Virginia Health Statistics

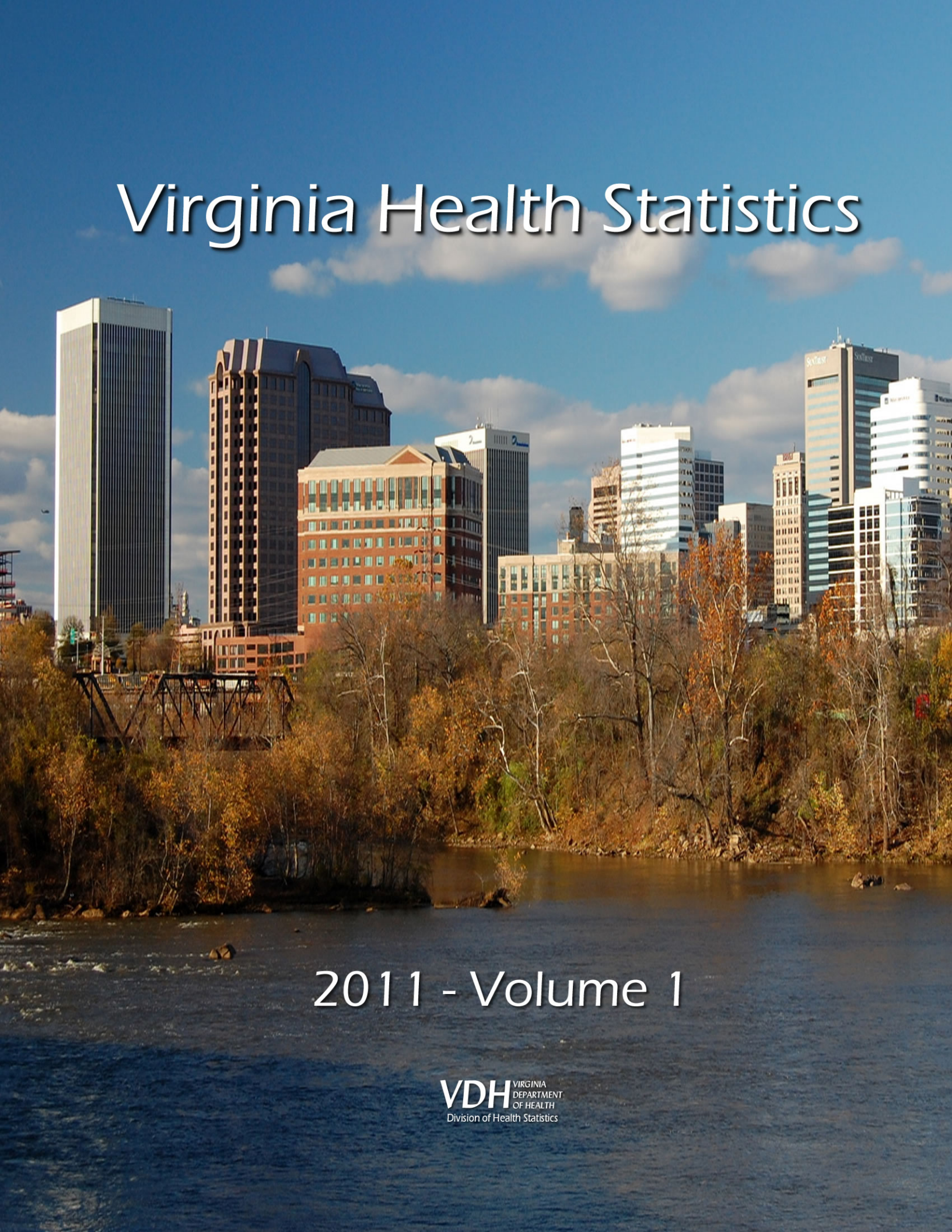

2011 - Volume 1

VDH VIRGINIA DEPARTMENT OF HEALTH
Division of Health Statistics

VIRGINIA HEALTH STATISTICS ANNUAL REPORT 2011

VOLUME I

CITY/COUNTY DATA

Virginia Department of Health
Division of Health Statistics
Richmond, Virginia
January, 2013

VDH VIRGINIA DEPARTMENT OF HEALTH
Protecting You and Your Environment
www.vdh.state.va.us

Virginia Department of Health
Division of Health Statistics
PO Box 1000
Richmond, Virginia 23218-1000
(804) 662-6276
(804) 662-7261 FAX
http://www.vdh.virginia.gov/healthstats/index.asp

Maureen E. Dempsey, M.D., FAAP, Acting State Health Commissioner
Calvin T. Reynolds, Director, Virginia Division of Health Statistics Janet
M. Rainey, Director and State Registrar, Division of Vital Records

Staff Contributors:

Denise Cox, Admin. & Office Specialist III
Betty Essex, Policy & Planning Specialist I
Lewis Hughes, Policy & Planning Specialist I
Cynthia Johnson, Admin. & Office Specialist III
Robert Magnotti, Policy & Planning Specialist II
Rosemary Marsh, Clerical Assistant
Pam Oertel, Admin. & Office Specialist II
Diane Terrell, Consulting Analyst

Cover – Skyline of Richmond, Virginia by Jim available under a Creative Commons Attribution-Share Alike 2.0 Generic license.

Statistical data is available in alternate formats upon request.

TABLE OF CONTENTS

Chapter I – Resident Summary Data

Vital Events ..... I - 1

Table 1 ..... Resident Total Pregnancies, Live Births, Induced Terminations of Pregnancy, and Natural Fetal Deaths, Infant Deaths Under One Year of Age, and Total Deaths, With Rates Per 1,000 Females Ages 15-44, Live Births, and Total Population By Planning Districts and City or County, Virginia, 2011 ..... I - 2

Table 2 ..... Resident Total Pregnancies, Live Births, Induced Terminations of Pregnancy, and Natural Fetal Deaths, Infant Deaths Under One Year of Age, and Total Deaths, With Rates Per 1,000 Females Ages 15-44, Live Births, and Total Population By Health Districts and Health Service Areas By City or County, Virginia, 2011 ..... I - 4

Table 3 ..... Resident Total Pregnancies, Live Births, Induced Terminations of Pregnancy, and Natural Fetal Deaths, Infant Deaths Under One Year of Age, and Total Deaths, With Rates Per 1,000 Females Ages 15-44, Live Births, and Total Population, By Medical Examiner Districts, Planning Districts, and City or County, Virginia, 2011 ..... I - 6

Chapter II - Resident Total Pregnancies

Highlights ..... II - 1

Table 1 ..... Resident Total Pregnancies With Rates Per 1,000 Females Ages 15-44 By Race and Total Non-Marital Pregnancies With Percents Non-Marital of Total By Planning Districts and City or County, Virginia, 2011 ..... II - 4

Table 2 ..... Total Pregnancies By Place of Occurrence and Place of Residence By Race With Resident Pregnancy Rates Per 1,000 Total Projected Population By Planning Districts and City or County, Virginia, 2011 ..... II - 6

Table 3 ..... Resident Total Pregnancies By Age and Race of Mother or Patient, By Planning Districts and City or County, Virginia, 2011 ..... II - 8

Table 4 ..... Resident Total Pregnancies By Majority and Minority, By Ethnicity, and By Race With Majority as White Non-Hispanic and Minority as White Hispanics and Nonwhite Races By Health Districts and Health Service Areas, Medical Examiner Districts, HMO and Perinatal Regions, and Planning Districts, Virginia, 2011 ..... II-16

Table 5 ..... Resident Asian and Pacific Islander and Hispanic Total Pregnancies By National Origin, By Health Districts and Health Service Areas, Medical Examiner Districts, HMO and Perinatal Regions, and Planning Districts, Virginia, 2011 ..... II-17

Table 6 ..... Resident Total Pregnancies By Planning Districts and City or County Virginia, 1997-2011 ..... II-18

Chapter III - Resident Live Births

Highlights ..... III - 1

Table 1 ..... Total Live Births By Place of Occurrence and Place of Residence By Race With Resident Live Birth Rates Per 1,000 Total Projected Population By Planning District and City or County, Virginia, 2011 ..... III - 4

Table 2 ..... Resident Total Live Births With Rates Per 1,000 Females Ages 15-44 By Race and Non-Marital Live Births With Percents Non-Marital of Total Births By Planning District and City or County, Virginia, 2011 ..... III - 6

Table 3 ..... Resident Total Live Births By Age and Race of Mother, By Planning District and City or County, Virginia, 2011 ..... III - 8

Table 4 ..... Resident Total Live Births By Majority and Minority, By Hispanic Ethnicity, and By Race With Majority as White Non-Hispanic and Minority as White Hispanics and Nonwhite Races By Health Districts and Health Service Areas, Medical Examiner Districts, HMO and Perinatal Regions, and Planning Districts, Virginia, 2011 ..... III-16

Table 5 ..... Resident Total Minority Births By Race and Sex, By Health Districts and Health Service Areas, Medical Examiner Districts, HMO and Perinatal Regions, and Planning Districts Virginia, 2011 ..... III-17

Table 6 ..... Resident Total Live Births By Race and Sex, By Health Districts and Health Service Areas, Medical Examiner Districts, HMO and Perinatal Regions, and Planning Districts Virginia, 2011 ..... III-18

Table 7 ..... Resident Asian and Pacific Islander, Native American, and Other Races Births, By Health Districts and Health Service Areas, Medical Examiner Districts, HMO and Perinatal Regions, and Planning Districts, Virginia, 2011 ..... III-19

Table 8 ..... Resident Total Hispanic Births By Race and Sex, By Health Districts and Health Service Areas, Medical Examiner Districts, HMO and Perinatal Regions, and Planning Districts, Virginia, 2011 ..... III-20

Table 9 ..... Resident Total Hispanic Births By National Origin and Sex, By Health Districts and Health Service Areas, Medical Examiner Districts, HMO and Perinatal Regions, and Planning Districts, Virginia, 2011 ..... III-21

Table 10 ..... Resident Low Weight Live Births and Very Low Weight Births By Race, With Percents of Resident Total Live Births, By Planning Districts and City or County, Virginia, 2011 ..... III-22

Table 11 ..... Resident Plural Live Births and Births With One or More Congenital Anomaly By Race, With Percents of Resident Total Live Births, By Planning District and City or County, Virginia, 2011 ..... III-24

Table 12 ..... Resident Total Live Births By Trimester Prenatal Care Began, With Percents Trimester Care Began of Total Births, By Planning District and City or County, Virginia, 2011 ..... III-26

Table 13 ..... Resident Total Live Births By Number of Prenatal Visits, With Percents Prenatal Visits of Total Births, By Planning District and City or County, Virginia, 2011 ..... III-28

Table 14 ..... Resident Live Births, By Planning District and City or County, Virginia, 1997-2011 ..... III-30

Table 15 ..... Resident Non-Marital Live Births, By Planning District and City or County, Virginia, 1997-2011 ..... III-32

Table 16 ..... Resident Low Weight Live Births Under 2,500 Grams, By Planning District and City or County, Virginia, 1997-2011 ..... III-34

Chapter IV - Induced Terminations of Pregnancy

Highlights ..... IV - 1

Table 1 ..... Resident Induced Terminations of Pregnancy With Rates Per 1,000 Females Ages 15-44 By Race and Total Non-Marital Induced Terminations, With Percents Non-Marital of Total Induced, By Planning District and City or County, Virginia, 2011 ..... IV – 4

Table 2 ..... Resident Total Induced Terminations of Pregnancy By Age and Race of Patient, By Planning District and City or County, Virginia, 2011 ..... IV - 6

Table 3 ..... Resident Induced Terminations of Pregnancy By Majority and Minority, By Ethnicity, and By Race, With Majority as White Non-Hispanic and Minority as White Hispanics and Nonwhite Races, By Health Districts and Health Service Areas, Medical Examiner Districts, HMO and Perinatal Regions, and Planning Districts, Virginia, 2011 ..... IV-14

Table 4 ..... Resident Asian and Pacific Islander and Hispanic Induced Terminations of Pregnancy By National Origin, By Health Districts and Health Service Areas, Medical Examiner Districts, HMO and Perinatal Regions, and Planning Districts, Virginia, 2011 ..... IV-15

Table 5 ..... Resident Induced Terminations of Pregnancy By Procedure Terminating Pregnancy By Race By Health Service Areas and Health Maintenance Organization Regions, Virginia, 2011 ..... IV-16

Table 6 ..... Resident Induced Terminations of Pregnancy By Procedure Terminating Pregnancy By Race By Medical Examiner Districts and Perinatal Regions, Virginia, 2011 ..... IV-17

Table 7 ..... Resident Induced Terminations of Pregnancy, By Planning District and City or County Virginia, 1997-2011 ..... IV-18

Chapter V – Natural Fetal Deaths

Highlights ..... V - 1

Table 1 ..... Resident Natural Fetal Deaths With Rates Per 1,000 Females Ages 15-44, By Race and Non-Marital Natural Fetal Deaths With Percents Non-Marital of Total By Planning District and City or County, Virginia, 2011 ..... V - 4

Table 2 ..... Resident Total Natural Fetal Deaths By Age and Race of Patient, By Planning District and City or County, Virginia, 2011 ..... V - 6

Table 3 ..... Resident Natural Fetal Deaths By Majority and Minority, By Hispanic Ethnicity, and By Race With Majority as White Non-Hispanic and Minority as White Hispanics and Nonwhite Races By Health Districts and Health Service Areas, Medical Examiner Districts, HMO and Perinatal Regions, and Planning Districts, Virginia, 2011 ..... V-14

Table 4 ..... Resident Asian and Pacific Islander and Hispanic Natural Fetal Deaths By National Origin By Health Districts and Health Service Areas, Medical Examiner Districts, HMO and Perinatal Regions, and Planning Districts, Virginia, 2011 ..... V-15

Table 5 ..... Fifty-Two Causes of Resident Natural Fetal Deaths Inclusive of the Forty-Five Rankable Causes By Health Service Areas and Health Maintenance Organization Regions, Virginia, 2011 ..... V-16

Table 6 ..... Fifty-Two Causes of Resident Natural Fetal Deaths Inclusive of the Forty-Five Rankable Causes By Medical Examiner Districts and Perinatal Regions, Virginia, 2011 ..... V-17

Table 7 ..... Resident Total Natural Fetal Deaths By Length of Gestation By Race By Planning District and City or County, Virginia, 2011 ..... V-18

Table 8 ..... Resident Total Natural Fetal Deaths, By Planning District and City or County, Virginia, 1997-2011 ..... V-20

Chapter VI - Infant and Perinatal Deaths

Highlights ..... VI - 1

Table 1 ..... Total Infant Deaths By Place of Occurrence and Place of Residence By Race With Resident Infant Death Rates Per 1,000 Total Live Births By Planning District and City or County, Virginia, 2011 ..... VI - 4

Table 2 ..... Resident Hebdomadal Infant Deaths Under 7 Days of Age With Rates Per 1,000 Live Births By Race and Total Non-Marital Infant Deaths With Percents Non-Marital of Total Infant Deaths, By Planning District and City or County, Virginia, 2011 ..... VI - 6

Table 3 ..... Resident Total Infant Deaths By Age of Mother at Birth and By Race of Infant at Death By Planning District and City or County, Virginia, 2011 ..... VI - 8

Table 4 ..... Resident Total Infant Deaths By Majority and Minority, By Hispanic Ethnicity, and By Race With Majority as White Non-Hispanic and Minority as White Hispanics and Nonwhite Races By Health Districts and Health Service Areas, Medical Examiner Districts, HMO and Perinatal Regions, and Planning Districts, Virginia, 2011 ..... VI-16

Table 5 ..... Resident Minority Infant Deaths By Race and Sex, By Health Districts and Health Service Areas, Medical Examiner Districts, HMO and Perinatal Regions, and Planning Districts, Virginia, 2011 ..... VI-17

Table 6 ..... Resident Total Infant Deaths By Race and Sex, By Health Districts and Health Service Areas, Medical Examiner Districts, HMO and Perinatal Regions, and Planning Districts Virginia, 2011 ..... VI-18

Table 7 ..... Resident Asian and Pacific Islander, Native American, and Other Races Infant Deaths By Health Districts and Health Service Areas, Medical Examiner Districts, HMO and Perinatal Regions, and Planning Districts, Virginia, 2011 ..... VI-19

Table 8 ..... Resident Total Hispanic Infant Deaths By Race and Sex, By Health Districts and Health Service Areas, Medical Examiner Districts, HMO and Perinatal Regions, and Planning Districts, Virginia, 2011 ..... VI-20

Table 9 ..... Resident Total Hispanic Infant Deaths By National Origin and Sex, By Health Districts and Health Service Areas, Medical Examiner Districts, HMO and Perinatal Regions, and Planning Districts, Virginia, 2011 ..... VI-21

Table 10 ..... Resident Early Infant Deaths Under One Day of Age and Neonatal Deaths Under 28 Days of Age By Race, With Rates Per 1,000 Resident Live Births By Planning District and City or County, Virginia, 2011 ..... VI-22

Table 11 ..... Perinatal Deaths as the Sum of Natural Fetal Deaths of 28 Weeks and Over Gestation and Infant Deaths Under Seven Days of Age By Race, With Perinatal Rates Per 1,000 Perinatal Base, By Planning District and City or County, Virginia, 2011 ..... VI-24

Table 12 ..... Eighty-Three Categories of Resident Total Infant Deaths With Rates Per 100,000 Live Births, By Perinatal Regions, Virginia, 2011 ..... VI-26

Table 13 ..... Resident Five-Year Infant Mortality Rates Per 1,000 Live Births and Single-Year Rates For the Last Five Years, By Planning District and City or County, Virginia, 1985-2011 ..... VI-28

Table 14 ..... Resident Total Infant Deaths Under One Year of Age, By Planning District and City or County, Virginia, 1997-2011 ..... VI-30

Chapter VII - Resident Total Deaths

Highlights ..... VII - 1

Table 1 ..... Total Deaths By Place of Occurrence and Place of Residence By Race With Resident Death Rates Per 1,000 Projected Total Population By Planning District and City or County, Virginia, 2011 ..... VII - 4

Table 2 ..... Resident Total Deaths Ages 25-64 and Ages 65 Up By Race, With Rates Per 1,000 Population Projections, By Planning District and City or County, Virginia, 2011 ..... VII - 6

Table 3 ..... Resident Total Deaths By Age and Race of Decedent, By Planning District and City or County, Virginia, 2011 ..... VII - 8

Table 4 ..... Resident Total Deaths From All Causes By Majority and Minority, By Ethnicity, and By Race With Majority as White Non-Hispanic and Minority as White Hispanics and Nonwhite Races By Health Districts and Health Service Areas, Medical Examiner Districts, HMO and Perinatal Regions, and Planning Districts, Virginia, 2011 ..... VII-16

Table 5 ..... Resident Total Minority Deaths By Race and Sex, By Health Districts and Health Service Areas, Medical Examiner Districts, HMO and Perinatal Regions, and Planning Districts, Virginia, 2011 ..... VII-17

Table 6 ..... Resident Total Deaths From All Causes By Race and Sex, By Health Districts and Health Service Areas, Medical Examiner Districts, HMO and Perinatal Regions, and Planning Districts, Virginia, 2011 ..... VII-18

Table 7 ..... Resident Total Asian and Pacific Islander, Native American, and Other Races Deaths, By Health Districts and Health Service Areas, Medical Examiner Districts, HMO and Perinatal Regions, and Planning Districts, Virginia, 2011 ..... VII-19

Table 8 ..... Resident Total Hispanic Deaths By Race and Sex, By Health Districts and Health Service Areas, Medical Examiner Districts, HMO and Perinatal Regions, and Planning Districts, Virginia, 2011 ..... VII-20

Table 9 ..... Resident Total Hispanic Deaths By National Origin and Sex, By Health Districts and Health Service Areas, Medical Examiner Districts, HMO and Perinatal Regions, and Planning Districts, Virginia, 2011 ..... VII-21

Table 10 ..... Resident Deaths By Age of the Decedent, With Age-Specific Rates Per 100,000 Population By Planning District and City or County, Virginia, 2011 ..... VII-22

Table 11 ..... Resident Deaths By Race and Sex of the Decedent, With Race/Sex Specific Rates Per 100,000 Population, By Planning District and City or County, Virginia, 2011 ..... VII-26

Table 12 ..... Resident Deaths From Fourteen Leading Causes of Death, With Unadjusted Rates Per 100,000 Population, By Planning District and City or County, Virginia, 2011 ..... VII-30

Table 13 ..... Resident Deaths From Fourteen Leading Causes of Death, With Age-Adjusted Rates Per 100,000 Population, By Planning District and City or County, Virginia, 2011 ..... VII-34

Table 14 ..... Forty Eight Selected Categories of Resident Deaths With ICD Tenth Revision Codes By Race By Health Service Areas and Health Maintenance Organization Regions, Virginia, 2011 ..... VII-38

Table 15 ..... Forty Eight Selected Categories of Resident Deaths With ICD Tenth Revision Codes By Race By Perinatal Regions and Medical Examiner Districts, Virginia, 2011 ..... VII-42

Table 16 ..... Forty Eight Selected Categories of Resident Deaths With ICD Tenth Revision Codes By Race By Cities and Counties Denoted As Health Districts, Virginia, 2011 ..... VII-46

Table 17 ..... Forty Eight Selected Categories of Resident Deaths With ICD Tenth Revision Codes By Race By Health Districts Not Coterminous With Planning Districts, Virginia, 2011 ..... VII-50

Table 18 ..... Forty Eight Selected Categories of Resident Deaths With ICD Tenth Revision Codes By Race By Planning Districts, Virginia, 2011 ..... VII-54

Table 19 ..... Total Resident Deaths, Total Expected Deaths, and Ratio of the Resident Total to the Expected Total, With Total Expected Deaths Based on 2010 Age-Specific Death Rates of the United States and on Virginia 2011 Total Population Projections By the U.S. Bureau of the Census, By Health Districts and Health Service Areas, Medical Examiner Districts, HMO and Perinatal Regions, and Planning Districts, Virginia, 2011 ..... VII-62

Table 20 ..... Estimated and Expected Total Years of Potential Life Lost and Indexes of the Estimated to the Expected, With Expected Years of Potential Life Lost Based on 2010 Age-Specific Death Rates of the United States and on Virginia 2011 Total Population Projections By the U.S. Bureau of the Census, By Health Districts and Health Service Areas, Medical Examiner Districts, HMO and Perinatal Regions, and Planning Districts, Virginia, 2011 ..... VII-63

Table 21 ..... Total Resident Deaths From All Causes, By Planning District and City or County, Virginia, 1997-2011 ..... VII-64

Table 22 ..... Total Resident Deaths From All Diseases of the Heart, By Planning District and City or County, Virginia, 1997-2011 ..... VII-66

Table 23 ..... Total Resident Deaths From All Malignant Neoplasms, By Planning District and City or County, Virginia, 1997-2011 ..... VII-68

Table 24 ..... Total Resident Deaths From Cerebrovascular Diseases, By Planning District and City or County, Virginia, 1997-2011 ..... VII-70

Table 25.....Total Resident Deaths From Chronic Lower Respiratory Diseases
By Planning District and City or County, Virginia, 1997-2011..... VII-72

Table 26.....Total Resident Deaths From All Unintentional Injury, By Planning District and
City or County, Virginia, 1997-2011..... VII-74

Table 27.....Total Resident Deaths From Diabetes Mellitus, By Planning District and
City or County, Virginia, 1997-2011..... VII-76

Table 28.....Total Resident Deaths From Influenza and Pneumonia, By Planning District and
City or County, Virginia, 1997-2011..... VII-78

Table 29.....Total Resident Deaths From Suicide, By Planning District and
City or County, Virginia, 1997-2011..... VII-80

Table 30.....Total Resident Deaths From Homicide and Legal Intervention
By Planning District and City or County, Virginia, 1997-2011..... VII-82

Population Data

Highlights……..…..... A - 1

Table 1.....Total Population Projections By the U.S. Bureau of the Census By Age
By Planning District and City or County, Virginia, 2011 ..... A - 2

Table 2.....Total Population Projections By the U.S. Bureau of the Census By Race and Sex
By Planning District and City or County, Virginia, 2011 ..... A - 4

Table 3.....Total Population Projections By the U.S. Bureau of the Census By Selected Age Groups
By Sex, By Planning Districts and City or County, Virginia, 2011..... A - 6

Table 4.....Total White and Black Population Projections By the U.S. Bureau of the Census
By Age and Sex, By Planning Districts and City or County, Virginia, 2011 ..... A - 8

Table 5.....Total Asian and Native American Population Projections By the U.S. Bureau of the Census
By Age and Sex, By Planning District and City or County, Virginia, 2011..... A-10

Table 6.....Total Hispanic Population Projections By the U.S. Bureau of the Census, By Age,
Race, and Sex, By Planning District and City or County, Virginia, 2011 ..... A-12

Table 7.....Total and Hispanic Ages 15-44 Female Populations By the U.S. Bureau of the Census
By Age and Race, By Planning District and City or County, Virginia, 2011..... A-14

Table 8.....Total Population Projections By Planning District and City or County,
Virginia, 1997-2011..... A-16

Table 9.....Total Females Ages 15-44 Population Projections
By Planning District and City or County, Virginia, 1997-2011..... A-18

Basic Definitions…… A-20

MAPS

Pregnancies	Total Pregnancy Rates Per 1,000 Females Ages 15-44 By Equal Count Health District Groups Virginia, 2011	II-2
	Percents Non-Marital Pregnancies of Total Pregnancies By Equal Count Health District Groups Virginia, 2011	II-3
Live Births	Live Birth Rates Per 1,000 Females Ages 15-44 By Equal Count Health District Groups Virginia, 2011	III-2
	Percents Non-Marital Births of Total Live Births By Equal Count Health District Groups Virginia, 2011	III-3
Induced Terminations	Induced Termination of Pregnancy Rates Per 1,000 Females By Equal Count Health District Groups Virginia, 2011	IV-2
	Percents Non-Marital Induced Terminations of Pregnancy By Equal Count Health District Groups Virginia, 2011	IV-3
Natural Fetal Deaths	Natural Fetal Death Rates Per 1,000 Females Ages 15-44 By Equal Count Health District Groups Virginia, 2011	V-2
	Percents Non-Marital Natural Fetal Deaths By Equal Count Health District Groups Virginia, 2011	V-3
Infant Deaths	Infant Mortality Rates Per 1,000 Live Births By Equal Count Health District Groups Virginia, 2011	VI-2
	Perinatal Mortality Rates Per 1,000 Perinatal Base By Equal Count Health District Groups Virginia, 2011	VI-3
Total Deaths	Unadjusted Death Rates Per 100,000 Population By Equal Count Health District Groups Virginia, 2011	VII - 2
	Age-Adjusted Death Rates Per 100,000 Population By Equal Count Health District Groups Virginia, 2011	VII - 3
Districts and Regions	Local Jurisdictions By Planning Districts Commonwealth of Virginia 2011	M-1
	Health Districts and Health Service Areas Commonwealth of Virginia 2011	M-2
	Local Jurisdictions By Medical Examiner Districts Commonwealth of Virginia 2011	M-3
	Local Jurisdictions By HMO Regions Commonwealth of Virginia 2011	M-4
	Local Jurisdictions By Perinatal Regions Commonwealth of Virginia 2011	M-5

LOCAL JURISDICTIONS BY PLANNING DISTRICTS
COMMONWEALTH OF VIRGINIA
2011

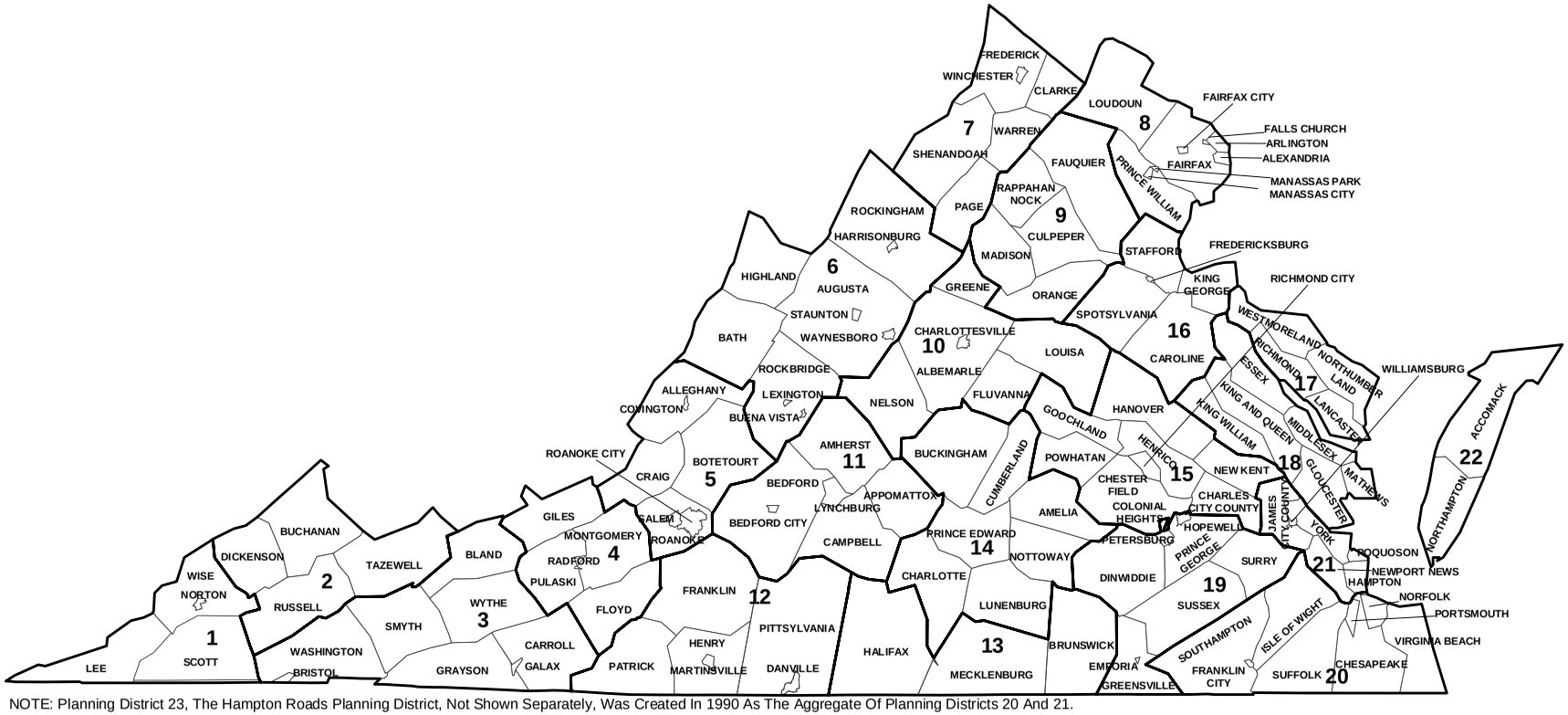

NOTE: Planning District 23, The Hampton Roads Planning District, Not Shown Separately, Was Created In 1990 As The Aggregate Of Planning Districts 20 And 21.

HEALTH DISTRICTS AND HEALTH SERVICE AREAS
COMMONWEALTH OF VIRGINIA
2011

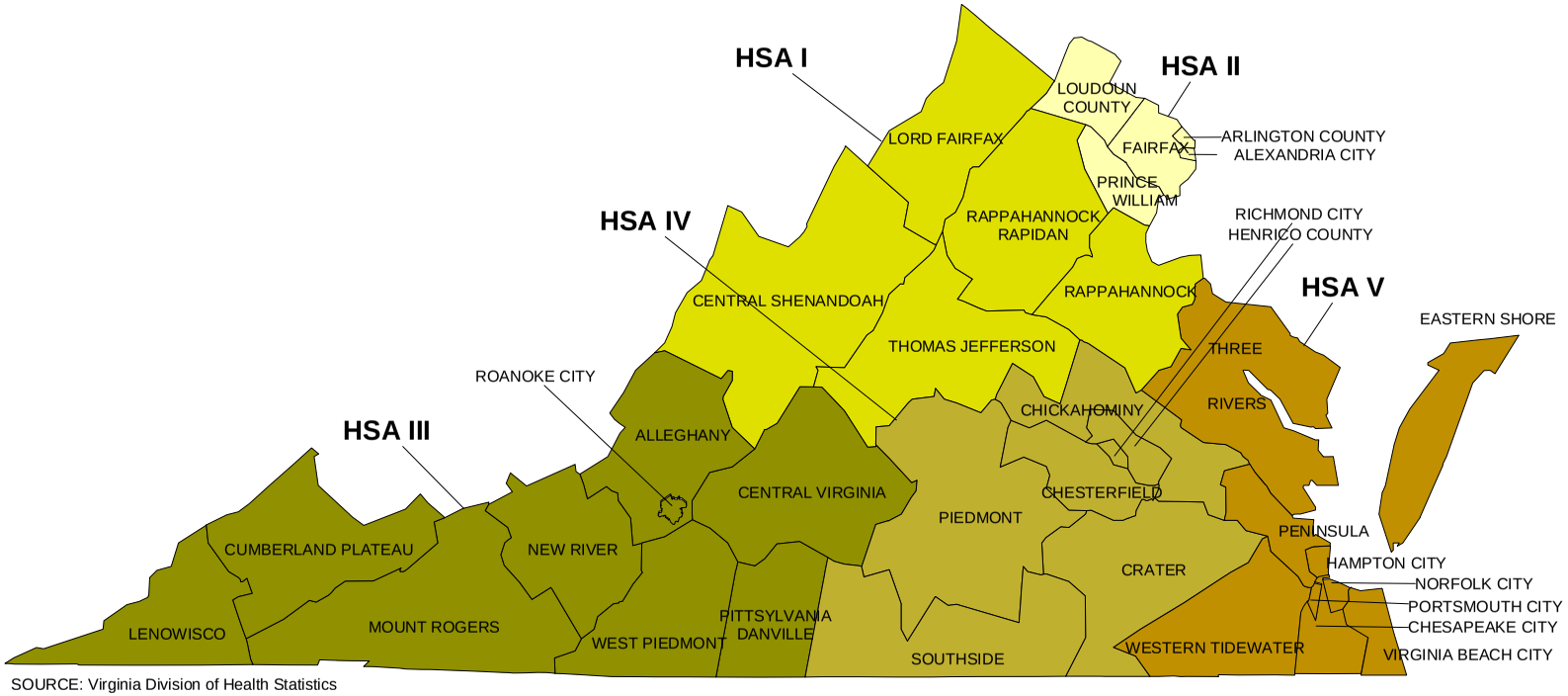

SOURCE: Virginia Division of Health Statistics

LOCAL JURISDICTIONS BY MEDICAL EXAMINER DISTRICTS
COMMONWEALTH OF VIRGINIA
2011

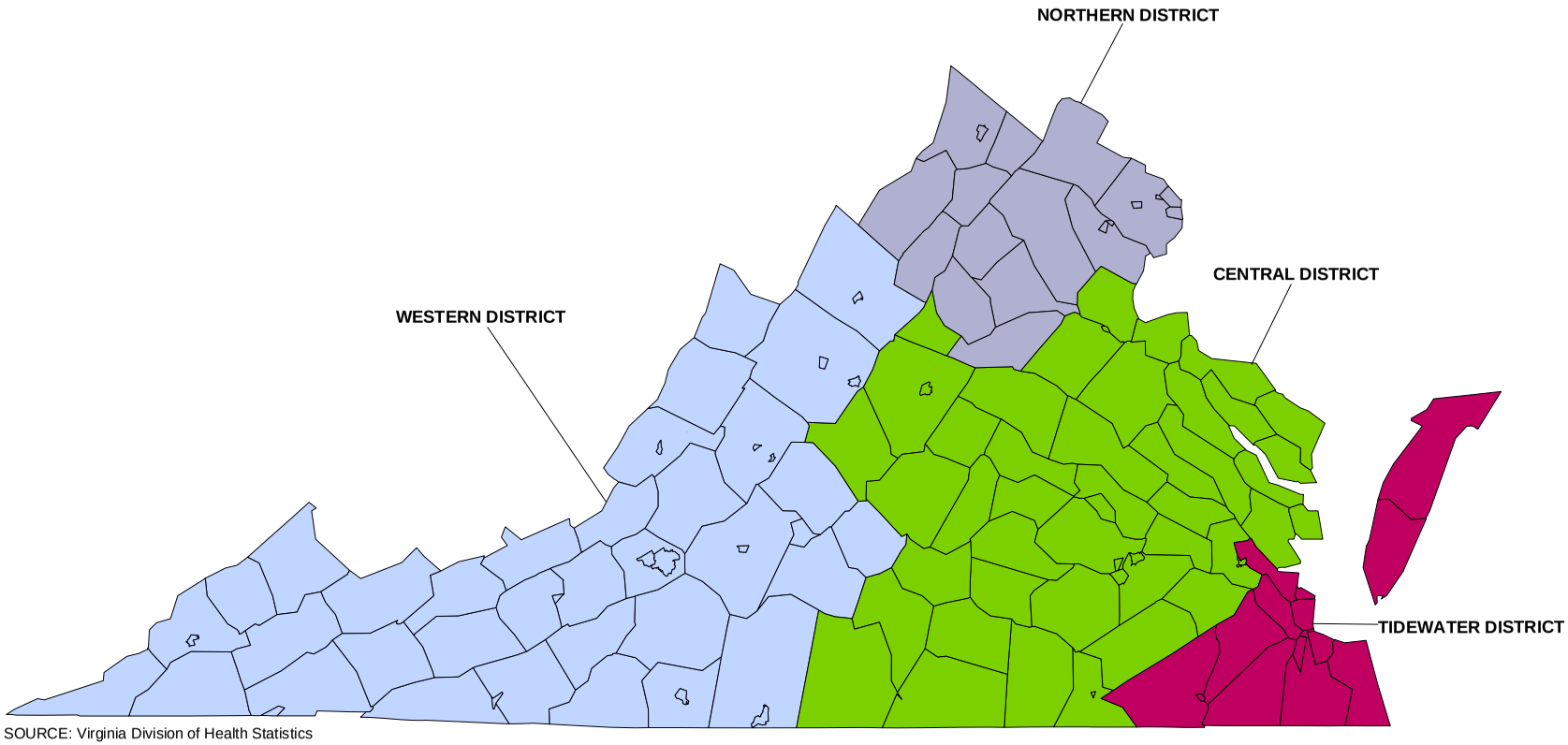

SOURCE: Virginia Division of Health Statistics

LOCAL JURISDICTIONS BY HMO REGIONS
COMMONWEALTH OF VIRGINIA
2011

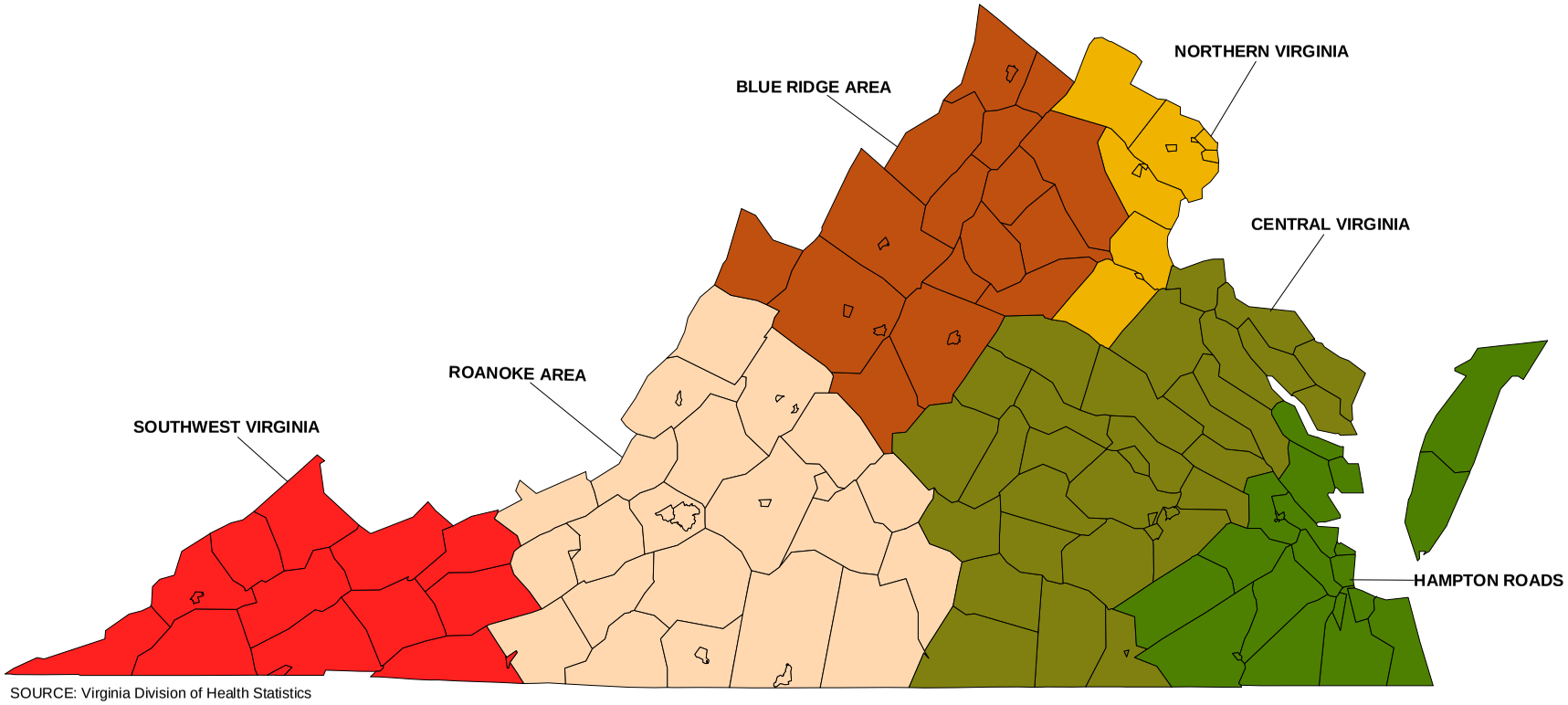

SOURCE: Virginia Division of Health Statistics

LOCAL JURISDICTIONS BY PERINATAL REGIONS
COMMONWEALTH OF VIRGINIA
2011

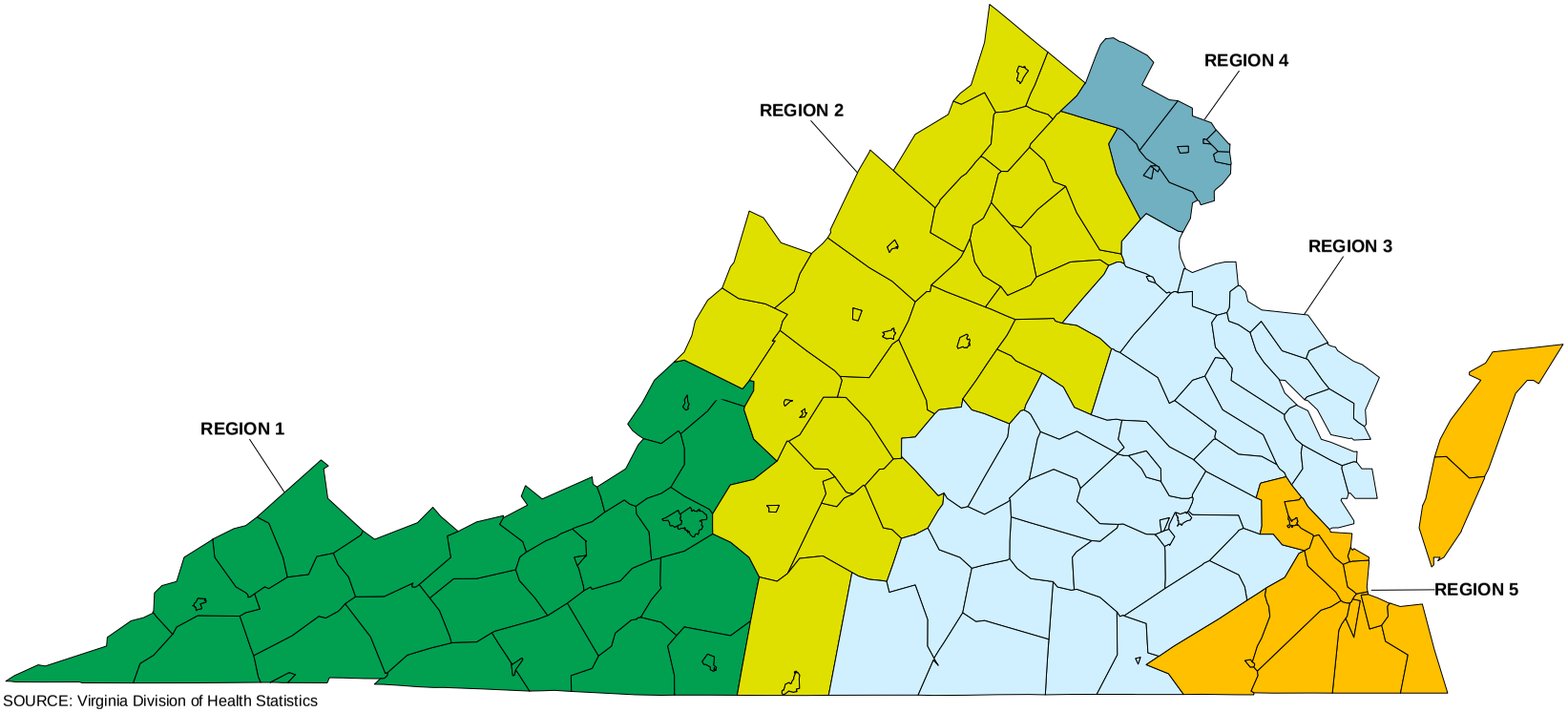

SOURCE: Virginia Division of Health Statistics

CHAPTER I

RESIDENT SUMMARY DATA

Vital Events	2010	2011	Percent Change
Total Pregnancies			
• Number	134,416	132,429	-1.5%
• Rate per 1,000 Population	16.8	16.4	-2.6%
Live Births			
• Number	102,934	102,525	-0.4%
• Rate per 1,000 Population	12.9	12.7	-1.6%
Induced Terminations			
• Number	24,892	23,635	-5.0%
• Rate per 1,000 Females Ages 15-44	15.1	14.2	-5.4%
Natural Fetal Deaths			
• Number	6,590	6,269	-4.9%
• Rate per 1,000 Females Ages 15-44	3.99	3.78	-5.2%
Infant Deaths			
• Number	695	685	-1.4%
• Rate per 1,000 Live Births	6.75	6.68	-1.0%
Total Deaths			
• Number	58,841	60,325	2.5%
• Rate per 1,000 Population	7.4	7.5	0.6%
Population			
• Total	8,001,024	8,096,604	1.2%
• Females Ages 15-44	1,652,698	1,659,020	0.4%
Average Events Per Day			
• Total Pregnancies	368.3	362.8	-1.5%
• Live Births	282.0	280.9	-0.4%
• Induced Terminations	68.2	64.8	-5.0%
• Natural Fetal Deaths	18.1	17.2	-4.9%
• Infant Deaths	1.90	1.88	-1.4%
• Total Deaths	161.2	165.3	2.5%

NOTE: The term *residence* in this report refers to the Virginia city or county where the mother resided at the time of a live birth, where the patient resided for an induced termination of pregnancy or a natural fetal death or in the case of a death, where the decedent resided at the time of death.

TABLE 1
RESIDENT TOTAL PREGNANCIES, LIVE BIRTHS, INDUCED TERMINATIONS OF PREGNANCY, AND NATURAL FETAL DEATHS, INFANT DEATHS UNDER ONE YEAR OF AGE, AND TOTAL DEATHS, WITH RATES PER 1,000 FEMALES AGES 15-44, LIVE BIRTHS, AND TOTAL POPULATION BY PLANNING DISTRICTS AND CITY OR COUNTY
VIRGINIA, 2011

PLANNING DISTRICT AND CITY / COUNTY	RESIDENT TOTAL PREGNANCIES	RATE PER 1,000 FEMALES	TOTAL LIVE BIRTHS	RATE PER 1,000 FEMALES	INDUCED PREGNANCY TERMINATIONS	RATE PER 1,000 FEMALES	NATURAL FETAL DEATHS	RATE PER 1,000 FEMALES	TOTAL INFANT DEATHS	RATE PER 1,000 LIVE BIRTHS	TOTAL DEATHS ALL AGES	RATE PER 1,000 POPULATION
COMMONWEALTH OF VIRGINIA	132,429	79.8	102,525	61.8	23,635	14.2	6,269	3.78	685	6.7	60,325	7.5
PLANNING DISTRICT 1	961	58.7	926	56.5	6	0.4	29	1.77	7	7.6	1,098	11.7
LEE COUNTY	274	64.9	267	63.3	2	0.5	5	1.18	2	7.5	277	11.0
SCOTT COUNTY	210	55.8	205	54.4			5	1.33	3	14.6	303	13.1
WISE COUNTY	416	55.0	396	52.3	2	0.3	18	2.38	2	5.1	476	11.5
NORTON CITY	61	73.4	58	69.8	2	2.4	1	1.20			42	10.4
PLANNING DISTRICT 2	1,157	60.5	1,080	56.5	27	1.4	50	2.61	8	7.4	1,453	12.9
BUCHANAN COUNTY	235	60.4	216	55.5	3	0.8	16	4.11	2	9.3	270	11.4
DICKENSON COUNTY	199	74.6	183	68.6	3	1.1	13	4.87	1	5.5	195	12.4
RUSSELL COUNTY	267	52.9	263	52.1			4	0.79	1	3.8	332	11.5
TAZEWELL COUNTY	456	60.6	418	55.6	21	2.8	17	2.26	4	9.6	656	14.7
PLANNING DISTRICT 3	2,038	61.5	1,837	55.5	90	2.7	111	3.35	15	8.2	2,376	12.3
BLAND COUNTY	60	59.6	53	52.7	2	2.0	5	4.97			87	12.8
CARROLL COUNTY	255	52.4	237	48.7	6	1.2	12	2.47	1	4.2	326	10.9
GRAYSON COUNTY	125	51.8	117	48.5	3	1.2	5	2.07			213	13.9
SMYTH COUNTY	357	62.5	327	57.2	24	4.2	6	1.05	3	9.2	432	13.5
WASHINGTON COUNTY	591	62.7	539	57.2	30	3.2	22	2.33	5	9.3	616	11.2
WYTHE COUNTY	364	71.3	310	60.7	16	3.1	38	7.44	3	9.7	320	11.0
BRISTOL CITY	151	44.8	143	42.4	3	0.9	5	1.48	2	14.0	263	14.8
GALAX CITY	135	110.7	111	91.1	6	4.9	18	14.77	1	9.0	119	17.0
PLANNING DISTRICT 4	1,963	46.7	1,638	38.9	270	6.4	55	1.31	12	7.3	1,486	8.4
FLOYD COUNTY	157	63.2	144	57.9	8	3.2	5	2.01	1	6.9	142	9.2
GILES COUNTY	227	77.3	179	61.0	40	13.6	8	2.73	2	11.2	222	13.0
MONTGOMERY COUNTY	1,051	42.2	891	35.8	136	5.5	24	0.96	6	6.7	610	6.5
PULASKI COUNTY	319	54.6	288	49.3	22	3.8	9	1.54			415	12.0
RADFORD CITY	209	35.5	136	23.1	64	10.9	9	1.53	3	22.1	97	5.9
PLANNING DISTRICT 5	3,795	75.1	3,103	61.4	618	12.2	74	1.46	34	11.0	3,071	11.2
ALLEGHANY COUNTY	106	41.1	101	39.1	3	1.2	2	0.77	3	29.7	220	13.6
BOTETOURT COUNTY	259	50.5	221	43.1	34	6.6	4	0.78	2	9.0	291	8.8
CRAIG COUNTY	43	51.2	41	48.8	2	2.4					54	10.6
ROANOKE COUNTY	1,155	69.8	853	51.5	270	16.3	32	1.93	9	10.6	982	10.6
COVINGTON CITY	137	133.9	120	117.3	16	15.6	1	0.98			74	12.5
ROANOKE CITY	1,743	89.7	1,492	76.8	220	11.3	31	1.60	19	12.7	1,160	12.0
SALEM CITY	352	70.7	275	55.2	73	14.7	4	0.80	1	3.6	290	11.6
PLANNING DISTRICT 6	3,632	60.6	3,030	50.6	388	6.5	214	3.57	5	1.7	2,621	9.1
AUGUSTA COUNTY	701	57.3	605	49.4	54	4.4	42	3.43	2	3.3	634	8.6
BATH COUNTY	45	62.2	39	53.9	6	8.3					85	18.3
HIGHLAND COUNTY	16	59.0	14	51.7	2	7.4					29	12.8
ROCKBRIDGE COUNTY	175	48.8	160	44.6	11	3.1	4	1.11			234	10.5
ROCKINGHAM COUNTY	955	68.1	821	58.6	71	5.1	63	4.49	1	1.2	659	8.6
BUENA VISTA CITY	93	66.4	81	57.9	4	2.9	8	5.71			69	10.4
HARRISONBURG CITY	698	40.6	542	31.5	115	6.7	41	2.39	1	1.8	254	5.1
LEXINGTON CITY	88	55.3	64	40.2	18	11.3	6	3.77			59	8.4
STAUNTON CITY	403	83.3	337	69.7	44	9.1	22	4.55	1	3.0	350	14.7
WAYNESBORO CITY	458	112.4	367	90.0	63	15.5	28	6.87			248	11.6
PLANNING DISTRICT 7	2,946	71.3	2,542	61.5	247	6.0	157	3.80	19	7.5	2,031	9.0
CLARKE COUNTY	138	61.2	126	55.9	7	3.1	5	2.22	1	7.9	158	11.1
FREDERICK COUNTY	1,008	66.3	887	58.4	52	3.4	69	4.54	3	3.4	543	6.8
PAGE COUNTY	267	64.3	229	55.1	27	6.5	11	2.65	1	4.4	294	12.3
SHENANDOAH COUNTY	530	73.5	464	64.3	43	6.0	23	3.19	3	6.5	447	10.6
WARREN COUNTY	518	73.9	432	61.6	53	7.6	33	4.70	5	11.6	353	9.4
WINCHESTER CITY	485	88.2	404	73.5	65	11.8	16	2.91	6	14.9	236	8.9
PLANNING DISTRICT 8	43,038	85.3	33,921	67.3	6,987	13.9	2,130	4.22	166	4.9	9,269	4.0
ARLINGTON COUNTY	3,785	64.4	3,049	51.8	525	8.9	211	3.59	10	3.3	928	4.3
FAIRFAX COUNTY	18,231	80.4	15,148	66.8	2,185	9.6	898	3.96	81	5.3	4,657	4.2
LOUDOUN COUNTY	5,914	84.3	4,970	70.8	600	8.6	344	4.90	16	3.2	1,062	3.3
PRINCE WILLIAM COUNTY	8,141	88.9	6,691	73.1	1,155	12.6	295	3.22	40	6.0	1,474	3.5
ALEXANDRIA CITY	3,986	105.8	2,632	69.8	1,136	30.1	218	5.78	14	5.3	679	4.7
FAIRFAX CITY	865	187.1	496	107.3	345	74.6	24	5.19	1	2.0	169	7.5
FALLS CHURCH CITY	603	239.3	148	58.7	436	173.0	19	7.54	1	6.8	70	5.5
MANASSAS CITY	1,417	165.6	721	84.3	577	67.4	119	13.91	3	4.2	180	4.6
MANASSAS PARK CITY	96	25.9	66	17.8	28	7.6	2	0.54			50	3.3
PLANNING DISTRICT 9	2,497	84.5	1,994	67.5	383	13.0	120	4.06	12	6.0	1,431	8.5
CULPEPER COUNTY	789	90.6	627	72.0	129	14.8	33	3.79	5	8.0	360	7.6
FAUQUIER COUNTY	966	82.1	769	65.4	139	11.8	58	4.93	3	3.9	520	7.9
MADISON COUNTY	162	76.0	130	61.0	25	11.7	7	3.28			156	11.8
ORANGE COUNTY	494	84.9	413	71.0	64	11.0	17	2.92	4	9.7	342	10.1
RAPPAHANNOCK COUNTY	86	77.0	55	49.2	26	23.3	5	4.48			53	7.1
PLANNING DISTRICT 10	3,314	65.1	2,562	50.3	594	11.7	158	3.10	9	3.5	1,802	7.6
ALBEMARLE COUNTY	1,244	60.3	1,059	51.3	140	6.8	45	2.18	3	2.8	725	7.2
FLUVANNA COUNTY	320	59.0	278	51.2	32	5.9	10	1.84	1	3.6	203	7.8
GREENE COUNTY	262	77.4	227	67.0	26	7.7	9	2.66	1	4.4	141	7.6
LOUISA COUNTY	475	80.7	374	63.6	83	14.1	18	3.06	1	2.7	315	9.4
NELSON COUNTY	162	73.2	125	56.5	23	10.4	14	6.33	1	8.0	174	11.5
CHARLOTTESVILLE CITY	851	63.8	499	37.4	290	21.7	62	4.65	2	4.0	244	5.6
PLANNING DISTRICT 11	3,471	68.5	2,780	54.9	457	9.0	234	4.62	28	10.1	2,460	9.7
AMHERST COUNTY	424	68.8	343	55.6	56	9.1	25	4.06	4	11.7	358	11.1
APPOMATTOX COUNTY	211	80.9	180	69.0	16	6.1	15	5.75	1	5.6	159	10.6
BEDFORD COUNTY	681	60.1	596	52.6	57	5.0	28	2.47	5	8.4	593	8.6
CAMPBELL COUNTY	627	60.7	539	52.2	52	5.0	36	3.49	5	9.3	465	8.4
BEDFORD CITY	83	74.9	48	43.3	26	23.5	9	8.12	1	20.8	93	15.0
LYNCHBURG CITY	1,445	75.7	1,074	56.3	250	13.1	121	6.34	12	11.2	792	10.4

[continued]

TABLE 1
RESIDENT TOTAL PREGNANCIES, LIVE BIRTHS, INDUCED TERMINATIONS OF PREGNANCY, AND NATURAL FETAL DEATHS, INFANT DEATHS UNDER ONE YEAR OF AGE, AND TOTAL DEATHS, WITH RATES PER 1,000 FEMALES AGES 15-44, LIVE BIRTHS, AND TOTAL POPULATION BY PLANNING DISTRICTS AND CITY OR COUNTY
VIRGINIA, 2011

PLANNING DISTRICT AND CITY / COUNTY	RESIDENT TOTAL PREGNANCIES	RATE PER 1,000 FEMALES	TOTAL LIVE BIRTHS	RATE PER 1,000 FEMALES	INDUCED PREGNANCY TERMINATIONS	RATE PER 1,000 FEMALES	NATURAL FETAL DEATHS	RATE PER 1,000 FEMALES	TOTAL INFANT DEATHS	RATE PER 1,000 LIVE BIRTHS	TOTAL DEATHS ALL AGES	RATE PER 1,000 POPULATION
COMMONWEALTH OF VIRGINIA	132,429	79.8	102,525	61.8	23,635	14.2	6,269	3.78	685	6.7	60,325	7.5
PLANNING DISTRICT 12	2,692	64.4	2,451	58.7	129	3.1	112	2.68	16	6.5	3,199	12.9
FRANKLIN COUNTY	593	62.3	523	54.9	61	6.4	9	0.95	3	5.7	544	9.6
HENRY COUNTY	512	57.6	485	54.6	12	1.4	15	1.69	3	6.2	704	13.1
PATRICK COUNTY	155	54.3	143	50.1	4	1.4	8	2.81			264	14.4
PITTSYLVANIA COUNTY	491	47.9	450	43.9	15	1.5	26	2.54	1	2.2	672	10.7
DANVILLE CITY	628	80.6	585	75.1	8	1.0	35	4.49	7	12.0	757	17.7
MARTINSVILLE CITY	313	125.8	265	106.5	29	11.7	19	7.63	2	7.5	258	19.0
PLANNING DISTRICT 13	878	64.7	751	55.3	95	7.0	32	2.36	10	13.3	1,082	12.6
BRUNSWICK COUNTY	195	69.5	141	50.2	50	17.8	4	1.43	3	21.3	177	10.3
HALIFAX COUNTY	341	58.3	316	54.1	13	2.2	12	2.05	1	3.2	454	12.6
MECKLENBURG COUNTY	342	69.5	294	59.8	32	6.5	16	3.25	6	20.4	451	13.8
PLANNING DISTRICT 14	1,299	70.2	1,039	56.2	158	8.5	102	5.52	8	7.7	1,123	10.7
AMELIA COUNTY	161	75.0	125	58.2	26	12.1	10	4.66			141	11.0
BUCKINGHAM COUNTY	190	70.9	160	59.7	18	6.7	12	4.48	1	6.3	161	9.3
CHARLOTTE COUNTY	181	88.7	153	75.0	12	5.9	16	7.84	2	13.1	159	12.7
CUMBERLAND COUNTY	135	75.6	116	65.0	12	6.7	7	3.92	1	8.6	85	8.5
LUNENBURG COUNTY	142	74.3	117	61.2	16	8.4	9	4.71			137	10.6
NOTTOWAY COUNTY	218	89.6	165	67.8	31	12.7	22	9.05	2	12.1	205	12.9
PRINCE EDWARD COUNTY	272	49.5	203	36.9	43	7.8	26	4.73	2	9.9	235	10.1
PLANNING DISTRICT 15	16,999	80.1	12,068	56.9	3,944	18.6	987	4.65	77	6.4	7,653	7.6
CHARLES CITY COUNTY	65	56.8	48	42.0	16	14.0	1	0.87	1	20.8	78	10.8
CHESTERFIELD COUNTY	4,472	68.4	3,648	55.8	525	8.0	299	4.58	29	7.9	2,022	6.3
GOOCHLAND COUNTY	201	57.3	151	43.1	33	9.4	17	4.85			181	8.3
HANOVER COUNTY	1,122	62.7	877	49.0	197	11.0	48	2.68	3	3.4	771	7.7
HENRICO COUNTY	4,830	74.2	3,939	60.5	597	9.2	294	4.51	18	4.6	2,458	7.9
NEW KENT COUNTY	246	76.2	191	59.2	41	12.7	14	4.34			131	7.0
POWHATAN COUNTY	290	64.8	233	52.1	43	9.6	14	3.13			189	6.7
RICHMOND CITY	5,773	112.0	2,981	57.9	2,492	48.4	300	5.82	26	8.7	1,823	8.9
PLANNING DISTRICT 16	5,498	78.1	4,359	62.0	830	11.8	309	4.39	33	7.6	1,895	5.7
CAROLINE COUNTY	495	91.0	394	72.5	75	13.8	26	4.78	3	7.6	228	8.0
KING GEORGE COUNTY	389	82.9	312	66.5	50	10.7	27	5.75	1	3.2	146	6.0
SPOTSYLVANIA COUNTY	1,763	69.6	1,559	61.5	127	5.0	77	3.04	14	9.0	768	6.2
STAFFORD COUNTY	2,031	73.9	1,683	61.3	238	8.7	110	4.00	11	6.5	560	4.2
FREDERICKSBURG CITY	820	110.8	411	55.5	340	45.9	69	9.32	4	9.7	193	7.5
PLANNING DISTRICT 17	545	79.9	428	62.8	97	14.2	20	2.93	3	7.0	699	13.8
LANCASTER COUNTY	100	72.7	83	60.4	16	11.6	1	0.73			200	17.7
NORTHUMBERLAND COUNTY	118	77.8	90	59.3	24	15.8	4	2.64	2	22.2	183	14.7
RICHMOND COUNTY	91	77.7	71	60.6	20	17.1					98	10.6
WESTMORELAND COUNTY	236	85.6	184	66.7	37	13.4	15	5.44	1	5.4	218	12.4
PLANNING DISTRICT 18	1,081	70.4	882	57.4	159	10.4	40	2.60	7	7.9	947	10.4
ESSEX COUNTY	163	79.0	130	63.0	29	14.1	4	1.94	1	7.7	134	12.0
GLOUCESTER COUNTY	412	63.3	341	52.4	48	7.4	23	3.53	1	2.9	342	9.3
KING AND QUEEN COUNTY	86	77.7	70	63.2	14	12.6	2	1.81			77	11.0
KING WILLIAM COUNTY	223	73.5	183	60.3	36	11.9	4	1.32	2	10.9	126	7.9
MATHEWS COUNTY	79	64.6	64	52.4	10	8.2	5	4.09	3	46.9	112	12.5
MIDDLESEX COUNTY	118	83.4	94	66.4	22	15.5	2	1.41			156	14.4
PLANNING DISTRICT 19	3,113	99.5	2,192	70.1	729	23.3	192	6.14	19	8.7	1,676	9.6
DINWIDDIE COUNTY	302	57.3	248	47.1	34	6.5	20	3.80	1	4.0	213	7.6
GREENSVILLE COUNTY	151	99.9	145	95.9	5	3.3	1	0.66			115	9.5
PRINCE GEORGE COUNTY	444	69.7	327	51.3	90	14.1	27	4.24	3	9.2	226	6.2
SURRY COUNTY	89	77.9	58	50.8	28	24.5	3	2.63			62	8.9
SUSSEX COUNTY	161	100.2	126	78.4	26	16.2	9	5.60	1	7.9	141	11.7
COLONIAL HEIGHTS CITY	390	121.7	255	79.6	102	31.8	33	10.30	1	3.9	204	11.7
EMPORIA CITY	79	71.1	35	31.5	33	29.7	11	9.90			91	15.5
HOPEWELL CITY	474	102.9	339	73.6	101	21.9	34	7.38	6	17.7	253	11.2
PETERSBURG CITY	1,023	158.2	659	101.9	310	48.0	54	8.35	7	10.6	371	11.5
PLANNING DISTRICT 20	22,175	91.0	16,031	65.8	5,330	21.9	814	3.34	125	7.8	8,584	7.4
ISLE OF WIGHT COUNTY	418	69.6	319	53.1	60	10.0	39	6.49	2	6.3	339	9.6
SOUTHAMPTON COUNTY	159	51.9	133	43.4	13	4.2	13	4.25			183	9.9
CHESAPEAKE CITY	3,768	82.7	2,748	60.3	868	19.1	152	3.34	16	5.8	1,560	6.9
FRANKLIN CITY	228	141.4	167	103.5	39	24.2	22	13.64	2	12.0	131	15.3
NORFOLK CITY	5,286	96.0	3,718	67.5	1,460	26.5	108	1.96	31	8.3	1,852	7.6
PORTSMOUTH CITY	2,259	114.5	1,580	80.1	559	28.3	120	6.08	23	14.6	1,059	11.1
SUFFOLK CITY	1,485	86.7	1,117	65.2	275	16.1	93	5.43	8	7.2	705	8.3
VIRGINIA BEACH CITY	8,572	89.7	6,249	65.4	2,056	21.5	267	2.79	43	6.9	2,755	6.2
PLANNING DISTRICT 21	8,543	85.2	6,271	62.5	1,987	19.8	285	2.84	60	9.6	3,701	7.8
JAMES CITY COUNTY	780	69.9	735	65.8	34	3.0	11	0.99	5	6.8	618	9.1
YORK COUNTY	724	58.0	592	47.5	118	9.5	14	1.12	2	3.4	403	6.1
HAMPTON CITY	2,534	86.4	1,729	59.0	717	24.5	88	3.00	21	12.1	1,090	8.0
NEWPORT NEWS CITY	4,137	102.0	3,049	75.2	964	23.8	124	3.06	30	9.8	1,394	7.8
POQUOSON CITY	108	53.9	86	42.9	17	8.5	5	2.50	1	11.6	93	7.8
WILLIAMSBURG CITY	260	54.2	80	16.7	137	28.6	43	8.96	1	12.5	103	7.1
PLANNING DISTRICT 22	794	110.2	640	88.8	110	15.3	44	6.10	12	18.8	668	14.6
ACCOMACK COUNTY	586	109.3	478	89.2	73	13.6	35	6.53	9	18.8	467	14.0
NORTHAMPTON COUNTY	208	112.6	162	87.7	37	20.0	9	4.87	3	18.5	201	16.2
PLANNING DISTRICT 23	30,718	89.3	22,302	64.8	7,317	21.3	1,099	3.19	185	8.3	12,285	7.5
UNKNOWN VA CITY OR COUNTY												

NOTE: PLANNING DISTRICT 23, THE HAMPTON ROADS PLANNING DISTRICT, WAS CREATED IN 1990 AS THE AGGREGATE OF PLANNING DISTRICTS 20 AND 21.

TABLE 2
RESIDENT TOTAL PREGNANCIES, LIVE BIRTHS, INDUCED TERMINATIONS OF PREGNANCY, AND NATURAL FETAL DEATHS, INFANT DEATHS UNDER ONE YEAR OF AGE, AND TOTAL DEATHS, WITH RATES PER 1,000 FEMALES AGES 15-44, LIVE BIRTHS, AND TOTAL POPULATION BY HEALTH DISTRICTS AND HEALTH SERVICE AREAS BY CITY OR COUNTY VIRGINIA, 2011

HEALTH DISTRICTS AND HEALTH SERVICE AREAS BY CITY/COUNTY IN PLANNING DISTRICT ORDER	RESIDENT TOTAL PREGNANCIES	RATE PER 1,000 FEMALES	TOTAL LIVE BIRTHS	RATE PER 1,000 FEMALES	INDUCED PREGNANCY TERMINATIONS	RATE PER 1,000 FEMALES	NATURAL FETAL DEATHS	RATE PER 1,000 FEMALES	TOTAL INFANT DEATHS	RATE PER 1,000 LIVE BIRTHS	TOTAL DEATHS ALL AGES	RATE PER 1,000 POPULATION
COMMONWEALTH OF VIRGINIA	132,429	79.8	102,525	61.8	23,635	14.2	6,269	3.78	685	6.7	60,325	7.5
HEALTH SERVICE AREA I	17,887	71.0	14,487	57.5	2,442	9.7	958	3.80	78	5.4	9,780	7.8
HEALTH SERVICE AREA II	43,038	85.3	33,921	67.3	6,987	13.9	2,130	4.22	166	4.9	9,269	4.0
HEALTH SERVICE AREA III	16,077	63.4	13,815	54.5	1,597	6.3	665	2.62	120	8.7	15,143	11.2
HEALTH SERVICE AREA IV	22,289	80.9	16,050	58.2	4,926	17.9	1,313	4.76	114	7.1	11,534	8.4
HEALTH SERVICE AREA V	33,138	88.8	24,252	65.0	7,683	20.6	1,203	3.22	207	8.5	14,599	8.0
LENOWISCO DISTRICT	961	58.7	926	56.5	6	0.4	29	1.77	7	7.6	1,098	11.7
LEE COUNTY	274	64.9	267	63.3	2	0.5	5	1.18	2	7.5	277	11.0
SCOTT COUNTY	210	55.8	205	54.4			5	1.33	3	14.6	303	13.1
WISE COUNTY	416	55.0	396	52.3	2	0.3	18	2.38	2	5.1	476	11.5
NORTON CITY	61	73.4	58	69.8	2	2.4	1	1.20			42	10.4
CUMBERLAND PLATEAU	1,157	60.5	1,080	56.5	27	1.4	50	2.61	8	7.4	1,453	12.9
BUCHANAN COUNTY	235	60.4	216	55.5	3	0.8	16	4.11	2	9.3	270	11.4
DICKENSON COUNTY	199	74.6	183	68.6	3	1.1	13	4.87	1	5.5	195	12.4
RUSSELL COUNTY	267	52.9	263	52.1			4	0.79	1	3.8	332	11.5
TAZEWELL COUNTY	456	60.6	418	55.6	21	2.8	17	2.26	4	9.6	656	14.7
MOUNT ROGERS DISTRICT	2,038	61.5	1,837	55.5	90	2.7	111	3.35	15	8.2	2,376	12.3
BLAND COUNTY	60	59.6	53	52.7	2	2.0	5	4.97			87	12.8
CARROLL COUNTY	255	52.4	237	48.7	6	1.2	12	2.47	1	4.2	326	10.9
GRAYSON COUNTY	125	51.8	117	48.5	3	1.2	5	2.07			213	13.9
SMYTH COUNTY	357	62.5	327	57.2	24	4.2	6	1.05	3	9.2	432	13.5
WASHINGTON COUNTY	591	62.7	539	57.2	30	3.2	22	2.33	5	9.3	616	11.2
WYTHE COUNTY	364	71.3	310	60.7	16	3.1	38	7.44	3	9.7	320	11.0
BRISTOL CITY	151	44.8	143	42.4	3	0.9	5	1.48	2	14.0	263	14.8
GALAX CITY	135	110.7	111	91.1	6	4.9	18	14.77	1	9.0	119	17.0
NEW RIVER DISTRICT	1,963	46.7	1,638	38.9	270	6.4	55	1.31	12	7.3	1,486	8.4
FLOYD COUNTY	157	63.2	144	57.9	8	3.2	5	2.01	1	6.9	142	9.2
GILES COUNTY	227	77.3	179	61.0	40	13.6	8	2.73	2	11.2	222	13.0
MONTGOMERY COUNTY	1,051	42.2	891	35.8	136	5.5	24	0.96	6	6.7	610	6.5
PULASKI COUNTY	319	54.6	288	49.3	22	3.8	9	1.54			415	12.0
RADFORD CITY	209	35.5	136	23.1	64	10.9	9	1.53	3	22.1	97	5.9
ALLEGHANY DISTRICT	2,052	66.0	1,611	51.8	398	12.8	43	1.38	15	9.3	1,911	10.7
ALLEGHANY COUNTY	106	41.1	101	39.1	3	1.2	2	0.77	3	29.7	220	13.6
BOTETOURT COUNTY	259	50.5	221	43.1	34	6.6	4	0.78	2	9.0	291	8.8
CRAIG COUNTY	43	51.2	41	48.8	2	2.4					54	10.6
ROANOKE COUNTY	1,155	69.8	853	51.5	270	16.3	32	1.93	9	10.6	982	10.6
COVINGTON CITY	137	133.9	120	117.3	16	15.6	1	0.98			74	12.5
SALEM CITY	352	70.7	275	55.2	73	14.7	4	0.80	1	3.6	290	11.6
ROANOKE CITY DISTRICT	1,743	89.7	1,492	76.8	220	11.3	31	1.60	19	12.7	1,160	12.0
CENTRAL SHENANDOAH	3,632	60.6	3,030	50.6	388	6.5	214	3.57	5	1.7	2,621	9.1
AUGUSTA COUNTY	701	57.3	605	49.4	54	4.4	42	3.43	2	3.3	634	8.6
BATH COUNTY	45	62.2	39	53.9	6	8.3					85	18.3
HIGHLAND COUNTY	16	59.0	14	51.7	2	7.4					29	12.8
ROCKBRIDGE COUNTY	175	48.8	160	44.6	11	3.1	4	1.11			234	10.5
ROCKINGHAM COUNTY	955	68.1	821	58.6	71	5.1	63	4.49	1	1.2	659	8.6
BUENA VISTA CITY	93	66.4	81	57.9	4	2.9	8	5.71			69	10.4
HARRISONBURG CITY	698	40.6	542	31.5	115	6.7	41	2.39	1	1.8	254	5.1
LEXINGTON CITY	88	55.3	64	40.2	18	11.3	6	3.77			59	8.4
STAUNTON CITY	403	83.3	337	69.7	44	9.1	22	4.55	1	3.0	350	14.7
WAYNESBORO CITY	458	112.4	367	90.0	63	15.5	28	6.87			248	11.6
LORD FAIRFAX DISTRICT	2,946	71.3	2,542	61.5	247	6.0	157	3.80	19	7.5	2,031	9.0
CLARKE COUNTY	138	61.2	126	55.9	7	3.1	5	2.22	1	7.9	158	11.1
FREDERICK COUNTY	1,008	66.3	887	58.4	52	3.4	69	4.54	3	3.4	543	6.8
PAGE COUNTY	267	64.3	229	55.1	27	6.5	11	2.65	1	4.4	294	12.3
SHENANDOAH COUNTY	530	73.5	464	64.3	43	6.0	23	3.19	3	6.5	447	10.6
WARREN COUNTY	518	73.9	432	61.6	53	7.6	33	4.70	5	11.6	353	9.4
WINCHESTER CITY	485	88.2	404	73.5	65	11.8	16	2.91	6	14.9	236	8.9
ALEXANDRIA DISTRICT	3,986	105.8	2,632	69.8	1,136	30.1	218	5.78	14	5.3	679	4.7
ARLINGTON DISTRICT	3,785	64.4	3,049	51.8	525	8.9	211	3.59	10	3.3	928	4.3
FAIRFAX DISTRICT	19,699	84.2	15,792	67.5	2,966	12.7	941	4.02	83	5.3	4,896	4.3
FAIRFAX COUNTY	18,231	80.4	15,148	66.8	2,185	9.6	898	3.96	81	5.3	4,657	4.2
FAIRFAX CITY	865	187.1	496	107.3	345	74.6	24	5.19	1	2.0	169	7.5
FALLS CHURCH CITY	603	239.3	148	58.7	436	173.0	19	7.54	1	6.8	70	5.5
LOUDOUN DISTRICT	5,914	84.3	4,970	70.8	600	8.6	344	4.90	16	3.2	1,062	3.3
PRINCE WILLIAM DISTRICT	9,654	93.0	7,478	72.0	1,760	17.0	416	4.01	43	5.8	1,704	3.6
PRINCE WILLIAM COUNTY	8,141	88.9	6,691	73.1	1,155	12.6	295	3.22	40	6.0	1,474	3.5
MANASSAS CITY	1,417	165.6	721	84.3	577	67.4	119	13.91	3	4.2	180	4.6
MANASSAS PARK CITY	96	25.9	66	17.8	28	7.6	2	0.54			50	3.3
RAPPAHANNOCK/RAPIDAN	2,497	84.5	1,994	67.5	383	13.0	120	4.06	12	6.0	1,431	8.5
CULPEPER COUNTY	789	90.6	627	72.0	129	14.8	33	3.79	5	8.0	360	7.6
FAUQUIER COUNTY	966	82.1	769	65.4	139	11.8	58	4.93	3	3.9	520	7.9
MADISON COUNTY	162	76.0	130	61.0	25	11.7	7	3.28			156	11.8
ORANGE COUNTY	494	84.9	413	71.0	64	11.0	17	2.92	4	9.7	342	10.1
RAPPAHANNOCK COUNTY	86	77.0	55	49.2	26	23.3	5	4.48			53	7.1
THOMAS JEFFERSON	3,314	65.1	2,562	50.3	594	11.7	158	3.10	9	3.5	1,802	7.6
ALBEMARLE COUNTY	1,244	60.3	1,059	51.3	140	6.8	45	2.18	3	2.8	725	7.2
FLUVANNA COUNTY	320	59.0	278	51.2	32	5.9	10	1.84	1	3.6	203	7.8
GREENE COUNTY	262	77.4	227	67.0	26	7.7	9	2.66	1	4.4	141	7.6
LOUISA COUNTY	475	80.7	374	63.6	83	14.1	18	3.06	1	2.7	315	9.4
NELSON COUNTY	162	73.2	125	56.5	23	10.4	14	6.33	1	8.0	174	11.5
CHARLOTTESVILLE CITY	851	63.8	499	37.4	290	21.7	62	4.65	2	4.0	244	5.6

NOTES: Health Service Area I is the Northwest Virginia Area of the Five Health Districts of Planning Districts 6-7, 9-10, and 16. Health Service Area II is the Northern Virginia Area of the Five Health Districts of Planning District 8. Health Service Area III is the Southwest Virginia Area of the Nine Health Districts of Planning Districts 1-5 and 11-12. Health Service Area IV is the Central Virginia Area of the Seven Health Districts of Planning Districts 13-15 and 19. Health Service Area V is the Eastern Virginia Area of the Nine Health Districts of Planning Districts 17-18 and 20-22.

[continued]

TABLE 2
RESIDENT TOTAL PREGNANCIES, LIVE BIRTHS, INDUCED TERMINATIONS OF PREGNANCY, AND NATURAL FETAL DEATHS, INFANT DEATHS UNDER ONE YEAR OF AGE, AND TOTAL DEATHS, WITH RATES PER 1,000 FEMALES AGES 15-44, LIVE BIRTHS, AND TOTAL POPULATION BY HEALTH DISTRICTS AND HEALTH SERVICE AREAS BY CITY OR COUNTY VIRGINIA, 2011

HEALTH DISTRICTS AND HEALTH SERVICE AREAS BY CITY/COUNTY IN PLANNING DISTRICT ORDER	RESIDENT TOTAL PREGNANCIES	RATE PER 1,000 FEMALES	TOTAL LIVE BIRTHS	RATE PER 1,000 FEMALES	INDUCED PREGNANCY TERMINATIONS	RATE PER 1,000 FEMALES	NATURAL FETAL DEATHS	RATE PER 1,000 FEMALES	TOTAL INFANT DEATHS	RATE PER 1,000 LIVE BIRTHS	TOTAL DEATHS ALL AGES	RATE PER 1,000 POPULATION
CENTRAL VIRGINIA	3,471	68.5	2,780	54.9	457	9.0	234	4.62	28	10.1	2,460	9.7
AMHERST COUNTY	424	68.8	343	55.6	56	9.1	25	4.06	4	11.7	358	11.1
APPOMATTOX COUNTY	211	80.9	180	69.0	16	6.1	15	5.75	1	5.6	159	10.6
BEDFORD COUNTY	681	60.1	596	52.6	57	5.0	28	2.47	5	8.4	593	8.6
CAMPBELL COUNTY	627	60.7	539	52.2	52	5.0	36	3.49	5	9.3	465	8.4
BEDFORD CITY	83	74.9	48	43.3	26	23.5	9	8.12	1	20.8	93	15.0
LYNCHBURG CITY	1,445	75.7	1,074	56.3	250	13.1	121	6.34	12	11.2	792	10.4
PITTSYLVANIA/DANVILLE	1,119	62.1	1,035	57.4	23	1.3	61	3.38	8	7.7	1,429	13.5
PITTSYLVANIA COUNTY	491	47.9	450	43.9	15	1.5	26	2.54	1	2.2	672	10.7
DANVILLE CITY	628	80.6	585	75.1	8	1.0	35	4.49	7	12.0	757	17.7
WEST PIEDMONT	1,573	66.2	1,416	59.6	106	4.5	51	2.15	8	5.6	1,770	12.5
FRANKLIN COUNTY	593	62.3	523	54.9	61	6.4	9	0.95	3	5.7	544	9.6
HENRY COUNTY	512	57.6	485	54.6	12	1.4	15	1.69	3	6.2	704	13.1
PATRICK COUNTY	155	54.3	143	50.1	4	1.4	8	2.81			264	14.4
MARTINSVILLE CITY	313	125.8	265	106.5	29	11.7	19	7.63	2	7.5	258	19.0
SOUTHSIDE DISTRICT	878	64.7	751	55.3	95	7.0	32	2.36	10	13.3	1,082	12.6
BRUNSWICK COUNTY	195	69.5	141	50.2	50	17.8	4	1.43	3	21.3	177	10.3
HALIFAX COUNTY	341	58.3	316	54.1	13	2.2	12	2.05	1	3.2	454	12.6
MECKLENBURG COUNTY	342	69.5	294	59.8	32	6.5	16	3.25	6	20.4	451	13.8
PIEDMONT DISTRICT	1,299	70.2	1,039	56.2	158	8.5	102	5.52	8	7.7	1,123	10.7
AMELIA COUNTY	161	75.0	125	58.2	26	12.1	10	4.66			141	11.0
BUCKINGHAM COUNTY	190	70.9	160	59.7	18	6.7	12	4.48	1	6.3	161	9.3
CHARLOTTE COUNTY	181	88.7	153	75.0	12	5.9	16	7.84	2	13.1	159	12.7
CUMBERLAND COUNTY	135	75.6	116	65.0	12	6.7	7	3.92	1	8.6	85	8.5
LUNENBURG COUNTY	142	74.3	117	61.2	16	8.4	9	4.71			137	10.6
NOTTOWAY COUNTY	218	89.6	165	67.8	31	12.7	22	9.05	2	12.1	205	12.9
PRINCE EDWARD COUNTY	272	49.5	203	36.9	43	7.8	26	4.73	2	9.9	235	10.1
CHESTERFIELD DISTRICT	5,152	70.5	4,136	56.6	670	9.2	346	4.74	30	7.3	2,415	6.6
CHESTERFIELD COUNTY	4,472	68.4	3,648	55.8	525	8.0	299	4.58	29	7.9	2,022	6.3
POWHATAN COUNTY	290	64.8	233	52.1	43	9.6	14	3.13			189	6.7
COLONIAL HEIGHTS CITY	390	121.7	255	79.6	102	31.8	33	10.30	1	3.9	204	11.7
CHICKAHOMINY DISTRICT	1,634	63.4	1,267	49.2	287	11.1	80	3.10	4	3.2	1,161	7.8
CHARLES CITY COUNTY	65	56.8	48	42.0	16	14.0	1	0.87	1	20.8	78	10.8
GOOCHLAND COUNTY	201	57.3	151	43.1	33	9.4	17	4.85			181	8.3
HANOVER COUNTY	1,122	62.7	877	49.0	197	11.0	48	2.68	3	3.4	771	7.7
NEW KENT COUNTY	246	76.2	191	59.2	41	12.7	14	4.34			131	7.0
HENRICO DISTRICT	4,830	74.2	3,939	60.5	597	9.2	294	4.51	18	4.6	2,458	7.9
RICHMOND CITY DISTRICT	5,773	112.0	2,981	57.9	2,492	48.4	300	5.82	26	8.7	1,823	8.9
RAPPAHANNOCK DISTRICT	5,498	78.1	4,359	62.0	830	11.8	309	4.39	33	7.6	1,895	5.7
CAROLINE COUNTY	495	91.0	394	72.5	75	13.8	26	4.78	3	7.6	228	8.0
KING GEORGE COUNTY	389	82.9	312	66.5	50	10.7	27	5.75	1	3.2	146	6.0
SPOTSYLVANIA COUNTY	1,763	69.6	1,559	61.5	127	5.0	77	3.04	14	9.0	768	6.2
STAFFORD COUNTY	2,031	73.9	1,683	61.3	238	8.7	110	4.00	11	6.5	560	4.2
FREDERICKSBURG CITY	820	110.8	411	55.5	340	45.9	69	9.32	4	9.7	193	7.5
THREE RIVERS DISTRICT	1,626	73.3	1,310	59.1	256	11.5	60	2.71	10	7.6	1,646	11.6
LANCASTER COUNTY	100	72.7	83	60.4	16	11.6	1	0.73			200	17.7
NORTHUMBERLAND COUNTY	118	77.8	90	59.3	24	15.8	4	2.64	2	22.2	183	14.7
RICHMOND COUNTY	91	77.7	71	60.6	20	17.1					98	10.6
WESTMORELAND COUNTY	236	85.6	184	66.7	37	13.4	15	5.44	1	5.4	218	12.4
ESSEX COUNTY	163	79.0	130	63.0	29	14.1	4	1.94	1	7.7	134	12.0
GLOUCESTER COUNTY	412	63.3	341	52.4	48	7.4	23	3.53	1	2.9	342	9.3
KING AND QUEEN COUNTY	86	77.7	70	63.2	14	12.6	2	1.81			77	11.0
KING WILLIAM COUNTY	223	73.5	183	60.3	36	11.9	4	1.32	2	10.9	126	7.9
MATHEWS COUNTY	79	64.6	64	52.4	10	8.2	5	4.09	3	46.9	112	12.5
MIDDLESEX COUNTY	118	83.4	94	66.4	22	15.5	2	1.41			156	14.4
CRATER DISTRICT	2,723	97.0	1,937	69.0	627	22.3	159	5.66	18	9.3	1,472	9.4
DINWIDDIE COUNTY	302	57.3	248	47.1	34	6.5	20	3.80	1	4.0	213	7.6
GREENSVILLE COUNTY	151	99.9	145	95.9	5	3.3	1	0.66			115	9.5
PRINCE GEORGE COUNTY	444	69.7	327	51.3	90	14.1	27	4.24	3	9.2	226	6.2
SURRY COUNTY	89	77.9	58	50.8	28	24.5	3	2.63			62	8.9
SUSSEX COUNTY	161	100.2	126	78.4	26	16.2	9	5.60	1	7.9	141	11.7
EMPORIA CITY	79	71.1	35	31.5	33	29.7	11	9.90			91	15.5
HOPEWELL CITY	474	102.9	339	73.6	101	21.9	34	7.38	6	17.7	253	11.2
PETERSBURG CITY	1,023	158.2	659	101.9	310	48.0	54	8.35	7	10.6	371	11.5
CHESAPEAKE DISTRICT	3,768	82.7	2,748	60.3	868	19.1	152	3.34	16	5.8	1,560	6.9
NORFOLK DISTRICT	5,286	96.0	3,718	67.5	1,460	26.5	108	1.96	31	8.3	1,852	7.6
PORTSMOUTH DISTRICT	2,259	114.5	1,580	80.1	559	28.3	120	6.08	23	14.6	1,059	11.1
VIRGINIA BEACH DISTRICT	8,572	89.7	6,249	65.4	2,056	21.5	267	2.79	43	6.9	2,755	6.2
WESTERN TIDEWATER	2,290	82.3	1,736	62.4	387	13.9	167	6.00	12	6.9	1,358	9.2
ISLE OF WIGHT COUNTY	418	69.6	319	53.1	60	10.0	39	6.49	2	6.3	339	9.6
SOUTHAMPTON COUNTY	159	51.9	133	43.4	13	4.2	13	4.25			183	9.9
FRANKLIN CITY	228	141.4	167	103.5	39	24.2	22	13.64	2	12.0	131	15.3
SUFFOLK CITY	1,485	86.7	1,117	65.2	275	16.1	93	5.43	8	7.2	705	8.3
HAMPTON DISTRICT	2,534	86.4	1,729	59.0	717	24.5	88	3.00	21	12.1	1,090	8.0
PENINSULA DISTRICT	6,009	84.6	4,542	64.0	1,270	17.9	197	2.77	39	8.6	2,611	7.7
JAMES CITY COUNTY	780	69.9	735	65.8	34	3.0	11	0.99	5	6.8	618	9.1
YORK COUNTY	724	58.0	592	47.5	118	9.5	14	1.12	2	3.4	403	6.1
NEWPORT NEWS CITY	4,137	102.0	3,049	75.2	964	23.8	124	3.06	30	9.8	1,394	7.8
POQUOSON CITY	108	53.9	86	42.9	17	8.5	5	2.50	1	11.6	93	7.8
WILLIAMSBURG CITY	260	54.2	80	16.7	137	28.6	43	8.96	1	12.5	103	7.1
EASTERN SHORE	794	110.2	640	88.8	110	15.3	44	6.10	12	18.8	668	14.6
ACCOMACK COUNTY	586	109.3	478	89.2	73	13.6	35	6.53	9	18.8	467	14.0
NORTHAMPTON COUNTY	208	112.6	162	87.7	37	20.0	9	4.87	3	18.5	201	16.2
UNKNOWN VA CITY OR COUNTY												

NOTES: The Planning District 15 Ruling Includes Colonial Heights as a part of the Chesterfield Health District, although a part of Planning District 19. Adding the components in the Planning District 15 ruling will thus overstate the District total, with the Planning District 19 total understated. The Three Rivers Health District ruling embraces Planning Districts 17 and 18. These are sorted and spaced Into their parts in the county listing. The Hampton Roads Planning District 23 (not listed separately) was created in 1990 as the aggregate of Planning Districts 20 and 21.

TABLE 3
RESIDENT TOTAL PREGNANCIES, LIVE BIRTHS, INDUCED TERMINATIONS OF PREGNANCY, AND NATURAL FETAL DEATHS, INFANT DEATHS UNDER ONE YEAR OF AGE, AND TOTAL DEATHS, WITH RATES PER 1,000 FEMALES AGES 15-44, LIVE BIRTHS, AND TOTAL POPULATION BY MEDICAL EXAMINER DISTRICTS, PLANNING DISTRICTS, AND CITY OR COUNTY
VIRGINIA, 2011

MEDICAL EXAMINER DISTRICTS AND PLANNING DISTRICTS BY CITY AND COUNTY	RESIDENT TOTAL PREGNANCIES	RATE PER 1,000 FEMALES	TOTAL LIVE BIRTHS	RATE PER 1,000 FEMALES	INDUCED PREGNANCY TERMINATIONS	RATE PER 1,000 FEMALES	NATURAL FETAL DEATHS	RATE PER 1,000 FEMALES	TOTAL INFANT DEATHS	RATE PER 1,000 LIVE BIRTHS	TOTAL DEATHS ALL AGES	RATE PER 1,000 POPULATION
COMMONWEALTH OF VIRGINIA	132,429	79.8	102,525	61.8	23,635	14.2	6,269	3.78	685	6.7	60,325	7.5
WESTERN VIRGINIA DISTRICT	19,709	62.9	16,845	53.7	1,985	6.3	879	2.80	125	7.4	17,764	10.8
PLANNING DISTRICT 1	961	58.7	926	56.5	6	0.4	29	1.77	7	7.6	1,098	11.7
LEE COUNTY	274	64.9	267	63.3	2	0.5	5	1.18	2	7.5	277	11.0
SCOTT COUNTY	210	55.8	205	54.4			5	1.33	3	14.6	303	13.1
WISE COUNTY	416	55.0	396	52.3	2	0.3	18	2.38	2	5.1	476	11.5
NORTON CITY	61	73.4	58	69.8	2	2.4	1	1.20			42	10.4
PLANNING DISTRICT 2	1,157	60.5	1,080	56.5	27	1.4	50	2.61	8	7.4	1,453	12.9
BUCHANAN COUNTY	235	60.4	216	55.5	3	0.8	16	4.11	2	9.3	270	11.4
DICKENSON COUNTY	199	74.6	183	68.6	3	1.1	13	4.87	1	5.5	195	12.4
RUSSELL COUNTY	267	52.9	263	52.1			4	0.79	1	3.8	332	11.5
TAZEWELL COUNTY	456	60.6	418	55.6	21	2.8	17	2.26	4	9.6	656	14.7
PLANNING DISTRICT 3	2,038	61.5	1,837	55.5	90	2.7	111	3.35	15	8.2	2,376	12.3
BLAND COUNTY	60	59.6	53	52.7	2	2.0	5	4.97			87	12.8
CARROLL COUNTY	255	52.4	237	48.7	6	1.2	12	2.47	1	4.2	326	10.9
GRAYSON COUNTY	125	51.8	117	48.5	3	1.2	5	2.07			213	13.9
SMYTH COUNTY	357	62.5	327	57.2	24	4.2	6	1.05	3	9.2	432	13.5
WASHINGTON COUNTY	591	62.7	539	57.2	30	3.2	22	2.33	5	9.3	616	11.2
WYTHE COUNTY	364	71.3	310	60.7	16	3.1	38	7.44	3	9.7	320	11.0
BRISTOL CITY	151	44.8	143	42.4	3	0.9	5	1.48	2	14.0	263	14.8
GALAX CITY	135	110.7	111	91.1	6	4.9	18	14.77	1	9.0	119	17.0
PLANNING DISTRICT 4	1,963	46.7	1,638	38.9	270	6.4	55	1.31	12	7.3	1,486	8.4
FLOYD COUNTY	157	63.2	144	57.9	8	3.2	5	2.01	1	6.9	142	9.2
GILES COUNTY	227	77.3	179	61.0	40	13.6	8	2.73	2	11.2	222	13.0
MONTGOMERY COUNTY	1,051	42.2	891	35.8	136	5.5	24	0.96	6	6.7	610	6.5
PULASKI COUNTY	319	54.6	288	49.3	22	3.8	9	1.54			415	12.0
RADFORD CITY	209	35.5	136	23.1	64	10.9	9	1.53	3	22.1	97	5.9
PLANNING DISTRICT 5	3,795	75.1	3,103	61.4	618	12.2	74	1.46	34	11.0	3,071	11.2
ALLEGHANY COUNTY	106	41.1	101	39.1	3	1.2	2	0.77	3	29.7	220	13.6
BOTETOURT COUNTY	259	50.5	221	43.1	34	6.6	4	0.78	2	9.0	291	8.8
CRAIG COUNTY	43	51.2	41	48.8	2	2.4					54	10.6
ROANOKE COUNTY	1,155	69.8	853	51.5	270	16.3	32	1.93	9	10.6	982	10.6
COVINGTON CITY	137	133.9	120	117.3	16	15.6	1	0.98			74	12.5
ROANOKE CITY	1,743	89.7	1,492	76.8	220	11.3	31	1.60	19	12.7	1,160	12.0
SALEM CITY	352	70.7	275	55.2	73	14.7	4	0.80	1	3.6	290	11.6
PLANNING DISTRICT 6	3,632	60.6	3,030	50.6	388	6.5	214	3.57	5	1.7	2,621	9.1
AUGUSTA COUNTY	701	57.3	605	49.4	54	4.4	42	3.43	2	3.3	634	8.6
BATH COUNTY	45	62.2	39	53.9	6	8.3					85	18.3
HIGHLAND COUNTY	16	59.0	14	51.7	2	7.4					29	12.8
ROCKBRIDGE COUNTY	175	48.8	160	44.6	11	3.1	4	1.11			234	10.5
ROCKINGHAM COUNTY	955	68.1	821	58.6	71	5.1	63	4.49	1	1.2	659	8.6
BUENA VISTA CITY	93	66.4	81	57.9	4	2.9	8	5.71			69	10.4
HARRISONBURG CITY	698	40.6	542	31.5	115	6.7	41	2.39	1	1.8	254	5.1
LEXINGTON CITY	88	55.3	64	40.2	18	11.3	6	3.77			59	8.4
STAUNTON CITY	403	83.3	337	69.7	44	9.1	22	4.55	1	3.0	350	14.7
WAYNESBORO CITY	458	112.4	367	90.0	63	15.5	28	6.87			248	11.6
PLANNING DISTRICT 11	3,471	68.5	2,780	54.9	457	9.0	234	4.62	28	10.1	2,460	9.7
AMHERST COUNTY	424	68.8	343	55.6	56	9.1	25	4.06	4	11.7	358	11.1
APPOMATTOX COUNTY	211	80.9	180	69.0	16	6.1	15	5.75	1	5.6	159	10.6
BEDFORD COUNTY	681	60.1	596	52.6	57	5.0	28	2.47	5	8.4	593	8.6
CAMPBELL COUNTY	627	60.7	539	52.2	52	5.0	36	3.49	5	9.3	465	8.4
BEDFORD CITY	83	74.9	48	43.3	26	23.5	9	8.12	1	20.8	93	15.0
LYNCHBURG CITY	1,445	75.7	1,074	56.3	250	13.1	121	6.34	12	11.2	792	10.4
PLANNING DISTRICT 12	2,692	64.4	2,451	58.7	129	3.1	112	2.68	16	6.5	3,199	12.9
FRANKLIN COUNTY	593	62.3	523	54.9	61	6.4	9	0.95	3	5.7	544	9.6
HENRY COUNTY	512	57.6	485	54.6	12	1.4	15	1.69	3	6.2	704	13.1
PATRICK COUNTY	155	54.3	143	50.1	4	1.4	8	2.81			264	14.4
PITTSYLVANIA COUNTY	491	47.9	450	43.9	15	1.5	26	2.54	1	2.2	672	10.7
DANVILLE CITY	628	80.6	585	75.1	8	1.0	35	4.49	7	12.0	757	17.7
MARTINSVILLE CITY	313	125.8	265	106.5	29	11.7	19	7.63	2	7.5	258	19.0
NORTHERN VIRGINIA DISTRICT	48,481	84.3	38,457	66.9	7,617	13.2	2,407	4.18	197	5.1	12,731	4.7
PLANNING DISTRICT 7	2,946	71.3	2,542	61.5	247	6.0	157	3.80	19	7.5	2,031	9.0
CLARKE COUNTY	138	61.2	126	55.9	7	3.1	5	2.22	1	7.9	158	11.1
FREDERICK COUNTY	1,008	66.3	887	58.4	52	3.4	69	4.54	3	3.4	543	6.8
PAGE COUNTY	267	64.3	229	55.1	27	6.5	11	2.65	1	4.4	294	12.3
SHENANDOAH COUNTY	530	73.5	464	64.3	43	6.0	23	3.19	3	6.5	447	10.6
WARREN COUNTY	518	73.9	432	61.6	53	7.6	33	4.70	5	11.6	353	9.4
WINCHESTER CITY	485	88.2	404	73.5	65	11.8	16	2.91	6	14.9	236	8.9
PLANNING DISTRICT 8	43,038	85.3	33,921	67.3	6,987	13.9	2,130	4.22	166	4.9	9,269	4.0
ARLINGTON COUNTY	3,785	64.4	3,049	51.8	525	8.9	211	3.59	10	3.3	928	4.3
FAIRFAX COUNTY	18,231	80.4	15,148	66.8	2,185	9.6	898	3.96	81	5.3	4,657	4.2
LOUDOUN COUNTY	5,914	84.3	4,970	70.8	600	8.6	344	4.90	16	3.2	1,062	3.3
PRINCE WILLIAM COUNTY	8,141	88.9	6,691	73.1	1,155	12.6	295	3.22	40	6.0	1,474	3.5
ALEXANDRIA CITY	3,986	105.8	2,632	69.8	1,136	30.1	218	5.78	14	5.3	679	4.7
FAIRFAX CITY	865	187.1	496	107.3	345	74.6	24	5.19	1	2.0	169	7.5
FALLS CHURCH CITY	603	239.3	148	58.7	436	173.0	19	7.54	1	6.8	70	5.5
MANASSAS CITY	1,417	165.6	721	84.3	577	67.4	119	13.91	3	4.2	180	4.6
MANASSAS PARK CITY	96	25.9	66	17.8	28	7.6	2	0.54			50	3.3
PLANNING DISTRICT 9	2,497	84.5	1,994	67.5	383	13.0	120	4.06	12	6.0	1,431	8.5
CULPEPER COUNTY	789	90.6	627	72.0	129	14.8	33	3.79	5	8.0	360	7.6
FAUQUIER COUNTY	966	82.1	769	65.4	139	11.8	58	4.93	3	3.9	520	7.9
MADISON COUNTY	162	76.0	130	61.0	25	11.7	7	3.28			156	11.8
ORANGE COUNTY	494	84.9	413	71.0	64	11.0	17	2.92	4	9.7	342	10.1
RAPPAHANNOCK COUNTY	86	77.0	55	49.2	26	23.3	5	4.48			53	7.1

[continued]

TABLE 3
RESIDENT TOTAL PREGNANCIES, LIVE BIRTHS, INDUCED TERMINATIONS OF PREGNANCY, AND NATURAL FETAL DEATHS, INFANT DEATHS UNDER ONE YEAR OF AGE, AND TOTAL DEATHS, WITH RATES PER 1,000 FEMALES AGES 15-44, LIVE BIRTHS, AND TOTAL POPULATION BY MEDICAL EXAMINER DISTRICTS, PLANNING DISTRICTS, AND CITY OR COUNTY
VIRGINIA, 2011

MEDICAL EXAMINER DISTRICTS AND PLANNING DISTRICTS BY CITY AND COUNTY	RESIDENT TOTAL PREGNANCIES	RATE PER 1,000 FEMALES	TOTAL LIVE BIRTHS	RATE PER 1,000 FEMALES	INDUCED PREGNANCY TERMINATIONS	RATE PER 1,000 FEMALES	NATURAL FETAL DEATHS	RATE PER 1,000 FEMALES	TOTAL INFANT DEATHS	RATE PER 1,000 LIVE BIRTHS	TOTAL DEATHS ALL AGES	RATE PER 1,000 POPULATION
COMMONWEALTH OF VIRGINIA	132,429	79.8	102,525	61.8	23,635	14.2	6,269	3.78	685	6.7	60,325	7.5
CENTRAL VIRGINIA DISTRICT	33,767	77.6	25,096	57.7	6,777	15.6	1,894	4.35	172	6.9	17,598	8.1
PLANNING DISTRICT 10	3,314	65.1	2,562	50.3	594	11.7	158	3.10	9	3.5	1,802	7.6
ALBEMARLE COUNTY	1,244	60.3	1,059	51.3	140	6.8	45	2.18	3	2.8	725	7.2
FLUVANNA COUNTY	320	59.0	278	51.2	32	5.9	10	1.84	1	3.6	203	7.8
GREENE COUNTY	262	77.4	227	67.0	26	7.7	9	2.66	1	4.4	141	7.6
LOUISA COUNTY	475	80.7	374	63.6	83	14.1	18	3.06	1	2.7	315	9.4
NELSON COUNTY	162	73.2	125	56.5	23	10.4	14	6.33	1	8.0	174	11.5
CHARLOTTESVILLE CITY	851	63.8	499	37.4	290	21.7	62	4.65	2	4.0	244	5.6
PLANNING DISTRICT 13	878	64.7	751	55.3	95	7.0	32	2.36	10	13.3	1,082	12.6
BRUNSWICK COUNTY	195	69.5	141	50.2	50	17.8	4	1.43	3	21.3	177	10.3
HALIFAX COUNTY	341	58.3	316	54.1	13	2.2	12	2.05	1	3.2	454	12.6
MECKLENBURG COUNTY	342	69.5	294	59.8	32	6.5	16	3.25	6	20.4	451	13.8
PLANNING DISTRICT 14	1,299	70.2	1,039	56.2	158	8.5	102	5.52	8	7.7	1,123	10.7
AMELIA COUNTY	161	75.0	125	58.2	26	12.1	10	4.66			141	11.0
BUCKINGHAM COUNTY	190	70.9	160	59.7	18	6.7	12	4.48	1	6.3	161	9.3
CHARLOTTE COUNTY	181	88.7	153	75.0	12	5.9	16	7.84	2	13.1	159	12.7
CUMBERLAND COUNTY	135	75.6	116	65.0	12	6.7	7	3.92	1	8.6	85	8.5
LUNENBURG COUNTY	142	74.3	117	61.2	16	8.4	9	4.71			137	10.6
NOTTOWAY COUNTY	218	89.6	165	67.8	31	12.7	22	9.05	2	12.1	205	12.9
PRINCE EDWARD COUNTY	272	49.5	203	36.9	43	7.8	26	4.73	2	9.9	235	10.1
PLANNING DISTRICT 15	16,999	80.1	12,068	56.9	3,944	18.6	987	4.65	77	6.4	7,653	7.6
CHARLES CITY COUNTY	65	56.8	48	42.0	16	14.0	1	0.87	1	20.8	78	10.8
CHESTERFIELD COUNTY	4,472	68.4	3,648	55.8	525	8.0	299	4.58	29	7.9	2,022	6.3
GOOCHLAND COUNTY	201	57.3	151	43.1	33	9.4	17	4.85			181	8.3
HANOVER COUNTY	1,122	62.7	877	49.0	197	11.0	48	2.68	3	3.4	771	7.7
HENRICO COUNTY	4,830	74.2	3,939	60.5	597	9.2	294	4.51	18	4.6	2,458	7.9
NEW KENT COUNTY	246	76.2	191	59.2	41	12.7	14	4.34			131	7.0
POWHATAN COUNTY	290	64.8	233	52.1	43	9.6	14	3.13			189	6.7
RICHMOND CITY	5,773	112.0	2,981	57.9	2,492	48.4	300	5.82	26	8.7	1,823	8.9
PLANNING DISTRICT 16	5,498	78.1	4,359	62.0	830	11.8	309	4.39	33	7.6	1,895	5.7
CAROLINE COUNTY	495	91.0	394	72.5	75	13.8	26	4.78	3	7.6	228	8.0
KING GEORGE COUNTY	389	82.9	312	66.5	50	10.7	27	5.75	1	3.2	146	6.0
SPOTSYLVANIA COUNTY	1,763	69.6	1,559	61.5	127	5.0	77	3.04	14	9.0	768	6.2
STAFFORD COUNTY	2,031	73.9	1,683	61.3	238	8.7	110	4.00	11	6.5	560	4.2
FREDERICKSBURG CITY	820	110.8	411	55.5	340	45.9	69	9.32	4	9.7	193	7.5
PLANNING DISTRICT 17	545	79.9	428	62.8	97	14.2	20	2.93	3	7.0	699	13.8
LANCASTER COUNTY	100	72.7	83	60.4	16	11.6	1	0.73			200	17.7
NORTHUMBERLAND COUNTY	118	77.8	90	59.3	24	15.8	4	2.64	2	22.2	183	14.7
RICHMOND COUNTY	91	77.7	71	60.6	20	17.1					98	10.6
WESTMORELAND COUNTY	236	85.6	184	66.7	37	13.4	15	5.44	1	5.4	218	12.4
PLANNING DISTRICT 18	1,081	70.4	882	57.4	159	10.4	40	2.60	7	7.9	947	10.4
ESSEX COUNTY	163	79.0	130	63.0	29	14.1	4	1.94	1	7.7	134	12.0
GLOUCESTER COUNTY	412	63.3	341	52.4	48	7.4	23	3.53	1	2.9	342	9.3
KING AND QUEEN COUNTY	86	77.7	70	63.2	14	12.6	2	1.81			77	11.0
KING WILLIAM COUNTY	223	73.5	183	60.3	36	11.9	4	1.32	2	10.9	126	7.9
MATHEWS COUNTY	79	64.6	64	52.4	10	8.2	5	4.09	3	46.9	112	12.5
MIDDLESEX COUNTY	118	83.4	94	66.4	22	15.5	2	1.41			156	14.4
PLANNING DISTRICT 19	3,113	99.5	2,192	70.1	729	23.3	192	6.14	19	8.7	1,676	9.6
DINWIDDIE COUNTY	302	57.3	248	47.1	34	6.5	20	3.80	1	4.0	213	7.6
GREENSVILLE COUNTY	151	99.9	145	95.9	5	3.3	1	0.66			115	9.5
PRINCE GEORGE COUNTY	444	69.7	327	51.3	90	14.1	27	4.24	3	9.2	226	6.2
SURRY COUNTY	89	77.9	58	50.8	28	24.5	3	2.63			62	8.9
SUSSEX COUNTY	161	100.2	126	78.4	26	16.2	9	5.60	1	7.9	141	11.7
COLONIAL HEIGHTS CITY	390	121.7	255	79.6	102	31.8	33	10.30	1	3.9	204	11.7
EMPORIA CITY	79	71.1	35	31.5	33	29.7	11	9.90			91	15.5
HOPEWELL CITY	474	102.9	339	73.6	101	21.9	34	7.38	6	17.7	253	11.2
PETERSBURG CITY	1,023	158.2	659	101.9	310	48.0	54	8.35	7	10.6	371	11.5
PLANNING DISTRICT 21 (WEST)	1,040	65.2	815	51.1	171	10.7	54	3.38	6	7.4	721	8.7
JAMES CITY COUNTY	780	69.9	735	65.8	34	3.0	11	0.99	5	6.8	618	9.1
WILLIAMSBURG CITY	260	54.2	80	16.7	137	28.6	43	8.96	1	12.5	103	7.1
TIDEWATER VIRGINIA DISTRICT	30,472	90.9	22,127	66.0	7,256	21.6	1,089	3.25	191	8.6	12,232	7.7
PLANNING DISTRICT 20	22,175	91.0	16,031	65.8	5,330	21.9	814	3.34	125	7.8	8,584	7.4
ISLE OF WIGHT COUNTY	418	69.6	319	53.1	60	10.0	39	6.49	2	6.3	339	9.6
SOUTHAMPTON COUNTY	159	51.9	133	43.4	13	4.2	13	4.25			183	9.9
CHESAPEAKE CITY	3,768	82.7	2,748	60.3	868	19.1	152	3.34	16	5.8	1,560	6.9
FRANKLIN CITY	228	141.4	167	103.5	39	24.2	22	13.64	2	12.0	131	15.3
NORFOLK CITY	5,286	96.0	3,718	67.5	1,460	26.5	108	1.96	31	8.3	1,852	7.6
PORTSMOUTH CITY	2,259	114.5	1,580	80.1	559	28.3	120	6.08	23	14.6	1,059	11.1
SUFFOLK CITY	1,485	86.7	1,117	65.2	275	16.1	93	5.43	8	7.2	705	8.3
VIRGINIA BEACH CITY	8,572	89.7	6,249	65.4	2,056	21.5	267	2.79	43	6.9	2,755	6.2
PLANNING DISTRICT 21 (EAST)	7,503	89.0	5,456	64.7	1,816	21.5	231	2.74	54	9.9	2,980	7.6
YORK COUNTY	724	58.0	592	47.5	118	9.5	14	1.12	2	3.4	403	6.1
HAMPTON CITY	2,534	86.4	1,729	59.0	717	24.5	88	3.00	21	12.1	1,090	8.0
NEWPORT NEWS CITY	4,137	102.0	3,049	75.2	964	23.8	124	3.06	30	9.8	1,394	7.8
POQUOSON CITY	108	53.9	86	42.9	17	8.5	5	2.50	1	11.6	93	7.8
PLANNING DISTRICT 22	794	110.2	640	88.8	110	15.3	44	6.10	12	18.8	668	14.6
ACCOMACK COUNTY	586	109.3	478	89.2	73	13.6	35	6.53	9	18.8	467	14.0
NORTHAMPTON COUNTY	208	112.6	162	87.7	37	20.0	9	4.87	3	18.5	201	16.2
UNKNOWN VA CITY OR COUNTY												

NOTE: PLANNING DISTRICT 21 IS DIVIDED BETWEEN THE CENTRAL VIRGINIA AND THE TIDEWATER VIRGINIA MEDICAL EXAMINER DISTRICTS.

CHAPTER II

RESIDENT TOTAL PREGNANCIES

Highlights

- In 2011, there were a total of 132,429 pregnancies comprised of 102,525 live births, 6,269 natural fetal deaths and 23,635 induced terminations of pregnancy.
- 11.6 percent of the total pregnancies in 2011 were to Hispanic women.
- 43.5 percent of the total pregnancies in 2011 were non-marital.
- For 2011, 7.3 percent of the total pregnancies were to women ages 10-19, 88.8 percent to women ages 20-39 and 3.7 percent to women ages 40 and over. Mothers of unknown age were 0.2 percent.

NOTES:

- **Total Pregnancies** - Total pregnancies is the sum of live births, induced terminations of pregnancy, and natural fetal deaths.
- **Non-Marital Births** - Non-Marital Births are those which occurred to women who were not married to the fathers of the children at any time during the preceding 10 months.
- **Non-Marital Natural Fetal Deaths/Induced Terminations** - Non-Marital Natural Fetal Deaths/Induced Terminations are those which occurred to women who were not married to the fathers at the time of the event.

TOTAL PREGNANCY RATES PER 1,000 FEMALES AGES 15-44 BY EQUAL COUNT HEALTH DISTRICT GROUPS VIRGINIA, 2011

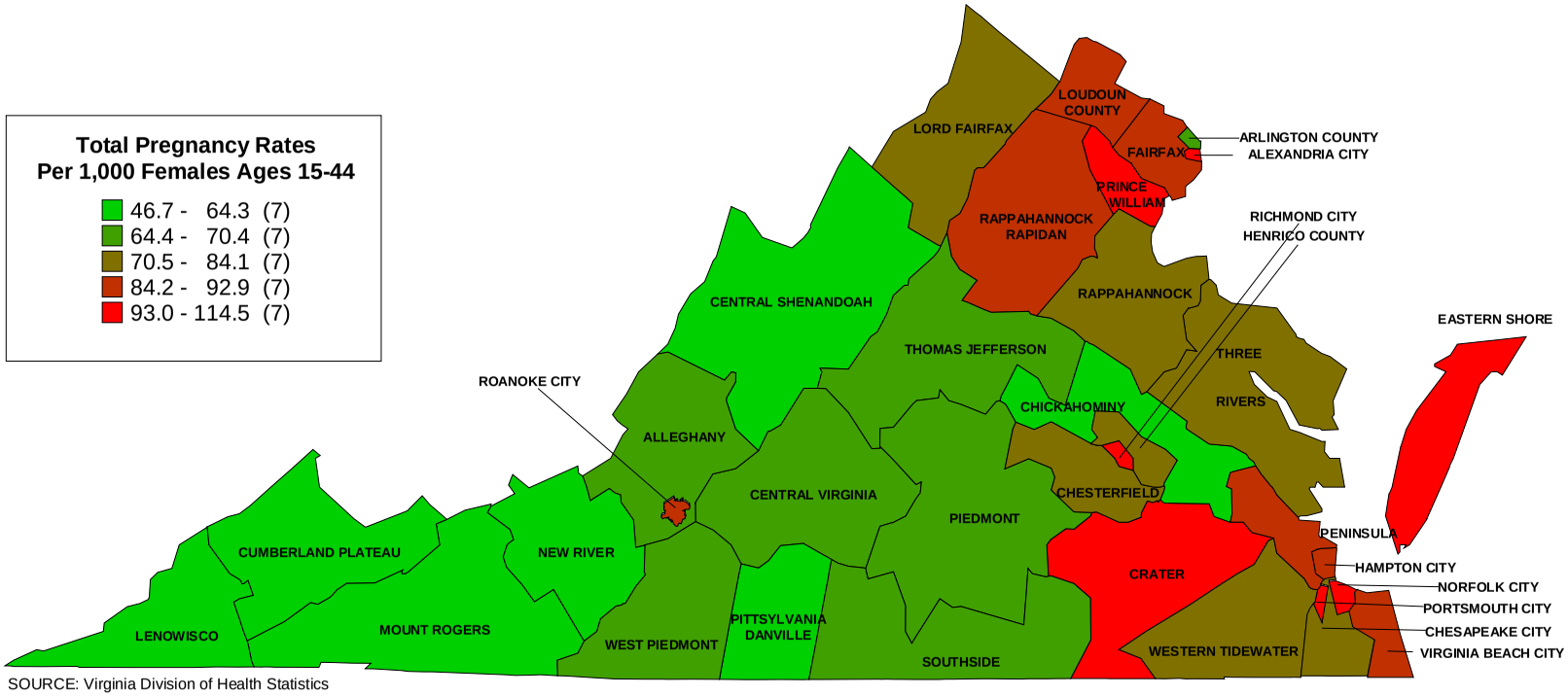

SOURCE: Virginia Division of Health Statistics

PERCENTS NON-MARITAL PREGNANCIES OF TOTAL PREGNANCIES BY EQUAL COUNT HEALTH DISTRICT GROUPS VIRGINIA, 2011

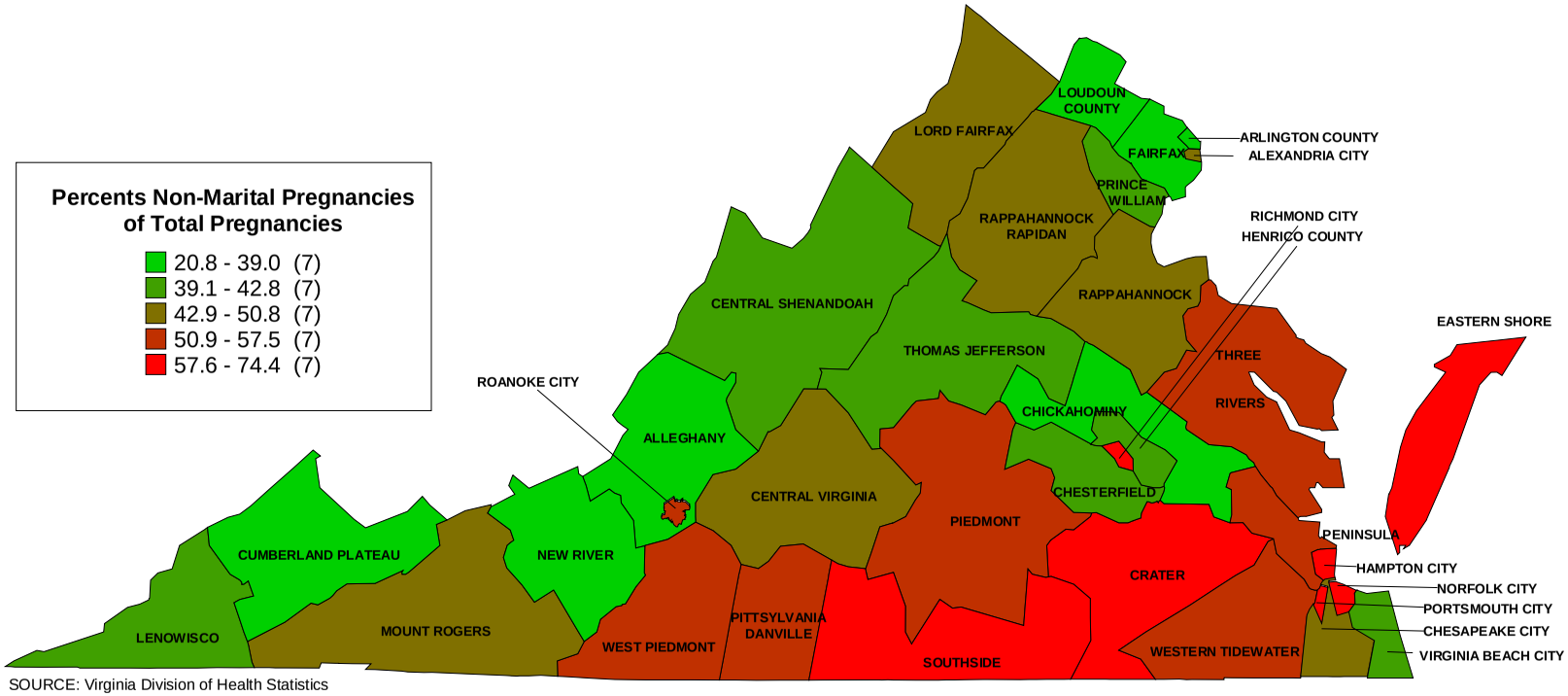

SOURCE: Virginia Division of Health Statistics

TABLE 1
RESIDENT TOTAL PREGNANCIES WITH RATES PER 1,000 FEMALES AGES 15-44 BY RACE AND TOTAL NON-MARITAL PREGNANCIES WITH PERCENTS NON-MARITAL OF TOTAL BY PLANNING DISTRICT AND CITY OR COUNTY
VIRGINIA, 2011

PLANNING DISTRICT AND CITY / COUNTY	RESIDENT TOTAL PREGNANCIES								RESIDENT NON-MARITAL PREGNANCIES							
	NUMBER OF PREGNANCIES				RATES PER 1,000 AGES 15-44				NUMBER OF NON-MARITAL PREGNANCIES				PERCENTS NON-MARITAL			
	TOTAL	WHITE	BLACK	OTHER	TOTAL	WHITE	BLACK	OTHER	TOTAL	WHITE	BLACK	OTHER	TOTAL	WHITE	BLACK	OTHER
COMMONWEALTH OF VIRGINIA	132,429	85,537	33,327	13,565	79.8	74.3	90.3	97.3	57,577	29,707	24,205	3,665	43.5	34.7	72.6	27.0
PLANNING DISTRICT 1	961	938	8	15	58.7	58.8	25.5	145.6	395	381	7	7	41.1	40.6	87.5	46.7
LEE COUNTY	274	273		1	64.9	65.6		50.0	102	102			37.2	37.4		
SCOTT COUNTY	210	206		4	55.8	55.3		222.2	94	93		1	44.8	45.1		25.0
WISE COUNTY	416	402	7	7	55.0	54.9	35.7	159.1	168	157	6	5	40.4	39.1	85.7	71.4
NORTON CITY	61	57	1	3	73.4	76.0	16.7	142.9	31	29	1	1	50.8	50.9	100.0	33.3
PLANNING DISTRICT 2	1,157	1,136	16	5	60.5	60.6	63.0	36.5	427	412	11	4	36.9	36.3	68.8	80.0
BUCHANAN COUNTY	235	233	2		60.4	60.9	54.1		83	83			35.3	35.6		
DICKENSON COUNTY	199	195	4		74.6	74.2	190.5		76	74	2		38.2	37.9	50.0	
RUSSELL COUNTY	267	264	1	2	52.9	52.8	28.6	100.0	93	90	1	2	34.8	34.1	100.0	100.0
TAZEWELL COUNTY	456	444	9	3	60.6	60.9	55.9	40.0	175	165	8	2	38.4	37.2	88.9	66.7
PLANNING DISTRICT 3	2,038	1,937	65	36	61.5	60.8	69.1	115.0	874	802	54	18	42.9	41.4	83.1	50.0
BLAND COUNTY	60	59	1		59.6	59.7	76.9		32	32			53.3	54.2		
CARROLL COUNTY	255	251	1	3	52.4	52.4	23.3	90.9	95	91	1	3	37.3	36.3	100.0	100.0
GRAYSON COUNTY	125	124	1		51.8	52.9	19.2		60	59	1		48.0	47.6	100.0	
SMYTH COUNTY	357	337	9	11	62.5	61.7	42.5	255.8	174	164	5	5	48.7	48.7	55.6	45.5
WASHINGTON COUNTY	591	558	22	11	62.7	60.7	145.7	119.6	227	201	20	6	38.4	36.0	90.9	54.5
WYTHE COUNTY	364	345	10	9	71.3	70.4	64.1	195.7	153	140	9	4	42.0	40.6	90.0	44.4
BRISTOL CITY	151	136	13	2	44.8	44.1	56.8	35.1	69	58	11		45.7	42.6	84.6	
GALAX CITY	135	127	8		110.7	114.5	94.1		64	57	7		47.4	44.9	87.5	
PLANNING DISTRICT 4	1,963	1,765	105	93	46.7	46.9	50.0	40.1	749	654	79	16	38.2	37.1	75.2	17.2
FLOYD COUNTY	157	149	2	6	63.2	61.7	37.0	315.8	46	43	1	2	29.3	28.9	50.0	33.3
GILES COUNTY	227	210	14	3	77.3	73.4	291.7	120.0	104	90	12	2	45.8	42.9	85.7	66.7
MONTGOMERY COUNTY	1,051	937	43	71	42.2	43.1	37.2	35.7	346	307	31	8	32.9	32.8	72.1	11.3
PULASKI COUNTY	319	292	21	6	54.6	53.4	64.8	117.6	141	126	13	2	44.2	43.2	61.9	33.3
RADFORD CITY	209	177	25	7	35.5	34.4	48.4	30.3	112	88	22	2	53.6	49.7	88.0	28.6
PLANNING DISTRICT 5	3,795	2,938	716	141	75.1	72.0	87.8	88.5	1,767	1,208	519	40	46.6	41.1	72.5	28.4
ALLEGHANY COUNTY	106	102	4		41.1	41.6	33.6		47	47			44.3	46.1		
BOTETOURT COUNTY	259	248	8	3	50.5	50.6	47.6	46.2	86	83	3		33.2	33.5	37.5	
CRAIG COUNTY	43	43			51.2	51.7			18	18			41.9	41.9		
ROANOKE COUNTY	1,155	938	156	61	69.8	63.9	138.7	82.3	433	316	103	14	37.5	33.7	66.0	23.0
COVINGTON CITY	137	127	7	3	133.9	143.3	54.3	375.0	67	63	4		48.9	49.6	57.1	
ROANOKE CITY	1,743	1,170	515	58	89.7	92.8	83.1	93.9	980	571	389	20	56.2	48.8	75.5	34.5
SALEM CITY	352	310	26	16	70.7	70.0	63.3	112.7	136	110	20	6	38.6	35.5	76.9	37.5
PLANNING DISTRICT 6	3,632	3,261	225	146	60.6	59.7	62.5	86.2	1,498	1,251	166	81	41.2	38.4	73.8	55.5
AUGUSTA COUNTY	701	676	21	4	57.3	58.0	48.6	27.0	223	209	12	2	31.8	30.9	57.1	50.0
BATH COUNTY	45	41	4		62.2	59.9	111.1		18	15	3		40.0	36.6	75.0	
HIGHLAND COUNTY	16	16			59.0	59.9			3	3			18.8	18.8		
ROCKBRIDGE COUNTY	175	167	5	3	48.8	49.0	43.1	48.4	75	69	4	2	42.9	41.3	80.0	66.7
ROCKINGHAM COUNTY	955	914	12	29	68.1	68.0	36.5	117.9	332	311	8	13	34.8	34.0	66.7	44.8
BUENA VISTA CITY	93	90	3		66.4	69.3	51.7		38	37	1		40.9	41.1	33.3	
HARRISONBURG CITY	698	535	72	91	40.6	35.5	61.4	95.0	355	247	53	55	50.9	46.2	73.6	60.4
LEXINGTON CITY	88	82	5	1	55.3	58.3	36.8	20.0	46	43	3		52.3	52.4	60.0	
STAUNTON CITY	403	353	44	6	83.3	89.1	57.3	56.6	186	143	39	4	46.2	40.5	88.6	66.7
WAYNESBORO CITY	458	387	59	12	112.4	112.1	107.5	160.0	222	174	43	5	48.5	45.0	72.9	41.7
PLANNING DISTRICT 7	2,946	2,682	143	121	71.3	70.4	64.8	119.0	1,281	1,139	96	46	43.5	42.5	67.1	38.0
CLARKE COUNTY	138	132	6		61.2	62.9	58.3		54	51	3		39.1	38.6	50.0	
FREDERICK COUNTY	1,008	920	44	44	66.3	65.6	55.4	112.2	365	323	24	18	36.2	35.1	54.5	40.9
PAGE COUNTY	267	259	6	2	64.3	64.4	66.7	50.0	142	137	4	1	53.2	52.9	66.7	50.0
SHENANDOAH COUNTY	530	510	10	10	73.5	73.7	54.1	92.6	219	211	5	3	41.3	41.4	50.0	30.0
WARREN COUNTY	518	482	26	10	73.9	74.3	73.2	57.5	248	220	23	5	47.9	45.6	88.5	50.0
WINCHESTER CITY	485	379	51	55	88.2	82.9	75.0	220.9	253	197	37	19	52.2	52.0	72.5	34.5
PLANNING DISTRICT 8	43,038	29,047	6,272	7,719	85.3	84.7	87.1	86.3	13,509	8,727	3,441	1,341	31.4	30.0	54.9	17.4
ARLINGTON COUNTY	3,785	2,891	321	573	64.4	63.5	61.2	71.6	979	687	181	111	25.9	23.8	56.4	19.4
FAIRFAX COUNTY	18,231	12,211	2,053	3,967	80.4	82.3	76.7	76.9	5,159	3,598	989	572	28.3	29.5	48.2	14.4
LOUDOUN COUNTY	5,914	4,243	459	1,212	84.3	84.5	73.6	88.2	1,232	943	193	96	20.8	22.2	42.0	7.9
PRINCE WILLIAM COUNTY	8,141	5,297	1,921	923	88.9	89.5	86.1	91.6	2,954	1,730	1,040	184	36.3	32.7	54.1	19.9
ALEXANDRIA CITY	3,986	2,319	1,109	558	105.8	92.5	123.8	153.1	1,709	736	741	232	42.9	31.7	66.8	41.6
FAIRFAX CITY	865	557	75	233	187.1	169.6	215.5	235.4	326	229	47	50	37.7	41.1	62.7	21.5
FALLS CHURCH CITY	603	424	55	124	239.3	211.9	321.6	356.3	327	233	37	57	54.2	55.0	67.3	46.0
MANASSAS CITY	1,417	1,037	263	117	165.6	160.3	184.0	177.8	776	540	202	34	54.8	52.1	76.8	29.1
MANASSAS PARK CITY	96	68	16	12	25.9	25.4	27.7	26.4	47	31	11	5	49.0	45.6	68.8	41.7
PLANNING DISTRICT 9	2,497	2,044	327	126	84.5	81.0	92.0	164.3	1,093	800	247	46	43.8	39.1	75.5	36.5
CULPEPER COUNTY	789	630	126	33	90.6	89.5	89.5	123.6	392	277	100	15	49.7	44.0	79.4	45.5
FAUQUIER COUNTY	966	797	99	70	82.1	76.7	96.9	199.4	368	278	67	23	38.1	34.9	67.7	32.9
MADISON COUNTY	162	145	13	4	76.0	76.8	61.3	129.0	57	45	11	1	35.2	31.0	84.6	25.0
ORANGE COUNTY	494	405	79	10	84.9	83.4	91.8	96.2	223	162	59	2	45.1	40.0	74.7	20.0
RAPPAHANNOCK COUNTY	86	67	10	9	77.0	63.7	196.1	642.9	53	38	10	5	61.6	56.7	100.0	55.6
PLANNING DISTRICT 10	3,314	2,638	520	156	65.1	66.1	68.7	45.5	1,353	932	389	32	40.8	35.3	74.8	20.5
ALBEMARLE COUNTY	1,244	990	169	85	60.3	60.5	66.8	48.7	424	298	115	11	34.1	30.1	68.0	12.9
FLUVANNA COUNTY	320	275	40	5	59.0	65.6	34.2	79.4	112	79	31	2	35.0	28.7	77.5	40.0
GREENE COUNTY	262	236	19	7	77.4	77.9	69.9	82.4	105	89	15	1	40.1	37.7	78.9	14.3
LOUISA COUNTY	475	405	61	9	80.7	85.9	55.4	130.4	210	162	44	4	44.2	40.0	72.1	44.4
NELSON COUNTY	162	139	22	1	73.2	74.5	68.5	37.0	76	57	18	1	46.9	41.0	81.8	100.0
CHARLOTTESVILLE CITY	851	593	209	49	63.8	61.0	95.9	34.1	426	247	166	13	50.1	41.7	79.4	26.5
PLANNING DISTRICT 11	3,471	2,540	847	84	68.5	64.4	85.9	62.9	1,507	835	658	14	43.4	32.9	77.7	16.7
AMHERST COUNTY	424	319	93	12	68.8	65.9	77.9	94.5	204	121	78	5	48.1	37.9	83.9	41.7
APPOMATTOX COUNTY	211	160	49	2	80.9	80.2	83.1	87.0	80	45	35		37.9	28.1	71.4	
BEDFORD COUNTY	681	619	48	14	60.1	59.5	67.8	60.6	221	185	33	3	32.5	29.9	68.8	21.4
CAMPBELL COUNTY	627	517	104	6	60.7	60.6	65.0	30.5	266	188	78		42.4	36.4	75.0	
BEDFORD CITY	83	63	20		74.9	77.4	71.4		45	32	13		54.2	50.8	65.0	
LYNCHBURG CITY	1,445	862	533	50	75.7	67.1	97.1	67.2	691	264	421	6	47.8	30.6	79.0	12.0

[continued]

TABLE 1
RESIDENT TOTAL PREGNANCIES WITH RATES PER 1,000 FEMALES AGES 15-44 BY RACE AND TOTAL NON-MARITAL PREGNANCIES WITH PERCENTS NON-MARITAL OF TOTAL BY PLANNING DISTRICT AND CITY OR COUNTY
VIRGINIA, 2011

PLANNING DISTRICT AND CITY / COUNTY	RESIDENT TOTAL PREGNANCIES								RESIDENT NON-MARITAL PREGNANCIES							
	NUMBER OF PREGNANCIES				RATES PER 1,000 AGES 15-44				NUMBER OF NON-MARITAL PREGNANCIES				PERCENTS NON-MARITAL			
	TOTAL	WHITE	BLACK	OTHER	TOTAL	WHITE	BLACK	OTHER	TOTAL	WHITE	BLACK	OTHER	TOTAL	WHITE	BLACK	OTHER
COMMONWEALTH OF VIRGINIA	132,429	85,537	33,327	13,565	79.8	74.3	90.3	97.3	57,577	29,707	24,205	3,665	43.5	34.7	72.6	27.0
PLANNING DISTRICT 12	2,692	1,846	773	73	64.4	62.4	66.3	137.0	1,416	774	612	30	52.6	41.9	79.2	41.1
FRANKLIN COUNTY	593	531	51	11	62.3	62.9	53.9	85.3	267	216	45	6	45.0	40.7	88.2	54.5
HENRY COUNTY	512	372	118	22	57.6	56.2	54.8	203.7	284	180	95	9	55.5	48.4	80.5	40.9
PATRICK COUNTY	155	142	10	3	54.3	54.5	46.1	107.1	61	53	6	2	39.4	37.3	60.0	66.7
PITTSYLVANIA COUNTY	491	367	116	8	47.9	47.3	48.3	95.2	218	132	84	2	44.4	36.0	72.4	25.0
DANVILLE CITY	628	263	343	22	80.6	86.5	74.4	159.4	392	115	269	8	62.4	43.7	78.4	36.4
MARTINSVILLE CITY	313	171	135	7	125.8	153.5	101.6	152.2	194	78	113	3	62.0	45.6	83.7	42.9
PLANNING DISTRICT 13	878	447	410	21	64.7	61.1	67.2	132.1	524	185	330	9	59.7	41.4	80.5	42.9
BRUNSWICK COUNTY	195	73	119	3	69.5	70.0	68.5	115.4	137	36	99	2	70.3	49.3	83.2	66.7
HALIFAX COUNTY	341	205	130	6	58.3	59.0	56.0	117.6	174	75	98	1	51.0	36.6	75.4	16.7
MECKLENBURG COUNTY	342	169	161	12	69.5	60.4	79.0	146.3	213	74	133	6	62.3	43.8	82.6	50.0
PLANNING DISTRICT 14	1,299	808	469	22	70.2	65.3	80.1	85.6	713	322	377	14	54.9	39.9	80.4	63.6
AMELIA COUNTY	161	122	37	2	75.0	76.2	71.8	64.5	72	41	29	2	44.7	33.6	78.4	100.0
BUCKINGHAM COUNTY	190	130	60		70.9	74.7	65.3		107	57	50		56.3	43.8	83.3	
CHARLOTTE COUNTY	181	116	65		88.7	84.4	99.5		85	38	47		47.0	32.8	72.3	
CUMBERLAND COUNTY	135	82	50	3	75.6	70.3	83.8	136.4	79	37	41	1	58.5	45.1	82.0	33.3
LUNENBURG COUNTY	142	84	50	8	74.3	66.1	81.7	275.9	84	37	42	5	59.2	44.0	84.0	62.5
NOTTOWAY COUNTY	218	127	88	3	89.6	87.6	93.1	78.9	126	54	70	2	57.8	42.5	79.5	66.7
PRINCE EDWARD COUNTY	272	147	119	6	49.5	38.9	73.6	58.3	160	58	98	4	58.8	39.5	82.4	66.7
PLANNING DISTRICT 15	16,999	9,003	6,168	1,828	80.1	69.7	87.5	144.3	8,793	3,094	4,948	751	51.7	34.4	80.2	41.1
CHARLES CITY COUNTY	65	23	40	2	56.8	49.9	70.5	17.2	43	13	29	1	66.2	56.5	72.5	50.0
CHESTERFIELD COUNTY	4,472	2,915	1,059	498	68.4	67.4	56.0	156.1	1,835	906	682	247	41.0	31.1	64.4	49.6
GOOCHLAND COUNTY	201	150	45	6	57.3	55.1	62.6	89.6	69	38	30	1	34.3	25.3	66.7	16.7
HANOVER COUNTY	1,122	950	144	28	62.7	61.0	78.8	57.4	423	314	100	9	37.7	33.1	69.4	32.1
HENRICO COUNTY	4,830	2,578	1,476	776	74.2	71.5	64.1	128.1	1,936	690	1,097	149	40.1	26.8	74.3	19.2
NEW KENT COUNTY	246	208	25	13	76.2	76.5	58.0	171.1	86	61	19	6	35.0	29.3	76.0	46.2
POWHATAN COUNTY	290	267	17	6	64.8	66.1	45.7	96.8	107	92	12	3	36.9	34.5	70.6	50.0
RICHMOND CITY	5,773	1,912	3,362	499	112.0	78.8	136.4	191.1	4,294	980	2,979	335	74.4	51.3	88.6	67.1
PLANNING DISTRICT 16	5,498	4,020	1,083	395	78.1	75.6	76.9	128.8	2,367	1,467	733	167	43.1	36.5	67.7	42.3
CAROLINE COUNTY	495	344	135	16	91.0	92.1	84.9	142.9	247	138	103	6	49.9	40.1	76.3	37.5
KING GEORGE COUNTY	389	329	48	12	82.9	89.9	52.7	97.6	141	101	37	3	36.2	30.7	77.1	25.0
SPOTSYLVANIA COUNTY	1,763	1,338	269	156	69.6	66.9	62.5	151.9	715	471	175	69	40.6	35.2	65.1	44.2
STAFFORD COUNTY	2,031	1,523	384	124	73.9	74.2	69.5	87.8	745	484	223	38	36.7	31.8	58.1	30.6
FREDERICKSBURG CITY	820	486	247	87	110.8	92.4	141.2	221.4	519	273	195	51	63.3	56.2	78.9	58.6
PLANNING DISTRICT 17	545	329	198	18	79.9	74.9	85.2	174.8	320	140	170	10	58.7	42.6	85.9	55.6
LANCASTER COUNTY	100	51	47	2	72.7	66.2	81.0	80.0	70	26	44		70.0	51.0	93.6	
NORTHUMBERLAND COUNTY	118	72	42	4	77.8	75.0	76.5	500.0	73	34	36	3	61.9	47.2	85.7	75.0
RICHMOND COUNTY	91	57	31	3	77.7	66.0	104.7	250.0	46	19	25	2	50.5	33.3	80.6	66.7
WESTMORELAND COUNTY	236	149	78	9	85.6	82.8	86.8	155.2	131	61	65	5	55.5	40.9	83.3	55.6
PLANNING DISTRICT 18	1,081	845	200	36	70.4	68.1	76.3	110.8	508	332	155	21	47.0	39.3	77.5	58.3
ESSEX COUNTY	163	78	81	4	79.0	70.9	90.3	60.6	100	29	69	2	61.3	37.2	85.2	50.0
GLOUCESTER COUNTY	412	378	19	15	63.3	64.2	38.5	117.2	178	158	11	9	43.2	41.8	57.9	60.0
KING AND QUEEN COUNTY	86	58	26	2	77.7	75.9	80.7	95.2	48	25	21	2	55.8	43.1	80.8	100.0
KING WILLIAM COUNTY	223	175	40	8	73.5	71.8	76.9	103.9	93	55	32	6	41.7	31.4	80.0	75.0
MATHEWS COUNTY	79	65	10	4	64.6	59.7	86.2	222.2	36	29	6	1	45.6	44.6	60.0	25.0
MIDDLESEX COUNTY	118	91	24	3	83.4	80.6	88.6	200.0	53	36	16	1	44.9	39.6	66.7	33.3
PLANNING DISTRICT 19	3,113	1,318	1,640	155	99.5	85.1	108.8	210.9	2,035	603	1,345	87	65.4	45.8	82.0	56.1
DINWIDDIE COUNTY	302	212	85	5	57.3	64.0	45.4	58.8	153	91	59	3	50.7	42.9	69.4	60.0
GREENSVILLE COUNTY	151	44	93	14	99.9	77.7	100.1	823.5	103	15	77	11	68.2	34.1	82.8	78.6
PRINCE GEORGE COUNTY	444	265	146	33	69.7	65.3	70.2	142.2	174	77	80	17	39.2	29.1	54.8	51.5
SURRY COUNTY	89	48	39	2	77.9	84.2	69.4	200.0	56	21	33	2	62.9	43.8	84.6	100.0
SUSSEX COUNTY	161	66	93	2	100.2	96.9	102.6	100.0	103	28	73	2	64.0	42.4	78.5	100.0
COLONIAL HEIGHTS CITY	390	236	119	35	121.7	94.2	215.2	241.4	227	115	97	15	58.2	48.7	81.5	42.9
EMPORIA CITY	79	11	66	2	71.1	34.8	85.1	105.3	63	5	57	1	79.7	45.5	86.4	50.0
HOPEWELL CITY	474	217	237	20	102.9	89.1	114.6	196.1	340	127	204	9	71.7	58.5	86.1	45.0
PETERSBURG CITY	1,023	219	762	42	158.2	211.6	143.1	400.0	816	124	665	27	79.8	56.6	87.3	64.3
PLANNING DISTRICT 20	22,175	11,526	9,001	1,648	91.0	81.6	102.2	115.6	11,369	3,983	6,751	635	51.3	34.6	75.0	38.5
ISLE OF WIGHT COUNTY	418	281	122	15	69.6	65.8	76.0	111.9	198	99	94	5	47.4	35.2	77.0	33.3
SOUTHAMPTON COUNTY	159	97	57	5	51.9	51.0	50.3	192.3	75	31	41	3	47.2	32.0	71.9	60.0
CHESAPEAKE CITY	3,768	2,087	1,461	220	82.7	74.4	95.2	101.4	1,881	708	1,115	58	49.9	33.9	76.3	26.4
FRANKLIN CITY	228	76	148	4	141.4	141.0	142.4	114.3	162	27	132	3	71.1	35.5	89.2	75.0
NORFOLK CITY	5,286	2,086	2,813	387	96.0	82.5	104.7	132.9	3,198	784	2,232	182	60.5	37.6	79.3	47.0
PORTSMOUTH CITY	2,259	789	1,405	65	114.5	101.0	123.0	131.8	1,467	332	1,111	24	64.9	42.1	79.1	36.9
SUFFOLK CITY	1,485	687	718	80	86.7	80.7	89.0	145.2	741	185	531	25	49.9	26.9	74.0	31.3
VIRGINIA BEACH CITY	8,572	5,423	2,277	872	89.7	83.5	100.6	109.9	3,647	1,817	1,495	335	42.5	33.5	65.7	38.4
PLANNING DISTRICT 21	8,543	3,990	3,844	709	85.2	71.7	96.9	141.7	4,561	1,408	2,868	285	53.4	35.3	74.6	40.2
JAMES CITY COUNTY	780	520	168	92	69.9	59.5	86.4	190.9	278	131	110	37	35.6	25.2	65.5	40.2
YORK COUNTY	724	541	116	67	58.0	56.8	58.0	70.7	243	155	70	18	33.6	28.7	60.3	26.9
HAMPTON CITY	2,534	971	1,410	153	86.4	83.9	85.3	127.4	1,459	358	1,036	65	57.6	36.9	73.5	42.5
NEWPORT NEWS CITY	4,137	1,688	2,076	373	102.0	83.8	112.1	198.2	2,378	632	1,592	154	57.5	37.4	76.7	41.3
POQUOSON CITY	108	99	4	5	53.9	52.1	129.0	70.4	41	38	2	1	38.0	38.4	50.0	20.0
WILLIAMSBURG CITY	260	171	70	19	54.2	45.8	108.2	45.2	162	94	58	10	62.3	55.0	82.9	52.6
PLANNING DISTRICT 22	794	479	297	18	110.2	105.8	116.5	135.3	518	258	249	11	65.2	53.9	83.8	61.1
ACCOMACK COUNTY	586	370	203	13	109.3	107.0	113.0	123.8	369	195	167	7	63.0	52.7	82.3	53.8
NORTHAMPTON COUNTY	208	109	94	5	112.6	102.2	124.8	178.6	149	63	82	4	71.6	57.8	87.2	80.0
PLANNING DISTRICT 23	30,718	15,516	12,845	2,357	89.3	78.8	100.5	122.4	15,930	5,391	9,619	920	51.9	34.7	74.9	39.0
UNKNOWN VA CITY OR COUNTY																

NOTE: PLANNING DISTRICT 23, THE HAMPTON ROADS PLANNING DISTRICT, IS THE AGGREGATE OF PLANNING DISTRICTS 20 AND 21.

TABLE 2
TOTAL PREGNANCIES BY PLACE OF OCCURRENCE AND PLACE OF RESIDENCE BY RACE WITH RESIDENT PREGNANCY RATES PER 1,000 TOTAL PROJECTED POPULATION BY PLANNING DISTRICT AND CITY OR COUNTY
VIRGINIA, 2011

PLANNING DISTRICT AND CITY / COUNTY	NUMBER OF TOTAL PREGNANCIES BY PLACE OF OCCURRENCE				TOTAL PREGNANCIES BY PLACE OF RESIDENCE							
					NUMBER OF TOTAL PREGNANCIES				RATES PER 1,000 TOTAL POPULATION			
	TOTAL	WHITE	BLACK	OTHER	TOTAL	WHITE	BLACK	OTHER	TOTAL	WHITE	BLACK	OTHER
COMMONWEALTH OF VIRGINIA	132,940	84,840	34,449	13,651	132,429	85,537	33,327	13,565	16.4	14.6	20.0	24.3
PLANNING DISTRICT 1	588	574	6	8	961	938	8	15	10.2	10.5	2.0	24.8
LEE COUNTY	2	2			274	273		1	10.9	11.4		5.2
SCOTT COUNTY	1	1			210	206		4	9.1	9.0		37.4
WISE COUNTY	207	204	3		416	402	7	7	10.0	10.3	3.0	30.8
NORTON CITY	378	367	3	8	61	57	1	3	15.0	15.6	3.1	37.5
PLANNING DISTRICT 2	474	467	5	2	1,157	1,136	16	5	10.3	10.4	6.0	7.6
BUCHANAN COUNTY					235	233	2		10.0	10.2	2.9	
DICKENSON COUNTY					199	195	4		12.6	12.5	37.4	
RUSSELL COUNTY					267	264	1	2	9.3	9.3	2.9	17.2
TAZEWELL COUNTY	474	467	5	2	456	444	9	3	10.2	10.4	6.0	7.6
PLANNING DISTRICT 3	1,527	1,465	31	31	2,038	1,937	65	36	10.6	10.4	12.0	26.4
BLAND COUNTY	1	1			60	59	1		8.8	9.0	3.9	
CARROLL COUNTY	3	3			255	251	1	3	8.5	8.5	3.4	16.7
GRAYSON COUNTY					125	124	1		8.2	8.3	2.5	
SMYTH COUNTY	6	5	1		357	337	9	11	11.1	10.9	11.1	66.7
WASHINGTON COUNTY	820	794	8	18	591	558	22	11	10.8	10.4	23.5	27.8
WYTHE COUNTY	361	337	11	13	364	345	10	9	12.5	12.3	9.6	41.7
BRISTOL CITY	2	2			151	136	13	2	8.5	8.3	11.1	8.9
GALAX CITY	334	323	11		135	127	8		19.3	19.9	15.3	
PLANNING DISTRICT 4	1,877	1,718	78	81	1,963	1,765	105	93	11.0	10.9	12.2	13.4
FLOYD COUNTY	9	7		2	157	149	2	6	10.2	10.0	5.2	81.1
GILES COUNTY	8	8			227	210	14	3	13.3	12.6	40.6	32.6
MONTGOMERY COUNTY	1,858	1,701	78	79	1,051	937	43	71	11.1	11.2	9.7	11.8
PULASKI COUNTY	2	2			319	292	21	6	9.2	9.0	10.6	21.9
RADFORD CITY					209	177	25	7	12.7	12.3	16.8	13.9
PLANNING DISTRICT 5	5,478	4,353	960	165	3,795	2,938	716	141	13.8	12.8	18.2	22.1
ALLEGHANY COUNTY	4	3	1		106	102	4		6.6	6.7	4.5	
BOTETOURT COUNTY	4	4			259	248	8	3	7.9	7.9	6.8	9.7
CRAIG COUNTY	1	1			43	43			8.4	8.5		
ROANOKE COUNTY	6	6			1,155	938	156	61	12.5	11.1	28.8	20.7
COVINGTON CITY	1	1			137	127	7	3	23.1	25.1	8.5	52.6
ROANOKE CITY	4,588	3,584	887	117	1,743	1,170	515	58	18.0	17.9	17.8	24.1
SALEM CITY	874	754	72	48	352	310	26	16	14.1	13.8	13.2	29.5
PLANNING DISTRICT 6	3,218	2,932	153	133	3,632	3,261	225	146	12.6	12.3	13.1	26.1
AUGUSTA COUNTY	1,326	1,224	89	13	701	676	21	4	9.5	9.7	6.2	5.8
BATH COUNTY					45	41	4		9.7	9.4	15.6	
HIGHLAND COUNTY					16	16			7.1	7.1		
ROCKBRIDGE COUNTY	4	4			175	167	5	3	7.8	7.8	6.5	12.0
ROCKINGHAM COUNTY	1,831	1,648	64	119	955	914	12	29	12.5	12.4	6.7	27.2
BUENA VISTA CITY	11	10		1	93	90	3		14.0	14.8	7.3	
HARRISONBURG CITY	33	33			698	535	72	91	14.0	12.3	17.8	35.0
LEXINGTON CITY	7	7			88	82	5	1	12.6	13.4	7.4	4.8
STAUNTON CITY	4	4			403	353	44	6	17.0	17.4	13.7	19.7
WAYNESBORO CITY	2	2			458	387	59	12	21.5	21.1	22.2	39.1
PLANNING DISTRICT 7	2,958	2,732	123	103	2,946	2,682	143	121	13.1	12.9	11.9	29.0
CLARKE COUNTY	2	2			138	132	6		9.7	10.0	7.1	
FREDERICK COUNTY	12	11		1	1,008	920	44	44	12.7	12.4	10.8	27.9
PAGE COUNTY	2	2			267	259	6	2	11.1	11.2	9.8	12.3
SHENANDOAH COUNTY	14	14			530	510	10	10	12.5	12.5	9.0	21.3
WARREN COUNTY	432	412	13	7	518	482	26	10	13.7	13.8	12.7	14.1
WINCHESTER CITY	2,496	2,291	110	95	485	379	51	55	18.2	17.0	15.2	55.2
PLANNING DISTRICT 8	45,218	29,873	7,505	7,840	43,038	29,047	6,272	7,719	18.8	17.8	20.7	21.4
ARLINGTON COUNTY	4,658	3,431	499	728	3,785	2,891	321	573	17.5	17.0	15.4	23.0
FAIRFAX COUNTY	20,480	13,874	2,343	4,263	18,231	12,211	2,053	3,967	16.6	15.9	17.9	18.2
LOUDOUN COUNTY	2,917	2,357	183	377	5,914	4,243	459	1,212	18.2	17.5	16.2	22.3
PRINCE WILLIAM COUNTY	2,041	1,176	596	269	8,141	5,297	1,921	923	19.4	18.8	20.3	22.0
ALEXANDRIA CITY	5,824	3,112	1,804	908	3,986	2,319	1,109	558	27.6	23.4	33.2	47.5
FAIRFAX CITY	3,570	1,930	1,032	608	865	557	75	233	38.4	32.7	51.1	57.2
FALLS CHURCH CITY	2,055	1,246	412	397	603	424	55	124	47.3	39.8	79.3	88.1
MANASSAS CITY	3,673	2,747	636	290	1,417	1,037	263	117	36.1	34.5	40.7	41.9
MANASSAS PARK CITY					96	68	16	12	6.3	6.1	6.6	6.9
PLANNING DISTRICT 9	1,301	1,086	129	86	2,497	2,044	327	126	14.9	14.2	15.7	36.9
CULPEPER COUNTY	377	313	55	9	789	630	126	33	16.6	16.5	15.5	26.3
FAUQUIER COUNTY	913	764	73	76	966	797	99	70	14.6	13.6	16.2	46.5
MADISON COUNTY	4	4			162	145	13	4	12.3	12.5	9.1	31.3
ORANGE COUNTY	6	5	1		494	405	79	10	14.6	14.1	16.7	21.8
RAPPAHANNOCK COUNTY	1			1	86	67	10	9	11.6	9.6	24.2	134.3
PLANNING DISTRICT 10	4,758	3,739	820	199	3,314	2,638	520	156	14.0	13.6	15.5	15.5
ALBEMARLE COUNTY	1,714	1,316	329	69	1,244	990	169	85	12.4	11.8	15.7	15.2
FLUVANNA COUNTY	5	3	1	1	320	275	40	5	12.3	12.8	9.4	18.9
GREENE COUNTY	5	5			262	236	19	7	14.0	14.0	13.4	19.7
LOUISA COUNTY	3	2	1		475	405	61	9	14.2	15.1	9.8	24.9
NELSON COUNTY	3	3			162	139	22	1	10.7	10.9	10.3	6.3
CHARLOTTESVILLE CITY	3,028	2,410	489	129	851	593	209	49	19.6	18.9	23.7	14.6
PLANNING DISTRICT 11	2,902	2,185	649	68	3,471	2,540	847	84	13.7	12.5	18.2	16.8
AMHERST COUNTY	4	3	1		424	319	93	12	13.2	12.6	14.6	22.8
APPOMATTOX COUNTY	2	2			211	160	49	2	14.0	13.6	15.6	21.3
BEDFORD COUNTY	8	8			681	619	48	14	9.8	9.7	11.0	13.5
CAMPBELL COUNTY	6	5		1	627	517	104	6	11.4	11.3	12.5	7.1
BEDFORD CITY	1		1		83	63	20		13.4	13.1	15.2	
LYNCHBURG CITY	2,881	2,167	647	67	1,445	862	533	50	18.9	16.9	23.1	20.5

[continued]

TABLE 2
TOTAL PREGNANCIES BY PLACE OF OCCURRENCE AND PLACE OF RESIDENCE BY RACE WITH RESIDENT PREGNANCY RATES PER 1,000 TOTAL PROJECTED POPULATION BY PLANNING DISTRICT AND CITY OR COUNTY
VIRGINIA, 2011

PLANNING DISTRICT AND CITY / COUNTY	NUMBER OF TOTAL PREGNANCIES BY PLACE OF OCCURRENCE				TOTAL PREGNANCIES BY PLACE OF RESIDENCE							
					NUMBER OF TOTAL PREGNANCIES				RATES PER 1,000 TOTAL POPULATION			
	TOTAL	WHITE	BLACK	OTHER	TOTAL	WHITE	BLACK	OTHER	TOTAL	WHITE	BLACK	OTHER
COMMONWEALTH OF VIRGINIA	132,940	84,840	34,449	13,651	132,429	85,537	33,327	13,565	16.4	14.6	20.0	24.3
PLANNING DISTRICT 12	1,465	826	584	55	2,692	1,846	773	73	10.9	10.0	12.9	29.0
FRANKLIN COUNTY	104	92	8	4	593	531	51	11	10.5	10.4	10.2	17.9
HENRY COUNTY	3	2	1		512	372	118	22	9.5	9.1	9.6	44.3
PATRICK COUNTY					155	142	10	3	8.4	8.3	8.2	21.0
PITTSYLVANIA COUNTY	2	2			491	367	116	8	7.8	7.6	8.2	17.7
DANVILLE CITY	819	407	382	30	628	263	343	22	14.7	12.4	16.2	35.9
MARTINSVILLE CITY	537	323	193	21	313	171	135	7	23.1	24.0	21.6	35.5
PLANNING DISTRICT 13	673	335	312	26	878	447	410	21	10.2	9.0	11.5	26.3
BRUNSWICK COUNTY					195	73	119	3	11.3	10.2	12.0	25.0
HALIFAX COUNTY	395	225	164	6	341	205	130	6	9.5	9.2	9.7	20.3
MECKLENBURG COUNTY	278	110	148	20	342	169	161	12	10.5	8.4	13.2	31.4
PLANNING DISTRICT 14	486	277	204	5	1,299	808	469	22	12.4	11.8	13.3	20.0
AMELIA COUNTY	1		1		161	122	37	2	12.6	12.7	12.0	15.0
BUCKINGHAM COUNTY	1	1			190	130	60		11.0	11.9	9.7	
CHARLOTTE COUNTY	14	13	1		181	116	65		14.5	13.5	17.0	
CUMBERLAND COUNTY	2	2			135	82	50	3	13.5	12.5	15.1	33.0
LUNENBURG COUNTY	1		1		142	84	50	8	11.0	10.3	10.9	74.8
NOTTOWAY COUNTY					218	127	88	3	13.8	13.7	13.8	16.1
PRINCE EDWARD COUNTY	467	261	201	5	272	147	119	6	11.7	9.7	15.1	16.7
PLANNING DISTRICT 15	20,763	11,158	7,611	1,994	16,999	9,003	6,168	1,828	16.8	13.6	20.5	37.6
CHARLES CITY COUNTY					65	23	40	2	9.0	7.4	11.3	3.4
CHESTERFIELD COUNTY	3,856	2,782	902	172	4,472	2,915	1,059	498	14.0	12.6	14.1	35.3
GOOCHLAND COUNTY	5	5			201	150	45	6	9.2	8.7	10.4	17.3
HANOVER COUNTY	1,690	1,054	591	45	1,122	950	144	28	11.2	10.8	14.2	13.4
HENRICO COUNTY	7,573	4,556	2,345	672	4,830	2,578	1,476	776	15.6	13.4	15.5	33.2
NEW KENT COUNTY	1	1			246	208	25	13	13.1	13.3	9.2	30.0
POWHATAN COUNTY	5	5			290	267	17	6	10.3	11.2	4.3	23.6
RICHMOND CITY	7,633	2,755	3,773	1,105	5,773	1,912	3,362	499	28.1	20.8	31.7	67.1
PLANNING DISTRICT 16	4,496	3,395	758	343	5,498	4,020	1,083	395	16.4	15.6	16.6	31.6
CAROLINE COUNTY	3	3			495	344	135	16	17.3	17.8	15.4	28.5
KING GEORGE COUNTY	2	2			389	329	48	12	16.1	17.3	10.4	22.0
SPOTSYLVANIA COUNTY	582	429	102	51	1,763	1,338	269	156	14.2	13.5	13.0	35.8
STAFFORD COUNTY	592	440	117	35	2,031	1,523	384	124	15.4	15.0	15.6	21.1
FREDERICKSBURG CITY	3,317	2,521	539	257	820	486	247	87	31.9	26.7	38.9	75.1
PLANNING DISTRICT 17	16	11	5		545	329	198	18	10.8	9.2	13.7	31.9
LANCASTER COUNTY	15	10	5		100	51	47	2	8.9	6.4	14.7	17.9
NORTHUMBERLAND COUNTY	1	1			118	72	42	4	9.5	7.8	13.2	44.9
RICHMOND COUNTY					91	57	31	3	9.9	9.2	10.7	33.7
WESTMORELAND COUNTY					236	149	78	9	13.4	12.2	15.2	32.7
PLANNING DISTRICT 18	9	8	1		1,081	845	200	36	11.9	11.5	12.7	22.6
ESSEX COUNTY	2	1	1		163	78	81	4	14.5	11.8	18.4	17.8
GLOUCESTER COUNTY	3	3			412	378	19	15	11.2	11.5	5.5	24.3
KING AND QUEEN COUNTY	1	1			86	58	26	2	12.3	12.0	12.9	13.2
KING WILLIAM COUNTY	1	1			223	175	40	8	14.0	13.9	13.2	19.4
MATHEWS COUNTY	2	2			79	65	10	4	8.8	8.1	11.7	44.0
MIDDLESEX COUNTY					118	91	24	3	10.9	10.4	11.7	32.6
PLANNING DISTRICT 19	1,517	628	838	51	3,113	1,318	1,640	155	17.9	14.5	20.7	44.5
DINWIDDIE COUNTY	1	1			302	212	85	5	10.8	11.6	9.1	15.6
GREENSVILLE COUNTY	1		1		151	44	93	14	12.5	9.3	12.7	150.5
PRINCE GEORGE COUNTY	2		2		444	265	146	33	12.1	11.4	12.0	29.3
SURRY COUNTY	1	1			89	48	39	2	12.8	13.1	12.1	37.0
SUSSEX COUNTY	3	1	2		161	66	93	2	13.3	13.4	13.2	18.9
COLONIAL HEIGHTS CITY	2	2			390	236	119	35	22.4	16.1	57.4	47.7
EMPORIA CITY	3		3		79	11	66	2	13.5	5.3	17.7	23.3
HOPEWELL CITY	1			1	474	217	237	20	21.0	16.2	27.0	45.5
PETERSBURG CITY	1,503	623	830	50	1,023	219	762	42	31.6	34.9	29.8	79.8
PLANNING DISTRICT 20	25,367	12,872	10,652	1,843	22,175	11,526	9,001	1,648	19.2	16.2	23.6	27.3
ISLE OF WIGHT COUNTY					418	281	122	15	11.8	10.9	13.7	27.6
SOUTHAMPTON COUNTY	3	3			159	97	57	5	8.6	8.6	8.1	32.5
CHESAPEAKE CITY	2,934	1,565	1,222	147	3,768	2,087	1,461	220	16.7	14.3	20.9	23.9
FRANKLIN CITY	245	84	154	7	228	76	148	4	26.5	21.2	30.3	34.5
NORFOLK CITY	10,227	4,349	5,147	731	5,286	2,086	2,813	387	21.8	17.0	26.0	33.0
PORTSMOUTH CITY	4,442	2,699	1,403	340	2,259	789	1,405	65	23.6	18.9	27.1	30.9
SUFFOLK CITY	1,493	825	612	56	1,485	687	718	80	17.5	15.0	19.4	37.1
VIRGINIA BEACH CITY	6,023	3,347	2,114	562	8,572	5,423	2,277	872	19.4	17.2	24.3	25.3
PLANNING DISTRICT 21	7,297	3,866	2,816	615	8,543	3,990	3,844	709	17.9	13.9	22.8	34.5
JAMES CITY COUNTY	8	7	1		780	520	168	92	11.4	9.2	17.4	42.3
YORK COUNTY*	1,093	767	210	116	724	541	116	67	10.9	10.4	11.9	15.2
HAMPTON CITY	1,155	754	321	80	2,534	971	1,410	153	18.6	15.8	20.1	31.2
NEWPORT NEWS CITY	5,040	2,338	2,283	419	4,137	1,688	2,076	373	23.0	17.8	27.0	48.1
POQUOSON CITY					108	99	4	5	9.0	8.6	26.7	14.6
WILLIAMSBURG CITY*	1		1		260	171	70	19	18.0	15.2	31.3	19.3
PLANNING DISTRICT 22	552	340	209	3	794	479	297	18	17.4	15.5	20.8	27.7
ACCOMACK COUNTY	5	1	4		586	370	203	13	17.6	15.9	21.1	26.4
NORTHAMPTON COUNTY	547	339	205	3	208	109	94	5	16.8	14.4	20.3	31.6
PLANNING DISTRICT 23	32,664	16,738	13,468	2,458	30,718	15,516	12,845	2,357	18.8	15.5	23.3	29.1
UNKNOWN VA CITY OR COUNTY												

NOTE: PLANNING DISTRICT 23, THE HAMPTON ROADS PLANNING DISTRICT, IS THE AGGREGATE OF PLANNING DISTRICTS 20 AND 21.

TABLE 3
RESIDENT TOTAL PREGNANCIES BY AGE AND RACE OF MOTHER OR PATIENT BY PLANNING DISTRICT AND CITY OR COUNTY
VIRGINIA, 2011

PLANNING DISTRICT AND CITY/COUNTY	RACE	RESIDENT TOTAL PREGNANCIES	AGE OF MOTHER OR PATIENT									
			AGE 10-14	AGE 15-17	AGE 18-19	AGE 20-24	AGE 25-29	AGE 30-34	AGE 35-39	AGE 40-44	AGE 45 UP	AGE UNKNOWN
COMMONWEALTH OF VIRGINIA	TOTAL	132,429	134	2,492	7,004	30,856	36,439	33,103	17,211	4,558	369	263
	WHITE	85,537	54	1,300	3,936	17,972	23,942	22,901	11,863	3,133	259	177
	BLACK	33,327	70	1,050	2,676	10,907	8,817	5,958	2,889	829	63	68
	OTHER	13,565	10	142	392	1,977	3,680	4,244	2,459	596	47	18
PLANNING DISTRICT 1	TOTAL	961	2	40	114	337	235	152	58	15	1	7
	WHITE	938	2	39	111	329	227	152	55	15	1	7
	BLACK	8			2	4	1		1			
	OTHER	15		1	1	4	7		2			
LEE COUNTY	TOTAL	274	1	8	31	108	59	46	15	5		1
	WHITE	273	1	8	31	108	58	46	15	5		1
	BLACK											
	OTHER	1					1					
SCOTT COUNTY	TOTAL	210		11	23	62	61	31	16	2	1	3
	WHITE	206		10	23	60	61	31	15	2	1	3
	BLACK											
	OTHER	4		1		2			1			
WISE COUNTY	TOTAL	416	1	18	52	145	98	67	24	8		3
	WHITE	402	1	18	49	139	95	67	22	8		3
	BLACK	7			2	4			1			
	OTHER	7			1	2	3		1			
NORTON CITY	TOTAL	61		3	8	22	17	8	3			
	WHITE	57		3	8	22	13	8	3			
	BLACK	1					1					
	OTHER	3					3					
PLANNING DISTRICT 2	TOTAL	1,157	4	33	109	396	331	204	65	12	1	2
	WHITE	1,136	4	33	107	390	324	201	64	11	1	1
	BLACK	16			2	5	5	2	1			1
	OTHER	5				1	2	1		1		
BUCHANAN COUNTY	TOTAL	235	1	8	23	91	59	37	15	1		
	WHITE	233	1	8	23	91	58	36	15	1		
	BLACK	2					1	1				
	OTHER											
DICKENSON COUNTY	TOTAL	199		6	24	75	50	33	7	3		1
	WHITE	195		6	24	73	50	33	6	3		
	BLACK	4				2			1			1
	OTHER											
RUSSELL COUNTY	TOTAL	267	1	8	23	90	69	53	20	3		
	WHITE	264	1	8	23	89	68	52	20	3		
	BLACK	1					1					
	OTHER	2				1		1				
TAZEWELL COUNTY	TOTAL	456	2	11	39	140	153	81	23	5	1	1
	WHITE	444	2	11	37	137	148	80	23	4	1	1
	BLACK	9			2	3	3	1				
	OTHER	3					2			1		
PLANNING DISTRICT 3	TOTAL	2,038	2	76	198	650	566	360	148	32	3	3
	WHITE	1,937	1	75	190	616	531	349	139	30	3	3
	BLACK	65	1		4	23	27	3	5	2		
	OTHER	36		1	4	11	8	8	4			
BLAND COUNTY	TOTAL	60		3	8	13	22	8	4	2		
	WHITE	59		3	8	13	21	8	4	2		
	BLACK	1					1					
	OTHER											
CARROLL COUNTY	TOTAL	255		7	17	86	72	50	20	3		
	WHITE	251		7	16	83	72	50	20	3		
	BLACK	1				1						
	OTHER	3			1	2						
GRAYSON COUNTY	TOTAL	125		6	8	50	39	17	5			
	WHITE	124		6	8	49	39	17	5			
	BLACK	1				1						
	OTHER											
SMYTH COUNTY	TOTAL	357		19	49	119	85	63	18	3		1
	WHITE	337		19	45	113	81	60	15	3		1
	BLACK	9			2	4	3					
	OTHER	11			2	2	1	3	3			
WASHINGTON COUNTY	TOTAL	591		18	47	173	164	112	63	11	3	
	WHITE	558		18	46	164	150	108	58	11	3	
	BLACK	22			1	5	10	2	4			
	OTHER	11				4	4	2	1			
WYTHE COUNTY	TOTAL	364		15	36	109	113	66	18	6		1
	WHITE	345		14	35	100	109	63	18	5		1
	BLACK	10				6	3			1		
	OTHER	9		1	1	3	1	3				
BRISTOL CITY	TOTAL	151	1	3	18	53	40	23	9	3		1
	WHITE	136	1	3	17	49	30	23	9	3		1
	BLACK	13			1	4	8					
	OTHER	2					2					
GALAX CITY	TOTAL	135	1	5	15	47	31	21	11	4		
	WHITE	127		5	15	45	29	20	10	3		
	BLACK	8	1			2	2	1	1	1		
	OTHER											
PLANNING DISTRICT 4	TOTAL	1,963	3	39	132	578	534	422	193	49	5	8
	WHITE	1,765	2	34	121	522	480	377	173	43	5	8
	BLACK	105	1	3	9	39	31	15	6	1		
	OTHER	93		2	2	17	23	30	14	5		

TABLE 3
RESIDENT TOTAL PREGNANCIES BY AGE AND RACE OF MOTHER OR PATIENT
BY PLANNING DISTRICT AND CITY OR COUNTY
VIRGINIA, 2011

PLANNING DISTRICT AND CITY/COUNTY	RACE	RESIDENT TOTAL PREGNANCIES	AGE OF MOTHER OR PATIENT									
			AGE 10-14	AGE 15-17	AGE 18-19	AGE 20-24	AGE 25-29	AGE 30-34	AGE 35-39	AGE 40-44	AGE 45 UP	AGE UNKNOWN
COMMONWEALTH OF VIRGINIA	TOTAL	132,429	134	2,492	7,004	30,856	36,439	33,103	17,211	4,558	369	263
	WHITE	85,537	54	1,300	3,936	17,972	23,942	22,901	11,863	3,133	259	177
	BLACK	33,327	70	1,050	2,676	10,907	8,817	5,958	2,889	829	63	68
	OTHER	13,565	10	142	392	1,977	3,680	4,244	2,459	596	47	18
FLOYD COUNTY	TOTAL	157		1	14	51	34	37	15	3	2	
	WHITE	149		1	14	47	31	36	15	3	2	
	BLACK	2				1	1					
	OTHER	6				3	2	1				
GILES COUNTY	TOTAL	227		6	17	75	55	42	24	6	1	1
	WHITE	210		6	14	70	49	39	24	6	1	1
	BLACK	14			3	3	6	2				
	OTHER	3				2		1				
MONTGOMERY COUNTY	TOTAL	1,051	3	17	46	270	305	256	116	32	2	4
	WHITE	937	2	14	42	246	276	224	100	27	2	4
	BLACK	43	1	2	3	16	10	6	4	1		
	OTHER	71		1	1	8	19	26	12	4		
PULASKI COUNTY	TOTAL	319		9	31	115	88	46	24	5		1
	WHITE	292		9	29	103	82	41	22	5		1
	BLACK	21			1	10	5	4	1			
	OTHER	6			1	2	1	1	1			
RADFORD CITY	TOTAL	209		6	24	67	52	41	14	3		2
	WHITE	177		4	22	56	42	37	12	2		2
	BLACK	25		1	2	9	9	3	1			
	OTHER	7		1		2	1	1	1	1		
PLANNING DISTRICT 5	TOTAL	3,795	7	104	279	1,047	1,073	790	370	101	3	21
	WHITE	2,938	3	63	186	754	854	662	312	85	3	16
	BLACK	716	3	38	87	272	170	92	38	12		4
	OTHER	141	1	3	6	21	49	36	20	4		1
ALLEGHANY COUNTY	TOTAL	106		5	2	37	36	14	9	3		
	WHITE	102		4	2	35	36	13	9	3		
	BLACK	4		1		2		1				
	OTHER											
BOTETOURT COUNTY	TOTAL	259		2	17	52	73	74	31	9		1
	WHITE	248		2	16	51	71	69	29	9		1
	BLACK	8			1		2	4	1			
	OTHER	3				1		1	1			
CRAIG COUNTY	TOTAL	43		1	3	17	10	11	1			
	WHITE	43		1	3	17	10	11	1			
	BLACK											
	OTHER											
ROANOKE COUNTY	TOTAL	1,155	2	19	76	276	314	270	154	35	2	7
	WHITE	938	1	10	51	220	263	224	134	28	2	5
	BLACK	156	1	8	23	51	32	27	9	4		1
	OTHER	61		1	2	5	19	19	11	3		1
COVINGTON CITY	TOTAL	137	2	8	12	47	30	25	9	3		1
	WHITE	127	2	8	10	46	25	23	9	3		1
	BLACK	7			1	1	3	2				
	OTHER	3			1		2					
ROANOKE CITY	TOTAL	1,743	3	57	146	524	511	320	133	41		8
	WHITE	1,170		28	83	307	361	253	100	32		6
	BLACK	515	2	28	61	205	127	54	28	8		2
	OTHER	58	1	1	2	12	23	13	5	1		
SALEM CITY	TOTAL	352		12	23	94	99	76	33	10	1	4
	WHITE	310		10	21	78	88	69	30	10	1	3
	BLACK	26		1	1	13	6	4				1
	OTHER	16		1	1	3	5	3	3			
PLANNING DISTRICT 6	TOTAL	3,632	3	80	262	955	1,064	831	335	93	5	4
	WHITE	3,261	3	70	220	854	958	753	311	83	5	4
	BLACK	225		5	26	68	74	34	12	6		
	OTHER	146		5	16	33	32	44	12	4		
AUGUSTA COUNTY	TOTAL	701		12	52	172	204	176	69	15		1
	WHITE	676		12	47	166	197	173	65	15		1
	BLACK	21			5	5	5	2	4			
	OTHER	4				1	2	1				
BATH COUNTY	TOTAL	45			2	12	18	9	3	1		
	WHITE	41			2	10	16	9	3	1		
	BLACK	4				2	2					
	OTHER											
HIGHLAND COUNTY	TOTAL	16				5	6	2	2			1
	WHITE	16				5	6	2	2			1
	BLACK											
	OTHER											
ROCKBRIDGE COUNTY	TOTAL	175		6	13	48	52	32	16	7	1	
	WHITE	167		5	13	47	49	31	15	6	1	
	BLACK	5					3	1		1		
	OTHER	3		1		1			1			
ROCKINGHAM COUNTY	TOTAL	955	2	18	52	232	288	248	92	21	2	
	WHITE	914	2	17	51	225	274	233	90	20	2	
	BLACK	12		1	1	2	5	3				
	OTHER	29				5	9	12	2	1		
BUENA VISTA CITY	TOTAL	93			12	25	35	15	5	1		
	WHITE	90			10	25	34	15	5	1		
	BLACK	3			2		1					
	OTHER											

TABLE 3
RESIDENT TOTAL PREGNANCIES BY AGE AND RACE OF MOTHER OR PATIENT
BY PLANNING DISTRICT AND CITY OR COUNTY
VIRGINIA, 2011

PLANNING DISTRICT AND CITY/COUNTY	RACE	RESIDENT TOTAL PREGNANCIES	AGE OF MOTHER OR PATIENT									
			AGE 10-14	AGE 15-17	AGE 18-19	AGE 20-24	AGE 25-29	AGE 30-34	AGE 35-39	AGE 40-44	AGE 45 UP	AGE UNKNOWN
COMMONWEALTH OF VIRGINIA	TOTAL	132,429	134	2,492	7,004	30,856	36,439	33,103	17,211	4,558	369	263
	WHITE	85,537	54	1,300	3,936	17,972	23,942	22,901	11,863	3,133	259	177
	BLACK	33,327	70	1,050	2,676	10,907	8,817	5,958	2,889	829	63	68
	OTHER	13,565	10	142	392	1,977	3,680	4,244	2,459	596	47	18
HARRISONBURG CITY	TOTAL	698	1	25	56	187	195	155	57	21	1	
	WHITE	535	1	18	36	139	156	120	47	17	1	
	BLACK	72		3	6	28	20	10	4	1		
	OTHER	91		4	14	20	19	25	6	3		
LEXINGTON CITY	TOTAL	88		2	7	34	16	17	10	1	1	
	WHITE	82		2	7	30	15	16	10	1	1	
	BLACK	5				3	1	1				
	OTHER	1				1						
STAUNTON CITY	TOTAL	403		9	32	101	112	92	41	15		1
	WHITE	353		8	24	84	97	87	40	12		1
	BLACK	44		1	7	14	14	4	1	3		
	OTHER	6			1	3	1	1				
WAYNESBORO CITY	TOTAL	458		8	36	139	138	85	40	11		1
	WHITE	387		8	30	123	114	67	34	10		1
	BLACK	59			5	14	23	13	3	1		
	OTHER	12			1	2	1	5	3			
PLANNING DISTRICT 7	TOTAL	2,946	4	59	214	809	833	623	315	79	9	1
	WHITE	2,682	3	50	195	736	759	576	282	73	7	1
	BLACK	143		7	8	49	36	23	16	3	1	
	OTHER	121	1	2	11	24	38	24	17	3	1	
CLARKE COUNTY	TOTAL	138			7	35	36	37	22	1		
	WHITE	132			7	32	36	35	21	1		
	BLACK	6				3		2	1			
	OTHER											
FREDERICK COUNTY	TOTAL	1,008	2	20	69	235	293	240	115	32	2	
	WHITE	920	1	18	62	213	268	224	102	30	2	
	BLACK	44		2	2	13	10	9	7	1		
	OTHER	44	1		5	9	15	7	6	1		
PAGE COUNTY	TOTAL	267		6	33	94	57	52	20	4		1
	WHITE	259		6	32	92	55	50	19	4		1
	BLACK	6				2	1	2	1			
	OTHER	2			1		1					
SHENANDOAH COUNTY	TOTAL	530		7	34	147	167	111	51	12	1	
	WHITE	510		6	33	145	161	107	46	12		
	BLACK	10			1	1	3	2	2		1	
	OTHER	10		1		1	3	2	3			
WARREN COUNTY	TOTAL	518	1	12	37	160	138	85	57	23	5	
	WHITE	482	1	8	34	151	126	80	56	22	4	
	BLACK	26		3	3	8	9	3				
	OTHER	10		1		1	3	2	1	1	1	
WINCHESTER CITY	TOTAL	485	1	14	34	138	142	98	50	7	1	
	WHITE	379	1	12	27	103	113	80	38	4	1	
	BLACK	51		2	2	22	13	5	5	2		
	OTHER	55			5	13	16	13	7	1		
PLANNING DISTRICT 8	TOTAL	43,038	14	434	1,195	5,686	11,048	13,786	8,368	2,254	189	64
	WHITE	29,047	10	297	788	3,813	7,318	9,454	5,668	1,534	125	40
	BLACK	6,272	3	110	277	1,139	1,723	1,649	1,004	324	30	13
	OTHER	7,719	1	27	130	734	2,007	2,683	1,696	396	34	11
ARLINGTON COUNTY	TOTAL	3,785		24	55	365	816	1,372	888	241	19	5
	WHITE	2,891		15	39	260	602	1,065	703	189	14	4
	BLACK	321		8	10	59	87	85	51	20	1	
	OTHER	573		1	6	46	127	222	134	32	4	1
FAIRFAX COUNTY	TOTAL	18,231	5	145	445	2,102	4,545	6,093	3,715	1,061	97	23
	WHITE	12,211	4	111	304	1,463	3,016	4,114	2,407	720	61	11
	BLACK	2,053		24	85	313	519	580	383	125	18	6
	OTHER	3,967	1	10	56	326	1,010	1,399	925	216	18	6
LOUDOUN COUNTY	TOTAL	5,914	2	37	103	575	1,464	2,057	1,334	314	23	5
	WHITE	4,243	2	27	77	438	1,051	1,442	946	236	19	5
	BLACK	459		9	10	68	105	142	100	25		
	OTHER	1,212		1	16	69	308	473	288	53	4	
PRINCE WILLIAM COUNTY	TOTAL	8,141	3	134	322	1,440	2,377	2,285	1,237	315	21	7
	WHITE	5,297	2	86	200	919	1,542	1,519	820	192	13	4
	BLACK	1,921	1	42	105	385	558	482	256	85	5	2
	OTHER	923		6	17	136	277	284	161	38	3	1
ALEXANDRIA CITY	TOTAL	3,986	1	47	109	602	1,008	1,250	738	195	22	14
	WHITE	2,319		22	52	314	504	810	481	113	14	9
	BLACK	1,109	1	20	36	205	337	277	169	55	6	3
	OTHER	558		5	21	83	167	163	88	27	2	2
FAIRFAX CITY	TOTAL	865	1	7	27	132	217	264	164	46	5	2
	WHITE	557	1	5	17	86	148	172	99	24	4	1
	BLACK	75		1	4	22	21	9	13	5		
	OTHER	233		1	6	24	48	83	52	17	1	1
FALLS CHURCH CITY	TOTAL	603		7	26	123	153	147	109	34	1	3
	WHITE	424		4	20	82	113	105	75	23		2
	BLACK	55		1	2	13	16	13	7	2		1
	OTHER	124		2	4	28	24	29	27	9	1	
MANASSAS CITY	TOTAL	1,417	2	33	104	327	429	298	173	45	1	5
	WHITE	1,037	1	27	76	234	317	213	131	34		4
	BLACK	263	1	5	24	72	70	58	25	7		1
	OTHER	117		1	4	21	42	27	17	4	1	

TABLE 3
RESIDENT TOTAL PREGNANCIES BY AGE AND RACE OF MOTHER OR PATIENT
BY PLANNING DISTRICT AND CITY OR COUNTY
VIRGINIA, 2011

PLANNING DISTRICT AND CITY/COUNTY	RACE	RESIDENT TOTAL PREGNANCIES	AGE OF MOTHER OR PATIENT									
			AGE 10-14	AGE 15-17	AGE 18-19	AGE 20-24	AGE 25-29	AGE 30-34	AGE 35-39	AGE 40-44	AGE 45 UP	AGE UNKNOWN
COMMONWEALTH OF VIRGINIA	TOTAL	132,429	134	2,492	7,004	30,856	36,439	33,103	17,211	4,558	369	263
	WHITE	85,537	54	1,300	3,936	17,972	23,942	22,901	11,863	3,133	259	177
	BLACK	33,327	70	1,050	2,676	10,907	8,817	5,958	2,889	829	63	68
	OTHER	13,565	10	142	392	1,977	3,680	4,244	2,459	596	47	18
MANASSAS PARK CITY	TOTAL	96			4	20	39	20	10	3		
	WHITE	68			3	17	25	14	6	3		
	BLACK	16			1	2	10	3				
	OTHER	12				1	4	3	4			
PLANNING DISTRICT 9	TOTAL	2,497	1	52	146	632	736	529	296	88	14	3
	WHITE	2,044	1	42	112	490	599	449	254	81	13	3
	BLACK	327		9	28	118	99	46	19	7	1	
	OTHER	126		1	6	24	38	34	23			
CULPEPER COUNTY	TOTAL	789		15	47	220	234	156	86	26	5	
	WHITE	630		10	36	162	190	129	76	22	5	
	BLACK	126		5	9	54	32	18	4	4		
	OTHER	33			2	4	12	9	6			
FAUQUIER COUNTY	TOTAL	966	1	17	49	220	279	216	145	33	5	1
	WHITE	797	1	15	35	176	226	182	124	32	5	1
	BLACK	99		1	11	30	34	14	8	1		
	OTHER	70		1	3	14	19	20	13			
MADISON COUNTY	TOTAL	162		1	13	45	41	45	11	4	1	1
	WHITE	145		1	10	37	37	43	11	4	1	1
	BLACK	13			3	7	3					
	OTHER	4				1	1	2				
ORANGE COUNTY	TOTAL	494		17	31	117	156	102	44	23	3	1
	WHITE	405		15	26	92	126	87	35	21	2	1
	BLACK	79		2	4	24	27	13	6	2	1	
	OTHER	10			1	1	3	2	3			
RAPPAHANNOCK COUNTY	TOTAL	86		2	6	30	26	10	10	2		
	WHITE	67		1	5	23	20	8	8	2		
	BLACK	10		1	1	3	3	1	1			
	OTHER	9				4	3	1	1			
PLANNING DISTRICT 10	TOTAL	3,314	4	54	154	736	902	903	430	121	6	4
	WHITE	2,638	4	37	112	509	745	756	363	103	6	3
	BLACK	520		14	39	203	118	94	41	10		1
	OTHER	156		3	3	24	39	53	26	8		
ALBEMARLE COUNTY	TOTAL	1,244	1	16	39	223	337	377	190	57	1	3
	WHITE	990	1	12	29	156	267	312	161	48	1	3
	BLACK	169		2	9	58	44	37	14	5		
	OTHER	85		2	1	9	26	28	15	4		
FLUVANNA COUNTY	TOTAL	320		6	14	64	91	107	30	8		
	WHITE	275		5	11	45	83	98	26	7		
	BLACK	40		1	3	17	8	8	3			
	OTHER	5				2		1	1	1		
GREENE COUNTY	TOTAL	262	1	4	17	60	74	64	35	6	1	
	WHITE	236	1	4	17	51	68	57	31	6	1	
	BLACK	19				8	4	5	2			
	OTHER	7				1	2	2	2			
LOUISA COUNTY	TOTAL	475	1	9	28	132	151	108	36	9	1	
	WHITE	405	1	9	23	99	140	92	32	8	1	
	BLACK	61			4	30	10	13	3	1		
	OTHER	9			1	3	1	3	1			
NELSON COUNTY	TOTAL	162		3	10	45	49	29	22	4		
	WHITE	139		2	8	36	44	27	19	3		
	BLACK	22			2	9	5	2	3	1		
	OTHER	1		1								
CHARLOTTESVILLE CITY	TOTAL	851	1	16	46	212	200	218	117	37	3	1
	WHITE	593	1	5	24	122	143	170	94	31	3	
	BLACK	209		11	21	81	47	29	16	3		1
	OTHER	49			1	9	10	19	7	3		
PLANNING DISTRICT 11	TOTAL	3,471	3	83	263	1,015	1,013	726	290	69	5	4
	WHITE	2,540	2	53	176	646	791	572	235	58	4	3
	BLACK	847	1	26	86	356	204	121	44	7	1	1
	OTHER	84		4	1	13	18	33	11	4		
AMHERST COUNTY	TOTAL	424		11	27	130	133	86	28	9		
	WHITE	319		8	19	85	108	70	21	8		
	BLACK	93		1	8	40	24	12	7	1		
	OTHER	12		2		5	1	4				
APPOMATTOX COUNTY	TOTAL	211		4	20	55	77	37	14	4		
	WHITE	160		4	11	34	68	28	12	3		
	BLACK	49			9	21	9	8	2			
	OTHER	2						1		1		
BEDFORD COUNTY	TOTAL	681		18	51	159	192	169	75	17		
	WHITE	619		17	43	138	181	156	67	17		
	BLACK	48		1	8	18	10	8	3			
	OTHER	14				3	1	5	5			
CAMPBELL COUNTY	TOTAL	627	1	20	57	191	165	119	59	15		
	WHITE	517	1	17	51	151	136	102	49	10		
	BLACK	104		3	6	39	29	15	9	3		
	OTHER	6				1		2	1	2		
BEDFORD CITY	TOTAL	83			12	26	22	14	5	2		2
	WHITE	63			9	17	19	11	4	2		1
	BLACK	20			3	9	3	3	1			1
	OTHER											

TABLE 3
RESIDENT TOTAL PREGNANCIES BY AGE AND RACE OF MOTHER OR PATIENT BY PLANNING DISTRICT AND CITY OR COUNTY
VIRGINIA, 2011

PLANNING DISTRICT AND CITY/COUNTY	RACE	RESIDENT TOTAL PREGNANCIES	AGE OF MOTHER OR PATIENT									
			AGE 10-14	AGE 15-17	AGE 18-19	AGE 20-24	AGE 25-29	AGE 30-34	AGE 35-39	AGE 40-44	AGE 45 UP	AGE UNKNOWN
COMMONWEALTH OF VIRGINIA	TOTAL	132,429	134	2,492	7,004	30,856	36,439	33,103	17,211	4,558	369	263
	WHITE	85,537	54	1,300	3,936	17,972	23,942	22,901	11,863	3,133	259	177
	BLACK	33,327	70	1,050	2,676	10,907	8,817	5,958	2,889	829	63	68
	OTHER	13,565	10	142	392	1,977	3,680	4,244	2,459	596	47	18
LYNCHBURG CITY	TOTAL	1,445	2	30	96	454	424	301	109	22	5	2
	WHITE	862	1	7	43	221	279	205	82	18	4	2
	BLACK	533	1	21	52	229	129	75	22	3	1	
	OTHER	50		2	1	4	16	21	5	1		
PLANNING DISTRICT 12	TOTAL	2,692	4	67	206	860	748	509	237	55	2	4
	WHITE	1,846	1	44	125	537	553	371	172	40		3
	BLACK	773	2	19	73	305	180	121	56	14	2	1
	OTHER	73	1	4	8	18	15	17	9	1		
FRANKLIN COUNTY	TOTAL	593		16	49	162	168	112	65	18		3
	WHITE	531		16	40	140	156	104	57	16		2
	BLACK	51			6	21	9	7	5	2		1
	OTHER	11			3	1	3	1	3			
HENRY COUNTY	TOTAL	512	1	21	37	178	136	93	38	5	2	1
	WHITE	372		15	26	128	105	64	29	4		1
	BLACK	118		4	10	44	28	24	6		2	
	OTHER	22	1	2	1	6	3	5	3	1		
PATRICK COUNTY	TOTAL	155		5	7	51	45	28	17	2		
	WHITE	142		4	7	48	44	23	15	1		
	BLACK	10				2	1	4	2	1		
	OTHER	3		1		1		1				
PITTSYLVANIA COUNTY	TOTAL	491	1	8	36	140	145	109	41	11		
	WHITE	367	1	5	22	96	118	87	30	8		
	BLACK	116		3	12	41	25	21	11	3		
	OTHER	8			2	3	2	1				
DANVILLE CITY	TOTAL	628	2	13	47	216	180	113	46	11		
	WHITE	263		4	16	72	88	55	23	5		
	BLACK	343	2	8	30	140	87	50	20	6		
	OTHER	22		1	1	4	5	8	3			
MARTINSVILLE CITY	TOTAL	313		4	30	113	74	54	30	8		
	WHITE	171			14	53	42	38	18	6		
	BLACK	135		4	15	57	30	15	12	2		
	OTHER	7			1	3	2	1				
PLANNING DISTRICT 13	TOTAL	878	2	35	66	294	244	155	64	16	1	1
	WHITE	447	1	11	26	127	142	89	38	12	1	
	BLACK	410	1	24	40	160	98	58	24	4		1
	OTHER	21				7	4	8	2			
BRUNSWICK COUNTY	TOTAL	195	1	8	14	74	48	32	15	2		1
	WHITE	73		1	4	24	22	13	8	1		
	BLACK	119	1	7	10	47	26	19	7	1		1
	OTHER	3				3						
HALIFAX COUNTY	TOTAL	341	1	12	29	100	110	57	27	5		
	WHITE	205	1	5	13	51	76	39	15	5		
	BLACK	130		7	16	48	33	15	11			
	OTHER	6				1	1	3	1			
MECKLENBURG COUNTY	TOTAL	342		15	23	120	86	66	22	9	1	
	WHITE	169		5	9	52	44	37	15	6	1	
	BLACK	161		10	14	65	39	24	6	3		
	OTHER	12				3	3	5	1			
PLANNING DISTRICT 14	TOTAL	1,299	4	29	92	413	354	272	99	30	4	2
	WHITE	808	1	10	49	224	236	196	68	20	3	1
	BLACK	469	3	19	43	184	110	69	29	10	1	1
	OTHER	22				5	8	7	2			
AMELIA COUNTY	TOTAL	161		1	8	53	36	43	12	7		1
	WHITE	122			6	36	28	36	9	7		
	BLACK	37		1	2	16	8	6	3			1
	OTHER	2				1		1				
BUCKINGHAM COUNTY	TOTAL	190		1	13	66	57	38	10	3	2	
	WHITE	130		1	6	46	40	28	6	1	2	
	BLACK	60			7	20	17	10	4	2		
	OTHER											
CHARLOTTE COUNTY	TOTAL	181		2	20	62	46	33	13	4		1
	WHITE	116		2	11	27	36	27	10	2		1
	BLACK	65			9	35	10	6	3	2		
	OTHER											
CUMBERLAND COUNTY	TOTAL	135		1	12	44	33	29	14	2		
	WHITE	82			8	25	22	17	9	1		
	BLACK	50		1	4	18	11	10	5	1		
	OTHER	3				1		2				
LUNENBURG COUNTY	TOTAL	142		7	14	38	35	33	11	4		
	WHITE	84		3	8	21	21	21	8	2		
	BLACK	50		4	6	16	10	9	3	2		
	OTHER	8				1	4	3				
NOTTOWAY COUNTY	TOTAL	218	1	10	10	63	66	44	19	3	2	
	WHITE	127		4	6	25	43	31	14	3	1	
	BLACK	88	1	6	4	36	23	12	5		1	
	OTHER	3				2		1				
PRINCE EDWARD COUNTY	TOTAL	272	3	7	15	87	81	52	20	7		
	WHITE	147	1		4	44	46	36	12	4		
	BLACK	119	2	7	11	43	31	16	6	3		
	OTHER	6					4		2			

TABLE 3
RESIDENT TOTAL PREGNANCIES BY AGE AND RACE OF MOTHER OR PATIENT
BY PLANNING DISTRICT AND CITY OR COUNTY
VIRGINIA, 2011

PLANNING DISTRICT AND CITY/COUNTY	RACE	RESIDENT TOTAL PREGNANCIES	AGE OF MOTHER OR PATIENT									
			AGE 10-14	AGE 15-17	AGE 18-19	AGE 20-24	AGE 25-29	AGE 30-34	AGE 35-39	AGE 40-44	AGE 45 UP	AGE UNKNOWN
COMMONWEALTH OF VIRGINIA	TOTAL	132,429	134	2,492	7,004	30,856	36,439	33,103	17,211	4,558	369	263
	WHITE	85,537	54	1,300	3,936	17,972	23,942	22,901	11,863	3,133	259	177
	BLACK	33,327	70	1,050	2,676	10,907	8,817	5,958	2,889	829	63	68
	OTHER	13,565	10	142	392	1,977	3,680	4,244	2,459	596	47	18
PLANNING DISTRICT 15	TOTAL	16,999	24	381	914	3,980	4,536	4,431	2,081	550	52	50
	WHITE	9,003	5	116	317	1,568	2,427	2,786	1,370	351	36	27
	BLACK	6,168	15	227	523	2,074	1,570	1,104	487	135	12	21
	OTHER	1,828	4	38	74	338	539	541	224	64	4	2
CHARLES CITY COUNTY	TOTAL	65		1	4	27	20	10	1	1	1	
	WHITE	23			1	9	4	6	1	1	1	
	BLACK	40		1	3	18	14	4				
	OTHER	2					2					
CHESTERFIELD COUNTY	TOTAL	4,472	2	100	205	836	1,251	1,283	603	168	15	9
	WHITE	2,915		38	96	469	852	914	421	109	11	5
	BLACK	1,059		44	82	278	261	236	116	34	4	4
	OTHER	498	2	18	27	89	138	133	66	25		
GOOCHLAND COUNTY	TOTAL	201	1	3	6	38	51	57	32	13		
	WHITE	150	1	1	4	22	39	46	27	10		
	BLACK	45		2	2	15	10	10	4	2		
	OTHER	6				1	2	1	1	1		
HANOVER COUNTY	TOTAL	1,122		21	55	227	297	304	169	46		3
	WHITE	950		13	44	173	256	269	154	38		3
	BLACK	144		6	10	48	35	26	11	8		
	OTHER	28		2	1	6	6	9	4			
HENRICO COUNTY	TOTAL	4,830	2	80	188	909	1,330	1,477	660	157	18	9
	WHITE	2,578	1	30	73	377	697	880	407	96	11	6
	BLACK	1,476		43	95	441	395	315	148	33	4	2
	OTHER	776	1	7	20	91	238	282	105	28	3	1
NEW KENT COUNTY	TOTAL	246		6	13	51	58	67	38	10	3	
	WHITE	208		3	12	37	44	63	36	10	3	
	BLACK	25		1	1	9	10	2	2			
	OTHER	13		2		5	4	2				
POWHATAN COUNTY	TOTAL	290	1	6	14	56	78	64	53	13	3	2
	WHITE	267	1	6	11	52	71	56	53	12	3	2
	BLACK	17			2	3	5	6		1		
	OTHER	6			1	1	2	2				
RICHMOND CITY	TOTAL	5,773	18	164	429	1,836	1,451	1,169	525	142	12	27
	WHITE	1,912	2	25	76	429	464	552	271	75	7	11
	BLACK	3,362	15	130	328	1,262	840	505	206	57	4	15
	OTHER	499	1	9	25	145	147	112	48	10	1	1
PLANNING DISTRICT 16	TOTAL	5,498	1	103	322	1,363	1,601	1,269	630	179	17	13
	WHITE	4,020	1	63	216	953	1,218	967	456	122	14	10
	BLACK	1,083		32	94	340	261	211	102	39	1	3
	OTHER	395		8	12	70	122	91	72	18	2	
CAROLINE COUNTY	TOTAL	495	1	12	48	125	140	111	42	15	1	
	WHITE	344	1	6	23	83	103	90	26	11	1	
	BLACK	135		6	24	41	29	18	13	4		
	OTHER	16			1	1	8	3	3			
KING GEORGE COUNTY	TOTAL	389		6	24	86	120	84	50	16	1	2
	WHITE	329		3	20	66	108	74	42	13	1	2
	BLACK	48		3	4	18	9	10	2	2		
	OTHER	12				2	3		6	1		
SPOTSYLVANIA COUNTY	TOTAL	1,763		43	88	410	554	421	193	49	4	1
	WHITE	1,338		31	61	292	434	335	149	33	2	1
	BLACK	269		9	23	88	66	49	24	9	1	
	OTHER	156		3	4	30	54	37	20	7	1	
STAFFORD COUNTY	TOTAL	2,031		28	102	502	570	484	262	72	9	2
	WHITE	1,523		17	82	365	435	373	191	50	8	2
	BLACK	384		7	19	115	101	84	42	16		
	OTHER	124		4	1	22	34	27	29	6	1	
FREDERICKSBURG CITY	TOTAL	820		14	60	240	217	169	83	27	2	8
	WHITE	486		6	30	147	138	95	48	15	2	5
	BLACK	247		7	24	78	56	50	21	8		3
	OTHER	87		1	6	15	23	24	14	4		
PLANNING DISTRICT 17	TOTAL	545	1	15	45	177	140	102	48	13	3	1
	WHITE	329		5	25	91	82	82	32	9	2	1
	BLACK	198	1	10	18	80	53	17	14	4	1	
	OTHER	18			2	6	5	3	2			
LANCASTER COUNTY	TOTAL	100		6	8	30	34	12	8	2		
	WHITE	51		1	4	15	15	9	6	1		
	BLACK	47		5	4	14	19	2	2	1		
	OTHER	2				1		1				
NORTHUMBERLAND COUNTY	TOTAL	118		2	10	43	23	23	14	2	1	
	WHITE	72		1	5	20	16	19	9	2		
	BLACK	42		1	4	21	6	4	5		1	
	OTHER	4			1	2	1					
RICHMOND COUNTY	TOTAL	91			9	30	25	18	9			
	WHITE	57			5	15	15	16	6			
	BLACK	31			4	14	10	1	2			
	OTHER	3				1		1	1			
WESTMORELAND COUNTY	TOTAL	236	1	7	18	74	58	49	17	9	2	1
	WHITE	149		3	11	41	36	38	11	6	2	1
	BLACK	78	1	4	6	31	18	10	5	3		
	OTHER	9			1	2	4	1	1			

TABLE 3
RESIDENT TOTAL PREGNANCIES BY AGE AND RACE OF MOTHER OR PATIENT
BY PLANNING DISTRICT AND CITY OR COUNTY
VIRGINIA, 2011

PLANNING DISTRICT AND CITY/COUNTY	RACE	RESIDENT TOTAL PREGNANCIES	AGE OF MOTHER OR PATIENT									
			AGE 10-14	AGE 15-17	AGE 18-19	AGE 20-24	AGE 25-29	AGE 30-34	AGE 35-39	AGE 40-44	AGE 45 UP	AGE UNKNOWN
COMMONWEALTH OF VIRGINIA	TOTAL	132,429	134	2,492	7,004	30,856	36,439	33,103	17,211	4,558	369	263
	WHITE	85,537	54	1,300	3,936	17,972	23,942	22,901	11,863	3,133	259	177
	BLACK	33,327	70	1,050	2,676	10,907	8,817	5,958	2,889	829	63	68
	OTHER	13,565	10	142	392	1,977	3,680	4,244	2,459	596	47	18
PLANNING DISTRICT 18	TOTAL	1,081	1	23	75	293	335	225	102	23	2	2
	WHITE	845	1	16	51	211	278	187	78	21	1	1
	BLACK	200		7	20	72	50	29	19	2		1
	OTHER	36			4	10	7	9	5		1	
ESSEX COUNTY	TOTAL	163		3	14	44	43	39	15	5		
	WHITE	78		1	5	15	20	25	8	4		
	BLACK	81		2	7	29	23	13	6	1		
	OTHER	4			2			1	1			
GLOUCESTER COUNTY	TOTAL	412		8	26	117	121	93	42	4	1	
	WHITE	378		7	26	104	114	85	38	4		
	BLACK	19		1		8	4	3	3			
	OTHER	15				5	3	5	1		1	
KING AND QUEEN COUNTY	TOTAL	86		2	7	24	28	14	6	5		
	WHITE	58		1	1	15	20	11	5	5		
	BLACK	26		1	6	8	8	2	1			
	OTHER	2				1		1				
KING WILLIAM COUNTY	TOTAL	223		8	16	46	79	44	25	5		
	WHITE	175		6	10	31	69	39	15	5		
	BLACK	40		2	4	13	8	5	8			
	OTHER	8			2	2	2		2			
MATHEWS COUNTY	TOTAL	79		2	6	22	24	19	6			
	WHITE	65		1	5	14	23	16	6			
	BLACK	10		1	1	6		2				
	OTHER	4				2	1	1				
MIDDLESEX COUNTY	TOTAL	118	1		6	40	40	16	8	4	1	2
	WHITE	91	1		4	32	32	11	6	3	1	1
	BLACK	24			2	8	7	4	1	1		1
	OTHER	3					1	1	1			
PLANNING DISTRICT 19	TOTAL	3,113	11	130	252	1,082	848	509	208	60	6	7
	WHITE	1,318	2	34	83	406	400	245	111	30	3	4
	BLACK	1,640	9	89	161	642	398	221	87	27	3	3
	OTHER	155		7	8	34	50	43	10	3		
DINWIDDIE COUNTY	TOTAL	302		12	27	95	78	56	24	9		1
	WHITE	212		8	15	67	56	38	20	7		1
	BLACK	85		4	12	25	21	18	3	2		
	OTHER	5				3	1		1			
GREENSVILLE COUNTY	TOTAL	151		12	16	58	27	25	11	2		
	WHITE	44		2	3	13	13	8	4	1		
	BLACK	93		7	12	42	12	13	6	1		
	OTHER	14		3	1	3	2	4	1			
PRINCE GEORGE COUNTY	TOTAL	444	2	12	27	128	125	99	40	10	1	
	WHITE	265		6	18	87	74	53	24	2	1	
	BLACK	146	2	5	9	36	40	34	13	7		
	OTHER	33		1		5	11	12	3	1		
SURRY COUNTY	TOTAL	89	1	4	6	21	34	15	5	3		
	WHITE	48	1	1	1	10	21	8	4	2		
	BLACK	39		2	5	10	13	7	1	1		
	OTHER	2		1		1						
SUSSEX COUNTY	TOTAL	161	1	7	13	48	50	29	9	4		
	WHITE	66		2	7	18	25	10	3	1		
	BLACK	93	1	5	5	30	24	19	6	3		
	OTHER	2			1		1					
COLONIAL HEIGHTS CITY	TOTAL	390		10	30	116	115	73	32	13		1
	WHITE	236		4	16	61	72	53	19	11		
	BLACK	119		6	11	49	31	11	9	1		1
	OTHER	35			3	6	12	9	4	1		
EMPORIA CITY	TOTAL	79		2	4	33	22	12	5	1		
	WHITE	11				3	3	3	1	1		
	BLACK	66		2	4	29	19	8	4			
	OTHER	2				1		1				
HOPEWELL CITY	TOTAL	474	3	28	39	152	145	64	36	3	2	2
	WHITE	217	1	8	14	62	73	35	20	1	1	2
	BLACK	237	2	20	25	83	64	25	16	1	1	
	OTHER	20				7	8	4		1		
PETERSBURG CITY	TOTAL	1,023	4	43	90	431	252	136	46	15	3	3
	WHITE	219		3	9	85	63	37	16	4	1	1
	BLACK	762	4	38	78	338	174	86	29	11	2	2
	OTHER	42		2	3	8	15	13	1			
PLANNING DISTRICT 20	TOTAL	22,175	20	445	1,335	6,665	6,462	4,569	2,063	539	33	44
	WHITE	11,526	5	135	498	3,000	3,569	2,731	1,224	312	21	31
	BLACK	9,001	14	283	775	3,268	2,426	1,428	629	161	7	10
	OTHER	1,648	1	27	62	397	467	410	210	66	5	3
ISLE OF WIGHT COUNTY	TOTAL	418		8	19	116	121	87	50	15	2	
	WHITE	281		2	8	69	89	66	38	7	2	
	BLACK	122		6	10	44	28	17	10	7		
	OTHER	15			1	3	4	4	2	1		
SOUTHAMPTON COUNTY	TOTAL	159		2	8	49	50	31	14	4	1	
	WHITE	97			4	23	38	20	12			
	BLACK	57		2	4	23	12	10	2	4		
	OTHER	5				3		1			1	

TABLE 3
RESIDENT TOTAL PREGNANCIES BY AGE AND RACE OF MOTHER OR PATIENT BY PLANNING DISTRICT AND CITY OR COUNTY
VIRGINIA, 2011

PLANNING DISTRICT AND CITY/COUNTY	RACE	RESIDENT TOTAL PREGNANCIES	AGE OF MOTHER OR PATIENT									
			AGE 10-14	AGE 15-17	AGE 18-19	AGE 20-24	AGE 25-29	AGE 30-34	AGE 35-39	AGE 40-44	AGE 45 UP	AGE UNKNOWN
COMMONWEALTH OF VIRGINIA	TOTAL	132,429	134	2,492	7,004	30,856	36,439	33,103	17,211	4,558	369	263
	WHITE	85,537	54	1,300	3,936	17,972	23,942	22,901	11,863	3,133	259	177
	BLACK	33,327	70	1,050	2,676	10,907	8,817	5,958	2,889	829	63	68
	OTHER	13,565	10	142	392	1,977	3,680	4,244	2,459	596	47	18
CHESAPEAKE CITY	TOTAL	3,768	3	85	251	1,015	1,080	841	380	105	5	3
	WHITE	2,087	2	30	103	466	650	538	225	67	3	3
	BLACK	1,461	1	52	137	506	371	238	126	29	1	
	OTHER	220		3	11	43	59	65	29	9	1	
FRANKLIN CITY	TOTAL	228		8	15	85	69	34	15	1	1	
	WHITE	76		1	3	18	27	16	9	1	1	
	BLACK	148		7	12	66	41	16	6			
	OTHER	4				1	1	2				
NORFOLK CITY	TOTAL	5,286	3	118	390	1,888	1,485	899	405	80	6	12
	WHITE	2,086		13	105	680	629	415	199	33	3	9
	BLACK	2,813	3	95	272	1,091	751	398	162	36	2	3
	OTHER	387		10	13	117	105	86	44	11	1	
PORTSMOUTH CITY	TOTAL	2,259	5	70	173	768	646	408	144	38	1	6
	WHITE	789		15	45	228	257	169	55	14	1	5
	BLACK	1,405	5	55	125	522	369	222	84	22		1
	OTHER	65			3	18	20	17	5	2		
SUFFOLK CITY	TOTAL	1,485	2	26	99	424	415	317	160	38	2	2
	WHITE	687		4	28	166	194	186	88	18	2	1
	BLACK	718	2	21	66	245	203	106	57	17		1
	OTHER	80		1	5	13	18	25	15	3		
VIRGINIA BEACH CITY	TOTAL	8,572	7	128	380	2,320	2,596	1,952	895	258	15	21
	WHITE	5,423	3	70	202	1,350	1,685	1,321	598	172	9	13
	BLACK	2,277	3	45	149	771	651	421	182	46	4	5
	OTHER	872	1	13	29	199	260	210	115	40	2	3
PLANNING DISTRICT 21	TOTAL	8,543	19	185	571	2,650	2,588	1,605	733	170	4	18
	WHITE	3,990	2	62	199	1,082	1,279	857	404	92	3	10
	BLACK	3,844	16	114	330	1,388	1,110	584	235	59	1	7
	OTHER	709	1	9	42	180	199	164	94	19		1
JAMES CITY COUNTY	TOTAL	780	1	14	34	138	224	236	115	16		2
	WHITE	520		4	15	77	152	177	80	13		2
	BLACK	168	1	10	17	42	41	37	19	1		
	OTHER	92			2	19	31	22	16	2		
YORK COUNTY	TOTAL	724		11	24	207	196	169	94	21	2	
	WHITE	541		8	13	153	151	130	71	13	2	
	BLACK	116		3	10	44	28	23	5	3		
	OTHER	67			1	10	17	16	18	5		
HAMPTON CITY	TOTAL	2,534	9	64	184	842	777	439	167	45		7
	WHITE	971		18	49	299	339	176	65	21		4
	BLACK	1,410	8	42	124	503	393	228	88	22		2
	OTHER	153	1	4	11	40	45	35	14	2		1
NEWPORT NEWS CITY	TOTAL	4,137	7	87	304	1,376	1,288	693	300	73	2	7
	WHITE	1,688	2	28	107	493	556	323	142	32	1	4
	BLACK	2,076	5	54	170	777	634	285	115	32	1	3
	OTHER	373		5	27	106	98	85	43	9		
POQUOSON CITY	TOTAL	108		2	7	10	39	19	28	3		
	WHITE	99		2	7	10	35	16	26	3		
	BLACK	4					2	1	1			
	OTHER	5					2	2	1			
WILLIAMSBURG CITY	TOTAL	260	2	7	18	77	64	49	29	12		2
	WHITE	171		2	8	50	46	35	20	10		
	BLACK	70	2	5	9	22	12	10	7	1		2
	OTHER	19			1	5	6	4	2	1		
PLANNING DISTRICT 22	TOTAL	794		25	60	238	248	131	78	10	4	
	WHITE	479		11	29	114	172	89	54	8	2	
	BLACK	297		14	31	118	73	37	20	2	2	
	OTHER	18				6	3	5	4			
ACCOMACK COUNTY	TOTAL	586		15	47	174	185	96	57	10	2	
	WHITE	370		4	26	92	133	70	36	8	1	
	BLACK	203		11	21	79	49	23	17	2	1	
	OTHER	13				3	3	3	4			
NORTHAMPTON COUNTY	TOTAL	208		10	13	64	63	35	21		2	
	WHITE	109		7	3	22	39	19	18		1	
	BLACK	94		3	10	39	24	14	3		1	
	OTHER	5				3		2				
PLANNING DISTRICT 23	TOTAL	30,718	39	630	1,906	9,315	9,050	6,174	2,796	709	37	62
	WHITE	15,516	7	197	697	4,082	4,848	3,588	1,628	404	24	41
	BLACK	12,845	30	397	1,105	4,656	3,536	2,012	864	220	8	17
	OTHER	2,357	2	36	104	577	666	574	304	85	5	4
UNKNOWN VA CITY OR COUNTY	TOTAL											
	WHITE											
	BLACK											
	OTHER											

TABLE 4
RESIDENT TOTAL PREGNANCIES BY MAJORITY AND MINORITY, BY ETHNICITY, AND BY RACE WITH MAJORITY AS WHITE NON-HISPANIC AND MINORITY AS WHITE HISPANICS AND NONWHITE RACES BY HEALTH DISTRICTS AND HEALTH SERVICE AREAS, MEDICAL EXAMINER DISTRICTS, HMO AND PERINATAL REGIONS, AND PLANNING DISTRICTS
VIRGINIA, 2011

HEALTH AREAS AND DISTRICTS, HMO AND PERINATAL REGIONS, AND PLANNING DISTRICTS	TOTAL PREGNANCIES BY MAJORITY AND MINORITY			TOTAL PREGNANCIES BY ETHNICITY			TOTAL PREGNANCIES BY RACE					
	TOTAL	MAJORITY	MINORITY	TOTAL	HISPANIC	NON-HISPANIC	TOTAL	WHITE	BLACK	ASIAN	NATIVE	OTHER
HEALTH DISTRICTS AND HEALTH SERVICE AREAS												
COMMONWEALTH OF VIRGINIA	132,429	72,977	59,452	132,429	15,413	117,016	132,429	85,537	33,327	9,061	319	4,185
HEALTH SERVICE AREA I	17,887	13,268	4,619	17,887	1,823	16,064	17,887	14,645	2,298	380	30	534
CENTRAL SHENANDOAH DISTRICT 6	3,632	2,968	664	3,632	384	3,248	3,632	3,261	225	45	3	98
LORD FAIRFAX DISTRICT 7	2,946	2,417	529	2,946	326	2,620	2,946	2,682	143	42	2	77
RAPPAHANNOCK DISTRICT 16	5,498	3,617	1,881	5,498	611	4,887	5,498	4,020	1,083	146	13	236
RAPPAHANNOCK/RAPIDAN DISTRICT 9	2,497	1,848	649	2,497	257	2,240	2,497	2,044	327	37	9	80
THOMAS JEFFERSON DISTRICT 10	3,314	2,418	896	3,314	245	3,069	3,314	2,638	520	110	3	43
HEALTH SERVICE AREA II	43,038	20,231	22,807	43,038	9,600	33,438	43,038	29,047	6,272	6,277	172	1,270
ALEXANDRIA CITY DISTRICT	3,986	1,676	2,310	3,986	866	3,120	3,986	2,319	1,109	282	11	265
ARLINGTON COUNTY DISTRICT	3,785	2,131	1,654	3,785	781	3,004	3,785	2,891	321	448	10	115
FAIRFAX HEALTH DISTRICT	19,699	8,816	10,883	19,699	4,660	15,039	19,699	13,192	2,183	3,706	94	524
LOUDOUN COUNTY DISTRICT	5,914	3,351	2,563	5,914	928	4,986	5,914	4,243	459	1,067	39	106
PRINCE WILLIAM HEALTH DISTRICT	9,654	4,257	5,397	9,654	2,365	7,289	9,654	6,402	2,200	774	18	260
HEALTH SERVICE AREA III	16,077	12,692	3,385	16,077	507	15,570	16,077	13,100	2,530	270	13	164
LENOWISCO DISTRICT 1	961	929	32	961	17	944	961	938	8	2	1	12
CUMBERLAND PLATEAU DISTRICT 2	1,157	1,134	23	1,157	4	1,153	1,157	1,136	16	2	1	2
MOUNT ROGERS DISTRICT 3	2,038	1,885	153	2,038	65	1,973	2,038	1,937	65	12	3	21
NEW RIVER VALLEY DISTRICT 4	1,963	1,724	239	1,963	46	1,917	1,963	1,765	105	78	2	13
ALLEGHANY HEALTH DISTRICT	2,052	1,722	330	2,052	53	1,999	2,052	1,768	201	60		23
ROANOKE CITY DISTRICT	1,743	1,070	673	1,743	111	1,632	1,743	1,170	515	43		15
CENTRAL VIRGINIA DISTRICT 11	3,471	2,480	991	3,471	64	3,407	3,471	2,540	847	62	4	18
PITTSYLVANIA/DANVILLE DISTRICT	1,119	613	506	1,119	33	1,086	1,119	630	459	5	1	24
WEST PIEDMONT HEALTH DISTRICT	1,573	1,135	438	1,573	114	1,459	1,573	1,216	314	6	1	36
HEALTH SERVICE AREA IV	22,289	10,721	11,568	22,289	1,605	20,684	22,289	11,576	8,687	979	40	1,007
CHESTERFIELD HEALTH DISTRICT	5,152	3,173	1,979	5,152	511	4,641	5,152	3,418	1,195	201	9	329
CHICKAHOMINY HEALTH DISTRICT	1,634	1,303	331	1,634	40	1,594	1,634	1,331	254	28	4	17
HENRICO COUNTY DISTRICT	4,830	2,394	2,436	4,830	310	4,520	4,830	2,578	1,476	566	16	194
RICHMOND CITY DISTRICT	5,773	1,650	4,123	5,773	528	5,245	5,773	1,912	3,362	134	8	357
CRATER HEALTH DISTRICT	2,723	1,002	1,721	2,723	139	2,584	2,723	1,082	1,521	36	3	81
PIEDMONT DISTRICT 14	1,299	764	535	1,299	58	1,241	1,299	808	469	7		15
SOUTHSIDE DISTRICT 13	878	435	443	878	19	859	878	447	410	7		14
HEALTH SERVICE AREA V	33,138	16,065	17,073	33,138	1,878	31,260	33,138	17,169	13,540	1,155	64	1,210
EASTERN SHORE DISTRICT 22	794	342	452	794	158	636	794	479	297	5		13
THREE RIVERS HEALTH DISTRICT	1,626	1,146	480	1,626	57	1,569	1,626	1,174	398	10	3	41
HAMPTON CITY DISTRICT	2,534	908	1,626	2,534	100	2,434	2,534	971	1,410	54	6	93
PENINSULA HEALTH DISTRICT	6,009	2,822	3,187	6,009	435	5,574	6,009	3,019	2,434	185	10	361
CHESAPEAKE CITY DISTRICT	3,768	1,967	1,801	3,768	154	3,614	3,768	2,087	1,461	147	7	66
NORFOLK CITY DISTRICT	5,286	1,936	3,350	5,286	289	4,997	5,286	2,086	2,813	152	10	225
PORTSMOUTH CITY DISTRICT	2,259	754	1,505	2,259	55	2,204	2,259	789	1,405	34	1	30
VIRGINIA BEACH CITY DISTRICT	8,572	5,070	3,502	8,572	582	7,990	8,572	5,423	2,277	519	24	329
WESTERN TIDEWATER DISTRICT	2,290	1,120	1,170	2,290	48	2,242	2,290	1,141	1,045	49	3	52
NEWPORT NEWS CITY	4,137	1,540	2,597	4,137	321	3,816	4,137	1,688	2,076	116	10	247
COLONIAL PENINSULA AREA	1,872	1,282	590	1,872	114	1,758	1,872	1,331	358	69		114
UNKNOWN VA CITY OR COUNTY												
MEDICAL EXAMINER DISTRICTS, HEALTH MAINTENANCE ORGANIZATION REGIONS, AND PERINATAL REGIONS*												
MED 1 - WESTERN VIRGINIA	19,709	15,660	4,049	19,709	891	18,818	19,709	16,361	2,755	315	16	262
MED 2 - NORTHERN VIRGINIA	48,481	24,496	23,985	48,481	10,183	38,298	48,481	33,773	6,742	6,356	183	1,427
MED 3 - CENTRAL VIRGINIA	33,767	18,568	15,199	33,767	2,596	31,171	33,767	20,099	10,926	1,273	59	1,410
MED 4 - TIDEWATER VIRGINIA	30,472	14,253	16,219	30,472	1,743	28,729	30,472	15,304	12,904	1,117	61	1,086
HMO 1 - SOUTHWEST VIRGINIA	3,901	3,710	191	3,901	71	3,830	3,901	3,760	88	15	5	33
HMO 2 - ROANOKE AREA	13,099	9,657	3,442	13,099	465	12,634	13,099	10,041	2,654	262	8	134
HMO 3 - BLUE RIDGE AREA	11,193	8,627	2,566	11,193	1,171	10,022	11,193	9,565	1,097	224	16	291
HMO 4 - NORTHERN VIRGINIA	47,652	23,201	24,451	47,652	10,178	37,474	47,652	32,394	7,172	6,411	182	1,493
HMO 5 - CENTRAL VIRGINIA	24,213	12,222	11,991	24,213	1,690	22,523	24,213	13,134	8,989	999	46	1,045
HMO 6 - HAMPTON ROADS	32,371	15,560	16,811	32,371	1,838	30,533	32,371	16,643	13,327	1,150	62	1,189
PER 1 - SOUTHWESTERN	11,487	9,599	1,888	11,487	410	11,077	11,487	9,930	1,224	203	8	122
PER 2 - WEST CENTRAL	16,979	12,744	4,235	16,979	1,309	15,670	16,979	13,795	2,521	301	22	340
PER 3 - EAST CENTRAL	29,413	15,484	13,929	29,413	2,273	27,140	29,413	16,770	10,168	1,135	56	1,284
PER 4 - NORTHERN	43,038	20,231	22,807	43,038	9,600	33,438	43,038	29,047	6,272	6,277	172	1,270
PER 5 - EASTERN	31,512	14,919	16,593	31,512	1,821	29,691	31,512	15,995	13,142	1,145	61	1,169
PLANNING DISTRICTS NOT COTERMINOUS WITH HEALTH DISTRICTS												
ALLEGHANY/ROANOKE PLAN DISTRICT 5	3,795	2,792	1,003	3,795	164	3,631	3,795	2,938	716	103		38
NORTHERN VIRGINIA PLAN DISTRICT 8	43,038	20,231	22,807	43,038	9,600	33,438	43,038	29,047	6,272	6,277	172	1,270
WEST PIEDMONT PLANNING DISTRICT 12	2,692	1,748	944	2,692	147	2,545	2,692	1,846	773	11	2	60
RICHMOND REGIONAL PLAN DISTRICT 15	16,999	8,302	8,697	16,999	1,366	15,633	16,999	9,003	6,168	908	37	883
NORTHERN NECK PLANNING DISTRICT 17	545	312	233	545	32	513	545	329	198	2		16
MIDDLE PENINSULA PLAN DISTRICT 18	1,081	834	247	1,081	25	1,056	1,081	845	200	8	3	25
CRATER PLANNING DISTRICT 19	3,113	1,220	1,893	3,113	162	2,951	3,113	1,318	1,640	57	3	95
SOUTHEASTERN VIRGINIA DISTRICT 20	22,175	10,847	11,328	22,175	1,128	21,047	22,175	11,526	9,001	901	45	702
PENINSULA PLANNING DISTRICT 21	8,543	3,730	4,813	8,543	535	8,008	8,543	3,990	3,844	239	16	454
HAMPTON ROADS PLAN DISTRICT 23	30,718	14,577	16,141	30,718	1,663	29,055	30,718	15,516	12,845	1,140	61	1,156

NOTE: The Colonial Peninsula Area is the Aggregate of James City County, York County, Poquoson City, and Williamsburg City.

*The totals for these areas do not include the four unknown Virginia cities or counties.

TABLE 5
RESIDENT ASIAN AND PACIFIC ISLANDER AND HISPANIC TOTAL PREGNANCIES BY NATIONAL ORIGIN BY HEALTH DISTRICTS AND HEALTH SERVICE AREAS, MEDICAL EXAMINER DISTRICTS, HMO AND PERINATAL REGIONS, AND PLANNING DISTRICTS
VIRGINIA, 2011

HEALTH AREAS AND DISTRICTS, HMO AND PERINATAL REGIONS, AND PLANNING DISTRICTS	ASIAN AND PACIFIC ISLANDER TOTAL PREGNANCIES						HISPANIC TOTAL PREGNANCIES					
	TOTAL	INDIAN	KOREAN	VIETNAMESE	FILIPINO	OTHER	TOTAL HISPANIC	MEXICAN	PUERTO RICAN	CUBAN	CENTRAL & SOUTH AMERICAN	OTHER & UNKNOWN
HEALTH DISTRICTS AND HEALTH SERVICE AREAS												
COMMONWEALTH OF VIRGINIA	9,061	2,505	893	797	844	4,022	15,413	3,309	1,082	152	8,504	2,366
HEALTH SERVICE AREA I	380	39	41	18	48	234	1,823	792	153	22	536	320
CENTRAL SHENANDOAH DISTRICT 6	45	7	2	3	7	26	384	185	44	7	114	34
LORD FAIRFAX DISTRICT 7	42	5	5	2	3	27	326	171	17	1	74	63
RAPPAHANNOCK DISTRICT 16	146	12	19	11	30	74	611	188	69	8	168	178
RAPPAHANNOCK/RAPIDAN DISTRICT 9	37	3	2		4	28	257	117	9		112	19
THOMAS JEFFERSON DISTRICT 10	110	12	13	2	4	79	245	131	14	6	68	26
HEALTH SERVICE AREA II	6,277	1,956	734	634	410	2,543	9,600	1,020	345	58	6,805	1,372
ALEXANDRIA CITY DISTRICT	282	55	34	19	26	148	866	55	29	5	585	192
ARLINGTON COUNTY DISTRICT	448	104	30	20	33	261	781	56	19	9	539	158
FAIRFAX HEALTH DISTRICT	3,706	1,062	511	442	202	1,489	4,660	361	114	28	3,463	694
LOUDOUN COUNTY DISTRICT	1,067	499	82	91	75	320	928	114	47	6	680	81
PRINCE WILLIAM HEALTH DISTRICT	774	236	77	62	74	325	2,365	434	136	10	1,538	247
HEALTH SERVICE AREA III	270	61	37	18	15	139	507	303	32	7	111	54
LENOWISCO DISTRICT 1	2				1	1	17	10	1		2	4
CUMBERLAND PLATEAU DISTRICT 2	2			1	1		4	2			1	1
MOUNT ROGERS DISTRICT 3	12	2	1	1	1	7	65	45	4		6	10
NEW RIVER VALLEY DISTRICT 4	78	7	14		2	55	46	24	5	1	3	13
ALLEGHANY HEALTH DISTRICT	60	26	3	5	5	21	53	26	3	1	18	5
ROANOKE CITY DISTRICT	43	8	1	8	1	25	111	52	6	3	43	7
CENTRAL VIRGINIA DISTRICT 11	62	17	17	2	4	22	64	34	5		19	6
PITTSYLVANIA/DANVILLE DISTRICT	5	1		1		3	33	25	3	1	2	2
WEST PIEDMONT HEALTH DISTRICT	6		1			5	114	85	5	1	17	6
HEALTH SERVICE AREA IV	979	356	34	58	48	483	1,605	545	158	13	645	244
CHESTERFIELD HEALTH DISTRICT	201	32	14	17	16	122	511	161	53	5	231	61
CHICKAHOMINY HEALTH DISTRICT	28	8		4	2	14	40	19	5		10	6
HENRICO COUNTY DISTRICT	566	302	14	27	16	207	310	107	38	2	132	31
RICHMOND CITY DISTRICT	134	10	3	7	7	107	528	136	29	3	243	117
CRATER HEALTH DISTRICT	36	1	2	3	5	25	139	64	25	2	26	22
PIEDMONT DISTRICT 14	7	1	1			5	58	44	6		3	5
SOUTHSIDE DISTRICT 13	7	2			2	3	19	14	2	1		2
HEALTH SERVICE AREA V	1,155	93	47	69	323	623	1,878	649	394	52	407	376
EASTERN SHORE DISTRICT 22	5				1	4	158	66	5		1	86
THREE RIVERS HEALTH DISTRICT	10			1	1	8	57	40	4	1	4	8
HAMPTON CITY DISTRICT	54	5	1	8	8	32	100	29	30	1	13	27
PENINSULA HEALTH DISTRICT	185	34	12	15	21	103	435	143	92	18	95	87
CHESAPEAKE CITY DISTRICT	147	12	10	6	52	67	154	62	31	5	40	16
NORFOLK CITY DISTRICT	152	9	9	3	41	90	289	80	62	9	88	50
PORTSMOUTH CITY DISTRICT	34		2	2	11	19	55	22	14	1	10	8
VIRGINIA BEACH CITY DISTRICT	519	28	13	27	178	273	582	188	143	17	149	85
WESTERN TIDEWATER DISTRICT	49	5		7	10	27	48	19	13		7	9
NEWPORT NEWS CITY	116	17	7	12	16	64	321	110	75	13	50	73
COLONIAL PENINSULA AREA	69	17	5	3	5	39	114	33	17	5	45	14
UNKNOWN VA CITY OR COUNTY												
MEDICAL EXAMINER DISTRICTS, HEALTH MAINTENANCE ORGANIZATION REGIONS, AND PERINATAL REGIONS												
MED 1 - WESTERN VIRGINIA	315	68	39	21	22	165	891	488	76	14	225	88
MED 2 - NORTHERN VIRGINIA	6,356	1,964	741	636	417	2,598	10,183	1,308	371	59	6,991	1,454
MED 3 - CENTRAL VIRGINIA	1,273	382	69	74	86	662	2,596	921	258	31	923	463
MED 4 - TIDEWATER VIRGINIA	1,117	91	44	66	319	597	1,743	592	377	48	365	361
HMO 1 - SOUTHWEST VIRGINIA	15	2	1	2	3	7	71	45	4		7	15
HMO 2 - ROANOKE AREA	262	61	36	16	14	135	465	272	32	8	107	46
HMO 3 - BLUE RIDGE AREA	224	27	22	6	17	152	1,171	582	79	14	363	133
HMO 4 - NORTHERN VIRGINIA	6,411	1,967	751	644	437	2,612	10,178	1,198	404	66	6,967	1,543
HMO 5 - CENTRAL VIRGINIA	999	355	36	61	51	496	1,690	594	171	13	657	255
HMO 6 - HAMPTON ROADS	1,150	93	47	68	322	620	1,838	618	392	51	403	374
PER 1 - SOUTHWESTERN	203	43	20	15	11	114	410	244	24	6	90	46
PER 2 - WEST CENTRAL	301	45	39	10	22	185	1,309	663	92	15	389	150
PER 3 - EAST CENTRAL	1,135	368	53	70	79	565	2,273	773	231	22	817	430
PER 4 - NORTHERN	6,277	1,956	734	634	410	2,543	9,600	1,020	345	58	6,805	1,372
PER 5 - EASTERN	1,145	93	47	68	322	615	1,821	609	390	51	403	368
PLANNING DISTRICTS NOT COTERMINOUS WITH HEALTH DISTRICTS												
ALLEGHANY/ROANOKE PLAN DISTRICT 5	103	34	4	13	6	46	164	78	9	4	61	12
NORTHERN VIRGINIA PLAN DISTRICT 8	6,277	1,956	734	634	410	2,543	9,600	1,020	345	58	6,805	1,372
WEST PIEDMONT PLANNING DISTRICT 12	11	1	1	1		8	147	110	8	2	19	8
RICHMOND REGIONAL PLAN DISTRICT 15	908	351	30	54	37	436	1,366	414	123	10	607	212
NORTHERN NECK PLANNING DISTRICT 17	2				1	1	32	28	1		1	2
MIDDLE PENINSULA PLAN DISTRICT 18	8			1		7	25	12	3	1	3	6
CRATER PLANNING DISTRICT 19	57	2	3	4	9	39	162	73	27	2	35	25
SOUTHEASTERN VIRGINIA DISTRICT 20	901	54	34	45	292	476	1,128	371	263	32	294	168
PENINSULA PLANNING DISTRICT 21	239	39	13	23	29	135	535	172	122	19	108	114
HAMPTON ROADS PLAN DISTRICT 23	1,140	93	47	68	321	611	1,663	543	385	51	402	282

NOTE: The Colonial Peninsula Area is the Aggregate of James City County, York County, Poquoson City, and Williamsburg City.

TABLE 6
RESIDENT TOTAL PREGNANCIES
BY PLANNING DISTRICT AND CITY OR COUNTY
VIRGINIA, 1997-2011

PLANNING DISTRICT	YEAR														
CITY / COUNTY	1997	1998	1999	2000	2001	2002	2003	2004	2005	2006	2007	2008	2009	2010	2011
COMMONWEALTH OF VIRGINIA	125,071	127,551	129,580	133,300	130,071	131,470	134,635	137,157	137,405	140,416	143,071	141,425	137,920	134,416	132,429
PLANNING DISTRICT 1	1,134	1,182	1,104	1,143	1,048	1,038	1,071	1,052	1,016	1,107	1,092	1,125	1,149	1,041	961
LEE COUNTY	300	284	263	253	254	254	264	247	259	258	278	271	284	256	274
SCOTT COUNTY	218	252	236	254	218	216	218	229	221	249	211	241	231	223	210
WISE COUNTY	582	601	538	561	531	538	536	533	502	555	551	559	569	484	416
NORTON CITY	34	45	67	75	45	30	53	43	34	45	52	54	65	78	61
PLANNING DISTRICT 2	1,371	1,350	1,350	1,205	1,237	1,263	1,332	1,257	1,273	1,291	1,304	1,338	1,275	1,250	1,157
BUCHANAN COUNTY	320	322	294	286	269	256	270	269	259	239	224	278	236	239	235
DICKENSON COUNTY	183	194	175	157	150	175	202	178	184	209	226	181	174	187	199
RUSSELL COUNTY	340	320	341	297	334	319	320	285	323	307	320	356	325	288	267
TAZEWELL COUNTY	528	514	540	465	484	513	540	525	507	536	534	523	540	536	456
PLANNING DISTRICT 3	2,186	2,159	2,316	2,243	2,206	2,197	2,132	2,096	2,190	2,255	2,296	2,216	2,124	2,056	2,038
BLAND COUNTY	72	59	68	70	65	57	71	61	66	51	59	55	54	42	60
CARROLL COUNTY	366	305	327	292	305	329	317	312	315	331	333	327	313	248	255
GRAYSON COUNTY	202	176	209	192	169	180	167	143	157	181	173	168	138	156	125
SMYTH COUNTY	396	370	393	378	372	345	377	346	397	421	398	408	339	350	357
WASHINGTON COUNTY	462	585	544	539	575	574	531	526	571	547	611	574	571	556	591
WYTHE COUNTY	350	334	402	398	382	377	375	376	375	377	366	342	325	327	364
BRISTOL CITY	231	196	230	218	203	198	170	219	202	233	234	225	236	211	151
GALAX CITY	107	134	143	156	135	137	124	113	107	114	122	117	148	166	135
PLANNING DISTRICT 4	2,299	2,247	2,254	2,317	2,178	2,127	2,149	2,115	2,040	2,144	2,271	2,162	2,026	2,049	1,963
FLOYD COUNTY	156	182	186	184	174	173	169	188	182	180	176	192	173	194	157
GILES COUNTY	231	240	239	297	242	251	227	232	209	229	237	248	220	251	227
MONTGOMERY COUNTY	1,205	1,127	1,122	1,087	1,084	1,057	1,102	1,090	1,038	1,107	1,213	1,098	1,052	1,071	1,051
PULASKI COUNTY	458	483	478	482	440	394	416	402	399	405	416	414	383	333	319
RADFORD CITY	249	215	229	267	238	252	235	203	212	223	229	210	198	200	209
PLANNING DISTRICT 5	4,049	4,043	4,117	4,100	4,183	3,991	4,118	4,141	4,128	4,338	4,331	4,225	4,138	3,818	3,795
ALLEGHANY COUNTY	267	248	212	215	217	170	178	213	203	185	203	187	165	172	106
BOTETOURT COUNTY	363	362	401	393	332	366	380	341	346	370	392	337	313	299	259
CRAIG COUNTY	49	54	60	69	77	55	69	49	59	53	46	45	54	37	43
ROANOKE COUNTY	671	952	1,125	1,127	1,387	1,355	1,261	1,640	1,290	1,157	1,019	1,009	1,102	1,089	1,155
COVINGTON CITY	78	107	106	114	105	81	83	75	73	69	48	92	74	75	137
ROANOKE CITY	2,249	1,932	1,894	1,828	1,697	1,613	1,779	1,500	1,851	2,186	2,287	2,205	2,076	1,808	1,743
SALEM CITY	372	388	319	354	368	351	368	323	306	318	336	350	354	338	352
PLANNING DISTRICT 6	3,483	3,516	3,615	3,769	3,481	3,615	3,626	3,702	3,704	3,807	3,944	3,655	3,709	3,506	3,632
AUGUSTA COUNTY	902	880	820	835	776	863	805	885	870	973	973	851	834	667	701
BATH COUNTY	62	76	68	52	50	51	45	34	40	39	47	44	40	45	45
HIGHLAND COUNTY	20	13	22	16	21	18	13	20	14	12	22	16	17	19	16
ROCKBRIDGE COUNTY	276	246	247	199	211	236	262	284	290	285	295	254	255	180	175
ROCKINGHAM COUNTY	998	963	1,073	1,063	959	1,054	946	1,001	1,031	1,005	1,004	983	1,016	985	955
BUENA VISTA CITY	82	93	99	121	101	79	76	68	46	50	77	80	72	98	93
HARRISONBURG CITY	468	502	503	624	612	615	679	662	670	708	717	648	655	692	698
LEXINGTON CITY	57	63	70	97	70	55	60	61	51	42	64	47	60	81	88
STAUNTON CITY	304	333	319	357	312	282	349	306	326	331	341	346	350	371	403
WAYNESBORO CITY	314	347	394	405	369	362	391	381	366	362	404	386	410	368	458
PLANNING DISTRICT 7	2,587	2,641	2,640	2,794	2,714	2,792	2,947	3,000	3,074	3,265	3,286	3,247	3,027	3,111	2,946
CLARKE COUNTY	125	134	138	132	141	129	150	145	138	162	151	156	142	168	138
FREDERICK COUNTY	827	877	829	925	783	915	937	1,011	996	1,044	1,034	1,088	1,036	1,059	1,008
PAGE COUNTY	296	296	314	334	324	334	324	320	299	322	282	321	292	269	267
SHENANDOAH COUNTY	467	444	443	479	527	467	508	523	530	606	592	572	538	562	530
WARREN COUNTY	499	511	535	516	484	524	559	526	586	610	624	621	555	546	518
WINCHESTER CITY	373	379	381	408	455	423	469	475	525	521	603	489	464	507	485
PLANNING DISTRICT 8	34,661	36,420	37,602	39,739	40,372	40,295	41,060	41,879	42,134	42,390	43,963	44,452	43,600	43,183	43,038
ARLINGTON COUNTY	3,584	3,643	3,692	3,802	3,917	3,689	3,649	3,719	3,649	3,421	3,679	3,884	3,745	3,914	3,785
FAIRFAX COUNTY	16,600	17,254	18,283	18,648	18,504	18,409	18,275	18,714	18,100	17,908	18,597	18,918	18,736	18,504	18,231
LOUDOUN COUNTY	3,192	3,446	3,764	4,360	4,602	5,030	5,322	5,715	6,083	6,147	6,276	6,410	6,116	6,105	5,914
PRINCE WILLIAM COUNTY	5,806	6,113	6,158	6,405	6,754	6,926	7,225	7,538	7,730	8,297	8,433	8,151	8,191	8,225	8,141
ALEXANDRIA CITY	3,722	3,911	3,606	4,027	4,381	3,984	3,883	3,701	3,884	3,596	4,008	4,409	4,132	4,032	3,986
FAIRFAX CITY	480	696	431	447	334	384	462	370	439	644	746	662	633	561	865
FALLS CHURCH CITY	151	160	223	388	337	254	610	518	513	534	537	422	438	422	603
MANASSAS CITY	939	986	1,180	1,317	1,258	1,343	1,398	1,274	1,432	1,491	1,436	1,342	1,346	1,379	1,417
MANASSAS PARK CITY	187	211	265	345	285	276	236	330	304	352	251	254	263	41	96
PLANNING DISTRICT 9	2,059	2,095	2,081	2,199	2,234	2,220	2,158	2,303	2,499	2,574	2,656	2,716	2,464	2,530	2,497
CULPEPER COUNTY	561	581	542	590	607	598	631	642	755	816	879	840	810	792	789
FAUQUIER COUNTY	847	844	846	906	931	934	908	951	988	988	991	1,070	947	953	966
MADISON COUNTY	147	155	134	145	162	175	155	159	190	184	184	168	161	184	162
ORANGE COUNTY	415	406	430	420	415	411	374	440	467	479	501	514	452	507	494
RAPPAHANNOCK COUNTY	89	109	129	138	119	102	90	111	99	107	101	124	94	94	86
PLANNING DISTRICT 10	3,183	3,151	3,302	3,393	3,147	3,146	3,283	3,381	3,547	3,520	3,631	3,573	3,519	3,403	3,314
ALBEMARLE COUNTY	1,150	1,151	1,371	1,281	1,099	1,117	1,135	1,150	1,246	1,232	1,284	1,307	1,246	1,235	1,244
FLUVANNA COUNTY	324	275	278	279	293	355	377	396	410	397	391	370	333	335	320
GREENE COUNTY	279	273	306	277	292	287	294	316	308	319	307	279	282	247	262
LOUISA COUNTY	385	394	413	413	398	412	376	470	478	467	534	471	485	463	475
NELSON COUNTY	231	230	213	225	211	190	217	198	192	177	188	199	171	181	162
CHARLOTTESVILLE CITY	814	828	721	918	854	785	884	851	913	928	927	947	1,002	942	851
PLANNING DISTRICT 11	3,541	3,525	3,505	3,588	3,328	3,353	3,381	3,279	3,419	3,507	3,615	3,547	3,441	3,502	3,471
AMHERST COUNTY	498	492	467	456	415	410	392	388	417	426	410	449	395	428	424
APPOMATTOX COUNTY	216	202	203	199	175	191	192	184	178	204	196	189	207	196	211
BEDFORD COUNTY	777	763	732	730	669	680	792	721	730	789	750	713	714	716	681
CAMPBELL COUNTY	751	807	863	852	752	780	699	696	692	659	660	712	625	591	627
BEDFORD CITY	91	132	114	152	196	86	95	108	113	115	107	108	118	80	83
LYNCHBURG CITY	1,208	1,129	1,126	1,199	1,121	1,206	1,211	1,182	1,289	1,314	1,492	1,376	1,382	1,491	1,445

[continued]

TABLE 6
RESIDENT TOTAL PREGNANCIES
BY PLANNING DISTRICT AND CITY OR COUNTY
VIRGINIA, 1997-2011

PLANNING DISTRICT CITY / COUNTY	YEAR														
	1997	1998	1999	2000	2001	2002	2003	2004	2005	2006	2007	2008	2009	2010	2011
COMMONWEALTH OF VIRGINIA	125,071	127,551	129,580	133,300	130,071	131,470	134,635	137,157	137,405	140,416	143,071	141,425	137,920	134,416	132,429
PLANNING DISTRICT 12	3,491	3,606	3,686	3,585	3,342	3,294	3,430	3,437	3,345	3,646	3,344	3,274	3,324	2,949	2,692
FRANKLIN COUNTY	590	568	628	642	641	620	613	645	648	692	684	692	669	594	593
HENRY COUNTY	858	784	752	739	681	697	720	712	727	811	746	677	673	608	512
PATRICK COUNTY	215	229	213	187	181	186	195	209	205	201	177	193	157	189	155
PITTSYLVANIA COUNTY	861	927	899	878	778	737	795	756	762	759	811	693	816	680	491
DANVILLE CITY	744	831	849	816	781	768	828	851	772	912	656	739	755	623	628
MARTINSVILLE CITY	223	267	345	323	280	286	279	264	231	271	270	280	254	255	313
PLANNING DISTRICT 13	1,367	1,347	1,364	1,339	1,289	1,221	1,275	1,190	1,189	1,203	1,185	1,102	1,141	1,114	878
BRUNSWICK COUNTY	250	261	264	261	255	241	243	247	257	263	259	258	251	244	195
HALIFAX COUNTY	605	598	615	626	572	541	554	513	510	504	510	464	475	470	341
MECKLENBURG COUNTY	512	488	485	452	462	439	478	430	422	436	416	380	415	400	342
PLANNING DISTRICT 14	1,370	1,355	1,338	1,332	1,375	1,342	1,294	1,388	1,395	1,381	1,415	1,411	1,395	1,317	1,299
AMELIA COUNTY	165	177	165	200	185	180	183	186	189	192	187	196	195	194	161
BUCKINGHAM COUNTY	169	177	153	135	158	187	178	188	170	201	243	224	232	220	190
CHARLOTTE COUNTY	186	188	212	197	190	186	161	191	181	156	171	194	157	144	181
CUMBERLAND COUNTY	132	146	113	128	130	121	126	126	151	141	146	120	143	129	135
LUNENBURG COUNTY	171	155	146	123	149	140	173	169	183	163	163	155	162	135	142
NOTTOWAY COUNTY	235	212	260	257	245	263	210	232	246	238	222	251	235	212	218
PRINCE EDWARD COUNTY	312	300	289	292	318	265	263	296	275	290	283	271	271	283	272
PLANNING DISTRICT 15	16,444	16,794	17,158	17,471	16,334	16,987	17,631	18,347	18,226	18,748	18,638	18,502	17,853	16,862	16,999
CHARLES CITY COUNTY	117	116	113	105	76	101	96	97	99	89	81	109	70	74	65
CHESTERFIELD COUNTY	4,364	4,647	4,605	4,686	4,237	4,359	4,429	4,700	4,727	5,002	5,098	4,798	4,587	4,458	4,472
GOOCHLAND COUNTY	204	244	236	275	257	241	235	249	248	269	250	266	225	232	201
HANOVER COUNTY	1,228	1,302	1,435	1,370	1,406	1,382	1,444	1,526	1,422	1,423	1,322	1,345	1,258	1,167	1,122
HENRICO COUNTY	4,778	5,250	5,379	5,142	4,619	5,049	4,656	4,948	5,115	5,316	5,129	4,958	5,021	4,779	4,830
NEW KENT COUNTY	202	188	188	218	184	209	186	223	228	229	240	212	232	244	246
POWHATAN COUNTY	297	329	336	314	319	340	321	333	353	317	321	334	295	268	290
RICHMOND CITY	5,254	4,718	4,866	5,361	5,236	5,306	6,264	6,271	6,034	6,103	6,197	6,480	6,165	5,640	5,773
PLANNING DISTRICT 16	4,155	4,373	4,332	4,719	4,779	5,081	5,184	5,369	5,312	5,634	5,871	5,736	5,415	5,618	5,498
CAROLINE COUNTY	407	406	390	378	340	390	392	419	454	519	527	496	489	476	495
KING GEORGE COUNTY	286	320	287	312	270	311	335	381	384	367	449	433	347	384	389
SPOTSYLVANIA COUNTY	1,410	1,453	1,442	1,502	1,659	1,816	1,810	1,911	1,833	1,941	1,957	1,888	1,724	1,846	1,763
STAFFORD COUNTY	1,464	1,577	1,594	1,675	1,738	1,840	1,879	1,870	1,884	1,976	2,068	2,065	2,025	2,017	2,031
FREDERICKSBURG CITY	588	617	619	852	772	724	768	788	757	831	870	854	830	895	820
PLANNING DISTRICT 17	590	631	635	579	614	624	587	630	624	611	706	591	561	592	545
LANCASTER COUNTY	129	142	136	140	132	130	136	147	130	127	160	135	102	128	100
NORTHUMBERLAND COUNTY	108	121	145	120	143	132	122	137	147	133	137	130	134	133	118
RICHMOND COUNTY	122	118	102	103	106	108	105	115	115	128	141	90	92	97	91
WESTMORELAND COUNTY	231	250	252	216	233	254	224	231	232	223	268	236	233	234	236
PLANNING DISTRICT 18	1,110	1,125	1,147	1,198	1,125	1,181	1,090	1,170	1,173	1,136	1,205	1,207	1,146	1,143	1,081
ESSEX COUNTY	142	154	146	151	152	157	146	174	159	155	172	195	206	188	163
GLOUCESTER COUNTY	444	486	496	517	477	506	454	500	499	429	485	468	440	445	412
KING AND QUEEN COUNTY	99	95	84	79	89	80	91	87	99	97	88	89	73	85	86
KING WILLIAM COUNTY	228	196	244	246	221	241	220	230	248	272	260	255	247	238	223
MATHEWS COUNTY	102	96	71	93	83	100	88	73	73	95	86	83	79	83	79
MIDDLESEX COUNTY	95	98	106	112	103	97	91	106	95	88	114	117	101	104	118
PLANNING DISTRICT 19	3,043	3,148	3,134	3,269	3,062	3,055	3,120	3,177	3,055	3,316	3,338	3,269	3,334	3,135	3,113
DINWIDDIE COUNTY	341	344	345	303	273	305	289	336	324	318	296	311	281	279	302
GREENSVILLE COUNTY	154	116	131	114	128	115	134	131	161	157	161	164	133	151	151
PRINCE GEORGE COUNTY	482	487	543	555	497	477	502	493	435	468	481	471	509	442	444
SURRY COUNTY	86	82	89	102	97	85	91	91	78	109	84	103	101	83	89
SUSSEX COUNTY	157	153	180	190	147	156	160	159	157	161	179	152	151	146	161
COLONIAL HEIGHTS CITY	276	335	323	328	331	338	353	348	388	373	381	366	374	342	390
EMPORIA CITY	115	117	123	150	145	148	121	135	96	113	104	111	112	89	79
HOPEWELL CITY	462	507	487	543	495	500	507	505	508	595	560	571	601	515	474
PETERSBURG CITY	970	1,007	913	984	949	931	963	979	908	1,022	1,092	1,020	1,072	1,088	1,023
PLANNING DISTRICT 20	23,299	23,101	22,981	23,371	22,557	23,316	24,444	24,647	24,012	24,290	24,608	23,801	23,193	22,660	22,175
ISLE OF WIGHT COUNTY	405	455	472	483	436	470	399	455	449	508	481	488	484	453	418
SOUTHAMPTON COUNTY	223	220	229	212	232	168	211	209	173	230	217	238	196	174	159
CHESAPEAKE CITY	3,790	3,833	3,848	3,820	3,698	3,812	3,907	4,113	3,991	4,080	4,217	4,036	3,876	3,901	3,768
FRANKLIN CITY	113	140	136	167	184	183	209	210	215	240	227	188	212	203	228
NORFOLK CITY	5,975	6,014	5,770	5,875	5,729	6,022	5,835	6,100	6,099	5,991	6,118	6,059	5,553	5,517	5,286
PORTSMOUTH CITY	2,333	2,271	2,256	2,214	2,188	2,242	2,263	2,368	2,313	2,453	2,447	2,310	2,356	2,297	2,259
SUFFOLK CITY	1,154	1,121	1,232	1,319	1,260	1,395	1,423	1,636	1,580	1,593	1,632	1,528	1,564	1,506	1,485
VIRGINIA BEACH CITY	9,306	9,047	9,038	9,281	8,830	9,024	10,197	9,556	9,192	9,195	9,269	8,954	8,952	8,609	8,572
PLANNING DISTRICT 21	8,957	9,030	9,102	9,174	8,656	8,565	8,549	8,787	9,257	9,442	9,516	9,461	9,374	8,818	8,543
JAMES CITY COUNTY	469	482	595	555	554	495	562	534	573	614	611	681	708	787	780
YORK COUNTY	672	692	839	851	747	708	681	707	675	678	758	749	756	737	724
HAMPTON CITY	3,081	3,005	3,000	3,004	2,720	2,712	2,659	2,829	2,942	3,029	3,087	2,966	2,843	2,641	2,534
NEWPORT NEWS CITY	4,305	4,418	4,403	4,406	4,284	4,250	4,214	4,277	4,533	4,658	4,601	4,566	4,596	4,271	4,137
POQUOSON CITY	130	130	119	144	106	110	112	119	106	114	102	121	108	115	108
WILLIAMSBURG CITY	300	303	146	214	245	290	321	321	428	349	357	378	363	267	260
PLANNING DISTRICT 22	676	703	794	768	806	767	774	810	793	810	834	811	708	758	794
ACCOMACK COUNTY	491	512	546	590	577	581	564	589	584	587	621	598	537	553	586
NORTHAMPTON COUNTY	185	191	248	178	229	186	210	221	209	223	213	213	171	205	208
PLANNING DISTRICT 23	32,256	32,131	32,083	32,545	31,213	31,881	32,993	33,434	33,269	33,732	34,124	33,262	32,567	31,478	30,718
UNKNOWN VIRGINIA	16	9	23	5	4					1	22	4	4	1	

NOTE: PLANNING DISTRICT 23, THE HAMPTON ROADS PLANNING DISTRICT, IS THE AGGREGATE OF PLANNING DISTRICTS 20 AND 21.

CHAPTER III

RESIDENT LIVE BIRTHS

Highlights

- In 2011, there were a total of 102,525 resident live births with a rate of 12.7 per 1,000 population.
- The fertility rate in 2011 was 61.8 per 1,000 females ages 15-44, a decrease of 0.8 percent from 2010.
- The percent of non-marital births for 2011 was 35.5; 27.8 percent of White, 66.7 percent of Black, and 21.5 percent of all other races were non-marital births.
- Of total resident live births in 2011, 8.0 percent were low weight.
- 82.7 percent of resident mothers began prenatal care in the first trimester. There were 908 (0.9 percent) resident mothers who received no prenatal care.

Most Popular Baby Names for 2011

	All Races		White		Black		Hispanic	
Rank	Boys	Girls	Boys	Girls	Boys	Girls	Boys	Girls
1	William	Sophia	William	Emma	Jayden	Madison	Daniel	Ashley
2	Jacob	Emma	Jacob	Sophia	Elijah	Aaliyah	Anthony	Isabella
3	Noah	Olivia	Jackson	Olivia	Jeremiah	Nevaeh	Christopher	Sophia
4	Mason	Isabella	Mason	Abigail	Isaiah	Trinity	Jonathan	Genesis
5	Jackson	Abigail	Noah	Isabella	Christian	Serenity	Angel	Emily
6	James, Ethan	Madison	James	Emily	Joshua, Josiah	London	Jose	Mia
7	Michael	Ava	Liam	Ava	Michael	Makayla	David	Camila
8	Elijah	Emily	Benjamin	Madison	Jordan	Jayla	Michael, Gabriel, Justin	Allison
9	Liam	Elizabeth	Ethan	Elizabeth	Noah	Ava, Gabrielle	Jayden, Jason	Kimberly
10	Benjamin	Chloe	Andrew	Addison	Cameron	Layla	Matthew, Kevin	Sofia
11	Aiden	Addison	John	Charlotte	Aiden	Olivia	Luis	Brianna
12	Jayden	Charlotte	Alexander	Chloe	Christopher	Aniyah	Adrian	Elizabeth, Katherine
13	Andrew	Natalie	Landon	Natalie	Anthony	Mariah	Brandon	Victoria
14	John	Ella	Michael	Ella	Jaylen	Chloe	Carlos	Ana
15	Alexander	Hannah	Matthew	Hannah	Xavier, Ayden	Jada, Kennedy	Bryan	Andrea

NOTES:

- **Live Birth** - A live birth is defined as the complete expulsion or extraction of a product of human conception from its mother, irrespective of the duration of pregnancy, which, after such expulsion or extraction, breathes or shows any other evidence of life such as beating of the heart, pulsation of the umbilical cord, or definite movement of voluntary muscles, whether or not the umbilical cord has been cut or the placenta is attached. (Vital Statistics Laws of Virginia, Chapter 7, Section 32.1-249.7). The race designation for live births is that of the mother.
- **Low Weight Birth** - A low weight birth is defined as one in which the birth weight is less than 2,500 grams (5 pounds 8 ounces), regardless of gestation. A very low weight birth is one with a birth weight of less than 1,500 grams (3 pounds 5 ounces).
- **Fertility Rate** - The live birth rate per 1,000 females ages 15-44.

LIVE BIRTH RATES PER 1,000 FEMALES AGES 15-44
BY EQUAL COUNT HEALTH DISTRICT GROUPS
VIRGINIA, 2011

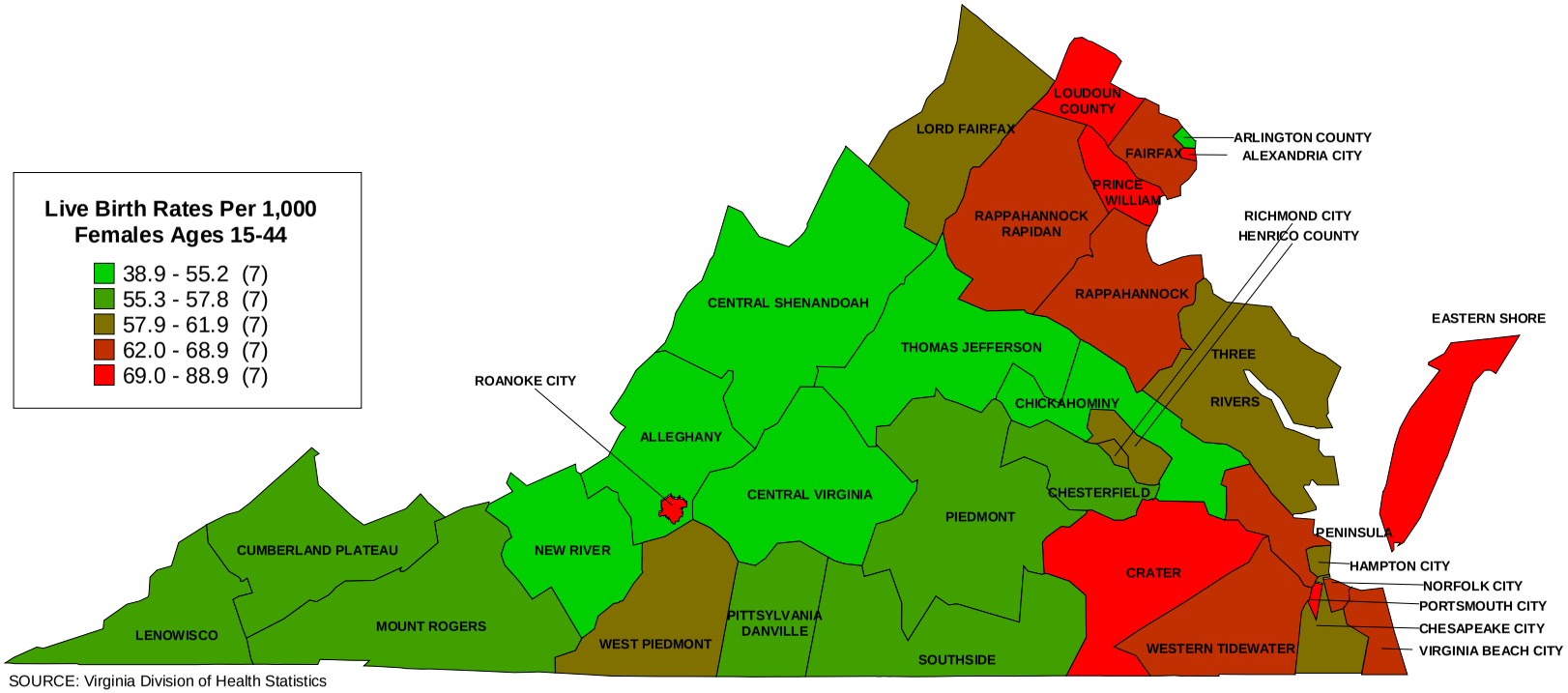

SOURCE: Virginia Division of Health Statistics

PERCENTS NON-MARITAL BIRTHS OF TOTAL LIVE BIRTHS BY EQUAL COUNT HEALTH DISTRICT GROUPS VIRGINIA, 2011

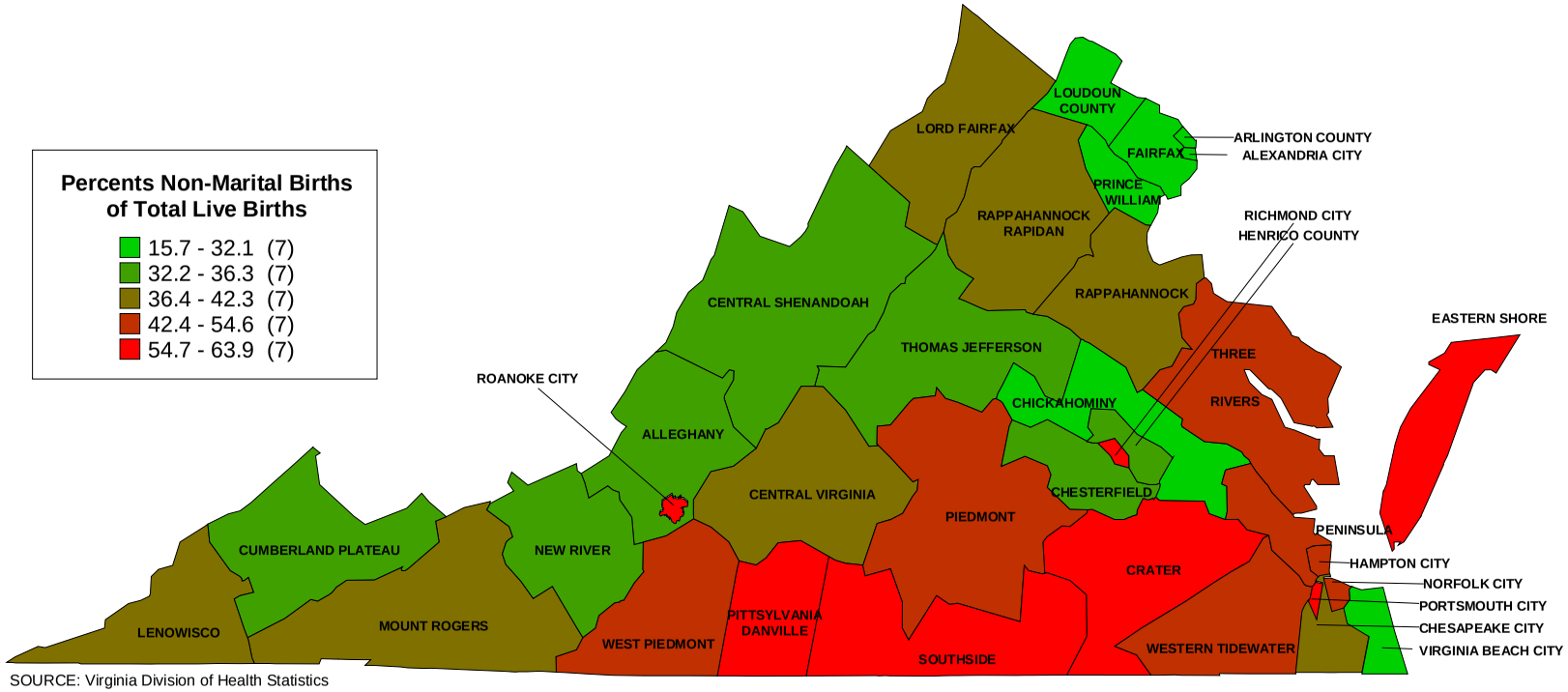

SOURCE: Virginia Division of Health Statistics

TABLE 1
TOTAL LIVE BIRTHS BY PLACE OF OCCURRENCE AND PLACE OF RESIDENCE BY RACE WITH RESIDENT LIVE BIRTH RATES PER 1,000 TOTAL PROJECTED POPULATION BY PLANNING DISTRICT AND CITY OR COUNTY
VIRGINIA, 2011

PLANNING DISTRICT AND CITY / COUNTY	NUMBER OF TOTAL LIVE BIRTHS BY PLACE OF OCCURRENCE				TOTAL LIVE BIRTHS BY PLACE OF RESIDENCE							
					NUMBER OF LIVE BIRTHS				RATES PER 1,000 TOTAL POPULATION			
	TOTAL	WHITE	BLACK	OTHER	TOTAL	WHITE	BLACK	OTHER	TOTAL	WHITE	BLACK	OTHER
COMMONWEALTH OF VIRGINIA	101,032	67,905	22,216	10,911	102,525	69,503	22,015	11,007	12.7	11.8	13.2	19.7
PLANNING DISTRICT 1	560	546	6	8	926	906	7	13	9.9	10.1	1.8	21.5
LEE COUNTY	2	2			267	267			10.6	11.2		
SCOTT COUNTY	1	1			205	201		4	8.9	8.8		37.4
WISE COUNTY	203	200	3		396	383	7	6	9.5	9.8	3.0	26.4
NORTON CITY	354	343	3	8	58	55		3	14.3	15.0		37.5
PLANNING DISTRICT 2	436	429	5	2	1,080	1,064	11	5	9.6	9.7	4.2	7.6
BUCHANAN COUNTY					216	215	1		9.2	9.4	1.5	
DICKENSON COUNTY					183	181	2		11.6	11.6	18.7	
RUSSELL COUNTY					263	260	1	2	9.1	9.2	2.9	17.2
TAZEWELL COUNTY	436	429	5	2	418	408	7	3	9.3	9.5	4.6	7.6
PLANNING DISTRICT 3	1,416	1,363	23	30	1,837	1,769	38	30	9.5	9.5	7.0	22.0
BLAND COUNTY	1	1			53	52	1		7.8	8.0	3.9	
CARROLL COUNTY	3	3			237	233	1	3	7.9	7.9	3.4	16.7
GRAYSON COUNTY					117	116	1		7.6	7.8	2.5	
SMYTH COUNTY	6	5	1		327	314	3	10	10.2	10.1	3.7	60.6
WASHINGTON COUNTY	783	757	8	18	539	522	10	7	9.8	9.8	10.7	17.7
WYTHE COUNTY	320	303	5	12	310	299	3	8	10.6	10.7	2.9	37.0
BRISTOL CITY	2	2			143	128	13	2	8.1	7.8	11.1	8.9
GALAX CITY	301	292	9		111	105	6		15.9	16.5	11.5	
PLANNING DISTRICT 4	1,660	1,531	64	65	1,638	1,505	66	67	9.2	9.3	7.6	9.7
FLOYD COUNTY	9	7		2	144	138	2	4	9.4	9.2	5.2	54.1
GILES COUNTY	8	8			179	178	1		10.5	10.7	2.9	
MONTGOMERY COUNTY	1,641	1,514	64	63	891	806	30	55	9.4	9.6	6.8	9.2
PULASKI COUNTY	2	2			288	266	18	4	8.3	8.2	9.1	14.6
RADFORD CITY					136	117	15	4	8.3	8.1	10.1	8.0
PLANNING DISTRICT 5	4,149	3,467	569	113	3,103	2,503	493	107	11.3	10.9	12.5	16.8
ALLEGHANY COUNTY	4	3	1		101	98	3		6.2	6.4	3.4	
BOTETOURT COUNTY	4	4			221	213	5	3	6.7	6.8	4.2	9.7
CRAIG COUNTY	1	1			41	41			8.0	8.1		
ROANOKE COUNTY	5	5			853	754	53	46	9.2	8.9	9.8	15.6
COVINGTON CITY					120	113	5	2	20.2	22.3	6.1	35.1
ROANOKE CITY	3,269	2,706	498	65	1,492	1,034	411	47	15.4	15.8	14.2	19.5
SALEM CITY	866	748	70	48	275	250	16	9	11.0	11.1	8.1	16.6
PLANNING DISTRICT 6	3,000	2,729	143	128	3,030	2,738	166	126	10.5	10.3	9.6	22.6
AUGUSTA COUNTY	1,234	1,137	85	12	605	586	15	4	8.2	8.4	4.4	5.8
BATH COUNTY					39	35	4		8.4	8.0	15.6	
HIGHLAND COUNTY					14	14			6.2	6.2		
ROCKBRIDGE COUNTY	3	3			160	152	5	3	7.2	7.1	6.5	12.0
ROCKINGHAM COUNTY	1,712	1,538	58	116	821	786	11	24	10.7	10.7	6.1	22.5
BUENA VISTA CITY	7	7			81	79	2		12.2	13.0	4.9	
HARRISONBURG CITY	33	33			542	412	47	83	10.8	9.5	11.6	31.9
LEXINGTON CITY	5	5			64	60	4		9.1	9.8	5.9	
STAUNTON CITY	4	4			337	301	32	4	14.2	14.9	10.0	13.2
WAYNESBORO CITY	2	2			367	313	46	8	17.2	17.1	17.3	26.1
PLANNING DISTRICT 7	2,779	2,568	113	98	2,542	2,322	113	107	11.3	11.1	9.4	25.7
CLARKE COUNTY	2	2			126	122	4		8.8	9.3	4.7	
FREDERICK COUNTY	12	11		1	887	812	37	38	11.1	11.0	9.1	24.1
PAGE COUNTY	2	2			229	226	2	1	9.6	9.7	3.3	6.2
SHENANDOAH COUNTY	12	12			464	446	8	10	11.0	11.0	7.2	21.3
WARREN COUNTY	413	397	10	6	432	405	20	7	11.4	11.6	9.8	9.9
WINCHESTER CITY	2,338	2,144	103	91	404	311	42	51	15.2	14.0	12.5	51.2
PLANNING DISTRICT 8	33,592	22,866	4,520	6,206	33,921	23,390	4,228	6,303	14.8	14.3	14.0	17.4
ARLINGTON COUNTY	4,299	3,181	471	647	3,049	2,399	201	449	14.1	14.1	9.6	18.0
FAIRFAX COUNTY	18,267	12,331	1,968	3,968	15,148	10,215	1,587	3,346	13.8	13.3	13.8	15.3
LOUDOUN COUNTY	2,701	2,144	182	375	4,970	3,550	354	1,066	15.3	14.6	12.5	19.6
PRINCE WILLIAM COUNTY	1,929	1,116	557	256	6,691	4,508	1,378	805	16.0	16.0	14.6	19.2
ALEXANDRIA CITY	4,132	2,265	1,080	787	2,632	1,641	567	424	18.2	16.5	17.0	36.1
FAIRFAX CITY	3	3			496	343	26	127	22.0	20.2	17.7	31.2
FALLS CHURCH CITY	1	1			148	121	4	23	11.6	11.4	5.8	16.3
MANASSAS CITY	2,260	1,825	262	173	721	561	104	56	18.3	18.7	16.1	20.1
MANASSAS PARK CITY					66	52	7	7	4.3	4.7	2.9	4.0
PLANNING DISTRICT 9	1,226	1,017	124	85	1,994	1,663	223	108	11.9	11.6	10.7	31.7
CULPEPER COUNTY	351	288	54	9	627	512	88	27	13.2	13.4	10.8	21.5
FAUQUIER COUNTY	864	720	69	75	769	633	70	66	11.6	10.8	11.4	43.9
MADISON COUNTY	4	4			130	120	8	2	9.9	10.3	5.6	15.6
ORANGE COUNTY	6	5	1		413	348	56	9	12.2	12.1	11.8	19.7
RAPPAHANNOCK COUNTY	1			1	55	50	1	4	7.4	7.2	2.4	59.7
PLANNING DISTRICT 10	3,394	2,724	515	155	2,562	2,078	359	125	10.8	10.7	10.7	12.4
ALBEMARLE COUNTY	615	520	64	31	1,059	854	125	80	10.5	10.1	11.6	14.3
FLUVANNA COUNTY	5	3	1	1	278	240	33	5	10.7	11.1	7.7	18.9
GREENE COUNTY	5	5			227	208	13	6	12.2	12.3	9.1	16.9
LOUISA COUNTY	3	2	1		374	326	48		11.2	12.2	7.7	
NELSON COUNTY	3	3			125	109	16		8.3	8.5	7.5	
CHARLOTTESVILLE CITY	2,763	2,191	449	123	499	341	124	34	11.5	10.9	14.1	10.1
PLANNING DISTRICT 11	2,655	2,008	583	64	2,780	2,118	595	67	10.9	10.5	12.8	13.4
AMHERST COUNTY	4	3	1		343	273	61	9	10.7	10.8	9.6	17.1
APPOMATTOX COUNTY	2	2			180	138	41	1	12.0	11.7	13.0	10.6
BEDFORD COUNTY	8	8			596	540	43	13	8.6	8.5	9.8	12.5
CAMPBELL COUNTY	6	5		1	539	461	73	5	9.8	10.0	8.8	5.9
BEDFORD CITY	1		1		48	38	10		7.8	7.9	7.6	
LYNCHBURG CITY	2,634	1,990	581	63	1,074	668	367	39	14.0	13.1	15.9	16.0

[continued]

TABLE 1
TOTAL LIVE BIRTHS BY PLACE OF OCCURRENCE AND PLACE OF RESIDENCE BY RACE WITH RESIDENT LIVE BIRTH RATES PER 1,000 TOTAL PROJECTED POPULATION BY PLANNING DISTRICT AND CITY OR COUNTY
VIRGINIA, 2011

PLANNING DISTRICT AND CITY / COUNTY	NUMBER OF TOTAL LIVE BIRTHS BY PLACE OF OCCURRENCE				TOTAL LIVE BIRTHS BY PLACE OF RESIDENCE							
					NUMBER OF LIVE BIRTHS				RATES PER 1,000 TOTAL POPULATION			
	TOTAL	WHITE	BLACK	OTHER	TOTAL	WHITE	BLACK	OTHER	TOTAL	WHITE	BLACK	OTHER
COMMONWEALTH OF VIRGINIA	101,032	67,905	22,216	10,911	102,525	69,503	22,015	11,007	12.7	11.8	13.2	19.7
PLANNING DISTRICT 12	1,381	782	546	53	2,451	1,703	681	67	9.9	9.2	11.4	26.6
FRANKLIN COUNTY	99	89	6	4	523	485	30	8	9.3	9.5	6.0	13.0
HENRY COUNTY	2	1	1		485	354	112	19	9.0	8.6	9.1	38.2
PATRICK COUNTY					143	132	8	3	7.8	7.8	6.6	21.0
PITTSYLVANIA COUNTY	2	2			450	338	104	8	7.2	7.0	7.3	17.7
DANVILLE CITY	779	388	361	30	585	246	317	22	13.7	11.6	15.0	35.9
MARTINSVILLE CITY	499	302	178	19	265	148	110	7	19.5	20.8	17.6	35.5
PLANNING DISTRICT 13	646	322	298	26	751	397	337	17	8.7	8.0	9.5	21.3
BRUNSWICK COUNTY					141	56	84	1	8.2	7.8	8.5	8.3
HALIFAX COUNTY	379	216	157	6	316	195	116	5	8.8	8.7	8.6	16.9
MECKLENBURG COUNTY	267	106	141	20	294	146	137	11	9.0	7.3	11.2	28.8
PLANNING DISTRICT 14	432	245	183	4	1,039	670	350	19	9.9	9.8	9.9	17.2
AMELIA COUNTY	1		1		125	102	22	1	9.8	10.6	7.2	7.5
BUCKINGHAM COUNTY	1	1			160	112	48		9.3	10.2	7.8	
CHARLOTTE COUNTY	14	13	1		153	102	51		12.2	11.9	13.3	
CUMBERLAND COUNTY	2	2			116	74	39	3	11.6	11.3	11.8	33.0
LUNENBURG COUNTY	1		1		117	70	39	8	9.1	8.6	8.5	74.8
NOTTOWAY COUNTY					165	97	66	2	10.4	10.5	10.3	10.8
PRINCE EDWARD COUNTY	413	229	180	4	203	113	85	5	8.7	7.5	10.8	13.9
PLANNING DISTRICT 15	14,175	8,226	4,377	1,572	12,068	6,849	3,742	1,477	11.9	10.3	12.4	30.4
CHARLES CITY COUNTY					48	19	28	1	6.6	6.1	7.9	1.7
CHESTERFIELD COUNTY	3,525	2,556	806	163	3,648	2,395	804	449	11.4	10.4	10.7	31.8
GOOCHLAND COUNTY	5	5			151	115	31	5	6.9	6.7	7.2	14.4
HANOVER COUNTY	1,663	1,040	579	44	877	759	98	20	8.7	8.6	9.7	9.6
HENRICO COUNTY	5,557	3,551	1,490	516	3,939	2,186	1,104	649	12.7	11.4	11.6	27.8
NEW KENT COUNTY	1	1			191	169	12	10	10.1	10.8	4.4	23.0
POWHATAN COUNTY	5	5			233	218	10	5	8.3	9.1	2.5	19.7
RICHMOND CITY	3,419	1,068	1,502	849	2,981	988	1,655	338	14.5	10.8	15.6	45.5
PLANNING DISTRICT 16	4,187	3,155	697	335	4,359	3,262	761	336	13.0	12.7	11.7	26.9
CAROLINE COUNTY	3	3			394	285	96	13	13.7	14.8	10.9	23.1
KING GEORGE COUNTY	2	2			312	268	36	8	12.9	14.1	7.8	14.7
SPOTSYLVANIA COUNTY	579	426	102	51	1,559	1,186	225	148	12.5	11.9	10.9	34.0
STAFFORD COUNTY	511	376	101	34	1,683	1,286	293	104	12.7	12.7	11.9	17.7
FREDERICKSBURG CITY	3,092	2,348	494	250	411	237	111	63	16.0	13.0	17.5	54.4
PLANNING DISTRICT 17	14	9	5		428	262	149	17	8.5	7.4	10.3	30.1
LANCASTER COUNTY	14	9	5		83	47	35	1	7.4	5.9	10.9	8.9
NORTHUMBERLAND COUNTY					90	51	35	4	7.2	5.6	11.0	44.9
RICHMOND COUNTY					71	47	21	3	7.7	7.6	7.2	33.7
WESTMORELAND COUNTY					184	117	58	9	10.5	9.6	11.3	32.7
PLANNING DISTRICT 18	9	8	1		882	706	148	28	9.7	9.6	9.4	17.6
ESSEX COUNTY	2	1	1		130	68	60	2	11.6	10.3	13.6	8.9
GLOUCESTER COUNTY	3	3			341	311	17	13	9.2	9.5	5.0	21.0
KING AND QUEEN COUNTY	1	1			70	47	21	2	10.0	9.7	10.5	13.2
KING WILLIAM COUNTY	1	1			183	150	27	6	11.5	12.0	8.9	14.5
MATHEWS COUNTY	2	2			64	56	5	3	7.1	7.0	5.8	33.0
MIDDLESEX COUNTY					94	74	18	2	8.7	8.5	8.8	21.7
PLANNING DISTRICT 19	1,378	564	767	47	2,192	1,003	1,074	115	12.6	11.0	13.6	33.0
DINWIDDIE COUNTY	1	1			248	175	69	4	8.9	9.6	7.4	12.5
GREENSVILLE COUNTY	1		1		145	42	89	14	12.0	8.9	12.2	150.5
PRINCE GEORGE COUNTY	2		2		327	218	89	20	8.9	9.4	7.3	17.8
SURRY COUNTY	1	1			58	40	18		8.4	10.9	5.6	
SUSSEX COUNTY	2		2		126	56	68	2	10.4	11.3	9.7	18.9
COLONIAL HEIGHTS CITY	2	2			255	163	67	25	14.6	11.1	32.3	34.1
EMPORIA CITY					35	5	29	1	6.0	2.4	7.8	11.6
HOPEWELL CITY					339	167	153	19	15.0	12.5	17.4	43.2
PETERSBURG CITY	1,369	560	762	47	659	137	492	30	20.4	21.9	19.3	57.0
PLANNING DISTRICT 20	16,927	9,504	6,094	1,329	16,031	9,044	5,707	1,280	13.9	12.7	15.0	21.2
ISLE OF WIGHT COUNTY					319	229	75	15	9.0	8.8	8.4	27.6
SOUTHAMPTON COUNTY	3	3			133	80	48	5	7.2	7.1	6.8	32.5
CHESAPEAKE CITY	2,717	1,420	1,155	142	2,748	1,667	906	175	12.2	11.4	13.0	19.0
FRANKLIN CITY	222	76	140	6	167	59	106	2	19.4	16.5	21.7	17.2
NORFOLK CITY	6,250	3,132	2,579	539	3,718	1,643	1,778	297	15.3	13.4	16.4	25.3
PORTSMOUTH CITY	4,318	2,650	1,333	335	1,580	634	897	49	16.5	15.2	17.3	23.3
SUFFOLK CITY	1,319	750	518	51	1,117	591	458	68	13.2	12.9	12.4	31.6
VIRGINIA BEACH CITY	2,098	1,473	369	256	6,249	4,141	1,439	669	14.1	13.2	15.3	19.4
PLANNING DISTRICT 21	6,503	3,526	2,389	588	6,271	3,151	2,538	582	13.2	11.0	15.1	28.3
JAMES CITY COUNTY	8	7	1		735	496	148	91	10.8	8.8	15.3	41.8
YORK COUNTY	1,030	721	195	114	592	445	88	59	9.0	8.6	9.0	13.4
HAMPTON CITY	1,105	737	289	79	1,729	749	868	112	12.7	12.2	12.4	22.8
NEWPORT NEWS CITY	4,359	2,061	1,903	395	3,049	1,329	1,415	305	17.0	14.0	18.4	39.3
POQUOSON CITY					86	80	2	4	7.2	7.0	13.3	11.7
WILLIAMSBURG CITY	1		1		80	52	17	11	5.5	4.6	7.6	11.2
PLANNING DISTRICT 22	513	316	194	3	640	400	229	11	14.0	13.0	16.1	16.9
ACCOMACK COUNTY	5	1	4		478	314	156	8	14.3	13.5	16.2	16.3
NORTHAMPTON COUNTY	508	315	190	3	162	86	73	3	13.1	11.3	15.7	19.0
PLANNING DISTRICT 23	23,430	13,030	8,483	1,917	22,302	12,195	8,245	1,862	13.7	12.2	15.0	23.0
UNKNOWN VA CITY OR COUNTY												

NOTE: PLANNING DISTRICT 23, THE HAMPTON ROADS PLANNING DISTRICT, IS THE AGGREGATE OF PLANNING DISTRICTS 20 AND 21.

TABLE 2
RESIDENT TOTAL LIVE BIRTHS WITH RATES PER 1,000 FEMALES AGES 15-44 BY RACE AND NON-MARITAL LIVE BIRTHS WITH PERCENTS NON-MARITAL OF TOTAL BIRTHS BY PLANNING DISTRICT AND CITY OR COUNTY
VIRGINIA, 2011

PLANNING DISTRICT AND CITY / COUNTY	RESIDENT TOTAL LIVE BIRTHS								RESIDENT NON-MARITAL LIVE BIRTHS							
	NUMBER OF LIVE BIRTHS				RATES PER 1,000 AGES 15-44				NUMBER OF NON-MARITAL LIVE BIRTHS				PERCENTS NON-MARITAL			
	TOTAL	WHITE	BLACK	OTHER	TOTAL	WHITE	BLACK	OTHER	TOTAL	WHITE	BLACK	OTHER	TOTAL	WHITE	BLACK	OTHER
COMMONWEALTH OF VIRGINIA	102,525	69,503	22,015	11,007	61.8	60.4	59.6	78.9	36,390	19,353	14,674	2,363	35.5	27.8	66.7	21.5
PLANNING DISTRICT 1	926	906	7	13	56.5	56.7	22.3	126.2	380	368	6	6	41.0	40.6	85.7	46.2
LEE COUNTY	267	267			63.3	64.2			99	99			37.1	37.1		
SCOTT COUNTY	205	201		4	54.4	53.9		222.2	93	92		1	45.4	45.8		25.0
WISE COUNTY	396	383	7	6	52.3	52.3	35.7	136.4	159	149	6	4	40.2	38.9	85.7	66.7
NORTON CITY	58	55		3	69.8	73.3		142.9	29	28		1	50.0	50.9		33.3
PLANNING DISTRICT 2	1,080	1,064	11	5	56.5	56.8	43.3	36.5	383	371	8	4	35.5	34.9	72.7	80.0
BUCHANAN COUNTY	216	215	1		55.5	56.2	27.0		72	72			33.3	33.5		
DICKENSON COUNTY	183	181	2		68.6	68.9	95.2		66	65	1		36.1	35.9	50.0	
RUSSELL COUNTY	263	260	1	2	52.1	52.0	28.6	100.0	93	90	1	2	35.4	34.6	100.0	100.0
TAZEWELL COUNTY	418	408	7	3	55.6	56.0	43.5	40.0	152	144	6	2	36.4	35.3	85.7	66.7
PLANNING DISTRICT 3	1,837	1,769	38	30	55.5	55.5	40.4	95.8	765	720	30	15	41.6	40.7	78.9	50.0
BLAND COUNTY	53	52	1		52.7	52.6	76.9		29	29			54.7	55.8		
CARROLL COUNTY	237	233	1	3	48.7	48.7	23.3	90.9	86	82	1	3	36.3	35.2	100.0	100.0
GRAYSON COUNTY	117	116	1		48.5	49.4	19.2		53	52	1		45.3	44.8	100.0	
SMYTH COUNTY	327	314	3	10	57.2	57.5	14.2	232.6	156	151		5	47.7	48.1		50.0
WASHINGTON COUNTY	539	522	10	7	57.2	56.8	66.2	76.1	197	185	9	3	36.5	35.4	90.0	42.9
WYTHE COUNTY	310	299	3	8	60.7	61.0	19.2	173.9	127	120	3	4	41.0	40.1	100.0	50.0
BRISTOL CITY	143	128	13	2	42.4	41.5	56.8	35.1	66	55	11		46.2	43.0	84.6	
GALAX CITY	111	105	6		91.1	94.7	70.6		51	46	5		45.9	43.8	83.3	
PLANNING DISTRICT 4	1,638	1,505	66	67	38.9	40.0	31.4	28.9	537	486	47	4	32.8	32.3	71.2	6.0
FLOYD COUNTY	144	138	2	4	57.9	57.2	37.0	210.5	39	36	1	2	27.1	26.1	50.0	50.0
GILES COUNTY	179	178	1		61.0	62.2	20.8		74	73	1		41.3	41.0	100.0	
MONTGOMERY COUNTY	891	806	30	55	35.8	37.0	26.0	27.6	247	225	21	1	27.7	27.9	70.0	1.8
PULASKI COUNTY	288	266	18	4	49.3	48.6	55.6	78.4	120	107	12	1	41.7	40.2	66.7	25.0
RADFORD CITY	136	117	15	4	23.1	22.8	29.0	17.3	57	45	12		41.9	38.5	80.0	
PLANNING DISTRICT 5	3,103	2,503	493	107	61.4	61.4	60.5	67.1	1,381	988	369	24	44.5	39.5	74.8	22.4
ALLEGHANY COUNTY	101	98	3		39.1	40.0	25.2		44	44			43.6	44.9		
BOTETOURT COUNTY	221	213	5	3	43.1	43.5	29.8	46.2	60	60			27.1	28.2		
CRAIG COUNTY	41	41			48.8	49.3			17	17			41.5	41.5		
ROANOKE COUNTY	853	754	53	46	51.5	51.3	47.1	62.1	254	217	31	6	29.8	28.8	58.5	13.0
COVINGTON CITY	120	113	5	2	117.3	127.5	38.8	250.0	63	61	2		52.5	54.0	40.0	
ROANOKE CITY	1,492	1,034	411	47	76.8	82.0	66.3	76.1	840	502	323	15	56.3	48.5	78.6	31.9
SALEM CITY	275	250	16	9	55.2	56.5	38.9	63.4	103	87	13	3	37.5	34.8	81.3	33.3
PLANNING DISTRICT 6	3,030	2,738	166	126	50.6	50.1	46.1	74.4	1,080	897	116	67	35.6	32.8	69.9	53.2
AUGUSTA COUNTY	605	586	15	4	49.4	50.3	34.7	27.0	170	161	7	2	28.1	27.5	46.7	50.0
BATH COUNTY	39	35	4		53.9	51.1	111.1		13	10	3		33.3	28.6	75.0	
HIGHLAND COUNTY	14	14			51.7	52.4			2	2			14.3	14.3		
ROCKBRIDGE COUNTY	160	152	5	3	44.6	44.6	43.1	48.4	62	56	4	2	38.8	36.8	80.0	66.7
ROCKINGHAM COUNTY	821	786	11	24	58.6	58.5	33.4	97.6	243	227	8	8	29.6	28.9	72.7	33.3
BUENA VISTA CITY	81	79	2		57.9	60.9	34.5		29	28	1		35.8	35.4	50.0	
HARRISONBURG CITY	542	412	47	83	31.5	27.4	40.1	86.6	229	147	31	51	42.3	35.7	66.0	61.4
LEXINGTON CITY	64	60	4		40.2	42.7	29.4		30	28	2		46.9	46.7	50.0	
STAUNTON CITY	337	301	32	4	69.7	75.9	41.7	37.7	140	109	28	3	41.5	36.2	87.5	75.0
WAYNESBORO CITY	367	313	46	8	90.0	90.7	83.8	106.7	162	129	32	1	44.1	41.2	69.6	12.5
PLANNING DISTRICT 7	2,542	2,322	113	107	61.5	60.9	51.2	105.2	1,025	910	78	37	40.3	39.2	69.0	34.6
CLARKE COUNTY	126	122	4		55.9	58.1	38.8		47	44	3		37.3	36.1	75.0	
FREDERICK COUNTY	887	812	37	38	58.4	57.9	46.6	96.9	307	270	23	14	34.6	33.3	62.2	36.8
PAGE COUNTY	229	226	2	1	55.1	56.2	22.2	25.0	117	115	1	1	51.1	50.9	50.0	100.0
SHENANDOAH COUNTY	464	446	8	10	64.3	64.5	43.2	92.6	171	165	3	3	36.9	37.0	37.5	30.0
WARREN COUNTY	432	405	20	7	61.6	62.5	56.3	40.2	189	169	17	3	43.8	41.7	85.0	42.9
WINCHESTER CITY	404	311	42	51	73.5	68.0	61.8	204.8	194	147	31	16	48.0	47.3	73.8	31.4
PLANNING DISTRICT 8	33,921	23,390	4,228	6,303	67.3	68.2	58.7	70.4	7,887	5,297	1,864	726	23.3	22.6	44.1	11.5
ARLINGTON COUNTY	3,049	2,399	201	449	51.8	52.7	38.4	56.1	529	396	84	49	17.3	16.5	41.8	10.9
FAIRFAX COUNTY	15,148	10,215	1,587	3,346	66.8	68.8	59.3	64.9	3,420	2,461	646	313	22.6	24.1	40.7	9.4
LOUDOUN COUNTY	4,970	3,550	354	1,066	70.8	70.7	56.7	77.6	780	602	124	54	15.7	17.0	35.0	5.1
PRINCE WILLIAM COUNTY	6,691	4,508	1,378	805	73.1	76.2	61.8	79.9	1,985	1,223	635	127	29.7	27.1	46.1	15.8
ALEXANDRIA CITY	2,632	1,641	567	424	69.8	65.4	63.3	116.3	746	291	295	160	28.3	17.7	52.0	37.7
FAIRFAX CITY	496	343	26	127	107.3	104.4	74.7	128.3	94	75	9	10	19.0	21.9	34.6	7.9
FALLS CHURCH CITY	148	121	4	23	58.7	60.5	23.4	66.1	18	16		2	12.2	13.2		8.7
MANASSAS CITY	721	561	104	56	84.3	86.7	72.8	85.1	292	215	68	9	40.5	38.3	65.4	16.1
MANASSAS PARK CITY	66	52	7	7	17.8	19.4	12.1	15.4	23	18	3	2	34.8	34.6	42.9	28.6
PLANNING DISTRICT 9	1,994	1,663	223	108	67.5	65.9	62.7	140.8	742	545	161	36	37.2	32.8	72.2	33.3
CULPEPER COUNTY	627	512	88	27	72.0	72.7	62.5	101.1	276	196	69	11	44.0	38.3	78.4	40.7
FAUQUIER COUNTY	769	633	70	66	65.4	60.9	68.5	188.0	242	178	43	21	31.5	28.1	61.4	31.8
MADISON COUNTY	130	120	8	2	61.0	63.5	37.7	64.5	37	28	8	1	28.5	23.3	100.0	50.0
ORANGE COUNTY	413	348	56	9	71.0	71.7	65.0	86.5	159	118	40	1	38.5	33.9	71.4	11.1
RAPPAHANNOCK COUNTY	55	50	1	4	49.2	47.5	19.6	285.7	28	25	1	2	50.9	50.0	100.0	50.0
PLANNING DISTRICT 10	2,562	2,078	359	125	50.3	52.1	47.4	36.5	825	560	248	17	32.2	26.9	69.1	13.6
ALBEMARLE COUNTY	1,059	854	125	80	51.3	52.2	49.4	45.8	295	210	76	9	27.9	24.6	60.8	11.3
FLUVANNA COUNTY	278	240	33	5	51.2	57.2	28.2	79.4	82	56	24	2	29.5	23.3	72.7	40.0
GREENE COUNTY	227	208	13	6	67.0	68.7	47.8	70.6	81	69	11	1	35.7	33.2	84.6	16.7
LOUISA COUNTY	374	326	48		63.6	69.2	43.6		138	106	32		36.9	32.5	66.7	
NELSON COUNTY	125	109	16		56.5	58.4	49.8		54	41	13		43.2	37.6	81.3	
CHARLOTTESVILLE CITY	499	341	124	34	37.4	35.0	56.9	23.6	175	78	92	5	35.1	22.9	74.2	14.7
PLANNING DISTRICT 11	2,780	2,118	595	67	54.9	53.7	60.3	50.1	1,077	601	467	9	38.7	28.4	78.5	13.4
AMHERST COUNTY	343	273	61	9	55.6	56.4	51.1	70.9	141	91	47	3	41.1	33.3	77.0	33.3
APPOMATTOX COUNTY	180	138	41	1	69.0	69.1	69.5	43.5	65	33	32		36.1	23.9	78.0	
BEDFORD COUNTY	596	540	43	13	52.6	51.9	60.7	56.3	185	151	31	3	31.0	28.0	72.1	23.1
CAMPBELL COUNTY	539	461	73	5	52.2	54.0	45.7	25.4	206	150	56		38.2	32.5	76.7	
BEDFORD CITY	48	38	10		43.3	46.7	35.7		22	15	7		45.8	39.5	70.0	
LYNCHBURG CITY	1,074	668	367	39	56.3	52.0	66.8	52.4	458	161	294	3	42.6	24.1	80.1	7.7

[continued]

TABLE 2
RESIDENT TOTAL LIVE BIRTHS WITH RATES PER 1,000 FEMALES AGES 15-44 BY RACE AND NON-MARITAL LIVE BIRTHS WITH PERCENTS NON-MARITAL OF TOTAL BIRTHS BY PLANNING DISTRICT AND CITY OR COUNTY
VIRGINIA, 2011

PLANNING DISTRICT AND CITY / COUNTY	RESIDENT TOTAL LIVE BIRTHS								RESIDENT NON-MARITAL LIVE BIRTHS							
	NUMBER OF LIVE BIRTHS				RATES PER 1,000 AGES 15-44				NUMBER OF NON-MARITAL LIVE BIRTHS				PERCENTS NON-MARITAL			
	TOTAL	WHITE	BLACK	OTHER	TOTAL	WHITE	BLACK	OTHER	TOTAL	WHITE	BLACK	OTHER	TOTAL	WHITE	BLACK	OTHER
COMMONWEALTH OF VIRGINIA	102,525	69,503	22,015	11,007	61.8	60.4	59.6	78.9	36,390	19,353	14,674	2,363	35.5	27.8	66.7	21.5
PLANNING DISTRICT 12	2,451	1,703	681	67	58.7	57.6	58.4	125.7	1,273	698	546	29	51.9	41.0	80.2	43.3
FRANKLIN COUNTY	523	485	30	8	54.9	57.4	31.7	62.0	224	189	30	5	42.8	39.0	100.0	62.5
HENRY COUNTY	485	354	112	19	54.6	53.5	52.0	175.9	267	168	90	9	55.1	47.5	80.4	47.4
PATRICK COUNTY	143	132	8	3	50.1	50.6	36.9	107.1	54	47	5	2	37.8	35.6	62.5	66.7
PITTSYLVANIA COUNTY	450	338	104	8	43.9	43.6	43.3	95.2	196	118	76	2	43.6	34.9	73.1	25.0
DANVILLE CITY	585	246	317	22	75.1	80.9	68.8	159.4	370	110	252	8	63.2	44.7	79.5	36.4
MARTINSVILLE CITY	265	148	110	7	106.5	132.9	82.8	152.2	162	66	93	3	61.1	44.6	84.5	42.9
PLANNING DISTRICT 13	751	397	337	17	55.3	54.3	55.3	106.9	425	153	266	6	56.6	38.5	78.9	35.3
BRUNSWICK COUNTY	141	56	84	1	50.2	53.7	48.4	38.5	90	23	67		63.8	41.1	79.8	
HALIFAX COUNTY	316	195	116	5	54.1	56.2	50.0	98.0	157	70	86	1	49.7	35.9	74.1	20.0
MECKLENBURG COUNTY	294	146	137	11	59.8	52.2	67.2	134.1	178	60	113	5	60.5	41.1	82.5	45.5
PLANNING DISTRICT 14	1,039	670	350	19	56.2	54.1	59.8	73.9	525	236	278	11	50.5	35.2	79.4	57.9
AMELIA COUNTY	125	102	22	1	58.2	63.7	42.7	32.3	46	29	16	1	36.8	28.4	72.7	100.0
BUCKINGHAM COUNTY	160	112	48		59.7	64.4	52.2		88	47	41		55.0	42.0	85.4	
CHARLOTTE COUNTY	153	102	51		75.0	74.2	78.1		69	32	37		45.1	31.4	72.5	
CUMBERLAND COUNTY	116	74	39	3	65.0	63.5	65.3	136.4	62	31	30	1	53.4	41.9	76.9	33.3
LUNENBURG COUNTY	117	70	39	8	61.2	55.1	63.7	275.9	65	28	32	5	55.6	40.0	82.1	62.5
NOTTOWAY COUNTY	165	97	66	2	67.8	66.9	69.8	52.6	91	37	53	1	55.2	38.1	80.3	50.0
PRINCE EDWARD COUNTY	203	113	85	5	36.9	29.9	52.6	48.5	104	32	69	3	51.2	28.3	81.2	60.0
PLANNING DISTRICT 15	12,068	6,849	3,742	1,477	56.9	53.0	53.1	116.6	4,945	1,581	2,791	573	41.0	23.1	74.6	38.8
CHARLES CITY COUNTY	48	19	28	1	42.0	41.2	49.4	8.6	28	11	17		58.3	57.9	60.7	
CHESTERFIELD COUNTY	3,648	2,395	804	449	55.8	55.4	42.5	140.8	1,273	576	481	216	34.9	24.1	59.8	48.1
GOOCHLAND COUNTY	151	115	31	5	43.1	42.3	43.1	74.6	36	17	18	1	23.8	14.8	58.1	20.0
HANOVER COUNTY	877	759	98	20	49.0	48.7	53.6	41.0	237	172	60	5	27.0	22.7	61.2	25.0
HENRICO COUNTY	3,939	2,186	1,104	649	60.5	60.6	48.0	107.1	1,354	466	775	113	34.4	21.3	70.2	17.4
NEW KENT COUNTY	191	169	12	10	59.2	62.1	27.8	131.6	49	38	8	3	25.7	22.5	66.7	30.0
POWHATAN COUNTY	233	218	10	5	52.1	53.9	26.9	80.6	63	55	6	2	27.0	25.2	60.0	40.0
RICHMOND CITY	2,981	988	1,655	338	57.9	40.7	67.1	129.5	1,905	246	1,426	233	63.9	24.9	86.2	68.9
PLANNING DISTRICT 16	4,359	3,262	761	336	62.0	61.3	54.0	109.6	1,587	980	472	135	36.4	30.0	62.0	40.2
CAROLINE COUNTY	394	285	96	13	72.5	76.3	60.4	116.1	178	104	69	5	45.2	36.5	71.9	38.5
KING GEORGE COUNTY	312	268	36	8	66.5	73.2	39.6	65.0	94	65	27	2	30.1	24.3	75.0	25.0
SPOTSYLVANIA COUNTY	1,559	1,186	225	148	61.5	59.3	52.2	144.1	573	371	139	63	36.8	31.3	61.8	42.6
STAFFORD COUNTY	1,683	1,286	293	104	61.3	62.6	53.0	73.7	522	341	153	28	31.0	26.5	52.2	26.9
FREDERICKSBURG CITY	411	237	111	63	55.5	45.0	63.5	160.3	220	99	84	37	53.5	41.8	75.7	58.7
PLANNING DISTRICT 17	428	262	149	17	62.8	59.6	64.1	165.0	229	91	128	10	53.5	34.7	85.9	58.8
LANCASTER COUNTY	83	47	35	1	60.4	61.0	60.3	40.0	56	23	33		67.5	48.9	94.3	
NORTHUMBERLAND COUNTY	90	51	35	4	59.3	53.1	63.8	500.0	51	18	30	3	56.7	35.3	85.7	75.0
RICHMOND COUNTY	71	47	21	3	60.6	54.5	70.9	250.0	29	10	17	2	40.8	21.3	81.0	66.7
WESTMORELAND COUNTY	184	117	58	9	66.7	65.0	64.5	155.2	93	40	48	5	50.5	34.2	82.8	55.6
PLANNING DISTRICT 18	882	706	148	28	57.4	56.9	56.5	86.2	351	224	110	17	39.8	31.7	74.3	60.7
ESSEX COUNTY	130	68	60	2	63.0	61.8	66.9	30.3	73	24	49		56.2	35.3	81.7	
GLOUCESTER COUNTY	341	311	17	13	52.4	52.8	34.4	101.6	122	104	9	9	35.8	33.4	52.9	69.2
KING AND QUEEN COUNTY	70	47	21	2	63.2	61.5	65.2	95.2	37	18	17	2	52.9	38.3	81.0	100.0
KING WILLIAM COUNTY	183	150	27	6	60.3	61.5	51.9	77.9	59	33	22	4	32.2	22.0	81.5	66.7
MATHEWS COUNTY	64	56	5	3	52.4	51.5	43.1	166.7	25	22	2	1	39.1	39.3	40.0	33.3
MIDDLESEX COUNTY	94	74	18	2	66.4	65.5	66.4	133.3	35	23	11	1	37.2	31.1	61.1	50.0
PLANNING DISTRICT 19	2,192	1,003	1,074	115	70.1	64.8	71.3	156.5	1,284	381	847	56	58.6	38.0	78.9	48.7
DINWIDDIE COUNTY	248	175	69	4	47.1	52.9	36.8	47.1	117	67	47	3	47.2	38.3	68.1	75.0
GREENSVILLE COUNTY	145	42	89	14	95.9	74.2	95.8	823.5	98	13	74	11	67.6	31.0	83.1	78.6
PRINCE GEORGE COUNTY	327	218	89	20	51.3	53.7	42.8	86.2	90	49	35	6	27.5	22.5	39.3	30.0
SURRY COUNTY	58	40	18		50.8	70.2	32.0		28	15	13		48.3	37.5	72.2	
SUSSEX COUNTY	126	56	68	2	78.4	82.2	75.1	100.0	75	21	52	2	59.5	37.5	76.5	100.0
COLONIAL HEIGHTS CITY	255	163	67	25	79.6	65.0	121.2	172.4	123	62	52	9	48.2	38.0	77.6	36.0
EMPORIA CITY	35	5	29	1	31.5	15.8	37.4	52.6	32	3	28	1	91.4	60.0	96.6	100.0
HOPEWELL CITY	339	167	153	19	73.6	68.6	74.0	186.3	232	92	132	8	68.4	55.1	86.3	42.1
PETERSBURG CITY	659	137	492	30	101.9	132.4	92.4	285.7	489	59	414	16	74.2	43.1	84.1	53.3
PLANNING DISTRICT 20	16,031	9,044	5,707	1,280	65.8	64.0	64.8	89.8	6,538	2,263	3,896	379	40.8	25.0	68.3	29.6
ISLE OF WIGHT COUNTY	319	229	75	15	53.1	53.6	46.7	111.9	129	67	57	5	40.4	29.3	76.0	33.3
SOUTHAMPTON COUNTY	133	80	48	5	43.4	42.0	42.4	192.3	61	24	34	3	45.9	30.0	70.8	60.0
CHESAPEAKE CITY	2,748	1,667	906	175	60.3	59.5	59.0	80.7	1,077	423	627	27	39.2	25.4	69.2	15.4
FRANKLIN CITY	167	59	106	2	103.5	109.5	102.0	57.1	111	17	93	1	66.5	28.8	87.7	50.0
NORFOLK CITY	3,718	1,643	1,778	297	67.5	65.0	66.2	102.0	1,893	453	1,322	118	50.9	27.6	74.4	39.7
PORTSMOUTH CITY	1,580	634	897	49	80.1	81.2	78.5	99.4	898	220	664	14	56.8	34.7	74.0	28.6
SUFFOLK CITY	1,117	591	458	68	65.2	69.4	56.8	123.4	435	119	301	15	38.9	20.1	65.7	22.1
VIRGINIA BEACH CITY	6,249	4,141	1,439	669	65.4	63.7	63.6	84.3	1,934	940	798	196	30.9	22.7	55.5	29.3
PLANNING DISTRICT 21	6,271	3,151	2,538	582	62.5	56.7	64.0	116.3	2,765	810	1,758	197	44.1	25.7	69.3	33.8
JAMES CITY COUNTY	735	496	148	91	65.8	56.8	76.1	188.8	247	115	95	37	33.6	23.2	64.2	40.7
YORK COUNTY	592	445	88	59	47.5	46.7	44.0	62.3	139	83	45	11	23.5	18.7	51.1	18.6
HAMPTON CITY	1,729	749	868	112	59.0	64.7	52.5	93.3	808	200	575	33	46.7	26.7	66.2	29.5
NEWPORT NEWS CITY	3,049	1,329	1,415	305	75.2	66.0	76.4	162.1	1,516	377	1,029	110	49.7	28.4	72.7	36.1
POQUOSON CITY	86	80	2	4	42.9	42.1	64.5	56.3	24	23		1	27.9	28.8		25.0
WILLIAMSBURG CITY	80	52	17	11	16.7	13.9	26.3	26.2	31	12	14	5	38.8	23.1	82.4	45.5
PLANNING DISTRICT 22	640	400	229	11	88.8	88.4	89.8	82.7	386	193	188	5	60.3	48.3	82.1	45.5
ACCOMACK COUNTY	478	314	156	8	89.2	90.8	86.9	76.2	276	147	126	3	57.7	46.8	80.8	37.5
NORTHAMPTON COUNTY	162	86	73	3	87.7	80.6	96.9	107.1	110	46	62	2	67.9	53.5	84.9	66.7
PLANNING DISTRICT 23	22,302	12,195	8,245	1,862	64.8	61.9	64.5	96.7	9,303	3,073	5,654	576	41.7	25.2	68.6	30.9
UNKNOWN VA CITY OR COUNTY																

NOTE: PLANNING DISTRICT 23, THE HAMPTON ROADS PLANNING DISTRICT, IS THE AGGREGATE OF PLANNING DISTRICTS 20 AND 21.

TABLE 3
RESIDENT TOTAL LIVE BIRTHS BY AGE AND RACE OF MOTHER
BY PLANNING DISTRICT AND CITY OR COUNTY
VIRGINIA, 2011

PLANNING DISTRICT AND CITY/COUNTY	RACE	RESIDENT TOTAL LIVE BIRTHS	AGE OF MOTHER									
			AGE 10-14	AGE 15-17	AGE 18-19	AGE 20-24	AGE 25-29	AGE 30-34	AGE 35-39	AGE 40-44	AGE 45 UP	AGE UNKNOWN
COMMONWEALTH OF VIRGINIA	TOTAL	102,525	57	1,708	4,807	22,049	28,989	27,662	13,730	3,262	257	4
	WHITE	69,503	22	931	2,818	13,597	20,003	19,856	9,781	2,304	187	4
	BLACK	22,015	29	678	1,728	7,042	5,896	4,111	1,952	535	44	
	OTHER	11,007	6	99	261	1,410	3,090	3,695	1,997	423	26	
PLANNING DISTRICT 1	TOTAL	926	2	40	110	327	228	147	56	15	1	
	WHITE	906	2	39	107	319	223	147	53	15	1	
	BLACK	7			2	4			1			
	OTHER	13		1	1	4	5		2			
LEE COUNTY	TOTAL	267	1	8	29	107	58	44	15	5		
	WHITE	267	1	8	29	107	58	44	15	5		
	BLACK											
	OTHER											
SCOTT COUNTY	TOTAL	205		11	23	62	60	30	16	2	1	
	WHITE	201		10	23	60	60	30	15	2	1	
	BLACK											
	OTHER	4		1		2			1			
WISE COUNTY	TOTAL	396	1	18	50	137	95	65	22	8		
	WHITE	383	1	18	47	131	93	65	20	8		
	BLACK	7			2	4			1			
	OTHER	6			1	2	2		1			
NORTON CITY	TOTAL	58		3	8	21	15	8	3			
	WHITE	55		3	8	21	12	8	3			
	BLACK											
	OTHER	3					3					
PLANNING DISTRICT 2	TOTAL	1,080	2	28	98	375	310	192	64	10	1	
	WHITE	1,064	2	28	97	369	304	190	64	9	1	
	BLACK	11			1	5	4	1				
	OTHER	5				1	2	1		1		
BUCHANAN COUNTY	TOTAL	216		8	19	85	56	33	15			
	WHITE	215		8	19	85	55	33	15			
	BLACK	1					1					
	OTHER											
DICKENSON COUNTY	TOTAL	183		4	23	72	46	30	6	2		
	WHITE	181		4	23	70	46	30	6	2		
	BLACK	2				2						
	OTHER											
RUSSELL COUNTY	TOTAL	263	1	8	23	88	67	53	20	3		
	WHITE	260	1	8	23	87	66	52	20	3		
	BLACK	1					1					
	OTHER	2				1		1				
TAZEWELL COUNTY	TOTAL	418	1	8	33	130	141	76	23	5	1	
	WHITE	408	1	8	32	127	137	75	23	4	1	
	BLACK	7			1	3	2	1				
	OTHER	3					2			1		
PLANNING DISTRICT 3	TOTAL	1,837	2	69	181	590	508	338	123	23	3	
	WHITE	1,769	1	68	175	568	484	328	120	22	3	
	BLACK	38	1		2	14	17	2	1	1		
	OTHER	30		1	4	8	7	8	2			
BLAND COUNTY	TOTAL	53		3	7	11	19	8	3	2		
	WHITE	52		3	7	11	18	8	3	2		
	BLACK	1					1					
	OTHER											
CARROLL COUNTY	TOTAL	237		5	17	83	65	48	17	2		
	WHITE	233		5	16	80	65	48	17	2		
	BLACK	1				1						
	OTHER	3			1	2						
GRAYSON COUNTY	TOTAL	117		6	7	48	35	16	5			
	WHITE	116		6	7	47	35	16	5			
	BLACK	1				1						
	OTHER											
SMYTH COUNTY	TOTAL	327		19	46	106	78	60	15	3		
	WHITE	314		19	43	104	75	57	13	3		
	BLACK	3			1		2					
	OTHER	10			2	2	1	3	2			
WASHINGTON COUNTY	TOTAL	539		16	40	164	147	108	54	7	3	
	WHITE	522		16	40	158	140	105	53	7	3	
	BLACK	10				4	4	1	1			
	OTHER	7				2	3	2				
WYTHE COUNTY	TOTAL	310		13	34	90	101	56	12	4		
	WHITE	299		12	33	86	99	53	12	4		
	BLACK	3				2	1					
	OTHER	8		1	1	2	1	3				
BRISTOL CITY	TOTAL	143	1	3	17	50	38	23	9	2		
	WHITE	128	1	3	16	46	28	23	9	2		
	BLACK	13			1	4	8					
	OTHER	2					2					
GALAX CITY	TOTAL	111	1	4	13	38	25	19	8	3		
	WHITE	105		4	13	36	24	18	8	2		
	BLACK	6	1			2	1	1		1		
	OTHER											
PLANNING DISTRICT 4	TOTAL	1,638		36	99	455	465	380	164	36	3	
	WHITE	1,505		32	94	423	428	343	150	32	3	
	BLACK	66		3	4	25	17	12	4	1		
	OTHER	67		1	1	7	20	25	10	3		

TABLE 3
RESIDENT TOTAL LIVE BIRTHS BY AGE AND RACE OF MOTHER
BY PLANNING DISTRICT AND CITY OR COUNTY
VIRGINIA, 2011

PLANNING DISTRICT AND CITY/COUNTY	RACE	RESIDENT TOTAL LIVE BIRTHS	AGE OF MOTHER									
			AGE 10-14	AGE 15-17	AGE 18-19	AGE 20-24	AGE 25-29	AGE 30-34	AGE 35-39	AGE 40-44	AGE 45 UP	AGE UNKNOWN
COMMONWEALTH OF VIRGINIA	TOTAL	102,525	57	1,708	4,807	22,049	28,989	27,662	13,730	3,262	257	4
	WHITE	69,503	22	931	2,818	13,597	20,003	19,856	9,781	2,304	187	4
	BLACK	22,015	29	678	1,728	7,042	5,896	4,111	1,952	535	44	
	OTHER	11,007	6	99	261	1,410	3,090	3,695	1,997	423	26	
FLOYD COUNTY	TOTAL	144		1	13	45	32	33	15	3	2	
	WHITE	138		1	13	42	29	33	15	3	2	
	BLACK	2				1	1					
	OTHER	4				2	2					
GILES COUNTY	TOTAL	179		6	11	64	41	33	19	5		
	WHITE	178		6	10	64	41	33	19	5		
	BLACK	1			1							
	OTHER											
MONTGOMERY COUNTY	TOTAL	891		15	36	207	271	237	101	23	1	
	WHITE	806		13	35	192	248	208	90	19	1	
	BLACK	30		2	1	11	7	6	2	1		
	OTHER	55				4	16	23	9	3		
PULASKI COUNTY	TOTAL	288		8	28	105	80	45	18	4		
	WHITE	266		8	26	95	76	40	17	4		
	BLACK	18			1	9	3	4	1			
	OTHER	4			1	1	1	1				
RADFORD CITY	TOTAL	136		6	11	34	41	32	11	1		
	WHITE	117		4	10	30	34	29	9	1		
	BLACK	15		1	1	4	6	2	1			
	OTHER	4		1			1	1	1			
PLANNING DISTRICT 5	TOTAL	3,103	1	74	210	818	924	679	320	75	2	
	WHITE	2,503	1	51	151	620	749	594	272	63	2	
	BLACK	493		22	57	184	130	60	30	10		
	OTHER	107		1	2	14	45	25	18	2		
ALLEGHANY COUNTY	TOTAL	101		4	2	35	34	14	9	3		
	WHITE	98		4	2	33	34	13	9	3		
	BLACK	3				2		1				
	OTHER											
BOTETOURT COUNTY	TOTAL	221			12	41	67	65	30	6		
	WHITE	213			12	40	65	62	28	6		
	BLACK	5					2	2	1			
	OTHER	3				1		1	1			
CRAIG COUNTY	TOTAL	41		1	3	16	9	11	1			
	WHITE	41		1	3	16	9	11	1			
	BLACK											
	OTHER											
ROANOKE COUNTY	TOTAL	853		9	40	182	244	222	130	25	1	
	WHITE	754		7	34	165	216	195	115	21	1	
	BLACK	53		2	5	14	13	12	4	3		
	OTHER	46			1	3	15	15	11	1		
COVINGTON CITY	TOTAL	120	1	7	10	40	29	22	8	3		
	WHITE	113	1	7	10	40	24	20	8	3		
	BLACK	5					3	2				
	OTHER	2					2					
ROANOKE CITY	TOTAL	1,492		45	128	436	459	277	115	32		
	WHITE	1,034		26	76	267	326	229	86	24		
	BLACK	411		19	51	160	110	39	25	7		
	OTHER	47			1	9	23	9	4	1		
SALEM CITY	TOTAL	275		8	15	68	82	68	27	6	1	
	WHITE	250		6	14	59	75	64	25	6	1	
	BLACK	16		1	1	8	2	4				
	OTHER	9		1		1	5		2			
PLANNING DISTRICT 6	TOTAL	3,030	1	67	203	773	927	712	276	68	3	
	WHITE	2,738	1	58	172	701	836	649	260	58	3	
	BLACK	166		4	17	45	64	23	7	6		
	OTHER	126		5	14	27	27	40	9	4		
AUGUSTA COUNTY	TOTAL	605		9	36	155	180	153	61	11		
	WHITE	586		9	34	150	174	150	58	11		
	BLACK	15			2	4	4	2	3			
	OTHER	4				1	2	1				
BATH COUNTY	TOTAL	39			1	10	16	9	2	1		
	WHITE	35			1	8	14	9	2	1		
	BLACK	4				2	2					
	OTHER											
HIGHLAND COUNTY	TOTAL	14				5	6	1	2			
	WHITE	14				5	6	1	2			
	BLACK											
	OTHER											
ROCKBRIDGE COUNTY	TOTAL	160		6	10	42	50	30	15	6	1	
	WHITE	152		5	10	41	47	29	14	5	1	
	BLACK	5					3	1		1		
	OTHER	3		1		1			1			
ROCKINGHAM COUNTY	TOTAL	821		14	48	196	245	222	82	13	1	
	WHITE	786		13	47	191	233	209	80	12	1	
	BLACK	11		1	1	2	5	2				
	OTHER	24				3	7	11	2	1		
BUENA VISTA CITY	TOTAL	81			10	22	33	11	4	1		
	WHITE	79			9	22	32	11	4	1		
	BLACK	2			1		1					
	OTHER											

TABLE 3
RESIDENT TOTAL LIVE BIRTHS BY AGE AND RACE OF MOTHER
BY PLANNING DISTRICT AND CITY OR COUNTY
VIRGINIA, 2011

PLANNING DISTRICT AND CITY/COUNTY	RACE	RESIDENT TOTAL LIVE BIRTHS	AGE OF MOTHER									
			AGE 10-14	AGE 15-17	AGE 18-19	AGE 20-24	AGE 25-29	AGE 30-34	AGE 35-39	AGE 40-44	AGE 45 UP	AGE UNKNOWN
COMMONWEALTH OF VIRGINIA	TOTAL	102,525	57	1,708	4,807	22,049	28,989	27,662	13,730	3,262	257	4
	WHITE	69,503	22	931	2,818	13,597	20,003	19,856	9,781	2,304	187	4
	BLACK	22,015	29	678	1,728	7,042	5,896	4,111	1,952	535	44	
	OTHER	11,007	6	99	261	1,410	3,090	3,695	1,997	423	26	
HARRISONBURG CITY	TOTAL	542	1	22	39	124	173	125	39	18	1	
	WHITE	412	1	15	23	92	138	96	32	14	1	
	BLACK	47		3	3	15	17	6	2	1		
	OTHER	83		4	13	17	18	23	5	3		
LEXINGTON CITY	TOTAL	64		2	5	22	12	14	9			
	WHITE	60		2	5	20	11	13	9			
	BLACK	4				2	1	1				
	OTHER											
STAUNTON CITY	TOTAL	337		7	26	82	94	82	34	12		
	WHITE	301		7	19	69	84	79	34	9		
	BLACK	32			6	10	10	3		3		
	OTHER	4			1	3						
WAYNESBORO CITY	TOTAL	367		7	28	115	118	65	28	6		
	WHITE	313		7	24	103	97	52	25	5		
	BLACK	46			4	10	21	8	2	1		
	OTHER	8				2		5	1			
PLANNING DISTRICT 7	TOTAL	2,542	3	47	173	699	737	551	264	61	7	
	WHITE	2,322	2	41	158	638	672	509	239	57	6	
	BLACK	113		5	5	41	32	18	9	2	1	
	OTHER	107	1	1	10	20	33	24	16	2		
CLARKE COUNTY	TOTAL	126			7	34	35	31	18	1		
	WHITE	122			7	31	35	30	18	1		
	BLACK	4				3		1				
	OTHER											
FREDERICK COUNTY	TOTAL	887	2	20	62	204	264	212	96	25	2	
	WHITE	812	1	18	57	184	241	197	87	25	2	
	BLACK	37		2	1	13	9	8	4			
	OTHER	38	1		4	7	14	7	5			
PAGE COUNTY	TOTAL	229		5	28	82	52	43	17	2		
	WHITE	226		5	27	81	51	43	17	2		
	BLACK	2				1	1					
	OTHER	1			1							
SHENANDOAH COUNTY	TOTAL	464		5	21	135	146	101	45	10	1	
	WHITE	446		4	20	134	140	98	40	10		
	BLACK	8			1		3	1	2		1	
	OTHER	10		1		1	3	2	3			
WARREN COUNTY	TOTAL	432		7	28	135	118	79	45	17	3	
	WHITE	405		5	26	128	109	74	44	16	3	
	BLACK	20		2	2	6	7	3				
	OTHER	7				1	2	2	1	1		
WINCHESTER CITY	TOTAL	404	1	10	27	109	122	85	43	6	1	
	WHITE	311	1	9	21	80	96	67	33	3	1	
	BLACK	42		1	1	18	12	5	3	2		
	OTHER	51			5	11	14	13	7	1		
PLANNING DISTRICT 8	TOTAL	33,921	6	299	709	3,707	8,756	11,767	6,862	1,670	143	2
	WHITE	23,390	5	219	477	2,574	5,924	8,195	4,726	1,168	100	2
	BLACK	4,228		66	152	639	1,146	1,228	752	220	25	
	OTHER	6,303	1	14	80	494	1,686	2,344	1,384	282	18	
ARLINGTON COUNTY	TOTAL	3,049		17	36	211	634	1,201	756	180	14	
	WHITE	2,399		12	24	158	487	953	610	143	12	
	BLACK	201		4	7	31	55	51	38	15		
	OTHER	449		1	5	22	92	197	108	22	2	
FAIRFAX COUNTY	TOTAL	15,148	4	118	270	1,504	3,835	5,382	3,136	828	71	
	WHITE	10,215	3	94	190	1,064	2,547	3,657	2,040	574	46	
	BLACK	1,587		18	44	215	402	475	324	93	16	
	OTHER	3,346	1	6	36	225	886	1,250	772	161	9	
LOUDOUN COUNTY	TOTAL	4,970		20	62	411	1,248	1,825	1,142	241	21	
	WHITE	3,550		13	46	311	901	1,281	801	179	18	
	BLACK	354		7	7	47	69	122	82	20		
	OTHER	1,066			9	53	278	422	259	42	3	
PRINCE WILLIAM COUNTY	TOTAL	6,691		97	228	1,098	1,986	1,983	1,037	246	16	
	WHITE	4,508		68	149	734	1,338	1,349	705	155	10	
	BLACK	1,378		25	70	249	394	380	193	63	4	
	OTHER	805		4	9	115	254	254	139	28	2	
ALEXANDRIA CITY	TOTAL	2,632		23	53	282	642	953	540	121	17	1
	WHITE	1,641		10	24	146	339	646	385	79	11	1
	BLACK	567		10	11	71	180	170	96	24	5	
	OTHER	424		3	18	65	123	137	59	18	1	
FAIRFAX CITY	TOTAL	496	1	2	2	44	126	191	107	20	3	
	WHITE	343	1	2	2	34	88	131	70	12	3	
	BLACK	26				3	12	4	5	2		
	OTHER	127				7	26	56	32	6		
FALLS CHURCH CITY	TOTAL	148		1	1	6	30	51	50	9		
	WHITE	121		1	1	6	26	42	39	6		
	BLACK	4						2	1	1		
	OTHER	23					4	7	10	2		
MANASSAS CITY	TOTAL	721	1	21	56	142	226	164	87	22	1	1
	WHITE	561	1	19	40	112	176	124	71	17		1
	BLACK	104		2	13	23	29	22	13	2		
	OTHER	56			3	7	21	18	3	3	1	

TABLE 3
RESIDENT TOTAL LIVE BIRTHS BY AGE AND RACE OF MOTHER
BY PLANNING DISTRICT AND CITY OR COUNTY
VIRGINIA, 2011

PLANNING DISTRICT AND CITY/COUNTY	RACE	RESIDENT TOTAL LIVE BIRTHS	AGE OF MOTHER									
			AGE 10-14	AGE 15-17	AGE 18-19	AGE 20-24	AGE 25-29	AGE 30-34	AGE 35-39	AGE 40-44	AGE 45 UP	AGE UNKNOWN
COMMONWEALTH OF VIRGINIA	TOTAL	102,525	57	1,708	4,807	22,049	28,989	27,662	13,730	3,262	257	4
	WHITE	69,503	22	931	2,818	13,597	20,003	19,856	9,781	2,304	187	4
	BLACK	22,015	29	678	1,728	7,042	5,896	4,111	1,952	535	44	
	OTHER	11,007	6	99	261	1,410	3,090	3,695	1,997	423	26	
MANASSAS PARK CITY	TOTAL	66			1	9	29	17	7	3		
	WHITE	52			1	9	22	12	5	3		
	BLACK	7					5	2				
	OTHER	7					2	3	2			
PLANNING DISTRICT 9	TOTAL	1,994	1	31	107	489	607	451	228	71	9	
	WHITE	1,663	1	26	86	389	504	386	198	65	8	
	BLACK	223		4	17	80	73	33	9	6	1	
	OTHER	108		1	4	20	30	32	21			
CULPEPER COUNTY	TOTAL	627		9	35	171	190	133	64	23	2	
	WHITE	512		7	28	124	159	113	59	20	2	
	BLACK	88		2	6	43	23	11		3		
	OTHER	27			1	4	8	9	5			
FAUQUIER COUNTY	TOTAL	769	1	11	34	165	231	184	114	26	3	
	WHITE	633	1	9	26	134	185	153	97	25	3	
	BLACK	70		1	6	17	28	12	5	1		
	OTHER	66		1	2	14	18	19	12			
MADISON COUNTY	TOTAL	130		1	7	39	35	37	10		1	
	WHITE	120		1	6	32	34	36	10		1	
	BLACK	8			1	6	1					
	OTHER	2				1		1				
ORANGE COUNTY	TOTAL	413		9	26	94	135	92	34	20	3	
	WHITE	348		8	21	80	112	80	27	18	2	
	BLACK	56		1	4	14	20	10	4	2	1	
	OTHER	9			1		3	2	3			
RAPPAHANNOCK COUNTY	TOTAL	55		1	5	20	16	5	6	2		
	WHITE	50		1	5	19	14	4	5	2		
	BLACK	1					1					
	OTHER	4				1	1	1	1			
PLANNING DISTRICT 10	TOTAL	2,562	1	29	98	504	733	768	347	80	1	1
	WHITE	2,078	1	21	74	348	616	654	296	66	1	1
	BLACK	359		7	22	140	83	71	29	7		
	OTHER	125		1	2	16	34	43	22	7		
ALBEMARLE COUNTY	TOTAL	1,059		11	27	167	296	345	168	43	1	1
	WHITE	854		9	20	119	237	287	143	37	1	1
	BLACK	125		1	6	39	34	31	11	3		
	OTHER	80		1	1	9	25	27	14	3		
FLUVANNA COUNTY	TOTAL	278		1	9	53	80	101	27	7		
	WHITE	240		1	7	37	74	92	23	6		
	BLACK	33			2	14	6	8	3			
	OTHER	5				2		1	1	1		
GREENE COUNTY	TOTAL	227	1	3	16	53	65	53	31	5		
	WHITE	208	1	3	16	46	60	48	29	5		
	BLACK	13				6	3	3	1			
	OTHER	6				1	2	2	1			
LOUISA COUNTY	TOTAL	374		6	21	94	130	92	27	4		
	WHITE	326		6	19	69	122	83	24	3		
	BLACK	48			2	25	8	9	3	1		
	OTHER											
NELSON COUNTY	TOTAL	125		1	7	36	40	23	17	1		
	WHITE	109		1	5	30	37	21	14	1		
	BLACK	16			2	6	3	2	3			
	OTHER											
CHARLOTTESVILLE CITY	TOTAL	499		7	18	101	122	154	77	20		
	WHITE	341		1	7	47	86	123	63	14		
	BLACK	124		6	10	50	29	18	8	3		
	OTHER	34			1	4	7	13	6	3		
PLANNING DISTRICT 11	TOTAL	2,780	1	51	194	796	852	606	231	47	2	
	WHITE	2,118	1	34	139	518	695	499	190	40	2	
	BLACK	595		17	55	268	143	76	31	5		
	OTHER	67				10	14	31	10	2		
AMHERST COUNTY	TOTAL	343		7	23	95	113	74	24	7		
	WHITE	273		6	16	66	99	61	19	6		
	BLACK	61		1	7	24	14	9	5	1		
	OTHER	9				5		4				
APPOMATTOX COUNTY	TOTAL	180		3	14	49	67	34	11	2		
	WHITE	138		3	8	29	59	27	10	2		
	BLACK	41			6	20	8	6	1			
	OTHER	1						1				
BEDFORD COUNTY	TOTAL	596		11	44	139	175	146	69	12		
	WHITE	540		10	37	120	166	134	61	12		
	BLACK	43		1	7	17	8	7	3			
	OTHER	13				2	1	5	5			
CAMPBELL COUNTY	TOTAL	539		15	47	162	147	111	47	10		
	WHITE	461		13	43	133	125	98	42	7		
	BLACK	73		2	4	28	22	11	4	2		
	OTHER	5				1		2	1	1		
BEDFORD CITY	TOTAL	48			4	17	15	8	4			
	WHITE	38			4	11	13	7	3			
	BLACK	10				6	2	1	1			
	OTHER											

TABLE 3
RESIDENT TOTAL LIVE BIRTHS BY AGE AND RACE OF MOTHER
BY PLANNING DISTRICT AND CITY OR COUNTY
VIRGINIA, 2011

PLANNING DISTRICT AND CITY/COUNTY	RACE	RESIDENT TOTAL LIVE BIRTHS	AGE OF MOTHER									
			AGE 10-14	AGE 15-17	AGE 18-19	AGE 20-24	AGE 25-29	AGE 30-34	AGE 35-39	AGE 40-44	AGE 45 UP	AGE UNKNOWN
COMMONWEALTH OF VIRGINIA	TOTAL	102,525	57	1,708	4,807	22,049	28,989	27,662	13,730	3,262	257	4
	WHITE	69,503	22	931	2,818	13,597	20,003	19,856	9,781	2,304	187	4
	BLACK	22,015	29	678	1,728	7,042	5,896	4,111	1,952	535	44	
	OTHER	11,007	6	99	261	1,410	3,090	3,695	1,997	423	26	
LYNCHBURG CITY	TOTAL	1,074	1	15	62	334	335	233	76	16	2	
	WHITE	668	1	2	31	159	233	172	55	13	2	
	BLACK	367		13	31	173	89	42	17	2		
	OTHER	39				2	13	19	4	1		
PLANNING DISTRICT 12	TOTAL	2,451	4	61	186	778	703	470	203	44	2	
	WHITE	1,703	1	40	113	487	527	349	154	32		
	BLACK	681	2	17	65	274	163	104	43	11	2	
	OTHER	67	1	4	8	17	13	17	6	1		
FRANKLIN COUNTY	TOTAL	523		13	44	138	156	103	55	14		
	WHITE	485		13	37	122	149	99	53	12		
	BLACK	30			4	15	5	3	1	2		
	OTHER	8			3	1	2	1	1			
HENRY COUNTY	TOTAL	485	1	21	33	169	131	90	33	5	2	
	WHITE	354		15	23	122	103	61	26	4		
	BLACK	112		4	9	42	26	24	5		2	
	OTHER	19	1	2	1	5	2	5	2	1		
PATRICK COUNTY	TOTAL	143		4	6	45	44	28	14	2		
	WHITE	132		3	6	43	43	23	13	1		
	BLACK	8				1	1	4	1	1		
	OTHER	3		1		1		1				
PITTSYLVANIA COUNTY	TOTAL	450	1	8	33	127	135	100	35	11		
	WHITE	338	1	5	20	86	110	82	26	8		
	BLACK	104		3	11	38	23	17	9	3		
	OTHER	8			2	3	2	1				
DANVILLE CITY	TOTAL	585	2	13	45	203	170	104	43	5		
	WHITE	246		4	16	67	84	51	22	2		
	BLACK	317	2	8	28	132	81	45	18	3		
	OTHER	22		1	1	4	5	8	3			
MARTINSVILLE CITY	TOTAL	265		2	25	96	67	45	23	7		
	WHITE	148			11	47	38	33	14	5		
	BLACK	110		2	13	46	27	11	9	2		
	OTHER	7			1	3	2	1				
PLANNING DISTRICT 13	TOTAL	751	1	31	61	238	224	129	55	12		
	WHITE	397	1	9	25	110	133	79	31	9		
	BLACK	337		22	36	124	87	43	22	3		
	OTHER	17				4	4	7	2			
BRUNSWICK COUNTY	TOTAL	141		5	13	45	42	22	12	2		
	WHITE	56			4	16	20	9	6	1		
	BLACK	84		5	9	28	22	13	6	1		
	OTHER	1				1						
HALIFAX COUNTY	TOTAL	316	1	12	29	90	106	51	23	4		
	WHITE	195	1	5	13	49	74	37	12	4		
	BLACK	116		7	16	40	31	12	10			
	OTHER	5				1	1	2	1			
MECKLENBURG COUNTY	TOTAL	294		14	19	103	76	56	20	6		
	WHITE	146		4	8	45	39	33	13	4		
	BLACK	137		10	11	56	34	18	6	2		
	OTHER	11				2	3	5	1			
PLANNING DISTRICT 14	TOTAL	1,039	2	24	79	328	294	214	73	22	2	1
	WHITE	670		7	40	183	208	159	55	15	2	1
	BLACK	350	2	17	39	142	78	48	17	7		
	OTHER	19				3	8	7	1			
AMELIA COUNTY	TOTAL	125		1	5	40	27	39	9	4		
	WHITE	102			4	30	24	33	7	4		
	BLACK	22		1	1	10	3	5	2			
	OTHER	1						1				
BUCKINGHAM COUNTY	TOTAL	160		1	13	57	51	28	6	3	1	
	WHITE	112		1	6	41	37	20	5	1	1	
	BLACK	48			7	16	14	8	1	2		
	OTHER											
CHARLOTTE COUNTY	TOTAL	153		2	17	48	41	30	11	3		1
	WHITE	102		2	8	23	34	24	8	2		1
	BLACK	51			9	25	7	6	3	1		
	OTHER											
CUMBERLAND COUNTY	TOTAL	116		1	10	38	30	25	10	2		
	WHITE	74			7	23	20	15	8	1		
	BLACK	39		1	3	14	10	8	2	1		
	OTHER	3				1		2				
LUNENBURG COUNTY	TOTAL	117		4	12	33	33	22	11	2		
	WHITE	70		2	6	18	21	14	8	1		
	BLACK	39		2	6	14	8	5	3	1		
	OTHER	8				1	4	3				
NOTTOWAY COUNTY	TOTAL	165		8	8	52	50	31	12	3	1	
	WHITE	97		2	5	19	34	24	9	3	1	
	BLACK	66		6	3	32	16	6	3			
	OTHER	2				1		1				
PRINCE EDWARD COUNTY	TOTAL	203	2	7	14	60	62	39	14	5		
	WHITE	113			4	29	38	29	10	3		
	BLACK	85	2	7	10	31	20	10	3	2		
	OTHER	5					4		1			

TABLE 3
RESIDENT TOTAL LIVE BIRTHS BY AGE AND RACE OF MOTHER
BY PLANNING DISTRICT AND CITY OR COUNTY
VIRGINIA, 2011

PLANNING DISTRICT AND CITY/COUNTY	RACE	RESIDENT TOTAL LIVE BIRTHS	AGE OF MOTHER									
			AGE 10-14	AGE 15-17	AGE 18-19	AGE 20-24	AGE 25-29	AGE 30-34	AGE 35-39	AGE 40-44	AGE 45 UP	AGE UNKNOWN
COMMONWEALTH OF VIRGINIA	TOTAL	102,525	57	1,708	4,807	22,049	28,989	27,662	13,730	3,262	257	4
	WHITE	69,503	22	931	2,818	13,597	20,003	19,856	9,781	2,304	187	4
	BLACK	22,015	29	678	1,728	7,042	5,896	4,111	1,952	535	44	
	OTHER	11,007	6	99	261	1,410	3,090	3,695	1,997	423	26	
PLANNING DISTRICT 15	TOTAL	12,068	8	216	545	2,484	3,349	3,535	1,534	364	33	
	WHITE	6,849	2	57	180	961	1,929	2,374	1,077	246	23	
	BLACK	3,742	4	129	315	1,271	962	703	277	73	8	
	OTHER	1,477	2	30	50	252	458	458	180	45	2	
CHARLES CITY COUNTY	TOTAL	48		1	2	20	15	8	1		1	
	WHITE	19			1	7	4	5	1		1	
	BLACK	28		1	1	13	10	3				
	OTHER	1					1					
CHESTERFIELD COUNTY	TOTAL	3,648	1	69	152	636	1,063	1,110	485	122	10	
	WHITE	2,395		22	68	351	730	798	341	78	7	
	BLACK	804		30	62	206	205	193	85	20	3	
	OTHER	449	1	17	22	79	128	119	59	24		
GOOCHLAND COUNTY	TOTAL	151	1		3	28	40	46	24	9		
	WHITE	115	1		3	16	31	38	20	6		
	BLACK	31				12	7	7	3	2		
	OTHER	5					2	1	1	1		
HANOVER COUNTY	TOTAL	877		10	31	145	251	269	136	35		
	WHITE	759		5	28	110	219	240	126	31		
	BLACK	98		4	3	32	28	21	6	4		
	OTHER	20		1		3	4	8	4			
HENRICO COUNTY	TOTAL	3,939		53	140	703	1,119	1,278	525	109	12	
	WHITE	2,186		20	53	281	617	789	346	73	7	
	BLACK	1,104		28	73	343	296	240	98	22	4	
	OTHER	649		5	14	79	206	249	81	14	1	
NEW KENT COUNTY	TOTAL	191		3	10	35	45	62	25	9	2	
	WHITE	169		1	9	27	36	60	25	9	2	
	BLACK	12		1	1	4	5	1				
	OTHER	10		1		4	4	1				
POWHATAN COUNTY	TOTAL	233		2	6	43	69	52	47	11	3	
	WHITE	218		2	5	40	63	47	47	11	3	
	BLACK	10			1	2	4	3				
	OTHER	5				1	2	2				
RICHMOND CITY	TOTAL	2,981	6	78	201	874	747	710	291	69	5	
	WHITE	988	1	7	13	129	229	397	171	38	3	
	BLACK	1,655	4	65	174	659	407	235	85	25	1	
	OTHER	338	1	6	14	86	111	78	35	6	1	
PLANNING DISTRICT 16	TOTAL	4,359	1	74	216	1,026	1,347	1,044	510	128	13	
	WHITE	3,262	1	45	148	728	1,050	821	370	88	11	
	BLACK	761		22	59	240	187	144	81	27	1	
	OTHER	336		7	9	58	110	79	59	13	1	
CAROLINE COUNTY	TOTAL	394	1	9	31	97	118	89	34	15		
	WHITE	285	1	6	18	68	88	72	21	11		
	BLACK	96		3	12	28	24	14	11	4		
	OTHER	13			1	1	6	3	2			
KING GEORGE COUNTY	TOTAL	312		5	18	64	105	66	40	13	1	
	WHITE	268		2	15	51	98	58	33	10	1	
	BLACK	36		3	3	13	5	8	2	2		
	OTHER	8					2		5	1		
SPOTSYLVANIA COUNTY	TOTAL	1,559		34	73	356	508	384	162	38	4	
	WHITE	1,186		23	51	252	401	306	125	26	2	
	BLACK	225		8	19	77	53	42	19	6	1	
	OTHER	148		3	3	27	54	36	18	6	1	
STAFFORD COUNTY	TOTAL	1,683		20	69	400	496	408	227	56	7	
	WHITE	1,286		11	53	300	389	323	165	38	7	
	BLACK	293		6	15	81	77	63	38	13		
	OTHER	104		3	1	19	30	22	24	5		
FREDERICKSBURG CITY	TOTAL	411		6	25	109	120	97	47	6	1	
	WHITE	237		3	11	57	74	62	26	3	1	
	BLACK	111		2	10	41	28	17	11	2		
	OTHER	63		1	4	11	18	18	10	1		
PLANNING DISTRICT 17	TOTAL	428	1	11	35	132	120	81	38	8	2	
	WHITE	262		4	19	66	73	69	25	5	1	
	BLACK	149	1	7	14	60	42	10	11	3	1	
	OTHER	17			2	6	5	2	2			
LANCASTER COUNTY	TOTAL	83		4	8	26	29	9	6	1		
	WHITE	47			4	14	15	8	5	1		
	BLACK	35		4	4	11	14	1	1			
	OTHER	1				1						
NORTHUMBERLAND COUNTY	TOTAL	90		2	5	34	20	15	11	2	1	
	WHITE	51		1	1	14	13	13	7	2		
	BLACK	35		1	3	18	6	2	4		1	
	OTHER	4			1	2	1					
RICHMOND COUNTY	TOTAL	71			6	20	19	17	9			
	WHITE	47			4	10	12	15	6			
	BLACK	21			2	9	7	1	2			
	OTHER	3				1		1	1			
WESTMORELAND COUNTY	TOTAL	184	1	5	16	52	52	40	12	5	1	
	WHITE	117		3	10	28	33	33	7	2	1	
	BLACK	58	1	2	5	22	15	6	4	3		
	OTHER	9			1	2	4	1	1			

TABLE 3
RESIDENT TOTAL LIVE BIRTHS BY AGE AND RACE OF MOTHER
BY PLANNING DISTRICT AND CITY OR COUNTY
VIRGINIA, 2011

PLANNING DISTRICT AND CITY/COUNTY	RACE	RESIDENT TOTAL LIVE BIRTHS	AGE OF MOTHER									
			AGE 10-14	AGE 15-17	AGE 18-19	AGE 20-24	AGE 25-29	AGE 30-34	AGE 35-39	AGE 40-44	AGE 45 UP	AGE UNKNOWN
COMMONWEALTH OF VIRGINIA	TOTAL	102,525	57	1,708	4,807	22,049	28,989	27,662	13,730	3,262	257	4
	WHITE	69,503	22	931	2,818	13,597	20,003	19,856	9,781	2,304	187	4
	BLACK	22,015	29	678	1,728	7,042	5,896	4,111	1,952	535	44	
	OTHER	11,007	6	99	261	1,410	3,090	3,695	1,997	423	26	
PLANNING DISTRICT 18	TOTAL	882		12	61	230	284	188	87	18	2	
	WHITE	706		8	44	167	238	162	70	16	1	
	BLACK	148		4	16	53	39	21	13	2		
	OTHER	28			1	10	7	5	4		1	
ESSEX COUNTY	TOTAL	130		2	12	35	33	31	13	4		
	WHITE	68		1	5	15	15	21	8	3		
	BLACK	60		1	6	20	18	10	4	1		
	OTHER	2			1				1			
GLOUCESTER COUNTY	TOTAL	341		4	24	86	104	81	37	4	1	
	WHITE	311		3	24	74	97	75	34	4		
	BLACK	17		1		7	4	3	2			
	OTHER	13				5	3	3	1		1	
KING AND QUEEN COUNTY	TOTAL	70		1	6	21	24	12	5	1		
	WHITE	47			1	14	17	9	5	1		
	BLACK	21		1	5	6	7	2				
	OTHER	2				1		1				
KING WILLIAM COUNTY	TOTAL	183		4	9	38	68	37	22	5		
	WHITE	150		3	7	26	61	34	14	5		
	BLACK	27		1	2	10	5	3	6			
	OTHER	6				2	2		2			
MATHEWS COUNTY	TOTAL	64		1	4	18	23	14	4			
	WHITE	56		1	3	12	22	14	4			
	BLACK	5			1	4						
	OTHER	3				2	1					
MIDDLESEX COUNTY	TOTAL	94			6	32	32	13	6	4	1	
	WHITE	74			4	26	26	9	5	3	1	
	BLACK	18			2	6	5	3	1	1		
	OTHER	2					1	1				
PLANNING DISTRICT 19	TOTAL	2,192	4	88	180	738	621	379	148	31	3	
	WHITE	1,003		22	63	293	321	198	90	14	2	
	BLACK	1,074	4	60	112	421	265	143	53	15	1	
	OTHER	115		6	5	24	35	38	5	2		
DINWIDDIE COUNTY	TOTAL	248		8	23	73	65	53	20	6		
	WHITE	175		6	13	49	48	35	19	5		
	BLACK	69		2	10	21	16	18	1	1		
	OTHER	4				3	1					
GREENSVILLE COUNTY	TOTAL	145		11	16	57	25	25	10	1		
	WHITE	42		2	3	13	12	8	4			
	BLACK	89		6	12	41	11	13	5	1		
	OTHER	14		3	1	3	2	4	1			
PRINCE GEORGE COUNTY	TOTAL	327		8	19	88	95	79	32	6		
	WHITE	218		4	15	69	63	45	21	1		
	BLACK	89		3	4	16	27	25	9	5		
	OTHER	20		1		3	5	9	2			
SURRY COUNTY	TOTAL	58		2	3	12	23	12	3	3		
	WHITE	40		1	1	8	18	7	3	2		
	BLACK	18		1	2	4	5	5		1		
	OTHER											
SUSSEX COUNTY	TOTAL	126	1	6	11	41	41	19	6	1		
	WHITE	56		2	6	17	22	6	2	1		
	BLACK	68	1	4	4	24	18	13	4			
	OTHER	2			1		1					
COLONIAL HEIGHTS CITY	TOTAL	255		9	19	70	80	48	23	6		
	WHITE	163		3	10	42	52	36	16	4		
	BLACK	67		6	7	24	20	3	6	1		
	OTHER	25			2	4	8	9	1	1		
EMPORIA CITY	TOTAL	35		2	4	14	13	2				
	WHITE	5				2	3					
	BLACK	29		2	4	12	10	1				
	OTHER	1						1				
HOPEWELL CITY	TOTAL	339	1	19	28	106	110	49	22	2	2	
	WHITE	167		4	12	43	63	31	13		1	
	BLACK	153	1	15	16	57	39	14	9	1	1	
	OTHER	19				6	8	4		1		
PETERSBURG CITY	TOTAL	659	2	23	57	277	169	92	32	6	1	
	WHITE	137			3	50	40	30	12	1	1	
	BLACK	492	2	21	53	222	119	51	19	5		
	OTHER	30		2	1	5	10	11	1			
PLANNING DISTRICT 20	TOTAL	16,031	7	282	857	4,516	4,815	3,634	1,534	363	23	
	WHITE	9,044		74	321	2,225	2,872	2,331	983	223	15	
	BLACK	5,707	6	187	495	2,024	1,564	941	388	98	4	
	OTHER	1,280	1	21	41	267	379	362	163	42	4	
ISLE OF WIGHT COUNTY	TOTAL	319		6	13	79	94	78	36	12	1	
	WHITE	229		1	7	51	72	61	30	6	1	
	BLACK	75		5	5	25	18	13	4	5		
	OTHER	15			1	3	4	4	2	1		
SOUTHAMPTON COUNTY	TOTAL	133		2	6	43	42	26	9	4	1	
	WHITE	80			3	20	32	18	7			
	BLACK	48		2	3	20	10	7	2	4		
	OTHER	5				3		1			1	

TABLE 3
RESIDENT TOTAL LIVE BIRTHS BY AGE AND RACE OF MOTHER
BY PLANNING DISTRICT AND CITY OR COUNTY
VIRGINIA, 2011

PLANNING DISTRICT AND CITY/COUNTY	RACE	RESIDENT TOTAL LIVE BIRTHS	AGE OF MOTHER									
			AGE 10-14	AGE 15-17	AGE 18-19	AGE 20-24	AGE 25-29	AGE 30-34	AGE 35-39	AGE 40-44	AGE 45 UP	AGE UNKNOWN
COMMONWEALTH OF VIRGINIA	TOTAL	102,525	57	1,708	4,807	22,049	28,989	27,662	13,730	3,262	257	4
	WHITE	69,503	22	931	2,818	13,597	20,003	19,856	9,781	2,304	187	4
	BLACK	22,015	29	678	1,728	7,042	5,896	4,111	1,952	535	44	
	OTHER	11,007	6	99	261	1,410	3,090	3,695	1,997	423	26	
CHESAPEAKE CITY	TOTAL	2,748	1	45	163	691	827	665	282	71	3	
	WHITE	1,667		13	70	348	546	456	187	45	2	
	BLACK	906	1	30	88	312	229	151	75	20		
	OTHER	175		2	5	31	52	58	20	6	1	
FRANKLIN CITY	TOTAL	167		5	8	65	52	25	10	1	1	
	WHITE	59			2	13	24	13	5	1	1	
	BLACK	106		5	6	52	27	11	5			
	OTHER	2					1	1				
NORFOLK CITY	TOTAL	3,718	1	94	246	1,259	1,071	694	296	53	4	
	WHITE	1,643		12	69	505	502	362	167	24	2	
	BLACK	1,778	1	73	167	673	487	255	98	23	1	
	OTHER	297		9	10	81	82	77	31	6	1	
PORTSMOUTH CITY	TOTAL	1,580	3	43	132	520	451	308	101	21	1	
	WHITE	634		10	37	177	211	143	47	8	1	
	BLACK	897	3	33	93	330	227	150	50	11		
	OTHER	49			2	13	13	15	4	2		
SUFFOLK CITY	TOTAL	1,117		16	61	296	322	261	131	28	2	
	WHITE	591		2	22	135	170	167	78	15	2	
	BLACK	458		13	34	151	136	71	40	13		
	OTHER	68		1	5	10	16	23	13			
VIRGINIA BEACH CITY	TOTAL	6,249	2	71	228	1,563	1,956	1,577	669	173	10	
	WHITE	4,141		36	111	976	1,315	1,111	462	124	6	
	BLACK	1,439	1	26	99	461	430	283	114	22	3	
	OTHER	669	1	9	18	126	211	183	93	27	1	
PLANNING DISTRICT 21	TOTAL	6,271	9	119	358	1,851	1,985	1,290	551	107	1	
	WHITE	3,151		39	113	817	1,072	742	314	53	1	
	BLACK	2,538	9	75	218	889	748	404	158	37		
	OTHER	582		5	27	145	165	144	79	17		
JAMES CITY COUNTY	TOTAL	735	1	13	27	125	218	228	110	13		
	WHITE	496		4	12	71	149	172	78	10		
	BLACK	148	1	9	13	35	38	34	17	1		
	OTHER	91			2	19	31	22	15	2		
YORK COUNTY	TOTAL	592		4	14	165	170	153	72	13	1	
	WHITE	445		3	8	125	132	117	53	6	1	
	BLACK	88		1	5	33	23	20	4	2		
	OTHER	59			1	7	15	16	15	5		
HAMPTON CITY	TOTAL	1,729	3	40	101	547	573	323	111	31		
	WHITE	749		10	23	225	283	148	44	16		
	BLACK	868	3	27	74	292	258	145	56	13		
	OTHER	112		3	4	30	32	30	11	2		
NEWPORT NEWS CITY	TOTAL	3,049	4	59	206	989	969	547	228	47		
	WHITE	1,329		20	64	377	461	276	113	18		
	BLACK	1,415	4	37	123	524	427	200	79	21		
	OTHER	305		2	19	88	81	71	36	8		
POQUOSON CITY	TOTAL	86		2	5	8	31	18	21	1		
	WHITE	80		2	5	8	30	15	19	1		
	BLACK	2						1	1			
	OTHER	4					1	2	1			
WILLIAMSBURG CITY	TOTAL	80	1	1	5	17	24	21	9	2		
	WHITE	52			1	11	17	14	7	2		
	BLACK	17	1	1	3	5	2	4	1			
	OTHER	11			1	1	5	3	1			
PLANNING DISTRICT 22	TOTAL	640		19	47	195	200	107	62	9	1	
	WHITE	400		9	22	93	145	78	44	8	1	
	BLACK	229		10	25	99	52	26	16	1		
	OTHER	11				3	3	3	2			
ACCOMACK COUNTY	TOTAL	478		9	34	147	150	81	47	9	1	
	WHITE	314		2	19	79	114	61	30	8	1	
	BLACK	156		7	15	67	33	18	15	1		
	OTHER	8				1	3	2	2			
NORTHAMPTON COUNTY	TOTAL	162		10	13	48	50	26	15			
	WHITE	86		7	3	14	31	17	14			
	BLACK	73		3	10	32	19	8	1			
	OTHER	3				2		1				
PLANNING DISTRICT 23	TOTAL	22,302	16	401	1,215	6,367	6,800	4,924	2,085	470	24	
	WHITE	12,195		113	434	3,042	3,944	3,073	1,297	276	16	
	BLACK	8,245	15	262	713	2,913	2,312	1,345	546	135	4	
	OTHER	1,862	1	26	68	412	544	506	242	59	4	
UNKNOWN VA CITY OR COUNTY	TOTAL											
	WHITE											
	BLACK											
	OTHER											

TABLE 4
RESIDENT TOTAL LIVE BIRTHS BY MAJORITY AND MINORITY, BY HISPANIC ETHNICITY, AND BY RACE WITH MAJORITY AS WHITE NON-HISPANIC AND MINORITY AS WHITE HISPANICS AND NONWHITE RACES BY HEALTH DISTRICTS AND HEALTH SERVICE AREAS, MEDICAL EXAMINER DISTRICTS, HMO AND PERINATAL REGIONS, AND PLANNING DISTRICTS
VIRGINIA, 2011

HEALTH AREAS AND DISTRICTS, HMO AND PERINATAL REGIONS, AND PLANNING DISTRICTS	RESIDENT BIRTHS BY MAJORITY AND MINORITY			RESIDENT BIRTHS BY ETHNICITY			RESIDENT BIRTHS BY RACE					
	TOTAL	MAJORITY	MINORITY	TOTAL	HISPANIC	NON-HISPANIC	TOTAL	WHITE	BLACK	ASIAN	NATIVE	OTHER
HEALTH DISTRICTS AND HEALTH SERVICE AREAS												
COMMONWEALTH OF VIRGINIA	102,525	59,738	42,787	102,525	12,453	90,072	102,525	69,503	22,015	7,424	113	3,470
HEALTH SERVICE AREA I	14,487	10,926	3,561	14,487	1,573	12,914	14,487	12,063	1,622	292	21	489
CENTRAL SHENANDOAH DISTRICT 6	3,030	2,493	537	3,030	332	2,698	3,030	2,738	166	31	2	93
LORD FAIRFAX DISTRICT 7	2,542	2,086	456	2,542	296	2,246	2,542	2,322	113	33	2	72
RAPPAHANNOCK DISTRICT 16	4,359	2,950	1,409	4,359	518	3,841	4,359	3,262	761	114	6	216
RAPPAHANNOCK/RAPIDAN DISTRICT 9	1,994	1,505	489	1,994	219	1,775	1,994	1,663	223	27	8	73
THOMAS JEFFERSON DISTRICT 10	2,562	1,892	670	2,562	208	2,354	2,562	2,078	359	87	3	35
HEALTH SERVICE AREA II	33,921	16,513	17,408	33,921	7,605	26,316	33,921	23,390	4,228	5,236	27	1,040
ALEXANDRIA CITY DISTRICT	2,632	1,282	1,350	2,632	574	2,058	2,632	1,641	567	184	1	239
ARLINGTON COUNTY DISTRICT	3,049	1,802	1,247	3,049	616	2,433	3,049	2,399	201	369	1	79
FAIRFAX HEALTH DISTRICT	15,792	7,210	8,582	15,792	3,728	12,064	15,792	10,679	1,617	3,066	12	418
LOUDOUN COUNTY DISTRICT	4,970	2,784	2,186	4,970	796	4,174	4,970	3,550	354	972	5	89
PRINCE WILLIAM HEALTH DISTRICT	7,478	3,435	4,043	7,478	1,891	5,587	7,478	5,121	1,489	645	8	215
HEALTH SERVICE AREA III	13,815	11,207	2,608	13,815	454	13,361	13,815	11,568	1,891	219	9	128
LENOWISCO DISTRICT 1	926	899	27	926	15	911	926	906	7	2		11
CUMBERLAND PLATEAU DISTRICT 2	1,080	1,063	17	1,080	3	1,077	1,080	1,064	11	2	1	2
MOUNT ROGERS DISTRICT 3	1,837	1,728	109	1,837	54	1,783	1,837	1,769	38	10	2	18
NEW RIVER VALLEY DISTRICT 4	1,638	1,474	164	1,638	34	1,604	1,638	1,505	66	57	1	9
ALLEGHANY HEALTH DISTRICT	1,611	1,427	184	1,611	49	1,562	1,611	1,469	82	49		11
ROANOKE CITY DISTRICT	1,492	943	549	1,492	99	1,393	1,492	1,034	411	36		11
CENTRAL VIRGINIA DISTRICT 11	2,780	2,062	718	2,780	59	2,721	2,780	2,118	595	56	4	7
PITTSYLVANIA/DANVILLE DISTRICT	1,035	568	467	1,035	32	1,003	1,035	584	421	5	1	24
WEST PIEDMONT HEALTH DISTRICT	1,416	1,043	373	1,416	109	1,307	1,416	1,119	260	2		35
HEALTH SERVICE AREA IV	16,050	8,358	7,692	16,050	1,283	14,767	16,050	8,919	5,503	753	16	859
CHESTERFIELD HEALTH DISTRICT	4,136	2,582	1,554	4,136	454	3,682	4,136	2,776	881	173	6	300
CHICKAHOMINY HEALTH DISTRICT	1,267	1,042	225	1,267	31	1,236	1,267	1,062	169	20	4	12
HENRICO COUNTY DISTRICT	3,939	2,029	1,910	3,939	281	3,658	3,939	2,186	1,104	475	4	170
RICHMOND CITY DISTRICT	2,981	898	2,083	2,981	345	2,636	2,981	988	1,655	48	1	289
CRATER HEALTH DISTRICT	1,937	784	1,153	1,937	109	1,828	1,937	840	1,007	25	1	64
PIEDMONT DISTRICT 14	1,039	635	404	1,039	47	992	1,039	670	350	6		13
SOUTHSIDE DISTRICT 13	751	388	363	751	16	735	751	397	337	6		11
HEALTH SERVICE AREA V	24,252	12,734	11,518	24,252	1,538	22,714	24,252	13,563	8,771	924	40	954
EASTERN SHORE DISTRICT 22	640	269	371	640	151	489	640	400	229	4		7
THREE RIVERS HEALTH DISTRICT	1,310	947	363	1,310	50	1,260	1,310	968	297	6	1	38
HAMPTON CITY DISTRICT	1,729	704	1,025	1,729	73	1,656	1,729	749	868	46	3	63
PENINSULA HEALTH DISTRICT	4,542	2,274	2,268	4,542	356	4,186	4,542	2,402	1,670	151	8	311
CHESAPEAKE CITY DISTRICT	2,748	1,564	1,184	2,748	133	2,615	2,748	1,667	906	129	3	43
NORFOLK CITY DISTRICT	3,718	1,539	2,179	3,718	230	3,488	3,718	1,643	1,778	116	7	174
PORTSMOUTH CITY DISTRICT	1,580	607	973	1,580	43	1,537	1,580	634	897	27	1	21
VIRGINIA BEACH CITY DISTRICT	6,249	3,884	2,365	6,249	463	5,786	6,249	4,141	1,439	403	15	251
WESTERN TIDEWATER DISTRICT	1,736	946	790	1,736	39	1,697	1,736	959	687	42	2	46
NEWPORT NEWS CITY	3,049	1,234	1,815	3,049	259	2,790	3,049	1,329	1,415	90	8	207
COLONIAL PENINSULA AREA	1,493	1,040	453	1,493	97	1,396	1,493	1,073	255	61		104
UNKNOWN VA CITY OR COUNTY												
MEDICAL EXAMINER DISTRICTS, HEALTH MAINTENANCE ORGANIZATION REGIONS, AND PERINATAL REGIONS												
MED 1 - WESTERN VIRGINIA	16,845	13,700	3,145	16,845	786	16,059	16,845	14,306	2,057	250	11	221
MED 2 - NORTHERN VIRGINIA	38,457	20,104	18,353	38,457	8,120	30,337	38,457	27,375	4,564	5,296	37	1,185
MED 3 - CENTRAL VIRGINIA	25,096	14,679	10,417	25,096	2,127	22,969	25,096	15,775	7,085	984	26	1,226
MED 4 - TIDEWATER VIRGINIA	22,127	11,255	10,872	22,127	1,420	20,707	22,127	12,047	8,309	894	39	838
HMO 1 - SOUTHWEST VIRGINIA	3,606	3,470	136	3,606	57	3,549	3,606	3,506	55	13	3	29
HMO 2 - ROANOKE AREA	11,022	8,340	2,682	11,022	419	10,603	11,022	8,685	2,018	211	6	102
HMO 3 - BLUE RIDGE AREA	9,132	7,111	2,021	9,132	1,024	8,108	9,132	7,909	765	176	14	268
HMO 4 - NORTHERN VIRGINIA	37,574	18,931	18,643	37,574	8,095	29,479	37,574	26,099	4,857	5,341	32	1,245
HMO 5 - CENTRAL VIRGINIA	17,566	9,566	8,000	17,566	1,357	16,209	17,566	10,172	5,720	764	18	892
HMO 6 - HAMPTON ROADS	23,625	12,320	11,305	23,625	1,501	22,124	23,625	13,132	8,600	919	40	934
PER 1 - SOUTHWESTERN	10,000	8,577	1,423	10,000	363	9,637	10,000	8,866	875	158	4	97
PER 2 - WEST CENTRAL	13,943	10,606	3,337	13,943	1,146	12,797	13,943	11,503	1,877	239	20	304
PER 3 - EAST CENTRAL	21,719	12,255	9,464	21,719	1,851	19,868	21,719	13,149	6,561	873	23	1,113
PER 4 - NORTHERN	33,921	16,513	17,408	33,921	7,605	26,316	33,921	23,390	4,228	5,236	27	1,040
PER 5 - EASTERN	22,942	11,787	11,155	22,942	1,488	21,454	22,942	12,595	8,474	918	39	916
PLANNING DISTRICTS NOT COTERMINOUS WITH HEALTH DISTRICTS												
ALLEGHANY/ROANOKE PLAN DISTRICT 5	3,103	2,370	733	3,103	148	2,955	3,103	2,503	493	85		22
NORTHERN VIRGINIA PLAN DISTRICT 8	33,921	16,513	17,408	33,921	7,605	26,316	33,921	23,390	4,228	5,236	27	1,040
WEST PIEDMONT PLANNING DISTRICT 12	2,451	1,611	840	2,451	141	2,310	2,451	1,703	681	7	1	59
RICHMOND REGIONAL PLAN DISTRICT 15	12,068	6,400	5,668	12,068	1,094	10,974	12,068	6,849	3,742	700	15	762
NORTHERN NECK PLANNING DISTRICT 17	428	248	180	428	29	399	428	262	149	2		15
MIDDLE PENINSULA PLAN DISTRICT 18	882	699	183	882	21	861	882	706	148	4	1	23
CRATER PLANNING DISTRICT 19	2,192	935	1,257	2,192	126	2,066	2,192	1,003	1,074	41	1	73
SOUTHEASTERN VIRGINIA DISTRICT 20	16,031	8,540	7,491	16,031	908	15,123	16,031	9,044	5,707	717	28	535
PENINSULA PLANNING DISTRICT 21	6,271	2,978	3,293	6,271	429	5,842	6,271	3,151	2,538	197	11	374
HAMPTON ROADS PLAN DISTRICT 23	22,302	11,518	10,784	22,302	1,337	20,965	22,302	12,195	8,245	914	39	909

NOTE: The Colonial Peninsula Area is the Aggregate of James City County, York County, Poquoson City, and Williamsburg City.

TABLE 5
RESIDENT TOTAL MINORITY BIRTHS BY RACE AND SEX BY HEALTH DISTRICTS AND HEALTH SERVICE AREAS, MEDICAL EXAMINER DISTRICTS, HMO AND PERINATAL REGIONS, AND PLANNING DISTRICTS
VIRGINIA, 2011

HEALTH AREAS AND DISTRICTS, HMO AND PERINATAL REGIONS, AND PLANNING DISTRICTS	RESIDENT TOTAL MINORITY BIRTHS			WHITE RACE HISPANIC BIRTHS			NONWHITE RACES HISPANIC BIRTHS			NONWHITE RACES NON-HISPANIC BIRTHS		
	TOTAL	MALE	FEMALE	TOTAL	MALE	FEMALE	TOTAL	MALE	FEMALE	TOTAL	MALE	FEMALE
HEALTH DISTRICTS AND HEALTH SERVICE AREAS												
COMMONWEALTH OF VIRGINIA	42,787	21,784	21,002	9,765	4,995	4,770	2,688	1,372	1,316	30,334	15,417	14,916
HEALTH SERVICE AREA I	3,561	1,824	1,737	1,137	577	560	436	222	214	1,988	1,025	963
CENTRAL SHENANDOAH DISTRICT 6	537	268	269	245	129	116	87	36	51	205	103	102
LORD FAIRFAX DISTRICT 7	456	248	208	236	125	111	60	32	28	160	91	69
RAPPAHANNOCK DISTRICT 16	1,409	719	690	312	156	156	206	105	101	891	458	433
RAPPAHANNOCK/RAPIDAN DISTRICT 9	489	257	232	158	74	84	61	36	25	270	147	123
THOMAS JEFFERSON DISTRICT 10	670	332	338	186	93	93	22	13	9	462	226	236
HEALTH SERVICE AREA II	17,408	8,838	8,569	6,877	3,503	3,374	728	393	335	9,803	4,942	4,860
ALEXANDRIA CITY DISTRICT	1,350	696	654	359	186	173	215	112	103	776	398	378
ARLINGTON COUNTY DISTRICT	1,247	619	628	597	300	297	19	11	8	631	308	323
FAIRFAX HEALTH DISTRICT	8,582	4,372	4,209	3,469	1,786	1,683	259	139	120	4,854	2,447	2,406
LOUDOUN COUNTY DISTRICT	2,186	1,094	1,092	766	365	401	30	16	14	1,390	713	677
PRINCE WILLIAM HEALTH DISTRICT	4,043	2,057	1,986	1,686	866	820	205	115	90	2,152	1,076	1,076
HEALTH SERVICE AREA III	2,608	1,315	1,293	361	186	175	93	44	49	2,154	1,085	1,069
LENOWISCO DISTRICT 1	27	14	13	7	4	3	8	3	5	12	7	5
CUMBERLAND PLATEAU DISTRICT 2	17	13	4	1	1		2	2		14	10	4
MOUNT ROGERS DISTRICT 3	109	60	49	41	27	14	13	7	6	55	26	29
NEW RIVER VALLEY DISTRICT 4	164	80	84	31	14	17	3	1	2	130	65	65
ALLEGHANY HEALTH DISTRICT	184	93	91	42	20	22	7	5	2	135	68	67
ROANOKE CITY DISTRICT	549	294	255	91	43	48	8	4	4	450	247	203
CENTRAL VIRGINIA DISTRICT 11	718	358	360	56	26	30	3	2	1	659	330	329
PITTSYLVANIA/DANVILLE DISTRICT	467	212	255	16	6	10	16	8	8	435	198	237
WEST PIEDMONT HEALTH DISTRICT	373	191	182	76	45	31	33	12	21	264	134	130
HEALTH SERVICE AREA IV	7,692	3,909	3,783	561	280	281	722	367	355	6,409	3,262	3,147
CHESTERFIELD HEALTH DISTRICT	1,554	776	778	194	111	83	260	122	138	1,100	543	557
CHICKAHOMINY HEALTH DISTRICT	225	116	109	20	13	7	11	7	4	194	96	98
HENRICO COUNTY DISTRICT	1,910	977	933	157	66	91	124	69	55	1,629	842	787
RICHMOND CITY DISTRICT	2,083	1,073	1,010	90	37	53	255	133	122	1,738	903	835
CRATER HEALTH DISTRICT	1,153	585	568	56	25	31	53	31	22	1,044	529	515
PIEDMONT DISTRICT 14	404	197	207	35	22	13	12	5	7	357	170	187
SOUTHSIDE DISTRICT 13	363	185	178	9	6	3	7		7	347	179	168
HEALTH SERVICE AREA V	11,518	5,898	5,620	829	449	380	709	346	363	9,980	5,103	4,877
EASTERN SHORE DISTRICT 22	371	196	175	131	74	57	20	6	14	220	116	104
THREE RIVERS HEALTH DISTRICT	363	167	196	21	13	8	29	10	19	313	144	169
HAMPTON CITY DISTRICT	1,025	515	510	45	25	20	28	13	15	952	477	475
PENINSULA HEALTH DISTRICT	2,268	1,173	1,095	128	70	58	228	117	111	1,912	986	926
CHESAPEAKE CITY DISTRICT	1,184	614	570	103	50	53	30	16	14	1,051	548	503
NORFOLK CITY DISTRICT	2,179	1,106	1,073	104	55	49	126	67	59	1,949	984	965
PORTSMOUTH CITY DISTRICT	973	493	480	27	16	11	16	8	8	930	469	461
VIRGINIA BEACH CITY DISTRICT	2,365	1,224	1,141	257	136	121	206	97	109	1,902	991	911
WESTERN TIDEWATER DISTRICT	790	410	380	13	10	3	26	12	14	751	388	363
NEWPORT NEWS CITY	1,815	950	865	95	49	46	164	90	74	1,556	811	745
COLONIAL PENINSULA AREA	453	223	230	33	21	12	64	27	37	356	175	181
UNKNOWN VA CITY OR COUNTY												
MEDICAL EXAMINER DISTRICTS, HEALTH MAINTENANCE ORGANIZATION REGIONS, AND PERINATAL REGIONS												
MED 1 - WESTERN VIRGINIA	3,145	1,583	1,562	606	315	291	180	80	100	2,359	1,188	1,171
MED 2 - NORTHERN VIRGINIA	18,353	9,343	9,009	7,271	3,702	3,569	849	461	388	10,233	5,180	5,052
MED 3 - CENTRAL VIRGINIA	10,417	5,261	5,156	1,096	552	544	1,031	517	514	8,290	4,192	4,098
MED 4 - TIDEWATER VIRGINIA	10,872	5,597	5,275	792	426	366	628	314	314	9,452	4,857	4,595
HMO 1 - SOUTHWEST VIRGINIA	136	77	59	36	23	13	21	12	9	79	42	37
HMO 2 - ROANOKE AREA	2,682	1,351	1,331	345	175	170	74	32	42	2,263	1,144	1,119
HMO 3 - BLUE RIDGE AREA	2,021	1,041	980	798	409	389	226	115	111	997	517	480
HMO 4 - NORTHERN VIRGINIA	18,643	9,451	9,191	7,168	3,645	3,523	927	495	432	10,548	5,311	5,236
HMO 5 - CENTRAL VIRGINIA	8,000	4,064	3,936	606	305	301	751	378	373	6,643	3,381	3,262
HMO 6 - HAMPTON ROADS	11,305	5,800	5,505	812	438	374	689	340	349	9,804	5,022	4,782
PER 1 - SOUTHWESTERN	1,423	745	678	289	154	135	74	34	40	1,060	557	503
PER 2 - WEST CENTRAL	3,337	1,675	1,662	897	453	444	249	127	122	2,191	1,095	1,096
PER 3 - EAST CENTRAL	9,464	4,795	4,669	894	449	445	957	482	475	7,613	3,864	3,749
PER 4 - NORTHERN	17,408	8,838	8,569	6,877	3,503	3,374	728	393	335	9,803	4,942	4,860
PER 5 - EASTERN	11,155	5,731	5,424	808	436	372	680	336	344	9,667	4,959	4,708
PLANNING DISTRICTS NOT COTERMINOUS WITH HEALTH DISTRICTS												
ALLEGHANY/ROANOKE PLAN DISTRICT 5	733	387	346	133	63	70	15	9	6	585	315	270
NORTHERN VIRGINIA PLAN DISTRICT 8	17,408	8,838	8,569	6,877	3,503	3,374	728	393	335	9,803	4,942	4,860
WEST PIEDMONT PLANNING DISTRICT 12	840	403	437	92	51	41	49	20	29	699	332	367
RICHMOND REGIONAL PLAN DISTRICT 15	5,668	2,898	2,770	449	220	229	645	330	315	4,574	2,348	2,226
NORTHERN NECK PLANNING DISTRICT 17	180	94	86	14	9	5	15	5	10	151	80	71
MIDDLE PENINSULA PLAN DISTRICT 18	183	73	110	7	4	3	14	5	9	162	64	98
CRATER PLANNING DISTRICT 19	1,257	629	628	68	32	36	58	32	26	1,131	565	566
SOUTHEASTERN VIRGINIA DISTRICT 20	7,491	3,847	3,644	504	267	237	404	200	204	6,583	3,380	3,203
PENINSULA PLANNING DISTRICT 21	3,293	1,688	1,605	173	95	78	256	130	126	2,864	1,463	1,401
HAMPTON ROADS PLAN DISTRICT 23	10,784	5,535	5,249	677	362	315	660	330	330	9,447	4,843	4,604

NOTE: The Colonial Peninsula Area is the Aggregate of James City County, York County, Poquoson City, and Williamsburg City. There was one birth in Fairfax County of Unknown Sex to a mother of Non-white Non Hispanic race/ethnicity.

TABLE 6
RESIDENT TOTAL LIVE BIRTHS BY RACE AND SEX BY HEALTH DISTRICTS AND HEALTH SERVICE AREAS, MEDICAL EXAMINER DISTRICTS, HMO AND PERINATAL REGIONS, AND PLANNING DISTRICTS
VIRGINIA, 2011

HEALTH AREAS AND DISTRICTS, HMO AND PERINATAL REGIONS, AND PLANNING DISTRICTS	RESIDENT TOTAL BIRTHS		WHITE RACE BIRTHS		BLACK RACE BIRTHS		ASIAN & PACIFIC ISLANDER BIRTHS		NATIVE AMERICAN BIRTHS		OTHER RACES BIRTHS	
	MALE	FEMALE	MALE	FEMALE	MALE	FEMALE	MALE	FEMALE	MALE	FEMALE	MALE	FEMALE
HEALTH DISTRICTS AND HEALTH SERVICE AREAS												
COMMONWEALTH OF VIRGINIA	52,527	49,996	35,738	33,764	11,128	10,887	3,846	3,577	51	62	1,764	1,706
HEALTH SERVICE AREA I	7,393	7,094	6,146	5,917	840	782	142	150	11	10	254	235
CENTRAL SHENANDOAH DISTRICT 6	1,537	1,493	1,398	1,340	81	85	14	17	2		42	51
LORD FAIRFAX DISTRICT 7	1,297	1,245	1,174	1,148	64	49	18	15	1	1	40	32
RAPPAHANNOCK DISTRICT 16	2,235	2,124	1,672	1,590	394	367	53	61	2	4	114	102
RAPPAHANNOCK/RAPIDAN DISTRICT 9	1,032	962	849	814	122	101	15	12	5	3	41	32
THOMAS JEFFERSON DISTRICT 10	1,292	1,270	1,053	1,025	179	180	42	45	1	2	17	18
HEALTH SERVICE AREA II	17,357	16,563	12,022	11,368	2,104	2,124	2,677	2,558	8	19	546	494
ALEXANDRIA CITY DISTRICT	1,348	1,284	838	803	291	276	98	86		1	121	118
ARLINGTON COUNTY DISTRICT	1,544	1,505	1,225	1,174	96	105	173	196		1	50	29
FAIRFAX HEALTH DISTRICT	8,087	7,704	5,501	5,178	801	816	1,557	1,508	5	7	223	195
LOUDOUN COUNTY DISTRICT	2,541	2,429	1,812	1,738	176	178	512	460	2	3	39	50
PRINCE WILLIAM HEALTH DISTRICT	3,837	3,641	2,646	2,475	740	749	337	308	1	7	113	102
HEALTH SERVICE AREA III	7,117	6,697	5,988	5,579	946	945	119	100	2	7	62	66
LENOWISCO DISTRICT 1	475	451	465	441	4	3	1	1			5	6
CUMBERLAND PLATEAU DISTRICT 2	568	512	556	508	7	4	2		1		2	
MOUNT ROGERS DISTRICT 3	973	864	940	829	19	19	4	6		2	10	8
NEW RIVER VALLEY DISTRICT 4	841	797	775	730	32	34	30	27		1	4	5
ALLEGHANY HEALTH DISTRICT	848	762	775	693	40	42	26	23			7	4
ROANOKE CITY DISTRICT	777	715	526	508	227	184	19	17			5	6
CENTRAL VIRGINIA DISTRICT 11	1,418	1,362	1,086	1,032	296	299	31	25	1	3	4	3
PITTSYLVANIA/DANVILLE DISTRICT	484	551	278	306	191	230	5			1	10	14
WEST PIEDMONT HEALTH DISTRICT	733	683	587	532	130	130	1	1			15	20
HEALTH SERVICE AREA IV	8,173	7,877	4,544	4,375	2,761	2,742	421	332	5	11	442	417
CHESTERFIELD HEALTH DISTRICT	2,100	2,036	1,435	1,341	429	452	93	80	2	4	141	159
CHICKAHOMINY HEALTH DISTRICT	631	636	528	534	85	84	10	10	1	3	7	5
HENRICO COUNTY DISTRICT	2,017	1,922	1,106	1,080	551	553	267	208	1	3	92	78
RICHMOND CITY DISTRICT	1,543	1,438	507	481	854	801	30	18	1		151	138
CRATER HEALTH DISTRICT	988	949	428	412	504	503	15	10		1	41	23
PIEDMONT DISTRICT 14	517	522	342	328	166	184	2	4			7	6
SOUTHSIDE DISTRICT 13	377	374	198	199	172	165	4	2			3	8
HEALTH SERVICE AREA V	12,487	11,765	7,038	6,525	4,477	4,294	487	437	25	15	460	494
EASTERN SHORE DISTRICT 22	333	307	211	189	116	113	3	1			3	4
THREE RIVERS HEALTH DISTRICT	666	644	512	456	137	160	2	4	1		14	24
HAMPTON CITY DISTRICT	881	848	391	358	438	430	24	22	2	1	26	37
PENINSULA HEALTH DISTRICT	2,367	2,175	1,264	1,138	870	800	82	69	5	3	146	165
CHESAPEAKE CITY DISTRICT	1,439	1,309	875	792	472	434	67	62	2	1	23	20
NORFOLK CITY DISTRICT	1,896	1,822	845	798	899	879	57	59	5	2	90	84
PORTSMOUTH CITY DISTRICT	821	759	344	290	458	439	10	17		1	9	12
VIRGINIA BEACH CITY DISTRICT	3,191	3,058	2,103	2,038	739	700	220	183	8	7	121	130
WESTERN TIDEWATER DISTRICT	893	843	493	466	348	339	22	20	2		28	18
NEWPORT NEWS CITY	1,602	1,447	701	628	747	668	46	44	5	3	103	104
COLONIAL PENINSULA AREA	765	728	563	510	123	132	36	25			43	61
UNKNOWN VA CITY OR COUNTY												
MEDICAL EXAMINER DISTRICTS, HEALTH MAINTENANCE ORGANIZATION REGIONS, AND PERINATAL REGIONS												
MED 1 - WESTERN VIRGINIA	8,654	8,190	7,386	6,919	1,027	1,030	133	117	4	7	104	117
MED 2 - NORTHERN VIRGINIA	19,686	18,770	14,045	13,330	2,290	2,274	2,710	2,585	14	23	627	558
MED 3 - CENTRAL VIRGINIA	12,767	12,329	8,058	7,717	3,549	3,536	533	451	9	17	618	608
MED 4 - TIDEWATER VIRGINIA	11,420	10,707	6,249	5,798	4,262	4,047	470	424	24	15	415	423
HMO 1 - SOUTHWEST VIRGINIA	1,888	1,718	1,834	1,672	29	26	7	6	1	2	17	12
HMO 2 - ROANOKE AREA	5,644	5,377	4,468	4,216	1,011	1,007	117	94	1	5	47	55
HMO 3 - BLUE RIDGE AREA	4,678	4,454	4,046	3,863	399	366	88	88	8	6	137	131
HMO 4 - NORTHERN VIRGINIA	19,212	18,361	13,406	12,693	2,418	2,439	2,725	2,615	9	23	654	591
HMO 5 - CENTRAL VIRGINIA	8,933	8,633	5,174	4,998	2,873	2,847	424	340	7	11	455	437
HMO 6 - HAMPTON ROADS	12,172	11,453	6,810	6,322	4,398	4,202	485	434	25	15	454	480
PER 1 - SOUTHWESTERN	5,215	4,784	4,624	4,241	459	416	83	75	1	3	48	49
PER 2 - WEST CENTRAL	7,060	6,883	5,838	5,665	933	944	125	114	10	10	154	150
PER 3 - EAST CENTRAL	11,074	10,645	6,728	6,421	3,292	3,269	476	397	8	15	570	543
PER 4 - NORTHERN	17,357	16,563	12,022	11,368	2,104	2,124	2,677	2,558	8	19	546	494
PER 5 - EASTERN	11,821	11,121	6,526	6,069	4,340	4,134	485	433	24	15	446	470
PLANNING DISTRICTS NOT COTERMINOUS WITH HEALTH DISTRICTS												
ALLEGHANY/ROANOKE PLAN DISTRICT 5	1,625	1,477	1,301	1,201	267	226	45	40			12	10
NORTHERN VIRGINIA PLAN DISTRICT 8	17,357	16,563	12,022	11,368	2,104	2,124	2,677	2,558	8	19	546	494
WEST PIEDMONT PLANNING DISTRICT 12	1,217	1,234	865	838	321	360	6	1		1	25	34
RICHMOND REGIONAL PLAN DISTRICT 15	6,173	5,895	3,495	3,354	1,891	1,851	393	307	5	10	389	373
NORTHERN NECK PLANNING DISTRICT 17	220	208	135	127	79	70	1	1			5	10
MIDDLE PENINSULA PLAN DISTRICT 18	446	436	377	329	58	90	1	3	1		9	14
CRATER PLANNING DISTRICT 19	1,106	1,086	509	494	532	542	22	19		1	43	30
SOUTHEASTERN VIRGINIA DISTRICT 20	8,240	7,791	4,660	4,384	2,916	2,791	376	341	17	11	271	264
PENINSULA PLANNING DISTRICT 21	3,248	3,023	1,655	1,496	1,308	1,230	106	91	7	4	172	202
HAMPTON ROADS PLAN DISTRICT 23	11,488	10,814	6,315	5,880	4,224	4,021	482	432	24	15	443	466

NOTE: The Colonial Peninsula Area is the Aggregate of James City County, York County, Poquoson City, and Williamsburg City.

TABLE 7
RESIDENT ASIAN AND PACIFIC ISLANDER, NATIVE AMERICAN, AND OTHER RACES BIRTHS BY HEALTH DISTRICTS AND HEALTH SERVICE AREAS, MEDICAL EXAMINER DISTRICTS, HMO AND PERINATAL REGIONS, AND PLANNING DISTRICTS
VIRGINIA, 2011

HEALTH AREAS AND DISTRICTS, HMO AND PERINATAL REGIONS, AND PLANNING DISTRICTS	MAINLAND ASIA NATIONAL ORIGIN AND OTHER ASIAN AND PACIFIC ISLANDER GROUPS						THE PHILIPPINES AND MAJOR PACIFIC ISLANDERS				NATIVE AMERICAN AND OTHER RACES	
	CHINA	INDIA	JAPAN	KOREA	VIETNAM	OTHER	PHILIPPINES	GUAM	HAWAII	SAMOA	NATIVE	OTHER
HEALTH DISTRICTS AND HEALTH SERVICE AREAS												
COMMONWEALTH OF VIRGINIA	701	2,426	173	739	672	1,849	817	3	37	7	113	3,470
HEALTH SERVICE AREA I	37	39	13	36	12	105	45	1	4		21	489
CENTRAL SHENANDOAH DISTRICT 6	4	7		2	1	10	7				2	93
LORD FAIRFAX DISTRICT 7	5	5		4	2	12	3	1	1		2	72
RAPPAHANNOCK DISTRICT 16	5	12	5	15	8	39	27		3		6	216
RAPPAHANNOCK/RAPIDAN DISTRICT 9	1	3	1	2		16	4				8	73
THOMAS JEFFERSON DISTRICT 10	22	12	7	13	1	28	4				3	35
HEALTH SERVICE AREA II	489	1,883	110	592	521	1,239	392	2	6	2	27	1,040
ALEXANDRIA CITY DISTRICT	16	51	7	23	9	55	21		1	1	1	239
ARLINGTON COUNTY DISTRICT	44	101	15	28	14	136	31				1	79
FAIRFAX HEALTH DISTRICT	331	1,022	59	404	361	694	194			1	12	418
LOUDOUN COUNTY DISTRICT	65	484	10	71	83	185	73		1		5	89
PRINCE WILLIAM HEALTH DISTRICT	33	225	19	66	54	169	73	2	4		8	215
HEALTH SERVICE AREA III	36	61	5	34	17	49	15		2		9	128
LENOWISCO DISTRICT 1			1				1					11
CUMBERLAND PLATEAU DISTRICT 2					1		1				1	2
MOUNT ROGERS DISTRICT 3	2	2		1	1	3	1				2	18
NEW RIVER VALLEY DISTRICT 4	25	7	2	14		7	2				1	9
ALLEGHANY HEALTH DISTRICT	2	26		3	5	8	5					11
ROANOKE CITY DISTRICT		8	1		8	16	1		2			11
CENTRAL VIRGINIA DISTRICT 11	5	17	1	15	1	13	4				4	7
PITTSYLVANIA/DANVILLE DISTRICT	2	1			1	1					1	24
WEST PIEDMONT HEALTH DISTRICT				1		1						35
HEALTH SERVICE AREA IV	82	350	8	31	55	170	48		9		16	859
CHESTERFIELD HEALTH DISTRICT	22	32	3	14	16	67	16		3		6	300
CHICKAHOMINY HEALTH DISTRICT	2	8			4	3	2		1		4	12
HENRICO COUNTY DISTRICT	51	297	4	12	26	67	16		2		4	170
RICHMOND CITY DISTRICT	4	9		2	6	19	7		1		1	289
CRATER HEALTH DISTRICT	2	1		2	3	11	5		1		1	64
PIEDMONT DISTRICT 14		1	1	1		2			1			13
SOUTHSIDE DISTRICT 13	1	2				1	2					11
HEALTH SERVICE AREA V	57	93	37	46	67	286	317		16	5	40	954
EASTERN SHORE DISTRICT 22	1		1			1	1					7
THREE RIVERS HEALTH DISTRICT	2				1	1	1		1		1	38
HAMPTON CITY DISTRICT	2	5	3	1	8	17	8		1	1	3	63
PENINSULA HEALTH DISTRICT	16	34	6	11	15	43	21		3	2	8	311
CHESAPEAKE CITY DISTRICT	11	12	6	10	5	31	51		1	2	3	43
NORFOLK CITY DISTRICT	7	9	3	9	3	43	40		2		7	174
PORTSMOUTH CITY DISTRICT				2	2	11	11		1		1	21
VIRGINIA BEACH CITY DISTRICT	17	28	16	13	26	124	174		5		15	251
WESTERN TIDEWATER DISTRICT	1	5	2		7	15	10		2		2	46
NEWPORT NEWS CITY	4	17	3	6	12	27	16		3	2	8	207
COLONIAL PENINSULA AREA	12	17	3	5	3	16	5					104
UNKNOWN VA CITY OR COUNTY												
MEDICAL EXAMINER DISTRICTS, HEALTH MAINTENANCE ORGANIZATION REGIONS, AND PERINATAL REGIONS												
MED 1 - WESTERN VIRGINIA	40	68	5	36	18	59	22		2		11	221
MED 2 - NORTHERN VIRGINIA	495	1,891	111	598	523	1,267	399	3	7	2	37	1,185
MED 3 - CENTRAL VIRGINIA	116	376	20	62	67	247	83		13		26	1,226
MED 4 - TIDEWATER VIRGINIA	50	91	37	43	64	276	313		15	5	39	838
HMO 1 - SOUTHWEST VIRGINIA	1	2	1	1	2	3	3				3	29
HMO 2 - ROANOKE AREA	36	61	4	33	15	46	14		2		6	102
HMO 3 - BLUE RIDGE AREA	32	27	8	21	3	66	17	1	1		14	268
HMO 4 - NORTHERN VIRGINIA	494	1,894	115	605	528	1,276	417	2	8	2	32	1,245
HMO 5 - CENTRAL VIRGINIA	82	349	8	33	58	173	50		11		18	892
HMO 6 - HAMPTON ROADS	56	93	37	46	66	285	316		15	5	40	934
PER 1 - SOUTHWESTERN	29	43	4	19	15	35	11		2		4	97
PER 2 - WEST CENTRAL	39	45	9	36	6	80	22	1	1		20	304
PER 3 - EAST CENTRAL	89	362	13	46	64	210	76		13		23	1,113
PER 4 - NORTHERN	489	1,883	110	592	521	1,239	392	2	6	2	27	1,040
PER 5 - EASTERN	55	93	37	46	66	285	316		15	5	39	916
PLANNING DISTRICTS NOT COTERMINOUS WITH HEALTH DISTRICTS												
ALLEGHANY/ROANOKE PLAN DISTRICT 5	2	34	1	3	13	24	6		2			22
NORTHERN VIRGINIA PLAN DISTRICT 8	489	1,883	110	592	521	1,239	392	2	6	2	27	1,040
WEST PIEDMONT PLANNING DISTRICT 12	2	1		1	1	2					1	59
RICHMOND REGIONAL PLAN DISTRICT 15	75	345	7	27	51	152	37		6		15	762
NORTHERN NECK PLANNING DISTRICT 17	1						1					15
MIDDLE PENINSULA PLAN DISTRICT 18	1				1	1			1		1	23
CRATER PLANNING DISTRICT 19	6	2		3	4	15	9		2		1	73
SOUTHEASTERN VIRGINIA DISTRICT 20	36	54	27	34	43	224	286		11	2	28	535
PENINSULA PLANNING DISTRICT 21	18	39	9	12	23	60	29		4	3	11	374
HAMPTON ROADS PLAN DISTRICT 23	54	93	36	46	66	284	315		15	5	39	909

NOTE: The Colonial Peninsula Area is the Aggregate of James City County, York County, Poquoson City, and Williamsburg City.

TABLE 8
RESIDENT TOTAL HISPANIC BIRTHS BY RACE AND SEX BY HEALTH DISTRICTS AND HEALTH SERVICE AREAS, MEDICAL EXAMINER DISTRICTS, HMO AND PERINATAL REGIONS, AND PLANNING DISTRICTS
VIRGINIA, 2011

HEALTH AREAS AND DISTRICTS, HMO AND PERINATAL REGIONS, AND PLANNING DISTRICTS	RESIDENT HISPANIC BIRTHS		WHITE RACE HISPANIC BIRTHS		BLACK RACE HISPANIC BIRTHS		ASIAN & PACIFIC ISLANDER HISPANIC		NATIVE AMERICAN HISPANIC BIRTHS		OTHER RACES HISPANIC BIRTHS	
	MALE	FEMALE	MALE	FEMALE	MALE	FEMALE	MALE	FEMALE	MALE	FEMALE	MALE	FEMALE
HEALTH DISTRICTS AND HEALTH SERVICE AREAS												
COMMONWEALTH OF VIRGINIA	6,367	6,086	4,995	4,770	134	134	26	28	3	3	1,209	1,151
HEALTH SERVICE AREA I	799	774	577	560	16	12	5	9	2	1	199	192
CENTRAL SHENANDOAH DISTRICT 6	165	167	129	116	3	6			1		32	45
LORD FAIRFAX DISTRICT 7	157	139	125	111	1						31	28
RAPPAHANNOCK DISTRICT 16	261	257	156	156	7	5	4	8			94	88
RAPPAHANNOCK/RAPIDAN DISTRICT 9	110	109	74	84	2				1		33	25
THOMAS JEFFERSON DISTRICT 10	106	102	93	93	3	1	1	1		1	9	6
HEALTH SERVICE AREA II	3,896	3,709	3,503	3,374	54	44	9	5		2	330	284
ALEXANDRIA CITY DISTRICT	298	276	186	173	5	2		1		1	107	99
ARLINGTON COUNTY DISTRICT	311	305	300	297	1	2					10	6
FAIRFAX HEALTH DISTRICT	1,925	1,803	1,786	1,683	12	16	6				121	104
LOUDOUN COUNTY DISTRICT	381	415	365	401	6	1		2		1	10	10
PRINCE WILLIAM HEALTH DISTRICT	981	910	866	820	30	23	3	2			82	65
HEALTH SERVICE AREA III	230	224	186	175		4	1				43	45
LENOWISCO DISTRICT 1	7	8	4	3							3	5
CUMBERLAND PLATEAU DISTRICT 2	3		1								2	
MOUNT ROGERS DISTRICT 3	34	20	27	14							7	6
NEW RIVER VALLEY DISTRICT 4	15	19	14	17							1	2
ALLEGHANY HEALTH DISTRICT	25	24	20	22		1					5	1
ROANOKE CITY DISTRICT	47	52	43	48		2	1				3	2
CENTRAL VIRGINIA DISTRICT 11	28	31	26	30							2	1
PITTSYLVANIA/DANVILLE DISTRICT	14	18	6	10							8	8
WEST PIEDMONT HEALTH DISTRICT	57	52	45	31		1					12	20
HEALTH SERVICE AREA IV	647	636	280	281	19	21	4	4			344	330
CHESTERFIELD HEALTH DISTRICT	233	221	111	83	5	6	2	1			115	131
CHICKAHOMINY HEALTH DISTRICT	20	11	13	7	2						5	4
HENRICO COUNTY DISTRICT	135	146	66	91	7	4	1				61	51
RICHMOND CITY DISTRICT	170	175	37	53	3	5	1	2			129	115
CRATER HEALTH DISTRICT	56	53	25	31	1	4		1			30	17
PIEDMONT DISTRICT 14	27	20	22	13	1	2					4	5
SOUTHSIDE DISTRICT 13	6	10	6	3								7
HEALTH SERVICE AREA V	795	743	449	380	45	53	7	10	1		293	300
EASTERN SHORE DISTRICT 22	80	71	74	57	5	10					1	4
THREE RIVERS HEALTH DISTRICT	23	27	13	8		1					10	18
HAMPTON CITY DISTRICT	38	35	25	20	4	1					9	14
PENINSULA HEALTH DISTRICT	187	169	70	58	13	5	2	3			102	103
CHESAPEAKE CITY DISTRICT	66	67	50	53	2	7	2	1	1		11	6
NORFOLK CITY DISTRICT	122	108	55	49	6	8	1				60	51
PORTSMOUTH CITY DISTRICT	24	19	16	11	3	2	1	1			4	5
VIRGINIA BEACH CITY DISTRICT	233	230	136	121	12	15	1	4			84	90
WESTERN TIDEWATER DISTRICT	22	17	10	3		4		1			12	9
NEWPORT NEWS CITY	139	120	49	46	12	4	1	3			77	67
COLONIAL PENINSULA AREA	48	49	21	12	1	1	1				25	36
UNKNOWN VA CITY OR COUNTY												
MEDICAL EXAMINER DISTRICTS, HEALTH MAINTENANCE ORGANIZATION REGIONS, AND PERINATAL REGIONS												
MED 1 - WESTERN VIRGINIA	395	391	315	291	3	10	1		1		75	90
MED 2 - NORTHERN VIRGINIA	4,163	3,957	3,702	3,569	57	44	9	5	1	2	394	337
MED 3 - CENTRAL VIRGINIA	1,069	1,058	552	544	29	29	10	13		1	478	471
MED 4 - TIDEWATER VIRGINIA	740	680	426	366	45	51	6	10	1		262	253
HMO 1 - SOUTHWEST VIRGINIA	35	22	23	13							12	9
HMO 2 - ROANOKE AREA	207	212	175	170		5	1				31	37
HMO 3 - BLUE RIDGE AREA	524	500	409	389	8	6	1	1	2	1	104	103
HMO 4 - NORTHERN VIRGINIA	4,140	3,955	3,645	3,523	61	49	13	13		2	421	368
HMO 5 - CENTRAL VIRGINIA	683	674	305	301	20	22	4	4			354	347
HMO 6 - HAMPTON ROADS	778	723	438	374	45	52	7	10	1		287	287
PER 1 - SOUTHWESTERN	188	175	154	135		4	1				33	36
PER 2 - WEST CENTRAL	580	566	453	444	9	7	1	1	2	1	115	113
PER 3 - EAST CENTRAL	931	920	449	445	26	27	8	12			448	436
PER 4 - NORTHERN	3,896	3,709	3,503	3,374	54	44	9	5		2	330	284
PER 5 - EASTERN	772	716	436	372	45	52	7	10	1		283	282
PLANNING DISTRICTS NOT COTERMINOUS WITH HEALTH DISTRICTS												
ALLEGHANY/ROANOKE PLAN DISTRICT 5	72	76	63	70		3	1				8	3
NORTHERN VIRGINIA PLAN DISTRICT 8	3,896	3,709	3,503	3,374	54	44	9	5		2	330	284
WEST PIEDMONT PLANNING DISTRICT 12	71	70	51	41		1					20	28
RICHMOND REGIONAL PLAN DISTRICT 15	550	544	220	229	17	15	4	3			309	297
NORTHERN NECK PLANNING DISTRICT 17	14	15	9	5							5	10
MIDDLE PENINSULA PLAN DISTRICT 18	9	12	4	3		1					5	8
CRATER PLANNING DISTRICT 19	64	62	32	36	1	4		1			31	21
SOUTHEASTERN VIRGINIA DISTRICT 20	467	441	267	237	23	36	5	7	1		171	161
PENINSULA PLANNING DISTRICT 21	225	204	95	78	17	6	2	3			111	117
HAMPTON ROADS PLAN DISTRICT 23	692	645	362	315	40	42	7	10	1		282	278

NOTE: The Colonial Peninsula Area is the Aggregate of James City County, York County, Poquoson City, and Williamsburg City.

TABLE 9
RESIDENT TOTAL HISPANIC BIRTHS BY NATIONAL ORIGIN AND SEX BY HEALTH DISTRICTS AND HEALTH SERVICE AREAS, MEDICAL EXAMINER DISTRICTS, HMO AND PERINATAL REGIONS, AND PLANNING DISTRICTS
VIRGINIA, 2011

HEALTH AREAS AND DISTRICTS, HMO AND PERINATAL REGIONS, AND PLANNING DISTRICTS	RESIDENT HISPANIC BIRTHS		MEXICAN HISPANIC BIRTHS		PUERTO RICAN HISPANIC BIRTHS		CUBAN HISPANIC BIRTHS		CENTRAL & SOUTH AMERICAN HISPANIC		OTHER & UNKNOWN HISPANIC BIRTHS	
	MALE	FEMALE	MALE	FEMALE	MALE	FEMALE	MALE	FEMALE	MALE	FEMALE	MALE	FEMALE
HEALTH DISTRICTS AND HEALTH SERVICE AREAS												
COMMONWEALTH OF VIRGINIA	6,367	6,086	1,557	1,405	455	504	61	69	3,892	3,754	402	354
HEALTH SERVICE AREA I	799	774	375	347	66	73	10	11	244	232	104	111
CENTRAL SHENANDOAH DISTRICT 6	165	167	87	82	20	21	2	5	51	52	5	7
LORD FAIRFAX DISTRICT 7	157	139	85	78	7	9	1		38	28	26	24
RAPPAHANNOCK DISTRICT 16	261	257	83	78	29	33	4	3	79	68	66	75
RAPPAHANNOCK/RAPIDAN DISTRICT 9	110	109	58	51	4	4			44	52	4	2
THOMAS JEFFERSON DISTRICT 10	106	102	62	58	6	6	3	3	32	32	3	3
HEALTH SERVICE AREA II	3,896	3,709	458	425	146	150	24	26	3,105	2,985	163	123
ALEXANDRIA CITY DISTRICT	298	276	26	16	11	8	1	3	248	228	12	21
ARLINGTON COUNTY DISTRICT	311	305	29	20	7	9	6	3	249	258	20	15
FAIRFAX HEALTH DISTRICT	1,925	1,803	168	152	43	53	12	13	1,641	1,538	61	47
LOUDOUN COUNTY DISTRICT	381	415	43	54	17	28	1	3	311	323	9	7
PRINCE WILLIAM HEALTH DISTRICT	981	910	192	183	68	52	4	4	656	638	61	33
HEALTH SERVICE AREA III	230	224	159	136	12	15	1	5	49	55	9	13
LENOWISCO DISTRICT 1	7	8	5	5		1				2	2	
CUMBERLAND PLATEAU DISTRICT 2	3		2						1			
MOUNT ROGERS DISTRICT 3	34	20	29	14	2	1			2	3	1	2
NEW RIVER VALLEY DISTRICT 4	15	19	12	11	2	2		1	1	1		4
ALLEGHANY HEALTH DISTRICT	25	24	12	13	1	1		1	10	8	2	1
ROANOKE CITY DISTRICT	47	52	24	27	2	2		2	18	20	3	1
CENTRAL VIRGINIA DISTRICT 11	28	31	17	17	3	2			8	11		1
PITTSYLVANIA/DANVILLE DISTRICT	14	18	12	13	1	2		1	1	1		1
WEST PIEDMONT HEALTH DISTRICT	57	52	46	36	1	4	1		8	9	1	3
HEALTH SERVICE AREA IV	647	636	252	239	59	80	9	2	302	299	25	16
CHESTERFIELD HEALTH DISTRICT	233	221	85	72	22	28	4	1	112	113	10	7
CHICKAHOMINY HEALTH DISTRICT	20	11	9	9	2	1			8	1	1	
HENRICO COUNTY DISTRICT	135	146	46	55	16	19	2		63	69	8	3
RICHMOND CITY DISTRICT	170	175	53	54	8	11	1		104	107	4	3
CRATER HEALTH DISTRICT	56	53	34	23	7	17	1	1	12	9	2	3
PIEDMONT DISTRICT 14	27	20	22	16	2	4			3			
SOUTHSIDE DISTRICT 13	6	10	3	10	2		1					
HEALTH SERVICE AREA V	795	743	313	258	172	186	17	25	192	183	101	91
EASTERN SHORE DISTRICT 22	80	71	38	28	3	2				1	39	40
THREE RIVERS HEALTH DISTRICT	23	27	17	21	3			1	1	2	2	3
HAMPTON CITY DISTRICT	38	35	16	7	12	16		1	5	7	5	4
PENINSULA HEALTH DISTRICT	187	169	70	54	43	46	4	9	48	43	22	17
CHESAPEAKE CITY DISTRICT	66	67	28	27	14	15	1	4	19	20	4	1
NORFOLK CITY DISTRICT	122	108	34	33	33	24	6	3	39	41	10	7
PORTSMOUTH CITY DISTRICT	24	19	11	7	7	7		1	5	4	1	
VIRGINIA BEACH CITY DISTRICT	233	230	87	75	52	70	6	6	72	61	16	18
WESTERN TIDEWATER DISTRICT	22	17	12	6	5	6			3	4	2	1
NEWPORT NEWS CITY	139	120	57	37	37	37	3	6	23	24	19	16
COLONIAL PENINSULA AREA	48	49	13	17	6	9	1	3	25	19	3	1
UNKNOWN VA CITY OR COUNTY												
MEDICAL EXAMINER DISTRICTS, HEALTH MAINTENANCE ORGANIZATION REGIONS, AND PERINATAL REGIONS												
MED 1 - WESTERN VIRGINIA	395	391	246	218	32	36	3	10	100	107	14	20
MED 2 - NORTHERN VIRGINIA	4,163	3,957	601	554	157	163	25	26	3,187	3,065	193	149
MED 3 - CENTRAL VIRGINIA	1,069	1,058	419	408	102	125	17	10	435	417	96	98
MED 4 - TIDEWATER VIRGINIA	740	680	291	225	164	180	16	23	170	165	99	87
HMO 1 - SOUTHWEST VIRGINIA	35	22	27	16	2	1			3	3	3	2
HMO 2 - ROANOKE AREA	207	212	139	127	12	15	2	5	48	53	6	12
HMO 3 - BLUE RIDGE AREA	524	500	282	257	36	38	6	8	162	162	38	35
HMO 4 - NORTHERN VIRGINIA	4,140	3,955	534	500	171	179	28	29	3,180	3,051	227	196
HMO 5 - CENTRAL VIRGINIA	683	674	276	264	64	85	8	3	308	304	27	18
HMO 6 - HAMPTON ROADS	778	723	299	241	170	186	17	24	191	181	101	91
PER 1 - SOUTHWESTERN	188	175	130	106	8	11	1	4	40	43	9	11
PER 2 - WEST CENTRAL	580	566	321	299	41	44	6	9	174	176	38	38
PER 3 - EAST CENTRAL	931	920	352	338	91	113	13	6	382	369	93	94
PER 4 - NORTHERN	3,896	3,709	458	425	146	150	24	26	3,105	2,985	163	123
PER 5 - EASTERN	772	716	296	237	169	186	17	24	191	181	99	88
PLANNING DISTRICTS NOT COTERMINOUS WITH HEALTH DISTRICTS												
ALLEGHANY/ROANOKE PLAN DISTRICT 5	72	76	36	40	3	3		3	28	28	5	2
NORTHERN VIRGINIA PLAN DISTRICT 8	3,896	3,709	458	425	146	150	24	26	3,105	2,985	163	123
WEST PIEDMONT PLANNING DISTRICT 12	71	70	58	49	2	6	1	1	9	10	1	4
RICHMOND REGIONAL PLAN DISTRICT 15	550	544	188	187	47	59	7	1	285	284	23	13
NORTHERN NECK PLANNING DISTRICT 17	14	15	13	14	1					1		
MIDDLE PENINSULA PLAN DISTRICT 18	9	12	4	7	2			1	1	1	2	3
CRATER PLANNING DISTRICT 19	64	62	39	26	8	17	1	1	14	15	2	3
SOUTHEASTERN VIRGINIA DISTRICT 20	467	441	172	148	111	122	13	14	138	130	33	27
PENINSULA PLANNING DISTRICT 21	225	204	86	61	55	62	4	10	53	50	27	21
HAMPTON ROADS PLAN DISTRICT 23	692	645	258	209	166	184	17	24	191	180	60	48

NOTE: The Colonial Peninsula Area is the Aggregate of James City County, York County, Poquoson City, and Williamsburg City.

TABLE 10
RESIDENT LOW WEIGHT LIVE BIRTHS AND VERY LOW WEIGHT BIRTHS BY RACE WITH PERCENTS OF RESIDENT TOTAL LIVE BIRTHS BY PLANNING DISTRICT AND CITY OR COUNTY
VIRGINIA, 2011

PLANNING DISTRICT AND CITY / COUNTY	LOW WEIGHT LIVE BIRTHS UNDER 2,500 GRAMS								VERY LOW WEIGHT LIVE BIRTHS UNDER 1,500 GRAMS							
	NUMBER OF LOW WEIGHT BIRTHS				PERCENT OF TOTAL BIRTHS				NUMBER OF VERY LOW WEIGHT BIRTHS				PERCENT OF TOTAL BIRTHS			
	TOTAL	WHITE	BLACK	OTHER	TOTAL	WHITE	BLACK	OTHER	TOTAL	WHITE	BLACK	OTHER	TOTAL	WHITE	BLACK	OTHER
COMMONWEALTH OF VIRGINIA	8,204	4,577	2,733	894	8.0	6.6	12.4	8.1	1,632	842	644	146	1.6	1.2	2.9	1.3
PLANNING DISTRICT 1	76	74	1	1	8.2	8.2	14.3	7.7	5	5			0.5	0.6		
LEE COUNTY	22	22			8.2	8.2			1	1			0.4	0.4		
SCOTT COUNTY	22	22			10.7	10.9			2	2			1.0	1.0		
WISE COUNTY	27	25	1	1	6.8	6.5	14.3	16.7	1	1			0.3	0.3		
NORTON CITY	5	5			8.6	9.1			1	1			1.7	1.8		
PLANNING DISTRICT 2	116	115	1		10.7	10.8	9.1		18	18			1.7	1.7		
BUCHANAN COUNTY	26	26			12.0	12.1			8	8			3.7	3.7		
DICKENSON COUNTY	21	21			11.5	11.6			1	1			0.5	0.6		
RUSSELL COUNTY	18	18			6.8	6.9			1	1			0.4	0.4		
TAZEWELL COUNTY	51	50	1		12.2	12.3	14.3		8	8			1.9	2.0		
PLANNING DISTRICT 3	154	147	3	4	8.4	8.3	7.9	13.3	22	20	1	1	1.2	1.1	2.6	3.3
BLAND COUNTY	3	3			5.7	5.8										
CARROLL COUNTY	21	20		1	8.9	8.6		33.3	3	2		1	1.3	0.9		33.3
GRAYSON COUNTY	10	10			8.5	8.6			2	2			1.7	1.7		
SMYTH COUNTY	26	24	1	1	8.0	7.6	33.3	10.0	5	4	1		1.5	1.3	33.3	
WASHINGTON COUNTY	46	45		1	8.5	8.6		14.3	4	4			0.7	0.8		
WYTHE COUNTY	25	23	1	1	8.1	7.7	33.3	12.5	6	6			1.9	2.0		
BRISTOL CITY	16	15	1		11.2	11.7	7.7									
GALAX CITY	7	7			6.3	6.7			2	2			1.8	1.9		
PLANNING DISTRICT 4	121	109	5	7	7.4	7.2	7.6	10.4	25	24		1	1.5	1.6		1.5
FLOYD COUNTY	9	8		1	6.3	5.8		25.0	2	2			1.4	1.4		
GILES COUNTY	23	23			12.8	12.9			5	5			2.8	2.8		
MONTGOMERY COUNTY	62	56		6	7.0	6.9		10.9	16	15		1	1.8	1.9		1.8
PULASKI COUNTY	17	15	2		5.9	5.6	11.1		1	1			0.3	0.4		
RADFORD CITY	10	7	3		7.4	6.0	20.0		1	1			0.7	0.9		
PLANNING DISTRICT 5	290	215	63	12	9.3	8.6	12.8	11.2	74	53	20	1	2.4	2.1	4.1	0.9
ALLEGHANY COUNTY	8	8			7.9	8.2			3	3			3.0	3.1		
BOTETOURT COUNTY	18	18			8.1	8.5			4	4			1.8	1.9		
CRAIG COUNTY	5	5			12.2	12.2										
ROANOKE COUNTY	62	55	2	5	7.3	7.3	3.8	10.9	16	16			1.9	2.1		
COVINGTON CITY	12	12			10.0	10.6			5	5			4.2	4.4		
ROANOKE CITY	160	93	60	7	10.7	9.0	14.6	14.9	42	22	19	1	2.8	2.1	4.6	2.1
SALEM CITY	25	24	1		9.1	9.6	6.3		4	3	1		1.5	1.2	6.3	
PLANNING DISTRICT 6	227	206	20	1	7.5	7.5	12.0	0.8	38	36	2		1.3	1.3	1.2	
AUGUSTA COUNTY	59	58	1		9.8	9.9	6.7		10	10			1.7	1.7		
BATH COUNTY	3	3			7.7	8.6										
HIGHLAND COUNTY																
ROCKBRIDGE COUNTY	13	12	1		8.1	7.9	20.0									
ROCKINGHAM COUNTY	53	52	1		6.5	6.6	9.1		11	11			1.3	1.4		
BUENA VISTA CITY	8	8			9.9	10.1										
HARRISONBURG CITY	35	31	3	1	6.5	7.5	6.4	1.2	7	6	1		1.3	1.5	2.1	
LEXINGTON CITY	3	2	1		4.7	3.3	25.0									
STAUNTON CITY	27	21	6		8.0	7.0	18.8		3	3			0.9	1.0		
WAYNESBORO CITY	26	19	7		7.1	6.1	15.2		7	6	1		1.9	1.9	2.2	
PLANNING DISTRICT 7	176	148	18	10	6.9	6.4	15.9	9.3	41	30	8	3	1.6	1.3	7.1	2.8
CLARKE COUNTY	11	9	2		8.7	7.4	50.0		6	4	2		4.8	3.3	50.0	
FREDERICK COUNTY	55	47	5	3	6.2	5.8	13.5	7.9	10	9	1		1.1	1.1	2.7	
PAGE COUNTY	17	14	2	1	7.4	6.2	100.0	100.0								
SHENANDOAH COUNTY	31	30		1	6.7	6.7		10.0	4	3		1	0.9	0.7		10.0
WARREN COUNTY	37	34	2	1	8.6	8.4	10.0	14.3	9	8		1	2.1	2.0		14.3
WINCHESTER CITY	25	14	7	4	6.2	4.5	16.7	7.8	12	6	5	1	3.0	1.9	11.9	2.0
PLANNING DISTRICT 8	2,367	1,429	415	523	7.0	6.1	9.8	8.3	450	265	103	82	1.3	1.1	2.4	1.3
ARLINGTON COUNTY	176	121	16	39	5.8	5.0	8.0	8.7	35	23	6	6	1.1	1.0	3.0	1.3
FAIRFAX COUNTY	1,061	647	133	281	7.0	6.3	8.4	8.4	206	126	27	53	1.4	1.2	1.7	1.6
LOUDOUN COUNTY	329	186	38	105	6.6	5.2	10.7	9.8	52	32	11	9	1.0	0.9	3.1	0.8
PRINCE WILLIAM COUNTY	508	300	149	59	7.6	6.7	10.8	7.3	89	43	37	9	1.3	1.0	2.7	1.1
ALEXANDRIA CITY	181	102	55	24	6.9	6.2	9.7	5.7	42	24	15	3	1.6	1.5	2.6	0.7
FAIRFAX CITY	42	29	2	11	8.5	8.5	7.7	8.7	9	6	1	2	1.8	1.7	3.8	1.6
FALLS CHURCH CITY	12	10		2	8.1	8.3		8.7	2	2			1.4	1.7		
MANASSAS CITY	50	29	20	1	6.9	5.2	19.2	1.8	12	7	5		1.7	1.2	4.8	
MANASSAS PARK CITY	8	5	2	1	12.1	9.6	28.6	14.3	3	2	1		4.5	3.8	14.3	
PLANNING DISTRICT 9	130	97	27	6	6.5	5.8	12.1	5.6	25	17	6	2	1.3	1.0	2.7	1.9
CULPEPER COUNTY	40	26	13	1	6.4	5.1	14.8	3.7	5	2	3		0.8	0.4	3.4	
FAUQUIER COUNTY	42	31	9	2	5.5	4.9	12.9	3.0	4	1	2	1	0.5	0.2	2.9	1.5
MADISON COUNTY	16	16			12.3	13.3			6	6			4.6	5.0		
ORANGE COUNTY	31	23	5	3	7.5	6.6	8.9	33.3	9	7	1	1	2.2	2.0	1.8	11.1
RAPPAHANNOCK COUNTY	1	1			1.8	2.0			1	1			1.8	2.0		
PLANNING DISTRICT 10	179	127	40	12	7.0	6.1	11.1	9.6	36	26	7	3	1.4	1.3	1.9	2.4
ALBEMARLE COUNTY	62	38	18	6	5.9	4.4	14.4	7.5	7	4	1	2	0.7	0.5	0.8	2.5
FLUVANNA COUNTY	18	17	1		6.5	7.1	3.0		8	7	1		2.9	2.9	3.0	
GREENE COUNTY	22	19	1	2	9.7	9.1	7.7	33.3	3	3			1.3	1.4		
LOUISA COUNTY	29	23	6		7.8	7.1	12.5		7	5	2		1.9	1.5	4.2	
NELSON COUNTY	5	5			4.0	4.6			1	1			0.8	0.9		
CHARLOTTESVILLE CITY	43	25	14	4	8.6	7.3	11.3	11.8	10	6	3	1	2.0	1.8	2.4	2.9
PLANNING DISTRICT 11	201	107	89	5	7.2	5.1	15.0	7.5	44	25	19		1.6	1.2	3.2	
AMHERST COUNTY	26	18	7	1	7.6	6.6	11.5	11.1	10	7	3		2.9	2.6	4.9	
APPOMATTOX COUNTY	15	7	8		8.3	5.1	19.5		4	3	1		2.2	2.2	2.4	
BEDFORD COUNTY	33	22	10	1	5.5	4.1	23.3	7.7	9	7	2		1.5	1.3	4.7	
CAMPBELL COUNTY	38	25	13		7.1	5.4	17.8		7	5	2		1.3	1.1	2.7	
BEDFORD CITY	7	5	2		14.6	13.2	20.0		1		1		2.1		10.0	
LYNCHBURG CITY	82	30	49	3	7.6	4.5	13.4	7.7	13	3	10		1.2	0.4	2.7	

[continued]

TABLE 10
RESIDENT LOW WEIGHT LIVE BIRTHS AND VERY LOW WEIGHT BIRTHS BY RACE WITH PERCENTS OF RESIDENT TOTAL LIVE BIRTHS BY PLANNING DISTRICT AND CITY OR COUNTY
VIRGINIA, 2011

PLANNING DISTRICT AND CITY / COUNTY	LOW WEIGHT LIVE BIRTHS UNDER 2,500 GRAMS								VERY LOW WEIGHT LIVE BIRTHS UNDER 1,500 GRAMS							
	NUMBER OF LOW WEIGHT BIRTHS				PERCENT OF TOTAL BIRTHS				NUMBER OF VERY LOW WEIGHT BIRTHS				PERCENT OF TOTAL BIRTHS			
	TOTAL	WHITE	BLACK	OTHER	TOTAL	WHITE	BLACK	OTHER	TOTAL	WHITE	BLACK	OTHER	TOTAL	WHITE	BLACK	OTHER
COMMONWEALTH OF VIRGINIA	8,204	4,577	2,733	894	8.0	6.6	12.4	8.1	1,632	842	644	146	1.6	1.2	2.9	1.3
PLANNING DISTRICT 12	240	150	86	4	9.8	8.8	12.6	6.0	35	25	10		1.4	1.5	1.5	
FRANKLIN COUNTY	54	51	3		10.3	10.5	10.0		8	8			1.5	1.6		
HENRY COUNTY	43	28	14	1	8.9	7.9	12.5	5.3	6	5	1		1.2	1.4	0.9	
PATRICK COUNTY	14	13	1		9.8	9.8	12.5		6	5	1		4.2	3.8	12.5	
PITTSYLVANIA COUNTY	32	21	10	1	7.1	6.2	9.6	12.5	4	2	2		0.9	0.6	1.9	
DANVILLE CITY	69	25	42	2	11.8	10.2	13.2	9.1	7	2	5		1.2	0.8	1.6	
MARTINSVILLE CITY	28	12	16		10.6	8.1	14.5		4	3	1		1.5	2.0	0.9	
PLANNING DISTRICT 13	78	33	45		10.4	8.3	13.4		16	4	12		2.1	1.0	3.6	
BRUNSWICK COUNTY	12	4	8		8.5	7.1	9.5		2	1	1		1.4	1.8	1.2	
HALIFAX COUNTY	30	18	12		9.5	9.2	10.3		6	3	3		1.9	1.5	2.6	
MECKLENBURG COUNTY	36	11	25		12.2	7.5	18.2		8		8		2.7		5.8	
PLANNING DISTRICT 14	82	40	41	1	7.9	6.0	11.7	5.3	21	10	11		2.0	1.5	3.1	
AMELIA COUNTY	5	4	1		4.0	3.9	4.5									
BUCKINGHAM COUNTY	12	6	6		7.5	5.4	12.5		3	1	2		1.9	0.9	4.2	
CHARLOTTE COUNTY	17	12	5		11.1	11.8	9.8		6	4	2		3.9	3.9	3.9	
CUMBERLAND COUNTY	12	3	9		10.3	4.1	23.1		4	1	3		3.4	1.4	7.7	
LUNENBURG COUNTY	7	5	2		6.0	7.1	5.1		1	1			0.9	1.4		
NOTTOWAY COUNTY	12	5	7		7.3	5.2	10.6		3	1	2		1.8	1.0	3.0	
PRINCE EDWARD COUNTY	17	5	11	1	8.4	4.4	12.9	20.0	4	2	2		2.0	1.8	2.4	
PLANNING DISTRICT 15	1,103	446	536	121	9.1	6.5	14.3	8.2	201	73	113	15	1.7	1.1	3.0	1.0
CHARLES CITY COUNTY	3	1	1	1	6.3	5.3	3.6	100.0	2		1	1	4.2		3.6	100.0
CHESTERFIELD COUNTY	285	151	98	36	7.8	6.3	12.2	8.0	55	28	20	7	1.5	1.2	2.5	1.6
GOOCHLAND COUNTY	8	4	3	1	5.3	3.5	9.7	20.0								
HANOVER COUNTY	70	56	13	1	8.0	7.4	13.3	5.0	12	7	4	1	1.4	0.9	4.1	5.0
HENRICO COUNTY	350	143	150	57	8.9	6.5	13.6	8.8	67	28	38	1	1.7	1.3	3.4	0.2
NEW KENT COUNTY	17	14	2	1	8.9	8.3	16.7	10.0								
POWHATAN COUNTY	12	12			5.2	5.5			2	2			0.9	0.9		
RICHMOND CITY	358	65	269	24	12.0	6.6	16.3	7.1	63	8	50	5	2.1	0.8	3.0	1.5
PLANNING DISTRICT 16	317	211	90	16	7.3	6.5	11.8	4.8	60	37	20	3	1.4	1.1	2.6	0.9
CAROLINE COUNTY	45	25	19	1	11.4	8.8	19.8	7.7	8	5	3		2.0	1.8	3.1	
KING GEORGE COUNTY	27	21	5	1	8.7	7.8	13.9	12.5	2	1	1		0.6	0.4	2.8	
SPOTSYLVANIA COUNTY	114	82	27	5	7.3	6.9	12.0	3.4	25	14	9	2	1.6	1.2	4.0	1.4
STAFFORD COUNTY	96	66	26	4	5.7	5.1	8.9	3.8	19	13	5	1	1.1	1.0	1.7	1.0
FREDERICKSBURG CITY	35	17	13	5	8.5	7.2	11.7	7.9	6	4	2		1.5	1.7	1.8	
PLANNING DISTRICT 17	47	24	21	2	11.0	9.2	14.1	11.8	11	3	8		2.6	1.1	5.4	
LANCASTER COUNTY	8	6	2		9.6	12.8	5.7		3	2	1		3.6	4.3	2.9	
NORTHUMBERLAND COUNTY	13	5	8		14.4	9.8	22.9		4		4		4.4		11.4	
RICHMOND COUNTY	4	2	1	1	5.6	4.3	4.8	33.3								
WESTMORELAND COUNTY	22	11	10	1	12.0	9.4	17.2	11.1	4	1	3		2.2	0.9	5.2	
PLANNING DISTRICT 18	75	52	19	4	8.5	7.4	12.8	14.3	18	14	4		2.0	2.0	2.7	
ESSEX COUNTY	13	5	8		10.0	7.4	13.3		2	2			1.5	2.9		
GLOUCESTER COUNTY	22	19	1	2	6.5	6.1	5.9	15.4	3	3			0.9	1.0		
KING AND QUEEN COUNTY	5	3	2		7.1	6.4	9.5		2	1	1		2.9	2.1	4.8	
KING WILLIAM COUNTY	15	10	4	1	8.2	6.7	14.8	16.7	3	2	1		1.6	1.3	3.7	
MATHEWS COUNTY	11	8	2	1	17.2	14.3	40.0	33.3	5	4	1		7.8	7.1	20.0	
MIDDLESEX COUNTY	9	7	2		9.6	9.5	11.1		3	2	1		3.2	2.7	5.6	
PLANNING DISTRICT 19	214	61	141	12	9.8	6.1	13.1	10.4	39	12	25	2	1.8	1.2	2.3	1.7
DINWIDDIE COUNTY	11	6	5		4.4	3.4	7.2		3	1	2		1.2	0.6	2.9	
GREENSVILLE COUNTY	21	3	17	1	14.5	7.1	19.1	7.1	4	2	2		2.8	4.8	2.2	
PRINCE GEORGE COUNTY	25	12	12	1	7.6	5.5	13.5	5.0	4	1	3		1.2	0.5	3.4	
SURRY COUNTY	5	4	1		8.6	10.0	5.6									
SUSSEX COUNTY	16	2	14		12.7	3.6	20.6		2	1	1		1.6	1.8	1.5	
COLONIAL HEIGHTS CITY	26	12	11	3	10.2	7.4	16.4	12.0	7	3	3	1	2.7	1.8	4.5	4.0
EMPORIA CITY	2		2		5.7		6.9									
HOPEWELL CITY	35	11	21	3	10.3	6.6	13.7	15.8	6	3	3		1.8	1.8	2.0	
PETERSBURG CITY	73	11	58	4	11.1	8.0	11.8	13.3	13	1	11	1	2.0	0.7	2.2	3.3
PLANNING DISTRICT 20	1,455	587	757	111	9.1	6.5	13.3	8.7	324	104	199	21	2.0	1.1	3.5	1.6
ISLE OF WIGHT COUNTY	22	10	10	2	6.9	4.4	13.3	13.3	5	3	1	1	1.6	1.3	1.3	6.7
SOUTHAMPTON COUNTY	15	7	7	1	11.3	8.8	14.6	20.0	3	1	2		2.3	1.3	4.2	
CHESAPEAKE CITY	231	93	124	14	8.4	5.6	13.7	8.0	50	11	35	4	1.8	0.7	3.9	2.3
FRANKLIN CITY	20	1	18	1	12.0	1.7	17.0	50.0	7		6	1	4.2		5.7	50.0
NORFOLK CITY	377	102	251	24	10.1	6.2	14.1	8.1	72	14	54	4	1.9	0.9	3.0	1.3
PORTSMOUTH CITY	192	53	134	5	12.2	8.4	14.9	10.2	50	11	37	2	3.2	1.7	4.1	4.1
SUFFOLK CITY	87	38	42	7	7.8	6.4	9.2	10.3	22	5	15	2	2.0	0.8	3.3	2.9
VIRGINIA BEACH CITY	511	283	171	57	8.2	6.8	11.9	8.5	115	59	49	7	1.8	1.4	3.4	1.0
PLANNING DISTRICT 21	500	178	286	36	8.0	5.6	11.3	6.2	114	38	67	9	1.8	1.2	2.6	1.5
JAMES CITY COUNTY	43	24	15	4	5.9	4.8	10.1	4.4	11	6	4	1	1.5	1.2	2.7	1.1
YORK COUNTY	27	18	6	3	4.6	4.0	6.8	5.1	6	2	2	2	1.0	0.4	2.3	3.4
HAMPTON CITY	153	48	97	8	8.8	6.4	11.2	7.1	27	10	15	2	1.6	1.3	1.7	1.8
NEWPORT NEWS CITY	267	79	167	21	8.8	5.9	11.8	6.9	66	17	45	4	2.2	1.3	3.2	1.3
POQUOSON CITY	7	7			8.1	8.8			3	3			3.5	3.8		
WILLIAMSBURG CITY	3	2	1		3.8	3.8	5.9		1		1		1.3		5.9	
PLANNING DISTRICT 22	56	21	29	6	8.8	5.3	12.7	54.5	15	3	9	3	2.3	0.8	3.9	27.3
ACCOMACK COUNTY	43	18	22	3	9.0	5.7	14.1	37.5	11	2	7	2	2.3	0.6	4.5	25.0
NORTHAMPTON COUNTY	13	3	7	3	8.0	3.5	9.6	100.0	4	1	2	1	2.5	1.2	2.7	33.3
PLANNING DISTRICT 23	1,955	765	1,043	147	8.8	6.3	12.7	7.9	438	142	266	30	2.0	1.2	3.2	1.6
UNKNOWN VA CITY OR COUNTY																

NOTE: PLANNING DISTRICT 23, THE HAMPTON ROADS PLANNING DISTRICT, IS THE AGGREGATE OF PLANNING DISTRICTS 20 AND 21.

TABLE 11
RESIDENT PLURAL LIVE BIRTHS AND BIRTHS WITH ONE OR MORE CONGENITAL ANOMALY BY RACE WITH PERCENTS OF RESIDENT TOTAL LIVE BIRTHS BY PLANNING DISTRICT AND CITY OR COUNTY
VIRGINIA, 2011

PLANNING DISTRICT AND CITY / COUNTY	PLURAL LIVE BIRTHS								LIVE BIRTHS WITH ONE OR MORE CONGENITAL ANOMALY							
	NUMBER OF PLURAL LIVE BIRTHS				PERCENT OF TOTAL BIRTHS				NUMBER OF BIRTHS WITH ANOMALIES				PERCENT OF TOTAL BIRTHS			
	TOTAL	WHITE	BLACK	OTHER	TOTAL	WHITE	BLACK	OTHER	TOTAL	WHITE	BLACK	OTHER	TOTAL	WHITE	BLACK	OTHER
COMMONWEALTH OF VIRGINIA	3,712	2,501	849	362	3.6	3.6	3.9	3.3	542	356	137	49	0.5	0.5	0.6	0.4
PLANNING DISTRICT 1	22	22			2.4	2.4			11	11			1.2	1.2		
LEE COUNTY	8	8			3.0	3.0			5	5			1.9	1.9		
SCOTT COUNTY	10	10			4.9	5.0			1	1			0.5	0.5		
WISE COUNTY	2	2			0.5	0.5			5	5			1.3	1.3		
NORTON CITY	2	2			3.4	3.6										
PLANNING DISTRICT 2	32	32			3.0	3.0			7	7			0.6	0.7		
BUCHANAN COUNTY	6	6			2.8	2.8			2	2			0.9	0.9		
DICKENSON COUNTY	2	2			1.1	1.1										
RUSSELL COUNTY	10	10			3.8	3.8			3	3			1.1	1.2		
TAZEWELL COUNTY	14	14			3.3	3.4			2	2			0.5	0.5		
PLANNING DISTRICT 3	42	42			2.3	2.4			18	18			1.0	1.0		
BLAND COUNTY	4	4			7.5	7.7										
CARROLL COUNTY	8	8			3.4	3.4										
GRAYSON COUNTY	4	4			3.4	3.4			1	1			0.9	0.9		
SMYTH COUNTY	2	2			0.6	0.6			5	5			1.5	1.6		
WASHINGTON COUNTY	14	14			2.6	2.7			8	8			1.5	1.5		
WYTHE COUNTY	4	4			1.3	1.3			3	3			1.0	1.0		
BRISTOL CITY	4	4			2.8	3.1										
GALAX CITY	2	2			1.8	1.9			1	1			0.9	1.0		
PLANNING DISTRICT 4	59	57	2		3.6	3.8	3.0		9	8	1		0.5	0.5	1.5	
FLOYD COUNTY	4	4			2.8	2.9			1	1			0.7	0.7		
GILES COUNTY	4	4			2.2	2.2			2	2			1.1	1.1		
MONTGOMERY COUNTY	33	33			3.7	4.1			3	3			0.3	0.4		
PULASKI COUNTY	10	10			3.5	3.8			2	2			0.7	0.8		
RADFORD CITY	8	6	2		5.9	5.1	13.3		1		1		0.7		6.7	
PLANNING DISTRICT 5	95	74	17	4	3.1	3.0	3.4	3.7	12	11	1		0.4	0.4	0.2	
ALLEGHANY COUNTY									2	2			2.0	2.0		
BOTETOURT COUNTY	4	4			1.8	1.9			1	1			0.5	0.5		
CRAIG COUNTY																
ROANOKE COUNTY	31	25	2	4	3.6	3.3	3.8	8.7	3	3			0.4	0.4		
COVINGTON CITY	4	4			3.3	3.5			2	2			1.7	1.8		
ROANOKE CITY	46	31	15		3.1	3.0	3.6		4	3	1		0.3	0.3	0.2	
SALEM CITY	10	10			3.6	4.0										
PLANNING DISTRICT 6	111	107	4		3.7	3.9	2.4		33	26	7		1.1	0.9	4.2	
AUGUSTA COUNTY	27	27			4.5	4.6			5	5			0.8	0.9		
BATH COUNTY																
HIGHLAND COUNTY																
ROCKBRIDGE COUNTY	2	2			1.3	1.3			1	1			0.6	0.7		
ROCKINGHAM COUNTY	38	38			4.6	4.8			10	10			1.2	1.3		
BUENA VISTA CITY	4	4			4.9	5.1			2	2			2.5	2.5		
HARRISONBURG CITY	16	14	2		3.0	3.4	4.3		7	2	5		1.3	0.5	10.6	
LEXINGTON CITY									1	1			1.6	1.7		
STAUNTON CITY	10	10			3.0	3.3			2	1	1		0.6	0.3	3.1	
WAYNESBORO CITY	14	12	2		3.8	3.8	4.3		5	4	1		1.4	1.3	2.2	
PLANNING DISTRICT 7	87	81	6		3.4	3.5	5.3		20	18	2		0.8	0.8	1.8	
CLARKE COUNTY	6	4	2		4.8	3.3	50.0									
FREDERICK COUNTY	32	32			3.6	3.9			7	6	1		0.8	0.7	2.7	
PAGE COUNTY	4	4			1.7	1.8			3	3			1.3	1.3		
SHENANDOAH COUNTY	23	23			5.0	5.2			4	4			0.9	0.9		
WARREN COUNTY	12	10	2		2.8	2.5	10.0		5	4	1		1.2	1.0	5.0	
WINCHESTER CITY	10	8	2		2.5	2.6	4.8		1	1			0.2	0.3		
PLANNING DISTRICT 8	1,418	986	182	250	4.2	4.2	4.3	4.0	114	73	15	26	0.3	0.3	0.4	0.4
ARLINGTON COUNTY	96	78	6	12	3.1	3.3	3.0	2.7	4	4			0.1	0.2		
FAIRFAX COUNTY	683	462	80	141	4.5	4.5	5.0	4.2	33	22	3	8	0.2	0.2	0.2	0.2
LOUDOUN COUNTY	239	171	22	46	4.8	4.8	6.2	4.3	48	32	6	10	1.0	0.9	1.7	0.9
PRINCE WILLIAM COUNTY	250	166	51	33	3.7	3.7	3.7	4.1	21	11	5	5	0.3	0.2	0.4	0.6
ALEXANDRIA CITY	99	76	13	10	3.8	4.6	2.3	2.4	1		1		0.0		0.2	
FAIRFAX CITY	15	11		4	3.0	3.2		3.1	3			3	0.6			2.4
FALLS CHURCH CITY	8	6		2	5.4	5.0		8.7								
MANASSAS CITY	20	10	8	2	2.8	1.8	7.7	3.6	2	2			0.3	0.4		
MANASSAS PARK CITY	8	6	2		12.1	11.5	28.6		2	2			3.0	3.8		
PLANNING DISTRICT 9	87	63	18	6	4.4	3.8	8.1	5.6	22	17	3	2	1.1	1.0	1.3	1.9
CULPEPER COUNTY	24	14	8	2	3.8	2.7	9.1	7.4	8	7	1		1.3	1.4	1.1	
FAUQUIER COUNTY	34	28	4	2	4.4	4.4	5.7	3.0	6	5		1	0.8	0.8		1.5
MADISON COUNTY	9	7	2		6.9	5.8	25.0		1	1			0.8	0.8		
ORANGE COUNTY	20	14	4	2	4.8	4.0	7.1	22.2	7	4	2	1	1.7	1.1	3.6	11.1
RAPPAHANNOCK COUNTY																
PLANNING DISTRICT 10	98	84	12	2	3.8	4.0	3.3	1.6	24	21	2	1	0.9	1.0	0.6	0.8
ALBEMARLE COUNTY	36	30	4	2	3.4	3.5	3.2	2.5	12	10	1	1	1.1	1.2	0.8	1.3
FLUVANNA COUNTY	6	6			2.2	2.5			3	3			1.1	1.3		
GREENE COUNTY	8	8			3.5	3.8			1	1			0.4	0.5		
LOUISA COUNTY	24	22	2		6.4	6.7	4.2		2	1	1		0.5	0.3	2.1	
NELSON COUNTY	6	6			4.8	5.5			3	3			2.4	2.8		
CHARLOTTESVILLE CITY	18	12	6		3.6	3.5	4.8		3	3			0.6	0.9		
PLANNING DISTRICT 11	72	44	24	4	2.6	2.1	4.0	6.0	29	21	8		1.0	1.0	1.3	
AMHERST COUNTY	9		7	2	2.6		11.5	22.2	4	2	2		1.2	0.7	3.3	
APPOMATTOX COUNTY	4	2	2		2.2	1.4	4.9		3	2	1		1.7	1.4	2.4	
BEDFORD COUNTY	18	12	4	2	3.0	2.2	9.3	15.4	7	7			1.2	1.3		
CAMPBELL COUNTY	14	12	2		2.6	2.6	2.7		5	4	1		0.9	0.9	1.4	
BEDFORD CITY	4	4			8.3	10.5										
LYNCHBURG CITY	23	14	9		2.1	2.1	2.5		10	6	4		0.9	0.9	1.1	

[continued]

TABLE 11
RESIDENT PLURAL LIVE BIRTHS AND BIRTHS WITH ONE OR MORE CONGENITAL ANOMALY BY RACE WITH PERCENTS OF RESIDENT TOTAL LIVE BIRTHS BY PLANNING DISTRICT AND CITY OR COUNTY
VIRGINIA, 2011

PLANNING DISTRICT AND CITY / COUNTY	PLURAL LIVE BIRTHS								LIVE BIRTHS WITH ONE OR MORE CONGENITAL ANOMALY							
	NUMBER OF PLURAL LIVE BIRTHS				PERCENT OF TOTAL BIRTHS				NUMBER OF BIRTHS WITH ANOMALIES				PERCENT OF TOTAL BIRTHS			
	TOTAL	WHITE	BLACK	OTHER	TOTAL	WHITE	BLACK	OTHER	TOTAL	WHITE	BLACK	OTHER	TOTAL	WHITE	BLACK	OTHER
COMMONWEALTH OF VIRGINIA	3,712	2,501	849	362	3.6	3.6	3.9	3.3	542	356	137	49	0.5	0.5	0.6	0.4
PLANNING DISTRICT 12	61	36	25		2.5	2.1	3.7		25	13	10	2	1.0	0.8	1.5	3.0
FRANKLIN COUNTY	12	12			2.3	2.5			1	1			0.2	0.2		
HENRY COUNTY	8	2	6		1.6	0.6	5.4		3		2	1	0.6		1.8	5.3
PATRICK COUNTY	4	4			2.8	3.0										
PITTSYLVANIA COUNTY	12	10	2		2.7	3.0	1.9		7	6	1		1.6	1.8	1.0	
DANVILLE CITY	19	6	13		3.2	2.4	4.1		8	2	5	1	1.4	0.8	1.6	4.5
MARTINSVILLE CITY	6	2	4		2.3	1.4	3.6		6	4	2		2.3	2.7	1.8	
PLANNING DISTRICT 13	19	17	2		2.5	4.3	0.6		11	6	4	1	1.5	1.5	1.2	5.9
BRUNSWICK COUNTY	2	2			1.4	3.6			1		1		0.7		1.2	
HALIFAX COUNTY	7	7			2.2	3.6			9	5	3	1	2.8	2.6	2.6	20.0
MECKLENBURG COUNTY	10	8	2		3.4	5.5	1.5		1	1			0.3	0.7		
PLANNING DISTRICT 14	25	12	13		2.4	1.8	3.7		8	2	5	1	0.8	0.3	1.4	5.3
AMELIA COUNTY																
BUCKINGHAM COUNTY	4	2	2		2.5	1.8	4.2		2		2		1.3		4.2	
CHARLOTTE COUNTY	4	2	2		2.6	2.0	3.9		1	1			0.7	1.0		
CUMBERLAND COUNTY	3		3		2.6		7.7		1		1		0.9		2.6	
LUNENBURG COUNTY	2	2			1.7	2.9			1			1	0.9			12.5
NOTTOWAY COUNTY	6	2	4		3.6	2.1	6.1		1		1		0.6		1.5	
PRINCE EDWARD COUNTY	6	4	2		3.0	3.5	2.4		2	1	1		1.0	0.9	1.2	
PLANNING DISTRICT 15	462	264	152	46	3.8	3.9	4.1	3.1	36	21	13	2	0.3	0.3	0.3	0.1
CHARLES CITY COUNTY	2		2		4.2		7.1									
CHESTERFIELD COUNTY	118	82	26	10	3.2	3.4	3.2	2.2	10	7	3		0.3	0.3	0.4	
GOOCHLAND COUNTY	6		6		4.0		19.4		1	1			0.7	0.9		
HANOVER COUNTY	36	34	2		4.1	4.5	2.0		2	2			0.2	0.3		
HENRICO COUNTY	157	82	47	28	4.0	3.8	4.3	4.3	11	6	4	1	0.3	0.3	0.4	0.2
NEW KENT COUNTY	19	19			9.9	11.2			2	2			1.0	1.2		
POWHATAN COUNTY	8	8			3.4	3.7										
RICHMOND CITY	116	39	69	8	3.9	3.9	4.2	2.4	10	3	6	1	0.3	0.3	0.4	0.3
PLANNING DISTRICT 16	138	102	28	8	3.2	3.1	3.7	2.4	15	13	2		0.3	0.4	0.3	
CAROLINE COUNTY	18	16	2		4.6	5.6	2.1		2	2			0.5	0.7		
KING GEORGE COUNTY	4	4			1.3	1.5			2	2			0.6	0.7		
SPOTSYLVANIA COUNTY	56	38	12	6	3.6	3.2	5.3	4.1	5	4	1		0.3	0.3	0.4	
STAFFORD COUNTY	52	38	12	2	3.1	3.0	4.1	1.9	6	5	1		0.4	0.4	0.3	
FREDERICKSBURG CITY	8	6	2		1.9	2.5	1.8									
PLANNING DISTRICT 17	10	6	4		2.3	2.3	2.7		1		1		0.2		0.7	
LANCASTER COUNTY	4	4			4.8	8.5										
NORTHUMBERLAND COUNTY	2	2			2.2	3.9										
RICHMOND COUNTY																
WESTMORELAND COUNTY	4		4		2.2		6.9		1		1		0.5		1.7	
PLANNING DISTRICT 18	28	24	4		3.2	3.4	2.7		7	6	1		0.8	0.8	0.7	
ESSEX COUNTY	6	2	4		4.6	2.9	6.7									
GLOUCESTER COUNTY	4	4			1.2	1.3			4	4			1.2	1.3		
KING AND QUEEN COUNTY	2	2			2.9	4.3			1	1			1.4	2.1		
KING WILLIAM COUNTY	10	10			5.5	6.7			2	1	1		1.1	0.7	3.7	
MATHEWS COUNTY	4	4			6.3	7.1										
MIDDLESEX COUNTY	2	2			2.1	2.7										
PLANNING DISTRICT 19	65	24	37	4	3.0	2.4	3.4	3.5	6	3	3		0.3	0.3	0.3	
DINWIDDIE COUNTY	4	4			1.6	2.3										
GREENSVILLE COUNTY	4		4		2.8		4.5									
PRINCE GEORGE COUNTY	8	6	2		2.4	2.8	2.2		2	2			0.6	0.9		
SURRY COUNTY	4	4			6.9	10.0										
SUSSEX COUNTY	2		2		1.6		2.9									
COLONIAL HEIGHTS CITY	8	2	4	2	3.1	1.2	6.0	8.0								
EMPORIA CITY	6	2	4		17.1	40.0	13.8		1		1		2.9		3.4	
HOPEWELL CITY	8	2	4	2	2.4	1.2	2.6	10.5	2		2		0.6		1.3	
PETERSBURG CITY	21	4	17		3.2	2.9	3.5		1	1			0.2	0.7		
PLANNING DISTRICT 20	539	316	211	12	3.4	3.5	3.7	0.9	97	44	45	8	0.6	0.5	0.8	0.6
ISLE OF WIGHT COUNTY	7	6	1		2.2	2.6	1.3		2	2			0.6	0.9		
SOUTHAMPTON COUNTY									1		1		0.8		2.1	
CHESAPEAKE CITY	81	48	31	2	2.9	2.9	3.4	1.1	20	10	9	1	0.7	0.6	1.0	0.6
FRANKLIN CITY	14	2	12		8.4	3.4	11.3									
NORFOLK CITY	127	62	63	2	3.4	3.8	3.5	0.7	21	9	8	4	0.6	0.5	0.4	1.3
PORTSMOUTH CITY	47	14	33		3.0	2.2	3.7		7	2	5		0.4	0.3	0.6	
SUFFOLK CITY	36	22	14		3.2	3.7	3.1		4	2	2		0.4	0.3	0.4	
VIRGINIA BEACH CITY	227	162	57	8	3.6	3.9	4.0	1.2	42	19	20	3	0.7	0.5	1.4	0.4
PLANNING DISTRICT 21	229	100	105	24	3.7	3.2	4.1	4.1	34	16	12	6	0.5	0.5	0.5	1.0
JAMES CITY COUNTY	36	19	11	6	4.9	3.8	7.4	6.6	8	4	3	1	1.1	0.8	2.0	1.1
YORK COUNTY	12	10		2	2.0	2.2		3.4	4	2	1	1	0.7	0.4	1.1	1.7
HAMPTON CITY	61	25	36		3.5	3.3	4.1		4	3	1		0.2	0.4	0.1	
NEWPORT NEWS CITY	112	38	58	16	3.7	2.9	4.1	5.2	16	5	7	4	0.5	0.4	0.5	1.3
POQUOSON CITY	4	4			4.7	5.0										
WILLIAMSBURG CITY	4	4			5.0	7.7			2	2			2.5	3.8		
PLANNING DISTRICT 22	13	8	3	2	2.0	2.0	1.3	18.2	3	1	2		0.5	0.3	0.9	
ACCOMACK COUNTY	9	8	1		1.9	2.5	0.6		2	1	1		0.4	0.3	0.6	
NORTHAMPTON COUNTY	4		2	2	2.5		2.7	66.7	1		1		0.6		1.4	
PLANNING DISTRICT 23	768	416	316	36	3.4	3.4	3.8	1.9	131	60	57	14	0.6	0.5	0.7	0.8
UNKNOWN VA CITY OR COUNTY																

NOTE: PLANNING DISTRICT 23, THE HAMPTON ROADS PLANNING DISTRICT, IS THE AGGREGATE OF PLANNING DISTRICTS 20 AND 21.

TABLE 12
RESIDENT TOTAL LIVE BIRTHS BY TRIMESTER PRENATAL CARE BEGAN WITH PERCENTS TRIMESTER CARE BEGAN OF TOTAL BIRTHS BY PLANNING DISTRICT AND CITY OR COUNTY
VIRGINIA, 2011

PLANNING DISTRICT AND CITY / COUNTY	RESIDENT TOTAL BIRTHS	TRIMESTER CARE BEGAN					PERCENT BEGINNING CARE IN			
		FIRST 13 WEEKS	SECOND 14 WEEKS	THIRD 13 WEEKS	NO CARE	CARE UNKNOWN	FIRST 13 WEEKS	SECOND 14 WEEKS	THIRD 13 WEEKS	NO CARE
COMMONWEALTH OF VIRGINIA	102,525	84,742	10,045	2,547	908	4,283	82.7	9.8	2.5	0.9
PLANNING DISTRICT 1	926	463	91	21	3	348	50.0	9.8	2.3	0.3
LEE COUNTY	267	122	22	7	3	113	45.7	8.2	2.6	1.1
SCOTT COUNTY	205	40	21	3		141	19.5	10.2	1.5	
WISE COUNTY	396	256	45	9		86	64.6	11.4	2.3	
NORTON CITY	58	45	3	2		8	77.6	5.2	3.4	
PLANNING DISTRICT 2	1,080	675	92	13	3	297	62.5	8.5	1.2	0.3
BUCHANAN COUNTY	216	141	26	2		47	65.3	12.0	0.9	
DICKENSON COUNTY	183	128	19	2		34	69.9	10.4	1.1	
RUSSELL COUNTY	263	181	20	7	1	54	68.8	7.6	2.7	0.4
TAZEWELL COUNTY	418	225	27	2	2	162	53.8	6.5	0.5	0.5
PLANNING DISTRICT 3	1,837	1,227	163	33	7	407	66.8	8.9	1.8	0.4
BLAND COUNTY	53	28	7	2		16	52.8	13.2	3.8	
CARROLL COUNTY	237	158	19	3	4	53	66.7	8.0	1.3	1.7
GRAYSON COUNTY	117	96	19	1		1	82.1	16.2	0.9	
SMYTH COUNTY	327	257	23	4	1	42	78.6	7.0	1.2	0.3
WASHINGTON COUNTY	539	290	37	7	2	203	53.8	6.9	1.3	0.4
WYTHE COUNTY	310	264	35	5		6	85.2	11.3	1.6	
BRISTOL CITY	143	48	9	10		76	33.6	6.3	7.0	
GALAX CITY	111	86	14	1		10	77.5	12.6	0.9	
PLANNING DISTRICT 4	1,638	1,449	122	21	23	23	88.5	7.4	1.3	1.4
FLOYD COUNTY	144	128	8	2		6	88.9	5.6	1.4	
GILES COUNTY	179	142	25	2	3	7	79.3	14.0	1.1	1.7
MONTGOMERY COUNTY	891	794	59	12	18	8	89.1	6.6	1.3	2.0
PULASKI COUNTY	288	260	20	5	1	2	90.3	6.9	1.7	0.3
RADFORD CITY	136	125	10		1		91.9	7.4		0.7
PLANNING DISTRICT 5	3,103	2,945	44	17	8	89	94.9	1.4	0.5	0.3
ALLEGHANY COUNTY	101	77	3	1		20	76.2	3.0	1.0	
BOTETOURT COUNTY	221	213	5	2		1	96.4	2.3	0.9	
CRAIG COUNTY	41	40	1				97.6	2.4		
ROANOKE COUNTY	853	828	11	8	3	3	97.1	1.3	0.9	0.4
COVINGTON CITY	120	57	2		1	60	47.5	1.7		0.8
ROANOKE CITY	1,492	1,464	15	5	4	4	98.1	1.0	0.3	0.3
SALEM CITY	275	266	7	1		1	96.7	2.5	0.4	
PLANNING DISTRICT 6	3,030	2,362	519	93	19	37	78.0	17.1	3.1	0.6
AUGUSTA COUNTY	605	504	81	11	4	5	83.3	13.4	1.8	0.7
BATH COUNTY	39	31	3	1		4	79.5	7.7	2.6	
HIGHLAND COUNTY	14	11	1	2			78.6	7.1	14.3	
ROCKBRIDGE COUNTY	160	144	10	4		2	90.0	6.3	2.5	
ROCKINGHAM COUNTY	821	637	139	27	9	9	77.6	16.9	3.3	1.1
BUENA VISTA CITY	81	59	18	4			72.8	22.2	4.9	
HARRISONBURG CITY	542	363	142	22	3	12	67.0	26.2	4.1	0.6
LEXINGTON CITY	64	46	12	6			71.9	18.8	9.4	
STAUNTON CITY	337	270	56	8		3	80.1	16.6	2.4	
WAYNESBORO CITY	367	297	57	8	3	2	80.9	15.5	2.2	0.8
PLANNING DISTRICT 7	2,542	2,056	361	60	21	44	80.9	14.2	2.4	0.8
CLARKE COUNTY	126	105	14	1		6	83.3	11.1	0.8	
FREDERICK COUNTY	887	762	95	10	5	15	85.9	10.7	1.1	0.6
PAGE COUNTY	229	170	46	10	2	1	74.2	20.1	4.4	0.9
SHENANDOAH COUNTY	464	383	66	12	1	2	82.5	14.2	2.6	0.2
WARREN COUNTY	432	338	69	18	5	2	78.2	16.0	4.2	1.2
WINCHESTER CITY	404	298	71	9	8	18	73.8	17.6	2.2	2.0
PLANNING DISTRICT 8	33,921	26,517	3,485	1,264	440	2,215	78.2	10.3	3.7	1.3
ARLINGTON COUNTY	3,049	1,805	329	299	9	607	59.2	10.8	9.8	0.3
FAIRFAX COUNTY	15,148	12,120	1,474	512	124	918	80.0	9.7	3.4	0.8
LOUDOUN COUNTY	4,970	4,443	316	100	27	84	89.4	6.4	2.0	0.5
PRINCE WILLIAM COUNTY	6,691	5,313	792	207	203	176	79.4	11.8	3.1	3.0
ALEXANDRIA CITY	2,632	1,765	366	108	28	365	67.1	13.9	4.1	1.1
FAIRFAX CITY	496	400	53	15	4	24	80.6	10.7	3.0	0.8
FALLS CHURCH CITY	148	102	12	4	1	29	68.9	8.1	2.7	0.7
MANASSAS CITY	721	525	132	18	38	8	72.8	18.3	2.5	5.3
MANASSAS PARK CITY	66	44	11	1	6	4	66.7	16.7	1.5	9.1
PLANNING DISTRICT 9	1,994	1,584	326	62	8	14	79.4	16.3	3.1	0.4
CULPEPER COUNTY	627	494	109	15	2	7	78.8	17.4	2.4	0.3
FAUQUIER COUNTY	769	620	123	21	3	2	80.6	16.0	2.7	0.4
MADISON COUNTY	130	106	18	5		1	81.5	13.8	3.8	
ORANGE COUNTY	413	325	64	18	3	3	78.7	15.5	4.4	0.7
RAPPAHANNOCK COUNTY	55	39	12	3		1	70.9	21.8	5.5	
PLANNING DISTRICT 10	2,562	2,039	409	84	12	18	79.6	16.0	3.3	0.5
ALBEMARLE COUNTY	1,059	834	185	31	3	6	78.8	17.5	2.9	0.3
FLUVANNA COUNTY	278	216	42	15	1	4	77.7	15.1	5.4	0.4
GREENE COUNTY	227	184	30	8	4	1	81.1	13.2	3.5	1.8
LOUISA COUNTY	374	315	38	17	1	3	84.2	10.2	4.5	0.3
NELSON COUNTY	125	97	22	5		1	77.6	17.6	4.0	
CHARLOTTESVILLE CITY	499	393	92	8	3	3	78.8	18.4	1.6	0.6
PLANNING DISTRICT 11	2,780	2,522	218	12	20	8	90.7	7.8	0.4	0.7
AMHERST COUNTY	343	309	27	3	1	3	90.1	7.9	0.9	0.3
APPOMATTOX COUNTY	180	165	13	2			91.7	7.2	1.1	
BEDFORD COUNTY	596	572	18	2	3	1	96.0	3.0	0.3	0.5
CAMPBELL COUNTY	539	488	47		4		90.5	8.7		0.7
BEDFORD CITY	48	44	3		1		91.7	6.3		2.1
LYNCHBURG CITY	1,074	944	110	5	11	4	87.9	10.2	0.5	1.0

[continued]

TABLE 12
RESIDENT TOTAL LIVE BIRTHS BY TRIMESTER PRENATAL CARE BEGAN WITH PERCENTS TRIMESTER CARE BEGAN OF TOTAL BIRTHS BY PLANNING DISTRICT AND CITY OR COUNTY
VIRGINIA, 2011

PLANNING DISTRICT AND CITY / COUNTY	RESIDENT TOTAL BIRTHS	TRIMESTER CARE BEGAN					PERCENT BEGINNING CARE IN			
		FIRST 13 WEEKS	SECOND 14 WEEKS	THIRD 13 WEEKS	NO CARE	CARE UNKNOWN	FIRST 13 WEEKS	SECOND 14 WEEKS	THIRD 13 WEEKS	NO CARE
COMMONWEALTH OF VIRGINIA	102,525	84,742	10,045	2,547	908	4,283	82.7	9.8	2.5	0.9
PLANNING DISTRICT 12	2,451	1,799	233	34	27	358	73.4	9.5	1.4	1.1
FRANKLIN COUNTY	523	492	20	2	2	7	94.1	3.8	0.4	0.4
HENRY COUNTY	485	312	56	8	5	104	64.3	11.5	1.6	1.0
PATRICK COUNTY	143	51	7	1	2	82	35.7	4.9	0.7	1.4
PITTSYLVANIA COUNTY	450	386	31	4	7	22	85.8	6.9	0.9	1.6
DANVILLE CITY	585	410	82	9	9	75	70.1	14.0	1.5	1.5
MARTINSVILLE CITY	265	148	37	10	2	68	55.8	14.0	3.8	0.8
PLANNING DISTRICT 13	751	524	157	34	9	27	69.8	20.9	4.5	1.2
BRUNSWICK COUNTY	141	104	27	7		3	73.8	19.1	5.0	
HALIFAX COUNTY	316	216	69	14	6	11	68.4	21.8	4.4	1.9
MECKLENBURG COUNTY	294	204	61	13	3	13	69.4	20.7	4.4	1.0
PLANNING DISTRICT 14	1,039	824	161	33	16	5	79.3	15.5	3.2	1.5
AMELIA COUNTY	125	119	6				95.2	4.8		
BUCKINGHAM COUNTY	160	125	23	6	4	2	78.1	14.4	3.8	2.5
CHARLOTTE COUNTY	153	107	29	11	6		69.9	19.0	7.2	3.9
CUMBERLAND COUNTY	116	99	14	1	1	1	85.3	12.1	0.9	0.9
LUNENBURG COUNTY	117	94	16	5		2	80.3	13.7	4.3	
NOTTOWAY COUNTY	165	133	24	7	1		80.6	14.5	4.2	0.6
PRINCE EDWARD COUNTY	203	147	49	3	4		72.4	24.1	1.5	2.0
PLANNING DISTRICT 15	12,068	10,992	837	148	71	20	91.1	6.9	1.2	0.6
CHARLES CITY COUNTY	48	43	4	1			89.6	8.3	2.1	
CHESTERFIELD COUNTY	3,648	3,421	180	34	7	6	93.8	4.9	0.9	0.2
GOOCHLAND COUNTY	151	138	10	2	1		91.4	6.6	1.3	0.7
HANOVER COUNTY	877	781	72	16	5	3	89.1	8.2	1.8	0.6
HENRICO COUNTY	3,939	3,593	260	56	24	6	91.2	6.6	1.4	0.6
NEW KENT COUNTY	191	176	13	2			92.1	6.8	1.0	
POWHATAN COUNTY	233	226	7				97.0	3.0		
RICHMOND CITY	2,981	2,614	291	37	34	5	87.7	9.8	1.2	1.1
PLANNING DISTRICT 16	4,359	3,633	475	81	22	148	83.3	10.9	1.9	0.5
CAROLINE COUNTY	394	338	38	9	2	7	85.8	9.6	2.3	0.5
KING GEORGE COUNTY	312	244	23	6	2	37	78.2	7.4	1.9	0.6
SPOTSYLVANIA COUNTY	1,559	1,341	151	27	7	33	86.0	9.7	1.7	0.4
STAFFORD COUNTY	1,683	1,383	206	28	10	56	82.2	12.2	1.7	0.6
FREDERICKSBURG CITY	411	327	57	11	1	15	79.6	13.9	2.7	0.2
PLANNING DISTRICT 17	428	346	56	13	2	11	80.8	13.1	3.0	0.5
LANCASTER COUNTY	83	67	10	6			80.7	12.0	7.2	
NORTHUMBERLAND COUNTY	90	77	12	1			85.6	13.3	1.1	
RICHMOND COUNTY	71	55	15	1			77.5	21.1	1.4	
WESTMORELAND COUNTY	184	147	19	5	2	11	79.9	10.3	2.7	1.1
PLANNING DISTRICT 18	882	784	69	19	5	5	88.9	7.8	2.2	0.6
ESSEX COUNTY	130	106	16	7	1		81.5	12.3	5.4	0.8
GLOUCESTER COUNTY	341	318	17	2		4	93.3	5.0	0.6	
KING AND QUEEN COUNTY	70	57	12		1		81.4	17.1		1.4
KING WILLIAM COUNTY	183	160	17	3	3		87.4	9.3	1.6	1.6
MATHEWS COUNTY	64	60	1	3			93.8	1.6	4.7	
MIDDLESEX COUNTY	94	83	6	4		1	88.3	6.4	4.3	
PLANNING DISTRICT 19	2,192	1,870	235	54	10	23	85.3	10.7	2.5	0.5
DINWIDDIE COUNTY	248	224	19	5			90.3	7.7	2.0	
GREENSVILLE COUNTY	145	91	27	8	2	17	62.8	18.6	5.5	1.4
PRINCE GEORGE COUNTY	327	304	21	1		1	93.0	6.4	0.3	
SURRY COUNTY	58	45	11	2			77.6	19.0	3.4	
SUSSEX COUNTY	126	94	19	10		3	74.6	15.1	7.9	
COLONIAL HEIGHTS CITY	255	232	17	4	1	1	91.0	6.7	1.6	0.4
EMPORIA CITY	35	18	12	5			51.4	34.3	14.3	
HOPEWELL CITY	339	294	34	7	4		86.7	10.0	2.1	1.2
PETERSBURG CITY	659	568	75	12	3	1	86.2	11.4	1.8	0.5
PLANNING DISTRICT 20	16,031	13,937	1,475	368	147	104	86.9	9.2	2.3	0.9
ISLE OF WIGHT COUNTY	319	261	31	20	4	3	81.8	9.7	6.3	1.3
SOUTHAMPTON COUNTY	133	97	19	14	1	2	72.9	14.3	10.5	0.8
CHESAPEAKE CITY	2,748	2,471	199	57	12	9	89.9	7.2	2.1	0.4
FRANKLIN CITY	167	130	22	10	2	3	77.8	13.2	6.0	1.2
NORFOLK CITY	3,718	3,208	364	67	58	21	86.3	9.8	1.8	1.6
PORTSMOUTH CITY	1,580	1,353	155	40	21	11	85.6	9.8	2.5	1.3
SUFFOLK CITY	1,117	887	121	82	6	21	79.4	10.8	7.3	0.5
VIRGINIA BEACH CITY	6,249	5,530	564	78	43	34	88.5	9.0	1.2	0.7
PLANNING DISTRICT 21	6,271	5,777	381	68	28	17	92.1	6.1	1.1	0.4
JAMES CITY COUNTY	735	603	111	16	5		82.0	15.1	2.2	0.7
YORK COUNTY	592	558	26	7		1	94.3	4.4	1.2	
HAMPTON CITY	1,729	1,608	94	11	8	8	93.0	5.4	0.6	0.5
NEWPORT NEWS CITY	3,049	2,866	133	29	13	8	94.0	4.4	1.0	0.4
POQUOSON CITY	86	82	3	1			95.3	3.5	1.2	
WILLIAMSBURG CITY	80	60	14	4	2		75.0	17.5	5.0	2.5
PLANNING DISTRICT 22	640	417	136	15	7	65	65.2	21.3	2.3	1.1
ACCOMACK COUNTY	478	289	108	14	2	65	60.5	22.6	2.9	0.4
NORTHAMPTON COUNTY	162	128	28	1	5		79.0	17.3	0.6	3.1
PLANNING DISTRICT 23	22,302	19,714	1,856	436	175	121	88.4	8.3	2.0	0.8
UNKNOWN VA CITY OR COUNTY										

NOTE: PLANNING DISTRICT 23, THE HAMPTON ROADS PLANNING DISTRICT, IS THE AGGREGATE OF PLANNING DISTRICTS 20 AND 21.

TABLE 13
RESIDENT TOTAL LIVE BIRTHS BY NUMBER OF PRENATAL VISITS WITH PERCENTS PRENATAL VISITS OF TOTAL BIRTHS BY PLANNING DISTRICT AND CITY OR COUNTY
VIRGINIA, 2011

PLANNING DISTRICT AND CITY / COUNTY	RESIDENT TOTAL BIRTHS	NUMBER OF PRENATAL VISITS					PERCENT PRENATAL VISITS OF TOTAL BIRTHS				
		NO VISITS	1-9 VISITS	10-14 VISITS	15 UP VISITS	VISITS UNKNOWN	NO VISITS	1-9 VISITS	10-14 VISITS	15 UP VISITS	VISITS UNKNOWN
COMMONWEALTH OF VIRGINIA	102,525	912	19,060	66,650	15,055	848	0.9	18.6	65.0	14.7	0.8
PLANNING DISTRICT 1	926	3	238	519	89	77	0.3	25.7	56.0	9.6	8.3
LEE COUNTY	267	3	65	153	23	23	1.1	24.3	57.3	8.6	8.6
SCOTT COUNTY	205		50	113	15	27		24.4	55.1	7.3	13.2
WISE COUNTY	396		104	224	42	26		26.3	56.6	10.6	6.6
NORTON CITY	58		19	29	9	1		32.8	50.0	15.5	1.7
PLANNING DISTRICT 2	1,080	3	196	711	141	29	0.3	18.1	65.8	13.1	2.7
BUCHANAN COUNTY	216		44	143	21	8		20.4	66.2	9.7	3.7
DICKENSON COUNTY	183		51	113	17	2		27.9	61.7	9.3	1.1
RUSSELL COUNTY	263	1	39	200	10	13	0.4	14.8	76.0	3.8	4.9
TAZEWELL COUNTY	418	2	62	255	93	6	0.5	14.8	61.0	22.2	1.4
PLANNING DISTRICT 3	1,837	7	303	1,108	343	76	0.4	16.5	60.3	18.7	4.1
BLAND COUNTY	53		7	31	15			13.2	58.5	28.3	
CARROLL COUNTY	237	4	23	98	112		1.7	9.7	41.4	47.3	
GRAYSON COUNTY	117		5	56	56			4.3	47.9	47.9	
SMYTH COUNTY	327	1	43	246	23	14	0.3	13.1	75.2	7.0	4.3
WASHINGTON COUNTY	539	2	110	368	20	39	0.4	20.4	68.3	3.7	7.2
WYTHE COUNTY	310		50	198	61	1		16.1	63.9	19.7	0.3
BRISTOL CITY	143		55	64	2	22		38.5	44.8	1.4	15.4
GALAX CITY	111		10	47	54			9.0	42.3	48.6	
PLANNING DISTRICT 4	1,638	23	287	1,097	222	9	1.4	17.5	67.0	13.6	0.5
FLOYD COUNTY	144		24	92	24	4		16.7	63.9	16.7	2.8
GILES COUNTY	179	3	44	111	21		1.7	24.6	62.0	11.7	
MONTGOMERY COUNTY	891	18	166	589	114	4	2.0	18.6	66.1	12.8	0.4
PULASKI COUNTY	288	1	38	206	42	1	0.3	13.2	71.5	14.6	0.3
RADFORD CITY	136	1	15	99	21		0.7	11.0	72.8	15.4	
PLANNING DISTRICT 5	3,103	9	180	2,697	143	74	0.3	5.8	86.9	4.6	2.4
ALLEGHANY COUNTY	101		3	86	10	2		3.0	85.1	9.9	2.0
BOTETOURT COUNTY	221		9	192	15	5		4.1	86.9	6.8	2.3
CRAIG COUNTY	41		2	37		2		4.9	90.2		4.9
ROANOKE COUNTY	853	3	63	712	51	24	0.4	7.4	83.5	6.0	2.8
COVINGTON CITY	120	1	7	94	17	1	0.8	5.8	78.3	14.2	0.8
ROANOKE CITY	1,492	5	78	1,339	38	32	0.3	5.2	89.7	2.5	2.1
SALEM CITY	275		18	237	12	8		6.5	86.2	4.4	2.9
PLANNING DISTRICT 6	3,030	19	327	1,648	1,002	34	0.6	10.8	54.4	33.1	1.1
AUGUSTA COUNTY	605	4	53	284	259	5	0.7	8.8	46.9	42.8	0.8
BATH COUNTY	39		3	27	9			7.7	69.2	23.1	
HIGHLAND COUNTY	14		2	7	5			14.3	50.0	35.7	
ROCKBRIDGE COUNTY	160		15	95	47	3		9.4	59.4	29.4	1.9
ROCKINGHAM COUNTY	821	9	92	485	225	10	1.1	11.2	59.1	27.4	1.2
BUENA VISTA CITY	81		11	49	21			13.6	60.5	25.9	
HARRISONBURG CITY	542	3	68	321	140	10	0.6	12.5	59.2	25.8	1.8
LEXINGTON CITY	64		9	45	10			14.1	70.3	15.6	
STAUNTON CITY	337		33	158	142	4		9.8	46.9	42.1	1.2
WAYNESBORO CITY	367	3	41	177	144	2	0.8	11.2	48.2	39.2	0.5
PLANNING DISTRICT 7	2,542	21	392	1,948	173	8	0.8	15.4	76.6	6.8	0.3
CLARKE COUNTY	126		21	96	9			16.7	76.2	7.1	
FREDERICK COUNTY	887	5	103	758	18	3	0.6	11.6	85.5	2.0	0.3
PAGE COUNTY	229	2	33	134	58	2	0.9	14.4	58.5	25.3	0.9
SHENANDOAH COUNTY	464	1	62	342	58	1	0.2	13.4	73.7	12.5	0.2
WARREN COUNTY	432	5	95	304	27	1	1.2	22.0	70.4	6.3	0.2
WINCHESTER CITY	404	8	78	314	3	1	2.0	19.3	77.7	0.7	0.2
PLANNING DISTRICT 8	33,921	442	8,228	19,256	5,641	354	1.3	24.3	56.8	16.6	1.0
ARLINGTON COUNTY	3,049	10	876	1,683	384	96	0.3	28.7	55.2	12.6	3.1
FAIRFAX COUNTY	15,148	125	3,905	8,177	2,789	152	0.8	25.8	54.0	18.4	1.0
LOUDOUN COUNTY	4,970	27	823	3,326	784	10	0.5	16.6	66.9	15.8	0.2
PRINCE WILLIAM COUNTY	6,691	203	1,750	3,631	1,062	45	3.0	26.2	54.3	15.9	0.7
ALEXANDRIA CITY	2,632	28	557	1,631	376	40	1.1	21.2	62.0	14.3	1.5
FAIRFAX CITY	496	4	129	262	96	5	0.8	26.0	52.8	19.4	1.0
FALLS CHURCH CITY	148	1	35	78	30	4	0.7	23.6	52.7	20.3	2.7
MANASSAS CITY	721	38	134	438	110	1	5.3	18.6	60.7	15.3	0.1
MANASSAS PARK CITY	66	6	19	30	10	1	9.1	28.8	45.5	15.2	1.5
PLANNING DISTRICT 9	1,994	8	470	1,308	193	15	0.4	23.6	65.6	9.7	0.8
CULPEPER COUNTY	627	2	146	403	68	8	0.3	23.3	64.3	10.8	1.3
FAUQUIER COUNTY	769	3	152	562	51	1	0.4	19.8	73.1	6.6	0.1
MADISON COUNTY	130		36	79	13	2		27.7	60.8	10.0	1.5
ORANGE COUNTY	413	3	122	226	58	4	0.7	29.5	54.7	14.0	1.0
RAPPAHANNOCK COUNTY	55		14	38	3			25.5	69.1	5.5	
PLANNING DISTRICT 10	2,562	12	690	1,395	449	16	0.5	26.9	54.4	17.5	0.6
ALBEMARLE COUNTY	1,059	3	298	555	198	5	0.3	28.1	52.4	18.7	0.5
FLUVANNA COUNTY	278	1	79	154	39	5	0.4	28.4	55.4	14.0	1.8
GREENE COUNTY	227	4	59	120	43	1	1.8	26.0	52.9	18.9	0.4
LOUISA COUNTY	374	1	96	217	56	4	0.3	25.7	58.0	15.0	1.1
NELSON COUNTY	125		26	72	26	1		20.8	57.6	20.8	0.8
CHARLOTTESVILLE CITY	499	3	132	277	87		0.6	26.5	55.5	17.4	
PLANNING DISTRICT 11	2,780	20	151	2,568	28	13	0.7	5.4	92.4	1.0	0.5
AMHERST COUNTY	343	1	24	312	3	3	0.3	7.0	91.0	0.9	0.9
APPOMATTOX COUNTY	180		12	165	3			6.7	91.7	1.7	
BEDFORD COUNTY	596	3	17	560	11	5	0.5	2.9	94.0	1.8	0.8
CAMPBELL COUNTY	539	4	28	504	2	1	0.7	5.2	93.5	0.4	0.2
BEDFORD CITY	48	1	3	44			2.1	6.3	91.7		
LYNCHBURG CITY	1,074	11	67	983	9	4	1.0	6.2	91.5	0.8	0.4

[continued]

TABLE 13
RESIDENT TOTAL LIVE BIRTHS BY NUMBER OF PRENATAL VISITS WITH PERCENTS PRENATAL VISITS OF TOTAL BIRTHS BY PLANNING DISTRICT AND CITY OR COUNTY
VIRGINIA, 2011

PLANNING DISTRICT AND CITY / COUNTY	RESIDENT TOTAL BIRTHS	NUMBER OF PRENATAL VISITS					PERCENT PRENATAL VISITS OF TOTAL BIRTHS				
		NO VISITS	1-9 VISITS	10-14 VISITS	15 UP VISITS	VISITS UNKNOWN	NO VISITS	1-9 VISITS	10-14 VISITS	15 UP VISITS	VISITS UNKNOWN
COMMONWEALTH OF VIRGINIA	102,525	912	19,060	66,650	15,055	848	0.9	18.6	65.0	14.7	0.8
PLANNING DISTRICT 12	2,451	27	378	1,648	386	12	1.1	15.4	67.2	15.7	0.5
FRANKLIN COUNTY	523	2	31	452	27	11	0.4	5.9	86.4	5.2	2.1
HENRY COUNTY	485	5	57	314	109		1.0	11.8	64.7	22.5	
PATRICK COUNTY	143	2	16	69	56		1.4	11.2	48.3	39.2	
PITTSYLVANIA COUNTY	450	7	65	314	64		1.6	14.4	69.8	14.2	
DANVILLE CITY	585	9	165	329	81	1	1.5	28.2	56.2	13.8	0.2
MARTINSVILLE CITY	265	2	44	170	49		0.8	16.6	64.2	18.5	
PLANNING DISTRICT 13	751	9	177	469	93	3	1.2	23.6	62.5	12.4	0.4
BRUNSWICK COUNTY	141		44	72	25			31.2	51.1	17.7	
HALIFAX COUNTY	316	6	62	212	35	1	1.9	19.6	67.1	11.1	0.3
MECKLENBURG COUNTY	294	3	71	185	33	2	1.0	24.1	62.9	11.2	0.7
PLANNING DISTRICT 14	1,039	16	249	700	72	2	1.5	24.0	67.4	6.9	0.2
AMELIA COUNTY	125		10	110	5			8.0	88.0	4.0	
BUCKINGHAM COUNTY	160	4	41	98	15	2	2.5	25.6	61.3	9.4	1.3
CHARLOTTE COUNTY	153	6	38	97	12		3.9	24.8	63.4	7.8	
CUMBERLAND COUNTY	116	1	31	78	6		0.9	26.7	67.2	5.2	
LUNENBURG COUNTY	117		38	68	11			32.5	58.1	9.4	
NOTTOWAY COUNTY	165	1	39	116	9		0.6	23.6	70.3	5.5	
PRINCE EDWARD COUNTY	203	4	52	133	14		2.0	25.6	65.5	6.9	
PLANNING DISTRICT 15	12,068	72	1,525	9,089	1,377	5	0.6	12.6	75.3	11.4	0.0
CHARLES CITY COUNTY	48		7	32	9			14.6	66.7	18.8	
CHESTERFIELD COUNTY	3,648	7	374	2,917	348	2	0.2	10.3	80.0	9.5	0.1
GOOCHLAND COUNTY	151	1	19	106	25		0.7	12.6	70.2	16.6	
HANOVER COUNTY	877	5	89	610	173		0.6	10.1	69.6	19.7	
HENRICO COUNTY	3,939	24	473	2,924	517	1	0.6	12.0	74.2	13.1	0.0
NEW KENT COUNTY	191		25	132	34			13.1	69.1	17.8	
POWHATAN COUNTY	233		13	193	27			5.6	82.8	11.6	
RICHMOND CITY	2,981	35	525	2,175	244	2	1.2	17.6	73.0	8.2	0.1
PLANNING DISTRICT 16	4,359	22	1,004	2,600	655	78	0.5	23.0	59.6	15.0	1.8
CAROLINE COUNTY	394	2	84	239	68	1	0.5	21.3	60.7	17.3	0.3
KING GEORGE COUNTY	312	2	67	196	47		0.6	21.5	62.8	15.1	
SPOTSYLVANIA COUNTY	1,559	7	322	965	239	26	0.4	20.7	61.9	15.3	1.7
STAFFORD COUNTY	1,683	10	421	968	250	34	0.6	25.0	57.5	14.9	2.0
FREDERICKSBURG CITY	411	1	110	232	51	17	0.2	26.8	56.4	12.4	4.1
PLANNING DISTRICT 17	428	2	103	236	83	4	0.5	24.1	55.1	19.4	0.9
LANCASTER COUNTY	83		23	45	15			27.7	54.2	18.1	
NORTHUMBERLAND COUNTY	90		19	54	17			21.1	60.0	18.9	
RICHMOND COUNTY	71		15	35	21			21.1	49.3	29.6	
WESTMORELAND COUNTY	184	2	46	102	30	4	1.1	25.0	55.4	16.3	2.2
PLANNING DISTRICT 18	882	5	126	627	121	3	0.6	14.3	71.1	13.7	0.3
ESSEX COUNTY	130	1	29	79	21		0.8	22.3	60.8	16.2	
GLOUCESTER COUNTY	341		36	263	41	1		10.6	77.1	12.0	0.3
KING AND QUEEN COUNTY	70	1	14	45	10		1.4	20.0	64.3	14.3	
KING WILLIAM COUNTY	183	3	28	116	35	1	1.6	15.3	63.4	19.1	0.5
MATHEWS COUNTY	64		7	51	6			10.9	79.7	9.4	
MIDDLESEX COUNTY	94		12	73	8	1		12.8	77.7	8.5	1.1
PLANNING DISTRICT 19	2,192	10	475	1,435	271	1	0.5	21.7	65.5	12.4	0.0
DINWIDDIE COUNTY	248		39	171	38			15.7	69.0	15.3	
GREENSVILLE COUNTY	145	2	50	78	14	1	1.4	34.5	53.8	9.7	0.7
PRINCE GEORGE COUNTY	327		48	242	37			14.7	74.0	11.3	
SURRY COUNTY	58		11	36	11			19.0	62.1	19.0	
SUSSEX COUNTY	126		25	73	28			19.8	57.9	22.2	
COLONIAL HEIGHTS CITY	255	1	42	189	23		0.4	16.5	74.1	9.0	
EMPORIA CITY	35		15	13	7			42.9	37.1	20.0	
HOPEWELL CITY	339	4	72	232	31		1.2	21.2	68.4	9.1	
PETERSBURG CITY	659	3	173	401	82		0.5	26.3	60.8	12.4	
PLANNING DISTRICT 20	16,031	147	2,381	10,548	2,930	25	0.9	14.9	65.8	18.3	0.2
ISLE OF WIGHT COUNTY	319	4	38	198	79		1.3	11.9	62.1	24.8	
SOUTHAMPTON COUNTY	133	1	29	59	44		0.8	21.8	44.4	33.1	
CHESAPEAKE CITY	2,748	12	362	1,799	573	2	0.4	13.2	65.5	20.9	0.1
FRANKLIN CITY	167	2	35	88	42		1.2	21.0	52.7	25.1	
NORFOLK CITY	3,718	58	607	2,457	590	6	1.6	16.3	66.1	15.9	0.2
PORTSMOUTH CITY	1,580	21	237	1,099	221	2	1.3	15.0	69.6	14.0	0.1
SUFFOLK CITY	1,117	6	142	627	342		0.5	12.7	56.1	30.6	
VIRGINIA BEACH CITY	6,249	43	931	4,221	1,039	15	0.7	14.9	67.5	16.6	0.2
PLANNING DISTRICT 21	6,271	28	857	4,810	570	6	0.4	13.7	76.7	9.1	0.1
JAMES CITY COUNTY	735	5	179	444	107		0.7	24.4	60.4	14.6	
YORK COUNTY	592		99	442	50	1		16.7	74.7	8.4	0.2
HAMPTON CITY	1,729	8	213	1,372	135	1	0.5	12.3	79.4	7.8	0.1
NEWPORT NEWS CITY	3,049	13	336	2,439	257	4	0.4	11.0	80.0	8.4	0.1
POQUOSON CITY	86		5	73	8			5.8	84.9	9.3	
WILLIAMSBURG CITY	80	2	25	40	13		2.5	31.3	50.0	16.3	
PLANNING DISTRICT 22	640	7	323	233	73	4	1.1	50.5	36.4	11.4	0.6
ACCOMACK COUNTY	478	2	244	171	57	4	0.4	51.0	35.8	11.9	0.8
NORTHAMPTON COUNTY	162	5	79	62	16		3.1	48.8	38.3	9.9	
PLANNING DISTRICT 23	22,302	175	3,238	15,358	3,500	31	0.8	14.5	68.9	15.7	0.1
UNKNOWN VIRGINIA											

NOTE: PLANNING DISTRICT 23, THE HAMPTON ROADS PLANNING DISTRICT, IS THE AGGREGATE OF PLANNING DISTRICTS 20 AND 21.

TABLE 14
RESIDENT LIVE BIRTHS
BY PLANNING DISTRICT AND CITY OR COUNTY
VIRGINIA, 1997-2011

PLANNING DISTRICT	YEAR														
CITY / COUNTY	1997	1998	1999	2000	2001	2002	2003	2004	2005	2006	2007	2008	2009	2010	2011
COMMONWEALTH OF VIRGINIA	91,664	94,114	95,207	98,864	98,531	99,235	100,561	103,830	104,488	106,474	108,417	106,578	104,979	102,934	102,525
PLANNING DISTRICT 1	1,025	1,102	1,013	1,057	1,000	985	998	998	962	998	1,015	1,018	1,075	1,006	926
LEE COUNTY	269	252	236	237	240	243	251	234	251	240	265	250	265	250	267
SCOTT COUNTY	212	246	233	248	217	215	215	225	217	241	207	229	224	222	205
WISE COUNTY	515	559	485	510	504	504	489	502	464	481	498	498	524	457	396
NORTON CITY	29	45	59	62	39	23	43	37	30	36	45	41	62	77	58
PLANNING DISTRICT 2	1,252	1,222	1,248	1,098	1,150	1,172	1,224	1,132	1,178	1,151	1,171	1,224	1,150	1,156	1,080
BUCHANAN COUNTY	287	281	270	259	248	234	240	238	234	208	202	251	207	218	216
DICKENSON COUNTY	167	176	162	143	136	166	178	163	173	186	203	164	158	170	183
RUSSELL COUNTY	307	293	327	275	319	305	312	262	304	284	298	339	303	278	263
TAZEWELL COUNTY	491	472	489	421	447	467	494	469	467	473	468	470	482	490	418
PLANNING DISTRICT 3	1,898	1,924	2,080	2,021	2,003	2,014	1,939	1,887	1,953	1,996	2,043	1,993	1,920	1,849	1,837
BLAND COUNTY	63	50	64	63	59	55	60	54	63	48	51	53	49	41	53
CARROLL COUNTY	303	254	288	259	274	296	284	286	280	311	302	289	288	222	237
GRAYSON COUNTY	156	151	184	172	154	170	152	130	146	161	157	156	122	139	117
SMYTH COUNTY	368	351	365	361	356	320	352	296	347	370	351	369	321	316	327
WASHINGTON COUNTY	404	538	501	492	541	547	508	495	526	491	551	536	517	510	539
WYTHE COUNTY	281	276	340	336	315	325	333	332	328	333	321	290	278	281	310
BRISTOL CITY	225	188	221	211	194	190	162	209	185	205	219	217	218	208	143
GALAX CITY	98	116	117	127	110	111	88	85	78	77	91	83	127	132	111
PLANNING DISTRICT 4	1,646	1,687	1,698	1,804	1,628	1,600	1,620	1,654	1,614	1,706	1,823	1,712	1,615	1,667	1,638
FLOYD COUNTY	132	146	152	158	138	158	146	169	159	163	159	164	148	174	144
GILES COUNTY	182	208	203	254	204	212	178	189	161	181	190	164	173	196	179
MONTGOMERY COUNTY	838	791	814	822	782	779	832	840	821	887	967	895	840	877	891
PULASKI COUNTY	367	419	383	411	369	324	338	345	344	336	358	362	321	281	288
RADFORD CITY	127	123	146	159	135	127	126	111	129	139	149	127	133	139	136
PLANNING DISTRICT 5	3,048	3,100	3,104	3,135	3,109	2,915	3,054	3,111	3,036	3,219	3,279	3,256	3,224	2,998	3,103
ALLEGHANY COUNTY	217	199	163	189	195	156	170	197	189	178	190	173	154	162	101
BOTETOURT COUNTY	294	309	328	312	253	297	308	258	265	278	308	265	262	243	221
CRAIG COUNTY	43	45	54	58	61	49	55	43	46	48	40	38	50	33	41
ROANOKE COUNTY	560	841	859	890	1,002	1,020	871	1,402	1,068	1,046	897	886	883	786	853
COVINGTON CITY	61	85	85	90	78	60	64	42	42	44	28	60	59	62	120
ROANOKE CITY	1,617	1,350	1,380	1,356	1,276	1,114	1,331	950	1,202	1,422	1,583	1,587	1,541	1,453	1,492
SALEM CITY	256	271	235	240	244	219	255	219	224	203	233	247	275	259	275
PLANNING DISTRICT 6	2,761	2,841	2,941	2,953	2,906	2,988	3,057	3,131	3,102	3,162	3,317	3,047	3,067	2,970	3,030
AUGUSTA COUNTY	694	703	651	680	665	715	709	766	735	827	851	743	704	567	605
BATH COUNTY	44	53	50	44	41	35	33	26	28	27	37	32	26	40	39
HIGHLAND COUNTY	20	11	19	14	20	16	12	14	14	9	20	14	14	16	14
ROCKBRIDGE COUNTY	209	195	215	170	190	219	242	265	274	263	284	226	233	161	160
ROCKINGHAM COUNTY	798	772	909	860	856	913	818	872	901	902	889	847	887	867	821
BUENA VISTA CITY	70	83	85	94	82	56	59	53	39	41	61	69	57	84	81
HARRISONBURG CITY	381	412	403	449	491	491	546	554	522	530	538	493	498	547	542
LEXINGTON CITY	44	52	51	82	52	33	30	30	32	24	45	27	39	59	64
STAUNTON CITY	249	267	251	263	238	239	297	253	276	261	265	285	287	313	337
WAYNESBORO CITY	252	293	307	297	271	271	311	298	281	278	327	311	322	316	367
PLANNING DISTRICT 7	2,146	2,213	2,228	2,375	2,347	2,418	2,602	2,649	2,716	2,881	2,877	2,786	2,585	2,651	2,542
CLARKE COUNTY	97	114	118	112	121	115	132	131	121	148	135	138	123	142	126
FREDERICK COUNTY	696	759	724	837	695	822	858	922	920	964	962	984	918	915	887
PAGE COUNTY	251	245	256	266	274	284	278	276	252	278	225	264	243	233	229
SHENANDOAH COUNTY	385	384	375	399	459	412	455	462	480	537	538	491	455	485	464
WARREN COUNTY	408	399	442	426	425	437	481	445	508	520	522	505	454	430	432
WINCHESTER CITY	309	312	313	335	373	348	398	413	435	434	495	404	392	446	404
PLANNING DISTRICT 8	26,096	27,108	27,959	29,882	30,604	30,831	31,333	32,942	33,373	33,324	33,941	33,839	33,972	33,872	33,921
ARLINGTON COUNTY	2,666	2,672	2,606	2,715	2,814	2,686	2,659	2,810	2,809	2,561	2,778	2,924	2,935	3,097	3,049
FAIRFAX COUNTY	13,030	13,653	14,176	14,673	14,806	14,804	14,602	15,268	15,021	14,695	15,282	15,334	15,499	15,256	15,148
LOUDOUN COUNTY	2,603	2,838	3,057	3,646	3,857	4,192	4,444	4,816	5,153	5,076	5,160	5,284	5,030	5,068	4,970
PRINCE WILLIAM COUNTY	4,456	4,640	4,716	5,046	5,466	5,655	5,958	6,445	6,626	7,042	6,797	6,397	6,622	6,647	6,691
ALEXANDRIA CITY	2,141	2,110	2,125	2,432	2,424	2,208	2,333	2,375	2,451	2,436	2,525	2,595	2,558	2,667	2,632
FAIRFAX CITY	247	279	279	264	263	270	312	194	230	320	383	407	368	328	496
FALLS CHURCH CITY	110	86	109	126	88	92	124	102	120	105	124	124	152	118	148
MANASSAS CITY	675	647	684	772	678	683	686	638	686	767	657	548	580	670	721
MANASSAS PARK CITY	168	183	207	208	208	241	215	294	277	322	235	226	228	21	66
PLANNING DISTRICT 9	1,569	1,629	1,607	1,718	1,692	1,788	1,738	1,851	2,035	2,084	2,171	2,145	1,951	1,982	1,994
CULPEPER COUNTY	436	458	416	481	472	501	519	538	608	686	734	664	641	629	627
FAUQUIER COUNTY	643	643	642	704	706	729	719	744	815	795	805	842	750	750	769
MADISON COUNTY	120	132	105	111	133	157	135	135	162	157	154	143	139	146	130
ORANGE COUNTY	305	307	339	324	302	324	301	355	381	374	410	419	351	390	413
RAPPAHANNOCK COUNTY	65	89	105	98	79	77	64	79	69	72	68	77	70	67	55
PLANNING DISTRICT 10	2,333	2,311	2,444	2,534	2,411	2,490	2,564	2,555	2,738	2,720	2,917	2,858	2,741	2,682	2,562
ALBEMARLE COUNTY	914	943	1,022	1,054	968	973	1,018	960	1,056	1,088	1,132	1,129	1,082	1,094	1,059
FLUVANNA COUNTY	257	202	219	219	227	301	304	349	355	340	352	323	294	300	278
GREENE COUNTY	210	209	243	225	246	245	252	263	270	279	276	245	254	226	227
LOUISA COUNTY	284	305	311	328	321	333	295	357	385	372	452	396	399	368	374
NELSON COUNTY	180	181	160	158	155	147	164	154	147	143	159	168	141	146	125
CHARLOTTESVILLE CITY	488	471	489	550	494	491	531	472	525	498	546	597	571	548	499
PLANNING DISTRICT 11	2,633	2,636	2,621	2,729	2,587	2,599	2,609	2,516	2,692	2,697	2,861	2,857	2,707	2,787	2,780
AMHERST COUNTY	347	356	359	338	326	325	304	295	331	321	330	376	320	334	343
APPOMATTOX COUNTY	176	158	154	162	140	145	152	145	140	163	164	165	168	165	180
BEDFORD COUNTY	628	623	569	609	555	573	655	618	642	666	639	615	624	638	596
CAMPBELL COUNTY	613	668	661	664	585	616	582	574	565	515	549	593	514	485	539
BEDFORD CITY	64	93	86	111	147	53	55	53	69	68	64	70	58	41	48
LYNCHBURG CITY	805	738	792	845	834	887	861	831	945	964	1,115	1,038	1,023	1,124	1,074

[continued]

TABLE 14
RESIDENT LIVE BIRTHS
BY PLANNING DISTRICT AND CITY OR COUNTY
VIRGINIA, 1997-2011

PLANNING DISTRICT	YEAR														
CITY / COUNTY	1997	1998	1999	2000	2001	2002	2003	2004	2005	2006	2007	2008	2009	2010	2011
COMMONWEALTH OF VIRGINIA	91,664	94,114	95,207	98,864	98,531	99,235	100,561	103,830	104,488	106,474	108,417	106,578	104,979	102,934	102,525
PLANNING DISTRICT 12	2,708	2,793	2,866	2,910	2,816	2,724	2,697	2,694	2,756	2,884	2,797	2,842	2,712	2,482	2,451
FRANKLIN COUNTY	469	460	515	534	552	518	511	530	542	574	599	595	593	512	523
HENRY COUNTY	645	571	604	642	614	611	611	601	637	696	627	593	559	506	485
PATRICK COUNTY	183	192	183	171	160	169	170	184	189	174	154	173	143	173	143
PITTSYLVANIA COUNTY	657	671	753	749	699	658	674	652	665	644	638	622	574	508	450
DANVILLE CITY	576	686	588	585	589	588	583	568	583	650	566	636	640	557	585
MARTINSVILLE CITY	178	213	223	229	202	180	148	159	140	146	213	223	203	226	265
PLANNING DISTRICT 13	980	991	980	990	969	944	992	892	894	920	911	881	864	832	751
BRUNSWICK COUNTY	175	179	176	185	191	179	170	173	165	174	175	191	163	162	141
HALIFAX COUNTY	431	440	445	473	422	421	439	394	401	399	419	387	388	365	316
MECKLENBURG COUNTY	374	372	359	332	356	344	383	325	328	347	317	303	313	305	294
PLANNING DISTRICT 14	1,022	1,023	991	995	1,050	1,057	1,010	1,068	1,070	1,037	1,104	1,144	1,122	1,021	1,039
AMELIA COUNTY	118	137	126	152	148	151	139	140	140	148	147	152	159	154	125
BUCKINGHAM COUNTY	135	143	111	96	126	160	153	161	139	163	206	184	191	164	160
CHARLOTTE COUNTY	136	150	161	158	158	145	130	150	138	122	129	170	129	112	153
CUMBERLAND COUNTY	112	106	83	90	107	101	100	99	121	110	119	103	118	103	116
LUNENBURG COUNTY	127	116	106	95	116	109	140	131	156	138	127	128	133	108	117
NOTTOWAY COUNTY	180	165	193	188	163	196	162	184	181	171	161	192	184	159	165
PRINCE EDWARD COUNTY	214	206	211	216	232	195	186	203	195	185	215	215	208	221	203
PLANNING DISTRICT 15	11,187	11,429	11,558	11,919	11,808	11,896	12,044	12,425	12,561	12,940	12,984	12,760	12,630	12,091	12,068
CHARLES CITY COUNTY	86	87	77	73	66	78	67	68	79	62	56	76	46	55	48
CHESTERFIELD COUNTY	3,127	3,375	3,225	3,410	3,336	3,337	3,538	3,655	3,658	3,978	3,886	3,725	3,739	3,683	3,648
GOOCHLAND COUNTY	157	185	167	203	200	190	174	181	198	213	194	209	179	173	151
HANOVER COUNTY	938	1,004	1,123	1,060	1,091	1,069	1,063	1,131	1,049	1,100	1,004	1,032	970	918	877
HENRICO COUNTY	3,225	3,545	3,634	3,700	3,574	3,703	3,728	3,951	4,098	4,136	4,098	3,991	4,086	3,890	3,939
NEW KENT COUNTY	149	140	135	157	137	159	141	175	174	172	180	156	172	191	191
POWHATAN COUNTY	229	246	263	259	270	279	264	259	282	247	254	265	243	223	233
RICHMOND CITY	3,276	2,847	2,934	3,057	3,134	3,081	3,069	3,005	3,023	3,032	3,312	3,306	3,195	2,958	2,981
PLANNING DISTRICT 16	3,209	3,350	3,301	3,593	3,743	4,041	4,130	4,368	4,308	4,546	4,674	4,499	4,328	4,319	4,359
CAROLINE COUNTY	298	304	280	267	275	283	311	318	351	409	416	389	397	363	394
KING GEORGE COUNTY	223	257	233	243	218	254	275	326	334	288	387	373	288	305	312
SPOTSYLVANIA COUNTY	1,183	1,194	1,149	1,309	1,472	1,617	1,597	1,706	1,638	1,749	1,717	1,673	1,552	1,595	1,559
STAFFORD COUNTY	1,200	1,293	1,255	1,379	1,426	1,531	1,567	1,621	1,616	1,694	1,741	1,693	1,698	1,671	1,683
FREDERICKSBURG CITY	305	302	384	395	352	356	380	397	369	406	413	371	393	385	411
PLANNING DISTRICT 17	443	487	499	459	495	512	457	479	490	496	560	459	460	459	428
LANCASTER COUNTY	96	117	101	111	110	108	105	96	96	103	125	95	80	100	83
NORTHUMBERLAND COUNTY	85	95	118	99	124	108	97	109	121	110	105	101	111	103	90
RICHMOND COUNTY	74	71	79	81	77	92	82	95	90	95	123	69	76	75	71
WESTMORELAND COUNTY	188	204	201	168	184	204	173	179	183	188	207	194	193	181	184
PLANNING DISTRICT 18	847	861	876	943	899	957	888	943	931	904	982	956	934	914	882
ESSEX COUNTY	106	110	106	120	110	120	111	136	126	113	137	150	150	142	130
GLOUCESTER COUNTY	331	386	381	405	399	413	381	417	405	359	393	374	365	359	341
KING AND QUEEN COUNTY	76	70	62	63	69	63	74	68	82	75	77	66	52	66	70
KING WILLIAM COUNTY	180	149	187	197	179	194	180	184	189	209	212	207	211	203	183
MATHEWS COUNTY	92	74	55	75	66	91	71	56	54	80	67	72	68	63	64
MIDDLESEX COUNTY	62	72	85	83	76	76	71	82	75	68	96	87	88	81	94
PLANNING DISTRICT 19	1,975	2,103	2,058	2,150	2,110	2,055	2,076	2,105	2,015	2,236	2,334	2,268	2,332	2,230	2,192
DINWIDDIE COUNTY	252	249	239	246	227	256	231	283	267	280	260	268	230	233	248
GREENSVILLE COUNTY	122	91	90	98	113	108	127	124	151	149	145	156	122	135	145
PRINCE GEORGE COUNTY	348	345	378	406	379	348	388	368	326	356	375	369	403	344	327
SURRY COUNTY	68	62	67	79	77	64	71	64	52	85	69	73	78	57	58
SUSSEX COUNTY	110	114	130	138	112	115	114	123	119	106	130	116	117	95	126
COLONIAL HEIGHTS CITY	168	228	189	193	212	204	202	216	232	229	252	242	259	238	255
EMPORIA CITY	57	77	82	93	80	96	61	63	42	59	55	59	43	44	35
HOPEWELL CITY	326	365	332	371	355	334	339	336	334	404	396	382	413	385	339
PETERSBURG CITY	524	572	551	526	555	530	543	528	492	568	652	603	667	699	659
PLANNING DISTRICT 20	16,131	16,361	16,008	16,463	16,140	16,322	16,495	17,248	16,821	17,198	17,197	16,688	16,404	16,093	16,031
ISLE OF WIGHT COUNTY	311	358	336	364	338	358	322	355	347	390	355	384	370	340	319
SOUTHAMPTON COUNTY	175	184	179	160	207	133	172	172	149	183	171	205	169	144	133
CHESAPEAKE CITY	2,716	2,818	2,805	2,834	2,741	2,744	2,860	2,975	2,896	2,920	2,996	2,892	2,785	2,830	2,748
FRANKLIN CITY	89	92	102	114	128	137	145	154	150	168	156	133	133	147	167
NORFOLK CITY	3,910	4,018	3,843	3,984	4,015	4,119	3,942	4,094	4,097	4,036	4,159	4,088	3,842	3,791	3,718
PORTSMOUTH CITY	1,670	1,644	1,604	1,544	1,585	1,539	1,597	1,647	1,620	1,744	1,642	1,555	1,623	1,590	1,580
SUFFOLK CITY	858	884	938	1,008	953	1,058	1,087	1,186	1,180	1,190	1,205	1,090	1,158	1,108	1,117
VIRGINIA BEACH CITY	6,402	6,363	6,201	6,455	6,173	6,234	6,370	6,665	6,382	6,567	6,513	6,341	6,324	6,143	6,249
PLANNING DISTRICT 21	6,207	6,377	6,512	6,518	6,431	6,315	6,412	6,535	6,607	6,756	6,778	6,707	6,630	6,281	6,271
JAMES CITY COUNTY	400	423	487	487	502	466	532	504	502	576	569	602	644	721	735
YORK COUNTY	487	547	654	719	628	590	579	578	546	541	613	580	618	583	592
HAMPTON CITY	2,042	2,038	2,026	2,023	1,927	1,867	1,810	1,977	2,026	2,122	2,135	1,978	1,936	1,794	1,729
NEWPORT NEWS CITY	3,052	3,124	3,183	3,126	3,194	3,170	3,212	3,206	3,223	3,233	3,231	3,271	3,206	3,012	3,049
POQUOSON CITY	91	101	90	104	84	93	91	98	77	92	69	90	84	85	86
WILLIAMSBURG CITY	135	144	72	59	96	129	188	172	233	192	161	186	142	86	80
PLANNING DISTRICT 22	548	566	615	616	633	612	622	647	636	619	681	639	556	592	640
ACCOMACK COUNTY	393	419	427	465	445	477	456	485	471	454	508	474	428	433	478
NORTHAMPTON COUNTY	155	147	188	151	188	135	166	162	165	165	173	165	128	159	162
PLANNING DISTRICT 23	22,338	22,738	22,520	22,981	22,571	22,637	22,907	23,783	23,428	23,954	23,975	23,395	23,034	22,374	22,302
UNKNOWN VIRGINIA				2											

NOTE: PLANNING DISTRICT 23, THE HAMPTON ROADS PLANNING DISTRICT, IS THE AGGREGATE OF PLANNING DISTRICTS 20 AND 21.

TABLE 15
RESIDENT NON-MARITAL LIVE BIRTHS
BY PLANNING DISTRICT AND CITY OR COUNTY
VIRGINIA, 1997-2011

PLANNING DISTRICT / CITY / COUNTY	YEAR														
	1997	1998	1999	2000	2001	2002	2003	2004	2005	2006	2007	2008	2009	2010	2011
COMMONWEALTH OF VIRGINIA	26,893	28,057	28,305	29,635	29,922	30,223	30,769	32,190	33,681	36,290	38,281	38,201	37,608	36,532	36,390
PLANNING DISTRICT 1	278	310	287	279	278	303	304	311	323	317	368	354	405	418	380
LEE COUNTY	65	64	76	55	60	70	85	66	80	69	86	80	96	95	99
SCOTT COUNTY	43	57	51	54	52	58	39	47	58	66	69	71	75	77	93
WISE COUNTY	160	173	141	152	153	163	158	174	169	164	190	184	204	211	159
NORTON CITY	10	16	19	18	13	12	22	24	16	18	23	19	30	35	29
PLANNING DISTRICT 2	302	327	327	287	295	299	325	300	324	346	385	374	390	425	383
BUCHANAN COUNTY	76	89	73	84	75	63	71	68	67	56	79	74	74	76	72
DICKENSON COUNTY	48	49	33	29	31	43	37	44	52	59	63	46	53	67	66
RUSSELL COUNTY	60	63	83	63	76	67	74	56	70	80	84	100	94	98	93
TAZEWELL COUNTY	118	126	138	111	113	126	143	132	135	151	159	154	169	184	152
PLANNING DISTRICT 3	472	512	530	514	532	587	578	573	625	693	774	764	803	745	765
BLAND COUNTY	13	8	12	9	9	14	8	12	19	13	13	19	14	13	29
CARROLL COUNTY	69	52	77	74	61	80	84	81	74	103	107	97	116	93	86
GRAYSON COUNTY	36	42	47	38	35	44	43	39	45	60	55	55	48	50	53
SMYTH COUNTY	91	94	102	94	92	94	129	83	110	141	144	155	137	147	156
WASHINGTON COUNTY	80	134	107	107	126	136	111	127	155	147	183	175	175	164	197
WYTHE COUNTY	78	74	78	74	84	89	95	106	98	108	113	112	105	96	127
BRISTOL CITY	66	58	69	67	71	73	60	80	85	82	104	103	127	112	66
GALAX CITY	39	50	38	51	54	57	48	45	39	39	55	48	81	70	51
PLANNING DISTRICT 4	400	422	396	478	387	396	427	414	476	499	584	588	545	574	537
FLOYD COUNTY	19	37	30	38	24	29	30	27	45	44	49	54	47	58	39
GILES COUNTY	47	50	48	66	53	53	45	46	41	60	70	70	61	89	74
MONTGOMERY COUNTY	190	168	168	196	158	162	196	193	218	216	265	265	245	243	247
PULASKI COUNTY	104	120	111	125	115	112	115	106	129	124	155	149	144	116	120
RADFORD CITY	40	47	39	53	37	40	41	42	43	55	45	50	48	68	57
PLANNING DISTRICT 5	1,010	1,007	1,018	1,063	1,077	1,019	1,095	1,127	1,168	1,308	1,411	1,477	1,400	1,326	1,381
ALLEGHANY COUNTY	56	63	46	60	65	56	62	65	75	71	80	83	64	74	44
BOTETOURT COUNTY	52	69	59	47	46	62	55	50	57	59	84	64	71	64	60
CRAIG COUNTY	8	8	9	10	16	7	12	13	4	13	9	13	17	13	17
ROANOKE COUNTY	102	147	170	189	291	249	218	417	315	295	246	282	254	237	254
COVINGTON CITY	22	39	39	36	26	26	27	21	18	19	11	25	32	34	63
ROANOKE CITY	710	618	620	654	565	563	642	487	629	774	902	911	857	815	840
SALEM CITY	60	63	75	67	68	56	79	74	70	77	79	99	105	89	103
PLANNING DISTRICT 6	802	844	842	883	846	921	1,012	1,029	1,092	1,105	1,205	1,142	1,122	1,071	1,080
AUGUSTA COUNTY	166	162	147	165	164	193	200	200	214	255	292	256	227	175	170
BATH COUNTY	12	6	13	10	6	8	10	6	10	6	14	9	7	17	13
HIGHLAND COUNTY	7	2	2	3	6	3	3	5	2	3	5	2	2	2	2
ROCKBRIDGE COUNTY	62	65	50	42	44	72	77	94	110	89	94	79	96	61	62
ROCKINGHAM COUNTY	187	193	254	222	209	209	197	218	246	266	235	272	266	276	243
BUENA VISTA CITY	29	29	29	25	31	25	20	24	13	11	19	30	20	25	29
HARRISONBURG CITY	132	153	136	168	170	182	226	242	253	227	249	217	232	232	229
LEXINGTON CITY	13	13	9	19	19	8	8	12	8	8	18	10	7	17	30
STAUNTON CITY	95	96	95	109	88	100	138	104	120	110	128	119	118	125	140
WAYNESBORO CITY	99	125	107	120	109	121	133	124	116	130	151	148	147	141	162
PLANNING DISTRICT 7	671	696	669	722	740	827	859	886	943	1,092	1,133	1,129	1,056	1,082	1,025
CLARKE COUNTY	26	24	33	27	24	26	22	25	25	32	41	38	35	41	47
FREDERICK COUNTY	171	201	186	220	179	228	254	257	270	315	324	369	341	335	307
PAGE COUNTY	89	95	90	94	102	101	94	107	92	115	88	122	106	95	117
SHENANDOAH COUNTY	121	132	101	108	150	142	158	159	175	217	201	191	181	207	171
WARREN COUNTY	135	119	125	141	142	157	157	140	173	196	205	197	185	163	189
WINCHESTER CITY	129	125	134	132	143	173	174	198	208	217	274	212	208	241	194
PLANNING DISTRICT 8	4,737	4,843	5,213	5,677	5,797	5,834	6,032	6,673	7,230	8,173	8,492	8,130	8,076	7,893	7,887
ARLINGTON COUNTY	579	571	566	598	603	608	575	578	622	579	626	599	574	573	529
FAIRFAX COUNTY	2,018	2,024	2,167	2,421	2,474	2,537	2,479	2,853	2,958	3,347	3,666	3,713	3,625	3,399	3,420
LOUDOUN COUNTY	263	302	344	391	392	471	448	555	659	743	837	804	777	824	780
PRINCE WILLIAM COUNTY	997	1,099	1,172	1,249	1,336	1,322	1,525	1,656	1,824	2,185	2,087	1,809	1,932	1,985	1,985
ALEXANDRIA CITY	587	566	654	699	693	586	632	644	739	739	789	760	751	729	746
FAIRFAX CITY	53	49	52	41	38	40	52	34	47	61	81	98	74	74	94
FALLS CHURCH CITY	11	16	15	8	11	9	28	15	19	20	20	30	23	10	18
MANASSAS CITY	181	164	195	221	202	205	235	232	248	365	293	231	237	292	292
MANASSAS PARK CITY	48	52	48	49	48	56	58	106	114	134	93	86	83	7	23
PLANNING DISTRICT 9	439	497	447	508	494	530	499	533	624	664	774	784	700	717	742
CULPEPER COUNTY	142	170	130	174	163	173	178	179	217	253	297	281	263	252	276
FAUQUIER COUNTY	151	165	158	163	163	177	168	175	204	220	259	269	235	250	242
MADISON COUNTY	35	39	29	34	43	44	37	39	48	41	47	44	47	51	37
ORANGE COUNTY	94	105	107	122	109	115	104	117	133	120	148	161	133	144	159
RAPPAHANNOCK COUNTY	17	18	23	15	16	21	12	23	22	30	23	29	22	20	28
PLANNING DISTRICT 10	669	677	702	792	745	724	717	761	861	889	976	1,028	905	868	825
ALBEMARLE COUNTY	202	197	223	249	254	231	212	225	280	289	315	364	289	314	295
FLUVANNA COUNTY	53	39	56	56	54	69	82	96	92	96	96	89	65	94	82
GREENE COUNTY	42	66	62	62	70	73	79	76	86	92	76	86	90	64	81
LOUISA COUNTY	104	120	116	122	133	115	98	115	129	138	152	165	155	146	138
NELSON COUNTY	57	63	49	68	48	47	56	48	56	53	77	63	66	57	54
CHARLOTTESVILLE CITY	211	192	196	235	186	189	190	201	218	221	260	261	240	193	175
PLANNING DISTRICT 11	860	878	874	926	900	940	906	887	1,032	1,039	1,157	1,133	1,069	1,106	1,077
AMHERST COUNTY	108	113	121	125	112	120	104	109	122	132	130	153	147	152	141
APPOMATTOX COUNTY	59	46	58	60	50	56	52	53	58	71	80	69	59	69	65
BEDFORD COUNTY	130	135	119	103	97	128	151	154	166	176	175	167	196	190	185
CAMPBELL COUNTY	170	222	217	212	201	200	193	185	205	180	221	227	182	183	206
BEDFORD CITY	26	33	28	51	61	23	22	24	36	39	32	44	29	17	22
LYNCHBURG CITY	367	329	331	375	379	413	384	362	445	441	519	473	456	495	458

[continued]

TABLE 15
RESIDENT NON-MARITAL LIVE BIRTHS
BY PLANNING DISTRICT AND CITY OR COUNTY
VIRGINIA, 1997-2011

PLANNING DISTRICT	YEAR														
CITY / COUNTY	1997	1998	1999	2000	2001	2002	2003	2004	2005	2006	2007	2008	2009	2010	2011
COMMONWEALTH OF VIRGINIA	26,893	28,057	28,305	29,635	29,922	30,223	30,769	32,190	33,681	36,290	38,281	38,201	37,608	36,532	36,390
PLANNING DISTRICT 12	1,015	1,076	1,125	1,122	1,119	1,109	1,130	1,195	1,266	1,393	1,377	1,375	1,378	1,256	1,273
FRANKLIN COUNTY	131	123	150	163	168	151	162	165	194	218	219	228	233	191	224
HENRY COUNTY	259	206	213	234	245	242	281	311	322	363	322	296	292	266	267
PATRICK COUNTY	36	55	38	29	48	48	44	46	57	50	39	48	54	57	54
PITTSYLVANIA COUNTY	193	204	252	249	223	216	233	234	271	261	285	248	241	216	196
DANVILLE CITY	302	379	345	325	334	345	322	350	336	404	378	412	417	369	370
MARTINSVILLE CITY	94	109	127	122	101	107	88	89	86	97	134	143	141	157	162
PLANNING DISTRICT 13	457	493	477	489	492	460	475	478	447	451	510	485	484	457	425
BRUNSWICK COUNTY	102	109	100	109	116	99	100	110	103	103	115	128	102	104	90
HALIFAX COUNTY	170	187	203	204	179	183	185	196	177	186	217	194	188	185	157
MECKLENBURG COUNTY	185	197	174	176	197	178	190	172	167	162	178	163	194	168	178
PLANNING DISTRICT 14	433	416	411	393	442	452	454	471	482	494	514	610	554	501	525
AMELIA COUNTY	35	40	36	49	51	44	62	49	49	52	53	72	69	63	46
BUCKINGHAM COUNTY	54	55	56	45	56	74	65	76	60	86	105	93	101	90	88
CHARLOTTE COUNTY	60	62	62	55	60	51	51	68	64	49	58	83	52	52	69
CUMBERLAND COUNTY	48	42	29	37	49	43	41	38	59	48	46	47	54	40	62
LUNENBURG COUNTY	58	52	44	35	53	54	73	64	70	69	59	72	68	49	65
NOTTOWAY COUNTY	82	73	91	88	79	94	78	77	79	92	84	116	106	84	91
PRINCE EDWARD COUNTY	96	92	93	84	94	92	84	99	101	98	109	127	104	123	104
PLANNING DISTRICT 15	3,769	3,922	3,748	4,027	3,985	4,063	4,175	4,347	4,559	4,795	5,041	5,208	5,200	4,988	4,945
CHARLES CITY COUNTY	46	36	41	37	39	32	31	38	40	39	23	44	31	28	28
CHESTERFIELD COUNTY	714	761	755	812	818	852	892	974	1,019	1,135	1,170	1,174	1,238	1,270	1,273
GOOCHLAND COUNTY	37	43	27	38	37	34	25	37	35	47	37	47	37	43	36
HANOVER COUNTY	123	155	161	166	164	179	172	191	207	222	227	248	270	262	237
HENRICO COUNTY	838	1,027	953	1,023	956	1,035	1,120	1,194	1,321	1,374	1,378	1,482	1,456	1,358	1,354
NEW KENT COUNTY	36	34	28	29	32	39	23	35	43	42	44	45	53	60	49
POWHATAN COUNTY	42	44	50	46	40	44	46	45	45	44	58	63	54	59	63
RICHMOND CITY	1,933	1,822	1,733	1,876	1,899	1,848	1,866	1,833	1,849	1,892	2,104	2,105	2,061	1,908	1,905
PLANNING DISTRICT 16	868	941	985	1,039	1,098	1,189	1,221	1,330	1,355	1,510	1,641	1,595	1,540	1,515	1,587
CAROLINE COUNTY	123	118	112	116	114	123	125	132	137	160	160	160	167	144	178
KING GEORGE COUNTY	76	75	68	73	77	95	87	89	75	84	108	106	94	101	94
SPOTSYLVANIA COUNTY	280	293	330	363	394	427	418	477	497	539	628	616	561	580	573
STAFFORD COUNTY	245	309	297	332	349	371	401	410	440	498	522	497	521	481	522
FREDERICKSBURG CITY	144	146	178	155	164	173	190	222	206	229	223	216	197	209	220
PLANNING DISTRICT 17	204	228	251	227	244	264	211	238	253	270	304	245	281	247	229
LANCASTER COUNTY	58	61	55	55	52	53	50	49	52	62	78	59	50	58	56
NORTHUMBERLAND COUNTY	31	42	54	47	60	62	50	50	63	60	62	57	67	55	51
RICHMOND COUNTY	25	27	35	33	38	41	27	43	36	52	54	26	40	34	29
WESTMORELAND COUNTY	90	98	107	92	94	108	84	96	102	96	110	103	124	100	93
PLANNING DISTRICT 18	273	267	264	315	315	321	323	345	331	332	344	381	371	377	351
ESSEX COUNTY	56	51	48	63	54	57	64	66	59	60	71	91	81	82	73
GLOUCESTER COUNTY	91	102	101	113	130	127	108	142	126	114	115	127	133	133	122
KING AND QUEEN COUNTY	34	20	28	31	27	24	38	28	40	39	35	30	25	36	37
KING WILLIAM COUNTY	50	45	46	65	54	57	59	61	58	56	60	69	66	63	59
MATHEWS COUNTY	24	19	13	22	19	27	20	17	22	35	22	27	28	25	25
MIDDLESEX COUNTY	18	30	28	21	31	29	34	31	26	28	41	37	38	38	35
PLANNING DISTRICT 19	954	982	998	1,074	1,046	1,047	1,102	1,074	1,065	1,189	1,293	1,281	1,358	1,301	1,284
DINWIDDIE COUNTY	94	88	88	97	90	90	96	103	91	122	107	112	106	114	117
GREENSVILLE COUNTY	64	46	54	47	68	59	60	69	92	84	94	105	84	87	98
PRINCE GEORGE COUNTY	91	80	92	88	83	94	98	98	79	91	129	116	120	92	90
SURRY COUNTY	21	27	30	35	42	31	31	28	24	40	28	30	41	32	28
SUSSEX COUNTY	58	55	65	79	61	65	62	65	74	62	70	68	71	57	75
COLONIAL HEIGHTS CITY	54	71	53	71	83	77	104	90	107	105	119	119	123	104	123
EMPORIA CITY	34	46	46	63	49	65	41	42	33	50	41	49	30	34	32
HOPEWELL CITY	179	193	190	209	177	189	216	198	203	247	248	229	285	252	232
PETERSBURG CITY	359	376	380	385	393	377	394	381	362	388	457	453	498	529	489
PLANNING DISTRICT 20	5,788	6,000	5,913	5,941	6,233	6,156	6,035	6,253	6,195	6,526	6,690	6,799	6,804	6,609	6,538
ISLE OF WIGHT COUNTY	104	107	124	114	137	128	119	113	127	133	122	138	133	120	129
SOUTHAMPTON COUNTY	75	70	69	68	84	49	63	71	59	90	84	97	88	61	61
CHESAPEAKE CITY	809	848	905	877	894	926	940	982	939	994	1,084	1,080	1,123	1,104	1,077
FRANKLIN CITY	40	51	60	67	62	67	78	88	81	93	95	74	92	98	111
NORFOLK CITY	1,859	2,011	1,894	1,876	2,026	2,003	1,887	1,877	1,937	1,873	2,019	2,103	1,892	1,946	1,893
PORTSMOUTH CITY	903	865	847	819	852	795	791	828	815	907	850	844	904	845	898
SUFFOLK CITY	369	404	370	370	370	398	395	408	417	435	453	445	495	480	435
VIRGINIA BEACH CITY	1,629	1,644	1,644	1,750	1,808	1,790	1,762	1,886	1,820	2,001	1,983	2,018	2,077	1,955	1,934
PLANNING DISTRICT 21	2,207	2,410	2,513	2,555	2,537	2,439	2,543	2,610	2,652	2,804	2,892	2,923	2,823	2,706	2,765
JAMES CITY COUNTY	117	119	151	140	118	110	135	134	151	189	186	192	217	252	247
YORK COUNTY	100	101	133	162	134	105	106	125	105	128	124	139	141	117	139
HAMPTON CITY	777	818	857	845	834	814	777	877	865	883	927	881	866	821	808
NEWPORT NEWS CITY	1,145	1,309	1,329	1,376	1,407	1,360	1,436	1,406	1,441	1,517	1,582	1,618	1,524	1,461	1,516
POQUOSON CITY	18	13	17	14	15	15	19	20	15	15	12	23	17	23	24
WILLIAMSBURG CITY	50	50	26	18	29	35	70	48	75	72	61	70	58	32	31
PLANNING DISTRICT 22	285	309	315	323	320	343	346	355	378	401	416	396	344	350	386
ACCOMACK COUNTY	202	222	221	230	218	261	261	269	278	298	316	293	267	255	276
NORTHAMPTON COUNTY	83	87	94	93	102	82	85	86	100	103	100	103	77	95	110
PLANNING DISTRICT 23	7,995	8,410	8,426	8,496	8,770	8,595	8,578	8,863	8,847	9,330	9,582	9,722	9,627	9,315	9,303
UNKNOWN VIRGINIA				1											

NOTE: PLANNING DISTRICT 23, THE HAMPTON ROADS PLANNING DISTRICT, IS THE AGGREGATE OF PLANNING DISTRICTS 20 AND 21.

TABLE 16
RESIDENT LOW WEIGHT LIVE BIRTHS UNDER 2,500 GRAMS
BY PLANNING DISTRICT AND CITY OR COUNTY
VIRGINIA, 1997-2011

PLANNING DISTRICT	YEAR														
CITY / COUNTY	1997	1998	1999	2000	2001	2002	2003	2004	2005	2006	2007	2008	2009	2010	2011
COMMONWEALTH OF VIRGINIA	7,081	7,479	7,416	7,886	7,816	7,904	8,278	8,674	8,594	8,796	9,334	8,880	8,800	8,487	8,204
PLANNING DISTRICT 1	67	72	61	70	80	87	82	89	93	83	95	82	96	97	76
LEE COUNTY	10	16	11	16	29	24	24	25	23	19	16	27	17	22	22
SCOTT COUNTY	17	12	13	14	15	18	15	14	21	20	18	23	19	16	22
WISE COUNTY	37	40	33	34	30	43	40	48	48	41	55	30	50	50	27
NORTON CITY	3	4	4	6	6	2	3	2	1	3	6	2	10	9	5
PLANNING DISTRICT 2	118	108	112	94	105	113	124	115	102	112	103	125	106	95	116
BUCHANAN COUNTY	28	26	18	15	25	25	20	22	14	23	16	23	25	16	26
DICKENSON COUNTY	15	13	18	8	15	8	15	12	11	14	19	15	8	12	21
RUSSELL COUNTY	17	28	23	19	27	30	33	25	30	23	20	34	24	13	18
TAZEWELL COUNTY	58	41	53	52	38	50	56	56	47	52	48	53	49	54	51
PLANNING DISTRICT 3	131	145	149	162	164	158	154	210	150	163	197	172	158	157	154
BLAND COUNTY	10	3	3	5	4	4	7	4	4	5	5	7	6	6	3
CARROLL COUNTY	14	14	20	13	24	26	18	21	18	22	24	20	14	10	21
GRAYSON COUNTY	15	9	13	16	8	11	14	9	10	11	16	12	8	15	10
SMYTH COUNTY	21	30	29	35	33	27	33	19	28	34	43	38	32	27	26
WASHINGTON COUNTY	28	41	31	39	38	40	32	71	35	37	45	47	49	47	46
WYTHE COUNTY	22	20	31	23	36	22	29	40	34	29	30	25	21	25	25
BRISTOL CITY	20	17	13	23	11	20	14	38	18	21	26	19	18	12	16
GALAX CITY	1	11	9	8	10	8	7	8	3	4	8	4	10	15	7
PLANNING DISTRICT 4	106	114	126	125	126	104	108	132	117	148	148	130	127	138	121
FLOYD COUNTY	6	6	10	9	12	14	9	10	9	11	9	14	13	11	9
GILES COUNTY	14	17	19	15	16	15	11	10	12	15	12	18	20	17	23
MONTGOMERY COUNTY	47	52	57	53	53	46	50	67	59	67	73	60	56	71	62
PULASKI COUNTY	27	32	31	33	39	28	29	36	32	37	34	28	29	28	17
RADFORD CITY	12	7	9	15	6	1	9	9	5	18	20	10	9	11	10
PLANNING DISTRICT 5	236	252	260	238	238	229	241	251	273	299	321	281	308	281	290
ALLEGHANY COUNTY	16	17	14	12	11	10	13	20	23	18	24	18	8	12	8
BOTETOURT COUNTY	29	27	23	17	7	27	25	17	18	29	22	12	15	19	18
CRAIG COUNTY	2	5	7	8	5	2	2	2	2		2	4	5	3	5
ROANOKE COUNTY	35	57	63	56	80	74	62	114	96	77	74	66	71	50	62
COVINGTON CITY	6	5	6	8	3	5	2	2	6	5	4	5	5	11	12
ROANOKE CITY	136	129	126	120	102	93	121	90	112	153	177	160	178	161	160
SALEM CITY	12	12	21	17	30	18	16	6	16	17	18	16	26	25	25
PLANNING DISTRICT 6	187	199	195	200	213	226	212	240	242	229	232	211	232	210	227
AUGUSTA COUNTY	45	42	52	60	48	56	62	57	51	57	62	49	48	40	59
BATH COUNTY	1	4	4	2	1	1	2	1	6	1	3	4	3	2	3
HIGHLAND COUNTY	1	2		2		1	2	2	1		1			1	
ROCKBRIDGE COUNTY	27	20	8	15	10	21	12	27	30	24	20	18	21	13	13
ROCKINGHAM COUNTY	41	59	56	49	66	61	59	67	69	72	65	63	73	59	53
BUENA VISTA CITY	5	9	6	6	5	1	2	3	3	2	1	4	2	4	8
HARRISONBURG CITY	29	30	28	20	38	42	28	41	34	38	36	33	30	45	35
LEXINGTON CITY	1	2	4	5	3	3	1		3	2	2	1	2	4	3
STAUNTON CITY	20	11	12	23	20	20	27	12	20	18	20	19	15	23	27
WAYNESBORO CITY	17	20	25	18	22	20	17	30	25	15	22	20	38	19	26
PLANNING DISTRICT 7	146	176	142	178	173	188	158	185	182	209	191	192	166	195	176
CLARKE COUNTY	6	15	9	7	12	14	3	7	6	9	11	10	8	14	11
FREDERICK COUNTY	40	52	45	59	45	58	49	53	66	69	60	60	61	80	55
PAGE COUNTY	21	16	17	18	22	30	24	17	17	11	14	16	19	7	17
SHENANDOAH COUNTY	26	29	17	31	40	22	25	33	30	39	38	40	30	30	31
WARREN COUNTY	31	28	27	37	18	33	28	34	34	43	30	41	23	25	37
WINCHESTER CITY	22	36	27	26	36	31	29	41	29	38	38	25	25	39	25
PLANNING DISTRICT 8	1,709	1,730	1,806	2,053	1,983	2,025	2,172	2,249	2,238	2,226	2,446	2,463	2,458	2,437	2,367
ARLINGTON COUNTY	171	169	159	179	162	175	168	165	186	147	174	205	217	212	176
FAIRFAX COUNTY	816	835	932	987	981	952	991	1,090	985	965	1,144	1,061	1,151	1,075	1,061
LOUDOUN COUNTY	134	175	160	235	228	272	319	330	354	383	338	403	307	351	329
PRINCE WILLIAM COUNTY	348	322	311	349	362	402	441	425	460	455	485	506	517	508	508
ALEXANDRIA CITY	154	163	164	214	181	134	175	160	155	167	211	205	185	190	181
FAIRFAX CITY	18	10	10	24	15	19	24	17	13	27	36	28	17	28	42
FALLS CHURCH CITY	6	6	9	5	4	6	6	7	14	7	9	5	9	12	12
MANASSAS CITY	50	36	45	50	40	53	41	43	49	48	34	37	43	60	50
MANASSAS PARK CITY	12	14	16	10	10	12	7	12	22	27	15	13	12	1	8
PLANNING DISTRICT 9	115	102	101	110	119	130	140	141	147	152	148	153	137	134	130
CULPEPER COUNTY	31	22	33	36	34	44	55	36	38	65	65	49	50	43	40
FAUQUIER COUNTY	50	32	39	35	46	54	40	63	51	51	42	64	53	49	42
MADISON COUNTY	5	15	5	7	12	5	12	10	16	15	5	8	7	13	16
ORANGE COUNTY	22	26	18	28	20	23	28	29	32	16	31	26	23	26	31
RAPPAHANNOCK COUNTY	7	7	6	4	7	4	5	3	10	5	5	6	4	3	1
PLANNING DISTRICT 10	162	193	160	207	162	151	211	196	198	226	234	216	208	178	179
ALBEMARLE COUNTY	59	69	60	62	67	53	79	62	69	72	79	77	65	65	62
FLUVANNA COUNTY	12	27	13	22	6	17	25	19	25	37	28	24	22	17	18
GREENE COUNTY	18	13	17	19	12	14	17	19	13	33	17	27	22	10	22
LOUISA COUNTY	26	30	26	30	26	23	32	33	35	36	47	31	37	41	29
NELSON COUNTY	7	13	7	22	13	9	12	15	11	8	13	8	13	6	5
CHARLOTTESVILLE CITY	40	41	37	52	38	35	46	48	45	40	50	49	49	39	43
PLANNING DISTRICT 11	190	166	184	205	195	199	227	201	219	256	243	195	223	233	201
AMHERST COUNTY	28	25	16	35	26	28	20	16	30	30	20	26	21	25	26
APPOMATTOX COUNTY	20	16	10	8	9	12	11	7	8	24	21	11	18	17	15
BEDFORD COUNTY	33	37	38	43	47	46	51	43	55	60	51	49	53	49	33
CAMPBELL COUNTY	48	40	57	42	41	38	60	43	39	45	44	43	34	32	38
BEDFORD CITY	8	6	5	9	7		4	4	2	7	4	1	5	10	7
LYNCHBURG CITY	53	42	58	68	65	75	81	88	85	90	103	65	92	100	82

[continued]

TABLE 16
RESIDENT LOW WEIGHT LIVE BIRTHS UNDER 2,500 GRAMS
BY PLANNING DISTRICT AND CITY OR COUNTY
VIRGINIA, 1997-2011

PLANNING DISTRICT	YEAR														
CITY / COUNTY	1997	1998	1999	2000	2001	2002	2003	2004	2005	2006	2007	2008	2009	2010	2011
COMMONWEALTH OF VIRGINIA	7,081	7,479	7,416	7,886	7,816	7,904	8,278	8,674	8,594	8,796	9,334	8,880	8,800	8,487	8,204
PLANNING DISTRICT 12	243	244	243	258	232	249	245	270	267	292	258	269	285	225	240
FRANKLIN COUNTY	43	32	35	45	42	49	45	52	37	46	49	55	43	35	54
HENRY COUNTY	45	51	51	64	48	73	58	55	67	77	60	59	74	42	43
PATRICK COUNTY	12	21	14	8	12	5	6	21	13	13	13	17	11	12	14
PITTSYLVANIA COUNTY	63	53	62	63	52	39	71	69	73	64	52	49	45	39	32
DANVILLE CITY	68	70	60	57	65	66	53	54	58	78	56	77	83	67	69
MARTINSVILLE CITY	12	17	21	21	13	17	12	19	19	14	28	12	29	30	28
PLANNING DISTRICT 13	101	91	94	119	97	96	104	102	106	105	101	92	104	82	78
BRUNSWICK COUNTY	25	14	19	27	24	22	28	17	15	21	17	20	22	15	12
HALIFAX COUNTY	38	43	35	52	30	39	41	58	54	43	48	38	52	35	30
MECKLENBURG COUNTY	38	34	40	40	43	35	35	27	37	41	36	34	30	32	36
PLANNING DISTRICT 14	100	104	119	93	121	108	107	132	110	90	114	137	116	106	82
AMELIA COUNTY	8	11	10	13	16	11	12	11	8	10	8	13	11	11	5
BUCKINGHAM COUNTY	11	17	11	10	14	14	17	18	12	23	16	18	22	11	12
CHARLOTTE COUNTY	11	17	22	10	14	15	10	15	16	10	17	21	16	22	17
CUMBERLAND COUNTY	18	2	13	9	11	10	11	14	17	12	13	14	8	15	12
LUNENBURG COUNTY	13	14	11	8	17	14	10	12	10	9	14	17	13	6	7
NOTTOWAY COUNTY	16	10	28	17	19	22	19	28	22	13	18	24	23	19	12
PRINCE EDWARD COUNTY	23	33	24	26	30	22	28	34	25	13	28	30	23	22	17
PLANNING DISTRICT 15	1,012	1,106	1,081	1,082	1,100	1,111	1,159	1,135	1,224	1,144	1,272	1,221	1,166	1,127	1,103
CHARLES CITY COUNTY	12	5	8	7	9	7	7	9	9	6	3	8	3	8	3
CHESTERFIELD COUNTY	228	286	250	233	260	256	279	280	323	306	310	294	295	307	285
GOOCHLAND COUNTY	9	17	10	22	16	12	15	8	15	17	21	13	19	17	8
HANOVER COUNTY	55	73	92	79	76	84	77	84	81	68	95	95	86	63	70
HENRICO COUNTY	274	310	331	314	328	337	338	360	380	368	396	380	378	358	350
NEW KENT COUNTY	13	8	10	8	13	15	11	10	15	10	8	15	12	17	17
POWHATAN COUNTY	13	16	14	21	14	11	24	17	13	17	25	23	19	19	12
RICHMOND CITY	408	391	366	398	384	389	408	367	388	352	414	393	354	338	358
PLANNING DISTRICT 16	221	245	242	260	249	317	297	361	340	342	377	333	305	310	317
CAROLINE COUNTY	32	30	34	22	21	31	21	38	35	31	35	26	38	27	45
KING GEORGE COUNTY	19	24	21	17	19	20	21	24	30	22	24	31	19	22	27
SPOTSYLVANIA COUNTY	80	63	72	105	82	117	106	132	134	132	138	123	109	111	114
STAFFORD COUNTY	68	99	77	83	102	120	113	119	114	117	135	119	117	114	96
FREDERICKSBURG CITY	22	29	38	33	25	29	36	48	27	40	45	34	22	36	35
PLANNING DISTRICT 17	40	38	44	46	55	36	42	48	57	53	63	45	54	46	47
LANCASTER COUNTY	12	7	5	10	4	8	17	10	12	7	19	14	12	11	8
NORTHUMBERLAND COUNTY	6	8	15	9	20	7	6	8	18	13	13	4	16	14	13
RICHMOND COUNTY	6	8	7	8	12	5	7	16	11	13	11	5	7	6	4
WESTMORELAND COUNTY	16	15	17	19	19	16	12	14	16	20	20	22	19	15	22
PLANNING DISTRICT 18	71	74	73	82	72	84	76	86	85	63	90	72	96	77	75
ESSEX COUNTY	18	14	10	18	12	15	10	10	15	12	14	17	27	9	13
GLOUCESTER COUNTY	14	24	24	35	23	26	29	39	38	18	34	17	34	27	22
KING AND QUEEN COUNTY	6	5	10	5	7	8	7	15	9	8	11	6	6	7	5
KING WILLIAM COUNTY	18	19	17	11	19	17	23	11	12	12	18	22	14	18	15
MATHEWS COUNTY	10	6	4	5	5	5	3	7	3	7	2	4	8	3	11
MIDDLESEX COUNTY	5	6	8	8	6	13	4	4	8	6	11	6	7	13	9
PLANNING DISTRICT 19	174	205	218	238	239	175	227	227	228	261	254	244	242	278	214
DINWIDDIE COUNTY	16	11	14	25	22	17	14	35	33	28	17	20	28	27	11
GREENSVILLE COUNTY	4	5	11	15	22	19	20	11	22	16	16	27	11	17	21
PRINCE GEORGE COUNTY	24	24	32	31	36	16	32	39	24	33	19	35	27	35	25
SURRY COUNTY	7	7	8	7	8	9	10	4	4	10	7	7	7	8	5
SUSSEX COUNTY	11	12	12	17	13	11	12	10	15	15	14	11	14	10	16
COLONIAL HEIGHTS CITY	12	15	14	22	19	11	18	18	22	19	29	31	21	24	26
EMPORIA CITY	7	12	14	18	11	10	15	7	4	6	11	5	4	3	2
HOPEWELL CITY	37	30	46	39	39	24	39	29	27	55	45	28	45	49	35
PETERSBURG CITY	56	89	67	64	69	58	67	74	77	79	96	80	85	105	73
PLANNING DISTRICT 20	1,400	1,504	1,381	1,444	1,439	1,424	1,512	1,645	1,538	1,645	1,748	1,578	1,510	1,459	1,455
ISLE OF WIGHT COUNTY	27	24	22	33	39	29	18	26	34	27	35	32	29	34	22
SOUTHAMPTON COUNTY	13	16	18	23	25	10	21	17	15	16	18	26	18	15	15
CHESAPEAKE CITY	219	251	235	259	230	224	241	260	210	255	317	288	258	230	231
FRANKLIN CITY	8	10	8	9	13	18	14	17	20	29	28	10	11	20	20
NORFOLK CITY	421	453	388	387	410	442	428	423	420	428	482	464	430	379	377
PORTSMOUTH CITY	173	181	157	175	169	155	187	199	182	211	184	161	193	164	192
SUFFOLK CITY	85	68	93	97	106	96	114	121	118	125	130	89	136	131	87
VIRGINIA BEACH CITY	454	501	460	461	447	450	489	582	539	554	554	508	435	486	511
PLANNING DISTRICT 21	513	554	564	566	580	628	628	601	616	645	643	599	641	556	500
JAMES CITY COUNTY	25	24	32	29	31	27	45	39	32	36	44	33	44	46	43
YORK COUNTY	37	34	48	43	37	46	38	41	41	42	50	40	37	38	27
HAMPTON CITY	153	174	185	194	192	179	183	196	202	202	211	198	204	181	153
NEWPORT NEWS CITY	273	292	281	292	306	359	337	307	318	329	321	289	320	278	267
POQUOSON CITY	6	6	9	3	3	2	2	9	1	11	1	7	7	8	7
WILLIAMSBURG CITY	19	24	9	5	11	15	23	9	22	25	16	32	29	5	3
PLANNING DISTRICT 22	39	57	61	56	74	66	52	58	62	53	56	70	62	66	56
ACCOMACK COUNTY	34	42	43	39	54	51	42	47	43	40	38	54	41	48	43
NORTHAMPTON COUNTY	5	15	18	17	20	15	10	11	19	13	18	16	21	18	13
PLANNING DISTRICT 23	1,913	2,058	1,945	2,010	2,019	2,052	2,140	2,246	2,154	2,290	2,391	2,177	2,151	2,015	1,955
UNKNOWN VIRGINIA															

NOTE: PLANNING DISTRICT 23, THE HAMPTON ROADS PLANNING DISTRICT, IS THE AGGREGATE OF PLANNING DISTRICTS 20 AND 21.

CHAPTER IV

INDUCED TERMINATIONS OF PREGNANCY

Highlights

- In 2011, there were a total of 23,635 induced terminations of pregnancy with a rate of 14.2 per 1,000 females ages 15-44, a decrease in rate of 6.0 percent from the previous year.
- 80.0 percent of induced terminations were non-marital.
- Over half of induced terminations occurred in the 20-29 year old age group.
- The rate of induced terminations of pregnancy in 2011 for Whites was 10.1 per 1,000 females ages 15-44, while the rate for Black was 26.8, all other races was 15.4.

NOTES:

- **Fetal Death** - means death prior to the complete expulsion or extraction from its mother of a product of human conception, regardless of the duration of the pregnancy; death is indicated by the fact that after such expulsion or extraction, the fetus does not breathe or show any other evidence of life, such as beating of the heart, pulsation of the umbilical cord, or definite movement of voluntary muscles. (Vital Statistics Laws of Virginia, Chapter 7, Section 32.1-249.2).
- **Induced Termination of Pregnancy** - means the intentional interruption of pregnancy with the intention to produce other than a live born infant or to remove a dead fetus and which does not result in a live birth. (Vital Statistics Laws of Virginia, Section 32.1-249. Definitions).

INDUCED TERMINATION OF PREGNANCY RATES PER 1,000 FEMALES AGES 15-44 BY EQUAL COUNT HEALTH DISTRICT GROUPS VIRGINIA, 2011

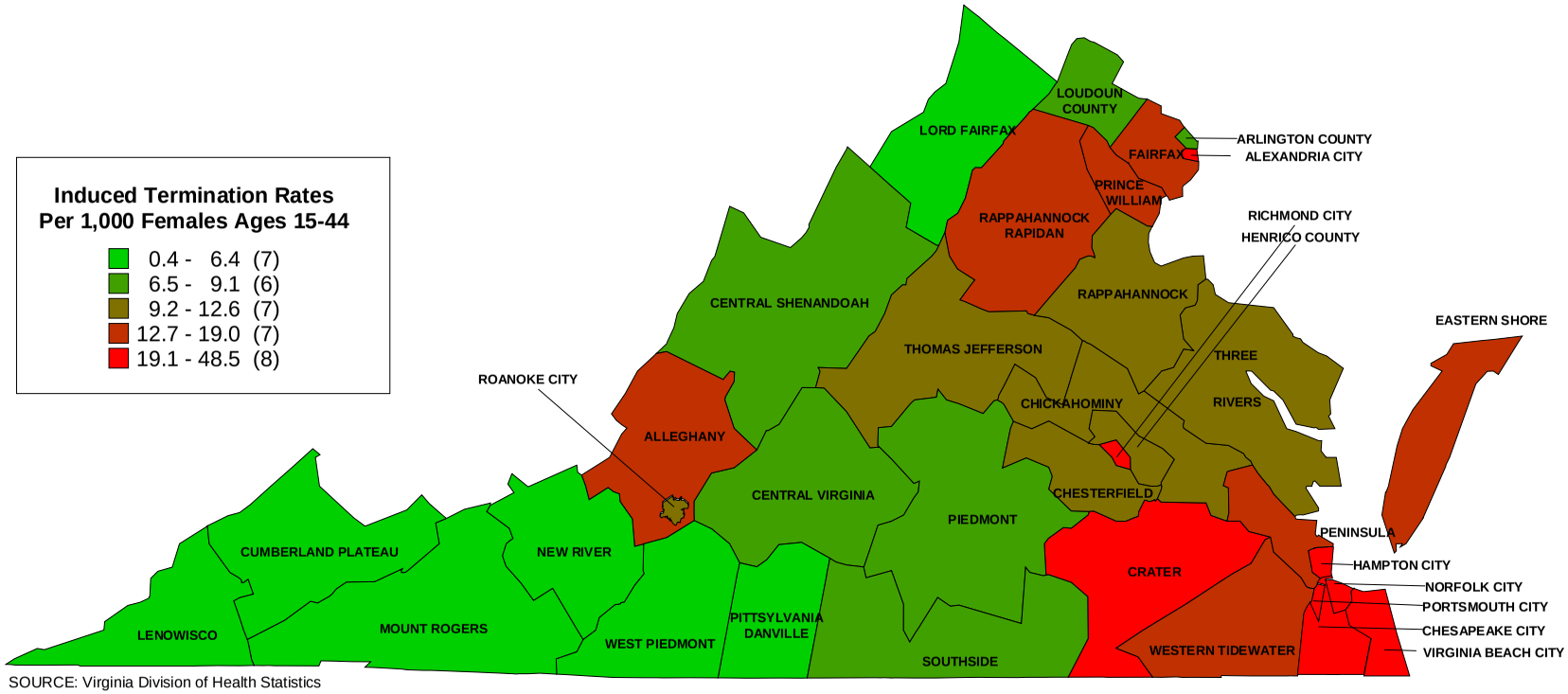

SOURCE: Virginia Division of Health Statistics

PERCENTS NON-MARITAL INDUCED TERMINATIONS OF PREGNANCY BY EQUAL COUNT HEALTH DISTRICT GROUPS VIRGINIA, 2011

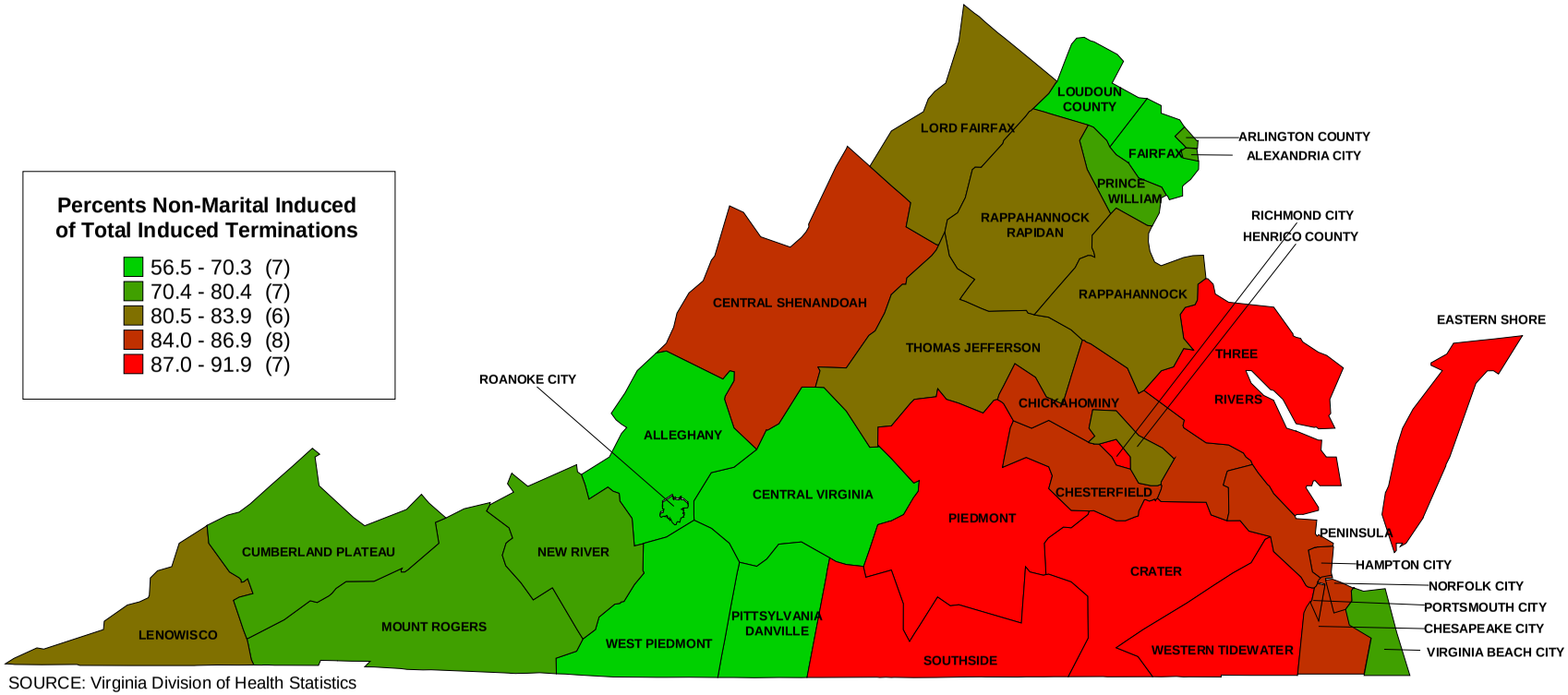

SOURCE: Virginia Division of Health Statistics

TABLE 1
RESIDENT INDUCED TERMINATIONS OF PREGNANCY WITH RATES PER 1,000 FEMALES AGES 15-44 BY RACE AND TOTAL NON-MARITAL INDUCED TERMINATIONS WITH PERCENTS NON-MARITAL OF TOTAL INDUCED BY PLANNING DISTRICT AND CITY OR COUNTY
VIRGINIA, 2011

PLANNING DISTRICT AND CITY / COUNTY	RESIDENT TOTAL INDUCED TERMINATIONS OF PREGNANCY								RESIDENT NON-MARITAL INDUCED TERMINATIONS							
	NUMBER OF INDUCED TERMINATIONS				RATES PER 1,000 AGES 15-44				NUMBER OF NON-MARITAL INDUCED				PERCENTS NON-MARITAL			
	TOTAL	WHITE	BLACK	OTHER	TOTAL	WHITE	BLACK	OTHER	TOTAL	WHITE	BLACK	OTHER	TOTAL	WHITE	BLACK	OTHER
COMMONWEALTH OF VIRGINIA	23,635	11,587	9,903	2,145	14.2	10.1	26.8	15.4	18,914	9,039	8,626	1,249	80.0	78.0	87.1	58.2
PLANNING DISTRICT 1	6	3	1	2	0.4	0.2	3.2	19.4	5	3	1	1	83.3	100.0	100.0	50.0
LEE COUNTY	2	1		1	0.5	0.2		50.0	1	1			50.0	100.0		
SCOTT COUNTY																
WISE COUNTY	2	1		1	0.3	0.1		22.7	2	1		1	100.0	100.0		100.0
NORTON CITY	2	1	1		2.4	1.3	16.7		2	1	1		100.0	100.0	100.0	
PLANNING DISTRICT 2	27	22	5		1.4	1.2	19.7		19	16	3		70.4	72.7	60.0	
BUCHANAN COUNTY	3	2	1		0.8	0.5	27.0		2	2			66.7	100.0		
DICKENSON COUNTY	3	1	2		1.1	0.4	95.2		1		1		33.3		50.0	
RUSSELL COUNTY																
TAZEWELL COUNTY	21	19	2		2.8	2.6	12.4		16	14	2		76.2	73.7	100.0	
PLANNING DISTRICT 3	90	66	19	5	2.7	2.1	20.2	16.0	68	48	17	3	75.6	72.7	89.5	60.0
BLAND COUNTY	2	2			2.0	2.0			2	2			100.0	100.0		
CARROLL COUNTY	6	6			1.2	1.3			4	4			66.7	66.7		
GRAYSON COUNTY	3	3			1.2	1.3			3	3			100.0	100.0		
SMYTH COUNTY	24	17	6	1	4.2	3.1	28.3	23.3	18	13	5		75.0	76.5	83.3	
WASHINGTON COUNTY	30	14	12	4	3.2	1.5	79.5	43.5	25	11	11	3	83.3	78.6	91.7	75.0
WYTHE COUNTY	16	15	1		3.1	3.1	6.4		10	9	1		62.5	60.0	100.0	
BRISTOL CITY	3	3			0.9	1.0			2	2			66.7	66.7		
GALAX CITY	6	6			4.9	5.4			4	4			66.7	66.7		
PLANNING DISTRICT 4	270	210	37	23	6.4	5.6	17.6	9.9	191	150	31	10	70.7	71.4	83.8	43.5
FLOYD COUNTY	8	6		2	3.2	2.5		105.3	6	6			75.0	100.0		
GILES COUNTY	40	24	13	3	13.6	8.4	270.8	120.0	26	13	11	2	65.0	54.2	84.6	66.7
MONTGOMERY COUNTY	136	109	12	15	5.5	5.0	10.4	7.5	92	76	9	7	67.6	69.7	75.0	46.7
PULASKI COUNTY	22	19	2	1	3.8	3.5	6.2	19.6	15	14	1		68.2	73.7	50.0	
RADFORD CITY	64	52	10	2	10.9	10.1	19.3	8.7	52	41	10	1	81.3	78.8	100.0	50.0
PLANNING DISTRICT 5	618	388	198	32	12.2	9.5	24.3	20.1	351	202	134	15	56.8	52.1	67.7	46.9
ALLEGHANY COUNTY	3	3			1.2	1.2			3	3			100.0	100.0		
BOTETOURT COUNTY	34	31	3		6.6	6.3	17.9		23	20	3		67.6	64.5	100.0	
CRAIG COUNTY	2	2			2.4	2.4			1	1			50.0	50.0		
ROANOKE COUNTY	270	161	95	14	16.3	11.0	84.4	18.9	164	91	66	7	60.7	56.5	69.5	50.0
COVINGTON CITY	16	13	2	1	15.6	14.7	15.5	125.0	4	2	2		25.0	15.4	100.0	
ROANOKE CITY	220	121	89	10	11.3	9.6	14.4	16.2	126	64	57	5	57.3	52.9	64.0	50.0
SALEM CITY	73	57	9	7	14.7	12.9	21.9	49.3	30	21	6	3	41.1	36.8	66.7	42.9
PLANNING DISTRICT 6	388	327	45	16	6.5	6.0	12.5	9.5	326	272	41	13	84.0	83.2	91.1	81.3
AUGUSTA COUNTY	54	50	4		4.4	4.3	9.3		38	35	3		70.4	70.0	75.0	
BATH COUNTY	6	6			8.3	8.8			5	5			83.3	83.3		
HIGHLAND COUNTY	2	2			7.4	7.5			1	1			50.0	50.0		
ROCKBRIDGE COUNTY	11	11			3.1	3.2			10	10			90.9	90.9		
ROCKINGHAM COUNTY	71	66		5	5.1	4.9		20.3	66	61		5	93.0	92.4		100.0
BUENA VISTA CITY	4	4			2.9	3.1			4	4			100.0	100.0		
HARRISONBURG CITY	115	91	19	5	6.7	6.0	16.2	5.2	107	85	18	4	93.0	93.4	94.7	80.0
LEXINGTON CITY	18	16	1	1	11.3	11.4	7.4	20.0	11	10	1		61.1	62.5	100.0	
STAUNTON CITY	44	33	10	1	9.1	8.3	13.0	9.4	37	27	10		84.1	81.8	100.0	
WAYNESBORO CITY	63	48	11	4	15.5	13.9	20.0	53.3	47	34	9	4	74.6	70.8	81.8	100.0
PLANNING DISTRICT 7	247	215	21	11	6.0	5.6	9.5	10.8	201	180	13	8	81.4	83.7	61.9	72.7
CLARKE COUNTY	7	6	1		3.1	2.9	9.7		5	5			71.4	83.3		
FREDERICK COUNTY	52	44	3	5	3.4	3.1	3.8	12.8	38	35		3	73.1	79.5		60.0
PAGE COUNTY	27	22	4	1	6.5	5.5	44.4	25.0	21	18	3		77.8	81.8	75.0	
SHENANDOAH COUNTY	43	41	2		6.0	5.9	10.8		40	38	2		93.0	92.7	100.0	
WARREN COUNTY	53	49	2	2	7.6	7.6	5.6	11.5	44	40	2	2	83.0	81.6	100.0	100.0
WINCHESTER CITY	65	53	9	3	11.8	11.6	13.2	12.0	53	44	6	3	81.5	83.0	66.7	100.0
PLANNING DISTRICT 8	6,987	4,033	1,820	1,134	13.9	11.8	25.3	12.7	5,144	3,078	1,479	587	73.6	76.3	81.3	51.8
ARLINGTON COUNTY	525	326	106	93	8.9	7.2	20.2	11.6	404	255	89	60	77.0	78.2	84.0	64.5
FAIRFAX COUNTY	2,185	1,324	391	470	9.6	8.9	14.6	9.1	1,548	991	312	245	70.8	74.8	79.8	52.1
LOUDOUN COUNTY	600	393	91	116	8.6	7.8	14.6	8.4	397	289	66	42	66.2	73.5	72.5	36.2
PRINCE WILLIAM COUNTY	1,155	575	479	101	12.6	9.7	21.5	10.0	882	444	385	53	76.4	77.2	80.4	52.5
ALEXANDRIA CITY	1,136	531	499	106	30.1	21.2	55.7	29.1	900	414	419	67	79.2	78.0	84.0	63.2
FAIRFAX CITY	345	194	49	102	74.6	59.1	140.8	103.0	230	152	38	40	66.7	78.4	77.6	39.2
FALLS CHURCH CITY	436	288	50	98	173.0	143.9	292.4	281.6	306	214	37	55	70.2	74.3	74.0	56.1
MANASSAS CITY	577	387	146	44	67.4	59.8	102.2	66.9	453	306	125	22	78.5	79.1	85.6	50.0
MANASSAS PARK CITY	28	15	9	4	7.6	5.6	15.6	8.8	24	13	8	3	85.7	86.7	88.9	75.0
PLANNING DISTRICT 9	383	273	94	16	13.0	10.8	26.4	20.9	313	225	79	9	81.7	82.4	84.0	56.3
CULPEPER COUNTY	129	88	35	6	14.8	12.5	24.9	22.5	103	70	29	4	79.8	79.5	82.9	66.7
FAUQUIER COUNTY	139	111	25	3	11.8	10.7	24.5	8.5	112	90	21	1	80.6	81.1	84.0	33.3
MADISON COUNTY	25	19	5	1	11.7	10.1	23.6	32.3	19	16	3		76.0	84.2	60.0	
ORANGE COUNTY	64	43	20	1	11.0	8.9	23.2	9.6	55	37	17	1	85.9	86.0	85.0	100.0
RAPPAHANNOCK COUNTY	26	12	9	5	23.3	11.4	176.5	357.1	24	12	9	3	92.3	100.0	100.0	60.0
PLANNING DISTRICT 10	594	415	153	26	11.7	10.4	20.2	7.6	486	338	134	14	81.8	81.4	87.6	53.8
ALBEMARLE COUNTY	140	93	42	5	6.8	5.7	16.6	2.9	114	75	37	2	81.4	80.6	88.1	40.0
FLUVANNA COUNTY	32	25	7		5.9	6.0	6.0		30	23	7		93.8	92.0	100.0	
GREENE COUNTY	26	19	6	1	7.7	6.3	22.1	11.8	21	17	4		80.8	89.5	66.7	
LOUISA COUNTY	83	62	13	8	14.1	13.2	11.8	115.9	66	51	12	3	79.5	82.3	92.3	37.5
NELSON COUNTY	23	17	5	1	10.4	9.1	15.6	37.0	15	10	4	1	65.2	58.8	80.0	100.0
CHARLOTTESVILLE CITY	290	199	80	11	21.7	20.5	36.7	7.6	240	162	70	8	82.8	81.4	87.5	72.7
PLANNING DISTRICT 11	457	251	193	13	9.0	6.4	19.6	9.7	306	159	143	4	67.0	63.3	74.1	30.8
AMHERST COUNTY	56	30	23	3	9.1	6.2	19.3	23.6	45	21	22	2	80.4	70.0	95.7	66.7
APPOMATTOX COUNTY	16	11	5		6.1	5.5	8.5		9	7	2		56.3	63.6	40.0	
BEDFORD COUNTY	57	55	1	1	5.0	5.3	1.4	4.3	27	27			47.4	49.1		
CAMPBELL COUNTY	52	26	25	1	5.0	3.0	15.6	5.1	36	20	16		69.2	76.9	64.0	
BEDFORD CITY	26	18	8		23.5	22.1	28.6		16	12	4		61.5	66.7	50.0	
LYNCHBURG CITY	250	111	131	8	13.1	8.6	23.9	10.8	173	72	99	2	69.2	64.9	75.6	25.0

[continued]

TABLE 1
RESIDENT INDUCED TERMINATIONS OF PREGNANCY WITH RATES PER 1,000 FEMALES AGES 15-44 BY RACE AND TOTAL NON-MARITAL INDUCED TERMINATIONS WITH PERCENTS NON-MARITAL OF TOTAL INDUCED BY PLANNING DISTRICT AND CITY OR COUNTY
VIRGINIA, 2011

PLANNING DISTRICT AND CITY / COUNTY	RESIDENT TOTAL INDUCED TERMINATIONS OF PREGNANCY								RESIDENT NON-MARITAL INDUCED TERMINATIONS							
	NUMBER OF INDUCED TERMINATIONS				RATES PER 1,000 AGES 15-44				NUMBER OF NON-MARITAL INDUCED				PERCENTS NON-MARITAL			
	TOTAL	WHITE	BLACK	OTHER	TOTAL	WHITE	BLACK	OTHER	TOTAL	WHITE	BLACK	OTHER	TOTAL	WHITE	BLACK	OTHER
COMMONWEALTH OF VIRGINIA	23,635	11,587	9,903	2,145	14.2	10.1	26.8	15.4	18,914	9,039	8,626	1,249	80.0	78.0	87.1	58.2
PLANNING DISTRICT 12	129	76	49	4	3.1	2.6	4.2	7.5	88	50	37	1	68.2	65.8	75.5	25.0
FRANKLIN COUNTY	61	38	20	3	6.4	4.5	21.1	23.3	41	26	14	1	67.2	68.4	70.0	33.3
HENRY COUNTY	12	8	3	1	1.4	1.2	1.4	9.3	9	6	3		75.0	75.0	100.0	
PATRICK COUNTY	4	4			1.4	1.5			3	3			75.0	75.0		
PITTSYLVANIA COUNTY	15	10	5		1.5	1.3	2.1		10	7	3		66.7	70.0	60.0	
DANVILLE CITY	8	3	5		1.0	1.0	1.1		5		5		62.5		100.0	
MARTINSVILLE CITY	29	13	16		11.7	11.7	12.0		20	8	12		69.0	61.5	75.0	
PLANNING DISTRICT 13	95	33	58	4	7.0	4.5	9.5	25.2	85	29	53	3	89.5	87.9	91.4	75.0
BRUNSWICK COUNTY	50	14	34	2	17.8	13.4	19.6	76.9	46	13	31	2	92.0	92.9	91.2	100.0
HALIFAX COUNTY	13	5	7	1	2.2	1.4	3.0	19.6	11	5	6		84.6	100.0	85.7	
MECKLENBURG COUNTY	32	14	17	1	6.5	5.0	8.3	12.2	28	11	16	1	87.5	78.6	94.1	100.0
PLANNING DISTRICT 14	158	75	80	3	8.5	6.1	13.7	11.7	143	65	75	3	90.5	86.7	93.8	100.0
AMELIA COUNTY	26	12	13	1	12.1	7.5	25.2	32.3	23	10	12	1	88.5	83.3	92.3	100.0
BUCKINGHAM COUNTY	18	8	10		6.7	4.6	10.9		17	8	9		94.4	100.0	90.0	
CHARLOTTE COUNTY	12	4	8		5.9	2.9	12.3		10	2	8		83.3	50.0	100.0	
CUMBERLAND COUNTY	12	4	8		6.7	3.4	13.4		12	4	8		100.0	100.0	100.0	
LUNENBURG COUNTY	16	8	8		8.4	6.3	13.1		13	6	7		81.3	75.0	87.5	
NOTTOWAY COUNTY	31	17	13	1	12.7	11.7	13.8	26.3	27	14	12	1	87.1	82.4	92.3	100.0
PRINCE EDWARD COUNTY	43	22	20	1	7.8	5.8	12.4	9.7	41	21	19	1	95.3	95.5	95.0	100.0
PLANNING DISTRICT 15	3,944	1,537	2,099	308	18.6	11.9	29.8	24.3	3,454	1,332	1,949	173	87.6	86.7	92.9	56.2
CHARLES CITY COUNTY	16	3	12	1	14.0	6.5	21.2	8.6	15	2	12	1	93.8	66.7	100.0	100.0
CHESTERFIELD COUNTY	525	312	167	46	8.0	7.2	8.8	14.4	451	269	151	31	85.9	86.2	90.4	67.4
GOOCHLAND COUNTY	33	21	12		9.4	7.7	16.7		30	18	12		90.9	85.7	100.0	
HANOVER COUNTY	197	148	41	8	11.0	9.5	22.4	16.4	170	129	37	4	86.3	87.2	90.2	50.0
HENRICO COUNTY	597	212	290	95	9.2	5.9	12.6	15.7	481	175	273	33	80.6	82.5	94.1	34.7
NEW KENT COUNTY	41	26	12	3	12.7	9.6	27.8	39.5	34	21	10	3	82.9	80.8	83.3	100.0
POWHATAN COUNTY	43	37	5	1	9.6	9.2	13.4	16.1	37	31	5	1	86.0	83.8	100.0	100.0
RICHMOND CITY	2,492	778	1,560	154	48.4	32.1	63.3	59.0	2,236	687	1,449	100	89.7	88.3	92.9	64.9
PLANNING DISTRICT 16	830	522	261	47	11.8	9.8	18.5	15.3	668	411	226	31	80.5	78.7	86.6	66.0
CAROLINE COUNTY	75	38	36	1	13.8	10.2	22.6	8.9	64	31	32	1	85.3	81.6	88.9	100.0
KING GEORGE COUNTY	50	39	10	1	10.7	10.7	11.0	8.1	38	29	8	1	76.0	74.4	80.0	100.0
SPOTSYLVANIA COUNTY	127	90	32	5	5.0	4.5	7.4	4.9	111	76	30	5	87.4	84.4	93.8	100.0
STAFFORD COUNTY	238	149	73	16	8.7	7.3	13.2	11.3	181	113	58	10	76.1	75.8	79.5	62.5
FREDERICKSBURG CITY	340	206	110	24	45.9	39.2	62.9	61.1	274	162	98	14	80.6	78.6	89.1	58.3
PLANNING DISTRICT 17	97	55	41	1	14.2	12.5	17.6	9.7	83	46	37		85.6	83.6	90.2	
LANCASTER COUNTY	16	4	11	1	11.6	5.2	19.0	40.0	13	3	10		81.3	75.0	90.9	
NORTHUMBERLAND COUNTY	24	18	6		15.8	18.8	10.9		21	16	5		87.5	88.9	83.3	
RICHMOND COUNTY	20	10	10		17.1	11.6	33.8		17	9	8		85.0	90.0	80.0	
WESTMORELAND COUNTY	37	23	14		13.4	12.8	15.6		32	18	14		86.5	78.3	100.0	
PLANNING DISTRICT 18	159	105	49	5	10.4	8.5	18.7	15.4	141	94	43	4	88.7	89.5	87.8	80.0
ESSEX COUNTY	29	6	21	2	14.1	5.5	23.4	30.3	27	5	20	2	93.1	83.3	95.2	100.0
GLOUCESTER COUNTY	48	46	2		7.4	7.8	4.0		46	44	2		95.8	95.7	100.0	
KING AND QUEEN COUNTY	14	10	4		12.6	13.1	12.4		9	6	3		64.3	60.0	75.0	
KING WILLIAM COUNTY	36	23	11	2	11.9	9.4	21.2	26.0	32	21	9	2	88.9	91.3	81.8	100.0
MATHEWS COUNTY	10	5	5		8.2	4.6	43.1		9	5	4		90.0	100.0	80.0	
MIDDLESEX COUNTY	22	15	6	1	15.5	13.3	22.1	66.7	18	13	5		81.8	86.7	83.3	
PLANNING DISTRICT 19	729	218	479	32	23.3	14.1	31.8	43.5	642	178	435	29	88.1	81.7	90.8	90.6
DINWIDDIE COUNTY	34	22	11	1	6.5	6.6	5.9	11.8	28	18	10		82.4	81.8	90.9	
GREENSVILLE COUNTY	5	2	3		3.3	3.5	3.2		4	2	2		80.0	100.0	66.7	
PRINCE GEORGE COUNTY	90	32	46	12	14.1	7.9	22.1	51.7	75	25	39	11	83.3	78.1	84.8	91.7
SURRY COUNTY	28	7	19	2	24.5	12.3	33.8	200.0	26	6	18	2	92.9	85.7	94.7	100.0
SUSSEX COUNTY	26	4	22		16.2	5.9	24.3		23	4	19		88.5	100.0	86.4	
COLONIAL HEIGHTS CITY	102	51	45	6	31.8	20.4	81.4	41.4	85	40	40	5	83.3	78.4	88.9	83.3
EMPORIA CITY	33	3	30		29.7	9.5	38.7		25	1	24		75.8	33.3	80.0	
HOPEWELL CITY	101	37	63	1	21.9	15.2	30.5	9.8	85	28	56	1	84.2	75.7	88.9	100.0
PETERSBURG CITY	310	60	240	10	48.0	58.0	45.1	95.2	291	54	227	10	93.9	90.0	94.6	100.0
PLANNING DISTRICT 20	5,330	2,010	2,977	343	21.9	14.2	33.8	24.1	4,430	1,558	2,622	250	83.1	77.5	88.1	72.9
ISLE OF WIGHT COUNTY	60	29	31		10.0	6.8	19.3		46	21	25		76.7	72.4	80.6	
SOUTHAMPTON COUNTY	13	6	7		4.2	3.2	6.2		12	5	7		92.3	83.3	100.0	
CHESAPEAKE CITY	868	318	511	39	19.1	11.3	33.3	18.0	735	247	457	31	84.7	77.7	89.4	79.5
FRANKLIN CITY	39	11	26	2	24.2	20.4	25.0	57.1	37	9	26	2	94.9	81.8	100.0	100.0
NORFOLK CITY	1,460	390	984	86	26.5	15.4	36.6	29.5	1,247	308	876	63	85.4	79.0	89.0	73.3
PORTSMOUTH CITY	559	117	428	14	28.3	15.0	37.5	28.4	480	92	380	8	85.9	78.6	88.8	57.1
SUFFOLK CITY	275	63	202	10	16.1	7.4	25.0	18.1	244	52	184	8	88.7	82.5	91.1	80.0
VIRGINIA BEACH CITY	2,056	1,076	788	192	21.5	16.6	34.8	24.2	1,629	824	667	138	79.2	76.6	84.6	71.9
PLANNING DISTRICT 21	1,987	701	1,173	113	19.8	12.6	29.6	22.6	1,669	558	1,026	85	84.0	79.6	87.5	75.2
JAMES CITY COUNTY	34	15	18	1	3.0	1.7	9.3	2.1	28	14	14		82.4	93.3	77.8	
YORK COUNTY	118	84	26	8	9.5	8.8	13.0	8.4	98	68	23	7	83.1	81.0	88.5	87.5
HAMPTON CITY	717	186	493	38	24.5	16.1	29.8	31.6	602	142	429	31	84.0	76.3	87.0	81.6
NEWPORT NEWS CITY	964	309	595	60	23.8	15.3	32.1	31.9	808	244	522	42	83.8	79.0	87.7	70.0
POQUOSON CITY	17	14	2	1	8.5	7.4	64.5	14.1	14	12	2		82.4	85.7	100.0	
WILLIAMSBURG CITY	137	93	39	5	28.6	24.9	60.3	11.9	119	78	36	5	86.9	83.9	92.3	100.0
PLANNING DISTRICT 22	110	52	51	7	15.3	11.5	20.0	52.6	101	47	48	6	91.8	90.4	94.1	85.7
ACCOMACK COUNTY	73	34	34	5	13.6	9.8	18.9	47.6	67	32	31	4	91.8	94.1	91.2	80.0
NORTHAMPTON COUNTY	37	18	17	2	20.0	16.9	22.6	71.4	34	15	17	2	91.9	83.3	100.0	100.0
PLANNING DISTRICT 23	7,317	2,711	4,150	456	21.3	13.8	32.5	23.7	6,099	2,116	3,648	335	83.4	78.1	87.9	73.5
UNKNOWN VA CITY OR COUNTY																

NOTE: PLANNING DISTRICT 23, THE HAMPTON ROADS PLANNING DISTRICT, IS THE AGGREGATE OF PLANNING DISTRICTS 20 AND 21.

TABLE 2
RESIDENT TOTAL INDUCED TERMINATIONS OF PREGNANCY BY AGE AND RACE OF PATIENT BY PLANNING DISTRICT AND CITY OR COUNTY
VIRGINIA, 2011

PLANNING DISTRICT AND CITY/COUNTY	RACE	RESIDENT INDUCED TERMINATIONS	AGE OF PATIENT									
			AGE 10-14	AGE 15-17	AGE 18-19	AGE 20-24	AGE 25-29	AGE 30-34	AGE 35-39	AGE 40-44	AGE 45 UP	AGE UNKNOWN
COMMONWEALTH OF VIRGINIA	TOTAL	23,635	72	697	1,970	7,766	6,041	3,845	2,207	769	61	207
	WHITE	11,587	29	327	973	3,722	2,939	1,874	1,134	424	33	132
	BLACK	9,903	39	331	868	3,498	2,599	1,548	737	211	11	61
	OTHER	2,145	4	39	129	546	503	423	336	134	17	14
PLANNING DISTRICT 1	TOTAL	6			1		4		1			
	WHITE	3			1		1		1			
	BLACK	1					1					
	OTHER	2					2					
LEE COUNTY	TOTAL	2			1		1					
	WHITE	1			1							
	BLACK											
	OTHER	1					1					
SCOTT COUNTY	TOTAL											
	WHITE											
	BLACK											
	OTHER											
WISE COUNTY	TOTAL	2					1		1			
	WHITE	1							1			
	BLACK											
	OTHER	1					1					
NORTON CITY	TOTAL	2					2					
	WHITE	1					1					
	BLACK	1					1					
	OTHER											
PLANNING DISTRICT 2	TOTAL	27	1	3	4	5	7	5	1			1
	WHITE	22	1	3	3	5	6	4				
	BLACK	5			1		1	1	1			1
	OTHER											
BUCHANAN COUNTY	TOTAL	3			1	1		1				
	WHITE	2			1	1						
	BLACK	1						1				
	OTHER											
DICKENSON COUNTY	TOTAL	3						1	1			1
	WHITE	1						1				
	BLACK	2							1			1
	OTHER											
RUSSELL COUNTY	TOTAL											
	WHITE											
	BLACK											
	OTHER											
TAZEWELL COUNTY	TOTAL	21	1	3	3	4	7	3				
	WHITE	19	1	3	2	4	6	3				
	BLACK	2			1		1					
	OTHER											
PLANNING DISTRICT 3	TOTAL	90		3	11	30	24	7	11	2		2
	WHITE	66		3	9	22	16	6	6	2		2
	BLACK	19			2	6	7	1	3			
	OTHER	5				2	1		2			
BLAND COUNTY	TOTAL	2				1	1					
	WHITE	2				1	1					
	BLACK											
	OTHER											
CARROLL COUNTY	TOTAL	6		1		1	1	1	1	1		
	WHITE	6		1		1	1	1	1	1		
	BLACK											
	OTHER											
GRAYSON COUNTY	TOTAL	3			1		2					
	WHITE	3			1		2					
	BLACK											
	OTHER											
SMYTH COUNTY	TOTAL	24			3	11	6	2	1			1
	WHITE	17			2	7	5	2				1
	BLACK	6			1	4	1					
	OTHER	1							1			
WASHINGTON COUNTY	TOTAL	30		1	4	6	9	3	6	1		
	WHITE	14		1	3	3	2	2	2	1		
	BLACK	12			1	1	6	1	3			
	OTHER	4				2	1		1			
WYTHE COUNTY	TOTAL	16		1	1	7	3	1	2			1
	WHITE	15		1	1	6	3	1	2			1
	BLACK	1				1						
	OTHER											
BRISTOL CITY	TOTAL	3			1	2						
	WHITE	3			1	2						
	BLACK											
	OTHER											
GALAX CITY	TOTAL	6			1	2	2		1			
	WHITE	6			1	2	2		1			
	BLACK											
	OTHER											
PLANNING DISTRICT 4	TOTAL	270	3	2	31	114	51	34	19	8		8
	WHITE	210	2	1	26	91	35	26	14	7		8
	BLACK	37	1		4	14	13	3	2			
	OTHER	23		1	1	9	3	5	3	1		

TABLE 2
RESIDENT TOTAL INDUCED TERMINATIONS OF PREGNANCY BY AGE AND RACE OF PATIENT BY PLANNING DISTRICT AND CITY OR COUNTY
VIRGINIA, 2011

PLANNING DISTRICT AND CITY/COUNTY	RACE	RESIDENT INDUCED TERMINATIONS	AGE OF PATIENT									
			AGE 10-14	AGE 15-17	AGE 18-19	AGE 20-24	AGE 25-29	AGE 30-34	AGE 35-39	AGE 40-44	AGE 45 UP	AGE UNKNOWN
COMMONWEALTH OF VIRGINIA	TOTAL	23,635	72	697	1,970	7,766	6,041	3,845	2,207	769	61	207
	WHITE	11,587	29	327	973	3,722	2,939	1,874	1,134	424	33	132
	BLACK	9,903	39	331	868	3,498	2,599	1,548	737	211	11	61
	OTHER	2,145	4	39	129	546	503	423	336	134	17	14
FLOYD COUNTY	TOTAL	8			1	5		2				
	WHITE	6			1	4		1				
	BLACK											
	OTHER	2				1		1				
GILES COUNTY	TOTAL	40			6	8	12	8	5			1
	WHITE	24			4	3	6	5	5			1
	BLACK	13			2	3	6	2				
	OTHER	3				2		1				
MONTGOMERY COUNTY	TOTAL	136	3	1	9	62	26	16	7	8		4
	WHITE	109	2		7	53	20	13	3	7		4
	BLACK	12	1		1	5	3		2			
	OTHER	15		1	1	4	3	3	2	1		
PULASKI COUNTY	TOTAL	22		1	2	7	4	1	6			1
	WHITE	19		1	2	6	3	1	5			1
	BLACK	2				1	1					
	OTHER	1							1			
RADFORD CITY	TOTAL	64			13	32	9	7	1			2
	WHITE	52			12	25	6	6	1			2
	BLACK	10			1	5	3	1				
	OTHER	2				2						
PLANNING DISTRICT 5	TOTAL	618	5	27	60	218	128	95	42	22	1	20
	WHITE	388	2	12	28	128	90	60	33	18	1	16
	BLACK	198	2	13	28	83	34	26	7	2		3
	OTHER	32	1	2	4	7	4	9	2	2		1
ALLEGHANY COUNTY	TOTAL	3				2	1					
	WHITE	3				2	1					
	BLACK											
	OTHER											
BOTETOURT COUNTY	TOTAL	34		2	5	10	5	9	1	1		1
	WHITE	31		2	4	10	5	7	1	1		1
	BLACK	3			1			2				
	OTHER											
CRAIG COUNTY	TOTAL	2				1	1					
	WHITE	2				1	1					
	BLACK											
	OTHER											
ROANOKE COUNTY	TOTAL	270	1	9	32	88	62	40	21	9	1	7
	WHITE	161	1	3	14	52	40	23	16	6	1	5
	BLACK	95		5	17	34	18	14	5	1		1
	OTHER	14		1	1	2	4	3		2		1
COVINGTON CITY	TOTAL	16	1	1	2	6	1	3	1			1
	WHITE	13	1	1		5	1	3	1			1
	BLACK	2			1	1						
	OTHER	1			1							
ROANOKE CITY	TOTAL	220	3	11	15	85	42	35	13	9		7
	WHITE	121		2	5	39	29	22	10	8		6
	BLACK	89	2	8	9	43	13	10	2	1		1
	OTHER	10	1	1	1	3		3	1			
SALEM CITY	TOTAL	73		4	6	26	16	8	6	3		4
	WHITE	57		4	5	19	13	5	5	3		3
	BLACK	9				5	3					1
	OTHER	7			1	2		3	1			
PLANNING DISTRICT 6	TOTAL	388	2	7	48	142	86	63	25	10	2	3
	WHITE	327	2	6	38	117	74	54	21	10	2	3
	BLACK	45		1	8	19	8	8	1			
	OTHER	16			2	6	4	1	3			
AUGUSTA COUNTY	TOTAL	54		2	12	8	16	8	6	2		
	WHITE	50		2	9	8	15	8	6	2		
	BLACK	4			3		1					
	OTHER											
BATH COUNTY	TOTAL	6			1	2	2		1			
	WHITE	6			1	2	2		1			
	BLACK											
	OTHER											
HIGHLAND COUNTY	TOTAL	2						1				1
	WHITE	2						1				1
	BLACK											
	OTHER											
ROCKBRIDGE COUNTY	TOTAL	11			1	5	2	1	1	1		
	WHITE	11			1	5	2	1	1	1		
	BLACK											
	OTHER											
ROCKINGHAM COUNTY	TOTAL	71	2		4	28	21	12	1	2	1	
	WHITE	66	2		4	26	19	11	1	2	1	
	BLACK											
	OTHER	5				2	2	1				
BUENA VISTA CITY	TOTAL	4			1	1		2				
	WHITE	4			1	1		2				
	BLACK											
	OTHER											

TABLE 2
RESIDENT TOTAL INDUCED TERMINATIONS OF PREGNANCY BY AGE AND RACE OF PATIENT BY PLANNING DISTRICT AND CITY OR COUNTY
VIRGINIA, 2011

PLANNING DISTRICT AND CITY/COUNTY	RACE	RESIDENT INDUCED TERMINATIONS	AGE OF PATIENT									
			AGE 10-14	AGE 15-17	AGE 18-19	AGE 20-24	AGE 25-29	AGE 30-34	AGE 35-39	AGE 40-44	AGE 45 UP	AGE UNKNOWN
COMMONWEALTH OF VIRGINIA	TOTAL	23,635	72	697	1,970	7,766	6,041	3,845	2,207	769	61	207
	WHITE	11,587	29	327	973	3,722	2,939	1,874	1,134	424	33	132
	BLACK	9,903	39	331	868	3,498	2,599	1,548	737	211	11	61
	OTHER	2,145	4	39	129	546	503	423	336	134	17	14
HARRISONBURG CITY	TOTAL	115		3	17	55	13	18	9			
	WHITE	91		3	13	41	11	15	8			
	BLACK	19			3	11	2	3				
	OTHER	5			1	3			1			
LEXINGTON CITY	TOTAL	18			2	11	3	1			1	
	WHITE	16			2	9	3	1			1	
	BLACK	1				1						
	OTHER	1				1						
STAUNTON CITY	TOTAL	44		2	4	14	13	7	1	2		1
	WHITE	33		1	3	10	9	6	1	2		1
	BLACK	10		1	1	4	3	1				
	OTHER	1					1					
WAYNESBORO CITY	TOTAL	63			6	18	16	13	6	3		1
	WHITE	48			4	15	13	9	3	3		1
	BLACK	11			1	3	2	4	1			
	OTHER	4			1		1		2			
PLANNING DISTRICT 7	TOTAL	247	1	8	32	78	61	35	24	7		1
	WHITE	215	1	6	30	69	53	31	18	6		1
	BLACK	21		1	1	6	3	4	5	1		
	OTHER	11		1	1	3	5		1			
CLARKE COUNTY	TOTAL	7				1	1	2	3			
	WHITE	6				1	1	2	2			
	BLACK	1							1			
	OTHER											
FREDERICK COUNTY	TOTAL	52			5	19	12	7	7	2		
	WHITE	44			4	17	11	6	5	1		
	BLACK	3						1	1	1		
	OTHER	5			1	2	1		1			
PAGE COUNTY	TOTAL	27		1	2	9	4	8	1	1		1
	WHITE	22		1	2	8	3	6		1		1
	BLACK	4				1		2	1			
	OTHER	1					1					
SHENANDOAH COUNTY	TOTAL	43		1	11	10	14	5	1	1		
	WHITE	41		1	11	9	14	4	1	1		
	BLACK	2				1		1				
	OTHER											
WARREN COUNTY	TOTAL	53	1	3	7	16	15	3	6	2		
	WHITE	49	1	2	7	16	12	3	6	2		
	BLACK	2					2					
	OTHER	2		1			1					
WINCHESTER CITY	TOTAL	65		3	7	23	15	10	6	1		
	WHITE	53		2	6	18	12	10	4	1		
	BLACK	9		1	1	4	1		2			
	OTHER	3				1	2					
PLANNING DISTRICT 8	TOTAL	6,987	8	124	459	1,814	1,889	1,370	917	334	23	49
	WHITE	4,033	5	72	288	1,111	1,089	761	496	174	7	30
	BLACK	1,820	3	40	122	473	529	359	201	78	3	12
	OTHER	1,134		12	49	230	271	250	220	82	13	7
ARLINGTON COUNTY	TOTAL	525		7	15	140	147	112	73	25	2	4
	WHITE	326		3	11	92	88	67	44	18		3
	BLACK	106		4	3	25	30	28	11	5		
	OTHER	93			1	23	29	17	18	2	2	1
FAIRFAX COUNTY	TOTAL	2,185	1	25	165	552	546	434	311	119	14	18
	WHITE	1,324	1	15	105	362	351	249	167	59	6	9
	BLACK	391		6	41	90	102	82	43	20	1	6
	OTHER	470		4	19	100	93	103	101	40	7	3
LOUDOUN COUNTY	TOTAL	600	2	17	39	138	151	119	94	35		5
	WHITE	393	2	14	30	104	89	68	56	25		5
	BLACK	91		2	2	18	35	16	16	2		
	OTHER	116		1	7	16	27	35	22	8		
PRINCE WILLIAM COUNTY	TOTAL	1,155	3	35	88	301	320	219	142	43	2	2
	WHITE	575	2	18	45	154	152	106	79	19		
	BLACK	479	1	15	35	128	147	88	46	17	1	1
	OTHER	101		2	8	19	21	25	17	7	1	1
ALEXANDRIA CITY	TOTAL	1,136	1	20	54	307	325	232	135	47	3	12
	WHITE	531		10	27	160	138	117	55	15	1	8
	BLACK	499	1	9	24	130	147	96	62	26	1	3
	OTHER	106		1	3	17	40	19	18	6	1	1
FAIRFAX CITY	TOTAL	345		5	24	86	87	66	50	24	1	2
	WHITE	194		3	14	50	57	34	25	10		1
	BLACK	49		1	4	19	9	5	8	3		
	OTHER	102		1	6	17	21	27	17	11	1	1
FALLS CHURCH CITY	TOTAL	436		5	25	116	118	88	56	24	1	3
	WHITE	288		2	19	75	82	59	33	16		2
	BLACK	50		1	2	13	16	10	6	1		1
	OTHER	98		2	4	28	20	19	17	7	1	
MANASSAS CITY	TOTAL	577	1	10	46	164	186	97	53	17		3
	WHITE	387		7	35	107	129	59	36	12		2
	BLACK	146	1	2	10	48	38	33	9	4		1
	OTHER	44		1	1	9	19	5	8	1		

TABLE 2
RESIDENT TOTAL INDUCED TERMINATIONS OF PREGNANCY BY AGE AND RACE OF PATIENT BY PLANNING DISTRICT AND CITY OR COUNTY
VIRGINIA, 2011

PLANNING DISTRICT AND CITY/COUNTY	RACE	RESIDENT INDUCED TERMINATIONS	AGE OF PATIENT									
			AGE 10-14	AGE 15-17	AGE 18-19	AGE 20-24	AGE 25-29	AGE 30-34	AGE 35-39	AGE 40-44	AGE 45 UP	AGE UNKNOWN
COMMONWEALTH OF VIRGINIA	TOTAL	23,635	72	697	1,970	7,766	6,041	3,845	2,207	769	61	207
	WHITE	11,587	29	327	973	3,722	2,939	1,874	1,134	424	33	132
	BLACK	9,903	39	331	868	3,498	2,599	1,548	737	211	11	61
	OTHER	2,145	4	39	129	546	503	423	336	134	17	14
MANASSAS PARK CITY	TOTAL	28			3	10	9	3	3			
	WHITE	15			2	7	3	2	1			
	BLACK	9			1	2	5	1				
	OTHER	4				1	1		2			
PLANNING DISTRICT 9	TOTAL	383		20	38	113	105	49	43	9	3	3
	WHITE	273		15	26	76	74	37	31	8	3	3
	BLACK	94		5	10	33	24	11	10	1		
	OTHER	16			2	4	7	1	2			
CULPEPER COUNTY	TOTAL	129		6	11	39	38	17	15	1	2	
	WHITE	88		3	8	29	25	11	10		2	
	BLACK	35		3	2	10	9	6	4	1		
	OTHER	6			1		4		1			
FAUQUIER COUNTY	TOTAL	139		5	15	42	38	17	16	4	1	1
	WHITE	111		5	9	32	32	15	12	4	1	1
	BLACK	25			5	10	5	2	3			
	OTHER	3			1		1		1			
MADISON COUNTY	TOTAL	25			6	5	5	5	1	2		1
	WHITE	19			4	4	3	4	1	2		1
	BLACK	5			2	1	2					
	OTHER	1						1				
ORANGE COUNTY	TOTAL	64		8	5	19	15	7	7	2		1
	WHITE	43		7	5	9	9	5	5	2		1
	BLACK	20		1		9	6	2	2			
	OTHER	1				1						
RAPPAHANNOCK COUNTY	TOTAL	26		1	1	8	9	3	4			
	WHITE	12				2	5	2	3			
	BLACK	9		1	1	3	2	1	1			
	OTHER	5				3	2					
PLANNING DISTRICT 10	TOTAL	594	3	21	51	211	129	97	53	23	3	3
	WHITE	415	3	13	35	144	91	66	39	19	3	2
	BLACK	153		6	15	60	34	23	11	3		1
	OTHER	26		2	1	7	4	8	3	1		
ALBEMARLE COUNTY	TOTAL	140	1	3	11	52	31	22	12	6		2
	WHITE	93	1	1	9	33	21	15	8	3		2
	BLACK	42		1	2	19	9	6	3	2		
	OTHER	5		1			1	1	1	1		
FLUVANNA COUNTY	TOTAL	32		5	4	10	8	3	1	1		
	WHITE	25		4	3	7	6	3	1	1		
	BLACK	7		1	1	3	2					
	OTHER											
GREENE COUNTY	TOTAL	26		1	1	6	7	6	4	1		
	WHITE	19		1	1	4	6	4	2	1		
	BLACK	6				2	1	2	1			
	OTHER	1							1			
LOUISA COUNTY	TOTAL	83	1	2	6	33	14	15	8	3	1	
	WHITE	62	1	2	3	26	11	8	7	3	1	
	BLACK	13			2	5	2	4				
	OTHER	8			1	2	1	3	1			
NELSON COUNTY	TOTAL	23		2	3	7	6	4		1		
	WHITE	17		1	3	5	4	4				
	BLACK	5				2	2			1		
	OTHER	1		1								
CHARLOTTESVILLE CITY	TOTAL	290	1	8	26	103	63	47	28	11	2	1
	WHITE	199	1	4	16	69	43	32	21	11	2	
	BLACK	80		4	10	29	18	11	7			1
	OTHER	11				5	2	4				
PLANNING DISTRICT 11	TOTAL	457	2	27	50	161	99	76	26	10	2	4
	WHITE	251	1	17	25	85	50	43	17	8	2	3
	BLACK	193	1	7	24	73	46	31	9	1		1
	OTHER	13		3	1	3	3	2		1		
AMHERST COUNTY	TOTAL	56		4	3	23	15	8	2	1		
	WHITE	30		2	2	12	7	5	1	1		
	BLACK	23			1	11	7	3	1			
	OTHER	3		2			1					
APPOMATTOX COUNTY	TOTAL	16		1	6	2	5	1	1			
	WHITE	11		1	3	1	5		1			
	BLACK	5			3	1		1				
	OTHER											
BEDFORD COUNTY	TOTAL	57		6	5	16	9	15	3	3		
	WHITE	55		6	4	15	9	15	3	3		
	BLACK	1			1							
	OTHER	1				1						
CAMPBELL COUNTY	TOTAL	52	1	4	4	21	9	6	6	1		
	WHITE	26	1	3	4	11	3	2	2			
	BLACK	25		1		10	6	4	4			
	OTHER	1								1		
BEDFORD CITY	TOTAL	26			7	6	4	4	1	2		2
	WHITE	18			4	4	3	3	1	2		1
	BLACK	8			3	2	1	1				1
	OTHER											

TABLE 2
RESIDENT TOTAL INDUCED TERMINATIONS OF PREGNANCY BY AGE AND RACE OF PATIENT BY PLANNING DISTRICT AND CITY OR COUNTY
VIRGINIA, 2011

PLANNING DISTRICT AND CITY/COUNTY	RACE	RESIDENT INDUCED TERMINATIONS	AGE OF PATIENT									
			AGE 10-14	AGE 15-17	AGE 18-19	AGE 20-24	AGE 25-29	AGE 30-34	AGE 35-39	AGE 40-44	AGE 45 UP	AGE UNKNOWN
COMMONWEALTH OF VIRGINIA	TOTAL	23,635	72	697	1,970	7,766	6,041	3,845	2,207	769	61	207
	WHITE	11,587	29	327	973	3,722	2,939	1,874	1,134	424	33	132
	BLACK	9,903	39	331	868	3,498	2,599	1,548	737	211	11	61
	OTHER	2,145	4	39	129	546	503	423	336	134	17	14
LYNCHBURG CITY	TOTAL	250	1	12	25	93	57	42	13	3	2	2
	WHITE	111		5	8	42	23	18	9	2	2	2
	BLACK	131	1	6	16	49	32	22	4	1		
	OTHER	8		1	1	2	2	2				
PLANNING DISTRICT 12	TOTAL	129		5	12	50	18	20	15	5		4
	WHITE	76		4	7	32	8	11	7	4		3
	BLACK	49		1	5	18	8	9	6	1		1
	OTHER	4					2		2			
FRANKLIN COUNTY	TOTAL	61		3	5	22	10	7	9	2		3
	WHITE	38		3	3	17	5	3	3	2		2
	BLACK	20			2	5	4	4	4			1
	OTHER	3					1		2			
HENRY COUNTY	TOTAL	12			1	3	3	2	2			1
	WHITE	8			1	2	1	2	1			1
	BLACK	3				1	1		1			
	OTHER	1					1					
PATRICK COUNTY	TOTAL	4		1		2			1			
	WHITE	4		1		2			1			
	BLACK											
	OTHER											
PITTSYLVANIA COUNTY	TOTAL	15			1	8	1	4	1			
	WHITE	10			1	6		2	1			
	BLACK	5				2	1	2				
	OTHER											
DANVILLE CITY	TOTAL	8			2	3		1		2		
	WHITE	3				1		1		1		
	BLACK	5			2	2				1		
	OTHER											
MARTINSVILLE CITY	TOTAL	29		1	3	12	4	6	2	1		
	WHITE	13			2	4	2	3	1	1		
	BLACK	16		1	1	8	2	3	1			
	OTHER											
PLANNING DISTRICT 13	TOTAL	95	1	4	5	46	12	18	6	2		1
	WHITE	33		2	1	14	5	5	5	1		
	BLACK	58	1	2	4	29	7	12	1	1		1
	OTHER	4				3		1				
BRUNSWICK COUNTY	TOTAL	50	1	3	1	28	6	7	3			1
	WHITE	14		1		7	2	2	2			
	BLACK	34	1	2	1	19	4	5	1			1
	OTHER	2				2						
HALIFAX COUNTY	TOTAL	13				6	1	4	2			
	WHITE	5				2		1	2			
	BLACK	7				4	1	2				
	OTHER	1						1				
MECKLENBURG COUNTY	TOTAL	32		1	4	12	5	7	1	2		
	WHITE	14		1	1	5	3	2	1	1		
	BLACK	17			3	6	2	5		1		
	OTHER	1				1						
PLANNING DISTRICT 14	TOTAL	158	2	5	5	55	41	31	12	7		
	WHITE	75	1	3	3	24	19	18	3	4		
	BLACK	80	1	2	2	29	22	13	8	3		
	OTHER	3				2			1			
AMELIA COUNTY	TOTAL	26			2	11	9		2	2		
	WHITE	12			1	4	4		1	2		
	BLACK	13			1	6	5		1			
	OTHER	1				1						
BUCKINGHAM COUNTY	TOTAL	18				6	5	5	2			
	WHITE	8				2	2	4				
	BLACK	10				4	3	1	2			
	OTHER											
CHARLOTTE COUNTY	TOTAL	12				7		3	1	1		
	WHITE	4						3	1			
	BLACK	8				7				1		
	OTHER											
CUMBERLAND COUNTY	TOTAL	12				6	1	2	3			
	WHITE	4				2	1	1				
	BLACK	8				4		1	3			
	OTHER											
LUNENBURG COUNTY	TOTAL	16		3	1	2	2	6		2		
	WHITE	8		1	1	1		4		1		
	BLACK	8		2		1	2	2		1		
	OTHER											
NOTTOWAY COUNTY	TOTAL	31	1	2	1	7	11	7	2			
	WHITE	17		2	1	3	7	3	1			
	BLACK	13	1			3	4	4	1			
	OTHER	1				1						
PRINCE EDWARD COUNTY	TOTAL	43	1		1	16	13	8	2	2		
	WHITE	22	1			12	5	3		1		
	BLACK	20			1	4	8	5	1	1		
	OTHER	1							1			

TABLE 2
RESIDENT TOTAL INDUCED TERMINATIONS OF PREGNANCY BY AGE AND RACE OF PATIENT BY PLANNING DISTRICT AND CITY OR COUNTY
VIRGINIA, 2011

PLANNING DISTRICT AND CITY/COUNTY	RACE	RESIDENT INDUCED TERMINATIONS	AGE OF PATIENT									
			AGE 10-14	AGE 15-17	AGE 18-19	AGE 20-24	AGE 25-29	AGE 30-34	AGE 35-39	AGE 40-44	AGE 45 UP	AGE UNKNOWN
COMMONWEALTH OF VIRGINIA	TOTAL	23,635	72	697	1,970	7,766	6,041	3,845	2,207	769	61	207
	WHITE	11,587	29	327	973	3,722	2,939	1,874	1,134	424	33	132
	BLACK	9,903	39	331	868	3,498	2,599	1,548	737	211	11	61
	OTHER	2,145	4	39	129	546	503	423	336	134	17	14
PLANNING DISTRICT 15	TOTAL	3,944	16	150	343	1,324	974	621	347	114	10	45
	WHITE	1,537	3	53	123	525	369	226	154	55	6	23
	BLACK	2,099	11	89	196	714	538	329	158	42	2	20
	OTHER	308	2	8	24	85	67	66	35	17	2	2
CHARLES CITY COUNTY	TOTAL	16			2	7	5	2				
	WHITE	3				2		1				
	BLACK	12			2	5	4	1				
	OTHER	1					1					
CHESTERFIELD COUNTY	TOTAL	525	1	23	44	154	120	94	60	18	2	9
	WHITE	312		13	23	91	71	54	39	14	2	5
	BLACK	167		9	16	53	41	27	14	3		4
	OTHER	46	1	1	5	10	8	13	7	1		
GOOCHLAND COUNTY	TOTAL	33		3	3	8	9	3	3	4		
	WHITE	21		1	1	5	6	1	3	4		
	BLACK	12		2	2	3	3	2				
	OTHER											
HANOVER COUNTY	TOTAL	197		11	23	75	37	21	20	8		2
	WHITE	148		8	15	59	28	16	16	4		2
	BLACK	41		2	7	13	7	4	4	4		
	OTHER	8		1	1	3	2	1				
HENRICO COUNTY	TOTAL	597	2	24	39	159	154	107	74	27	3	8
	WHITE	212	1	8	14	70	52	31	21	9	1	5
	BLACK	290		14	19	77	80	56	36	6		2
	OTHER	95	1	2	6	12	22	20	17	12	2	1
NEW KENT COUNTY	TOTAL	41		3	2	13	10	2	10	1		
	WHITE	26		2	2	8	5		8	1		
	BLACK	12				4	5	1	2			
	OTHER	3		1		1		1				
POWHATAN COUNTY	TOTAL	43	1	3	8	9	8	9	4	1		
	WHITE	37	1	3	6	8	7	7	4	1		
	BLACK	5			1	1	1	2				
	OTHER	1			1							
RICHMOND CITY	TOTAL	2,492	12	83	222	899	631	383	176	55	5	26
	WHITE	778	1	18	62	282	200	116	63	22	3	11
	BLACK	1,560	11	62	149	558	397	236	102	29	2	14
	OTHER	154		3	11	59	34	31	11	4		1
PLANNING DISTRICT 16	TOTAL	830		26	87	281	178	152	68	28	3	7
	WHITE	522		16	52	185	107	90	47	18	2	5
	BLACK	261		9	32	85	61	52	15	5		2
	OTHER	47		1	3	11	10	10	6	5	1	
CAROLINE COUNTY	TOTAL	75		3	16	24	15	12	4		1	
	WHITE	38			4	13	9	9	2		1	
	BLACK	36		3	12	11	5	3	2			
	OTHER	1					1					
KING GEORGE COUNTY	TOTAL	50		1	6	15	11	10	5	1		1
	WHITE	39		1	5	11	7	8	5	1		1
	BLACK	10			1	3	4	2				
	OTHER	1				1						
SPOTSYLVANIA COUNTY	TOTAL	127		8	13	39	27	23	13	4		
	WHITE	90		7	8	26	16	19	11	3		
	BLACK	32		1	4	10	11	4	2			
	OTHER	5			1	3				1		
STAFFORD COUNTY	TOTAL	238		7	21	86	46	50	19	8	1	
	WHITE	149		5	18	54	24	29	14	5		
	BLACK	73		1	3	29	18	17	3	2		
	OTHER	16		1		3	4	4	2	1	1	
FREDERICKSBURG CITY	TOTAL	340		7	31	117	79	57	27	15	1	6
	WHITE	206		3	17	81	51	25	15	9	1	4
	BLACK	110		4	12	32	23	26	8	3		2
	OTHER	24			2	4	5	6	4	3		
PLANNING DISTRICT 17	TOTAL	97		4	9	36	20	17	8	3		
	WHITE	55		1	6	22	9	9	5	3		
	BLACK	41		3	3	14	11	7	3			
	OTHER	1						1				
LANCASTER COUNTY	TOTAL	16		2		4	5	3	2			
	WHITE	4		1		1		1	1			
	BLACK	11		1		3	5	1	1			
	OTHER	1						1				
NORTHUMBERLAND COUNTY	TOTAL	24			5	8	3	5	3			
	WHITE	18			4	6	3	3	2			
	BLACK	6			1	2		2	1			
	OTHER											
RICHMOND COUNTY	TOTAL	20			3	10	6	1				
	WHITE	10			1	5	3	1				
	BLACK	10			2	5	3					
	OTHER											
WESTMORELAND COUNTY	TOTAL	37		2	1	14	6	8	3	3		
	WHITE	23			1	10	3	4	2	3		
	BLACK	14		2		4	3	4	1			
	OTHER											

TABLE 2
RESIDENT TOTAL INDUCED TERMINATIONS OF PREGNANCY BY AGE AND RACE OF PATIENT BY PLANNING DISTRICT AND CITY OR COUNTY
VIRGINIA, 2011

PLANNING DISTRICT AND CITY/COUNTY	RACE	RESIDENT INDUCED TERMINATIONS	AGE OF PATIENT									
			AGE 10-14	AGE 15-17	AGE 18-19	AGE 20-24	AGE 25-29	AGE 30-34	AGE 35-39	AGE 40-44	AGE 45 UP	AGE UNKNOWN
COMMONWEALTH OF VIRGINIA	TOTAL	23,635	72	697	1,970	7,766	6,041	3,845	2,207	769	61	207
	WHITE	11,587	29	327	973	3,722	2,939	1,874	1,134	424	33	132
	BLACK	9,903	39	331	868	3,498	2,599	1,548	737	211	11	61
	OTHER	2,145	4	39	129	546	503	423	336	134	17	14
PLANNING DISTRICT 18	TOTAL	159	1	10	13	51	43	22	13	4		2
	WHITE	105	1	7	6	34	32	14	6	4		1
	BLACK	49		3	4	17	11	7	6			1
	OTHER	5			3			1	1			
ESSEX COUNTY	TOTAL	29		1	2	9	9	6	2			
	WHITE	6					4	2				
	BLACK	21		1	1	9	5	3	2			
	OTHER	2			1			1				
GLOUCESTER COUNTY	TOTAL	48		3	1	21	14	4	5			
	WHITE	46		3	1	20	14	4	4			
	BLACK	2				1			1			
	OTHER											
KING AND QUEEN COUNTY	TOTAL	14		1	1	2	3	2	1	4		
	WHITE	10		1		1	2	2		4		
	BLACK	4			1	1	1		1			
	OTHER											
KING WILLIAM COUNTY	TOTAL	36		4	7	7	10	6	2			
	WHITE	23		3	3	5	7	5				
	BLACK	11		1	2	2	3	1	2			
	OTHER	2			2							
MATHEWS COUNTY	TOTAL	10		1	2	4		2	1			
	WHITE	5			2	2			1			
	BLACK	5		1		2		2				
	OTHER											
MIDDLESEX COUNTY	TOTAL	22	1			8	7	2	2			2
	WHITE	15	1			6	5	1	1			1
	BLACK	6				2	2	1				1
	OTHER	1							1			
PLANNING DISTRICT 19	TOTAL	729	6	37	63	292	171	97	40	15	2	6
	WHITE	218	1	10	18	86	54	30	10	6		3
	BLACK	479	5	26	42	197	106	63	27	8	2	3
	OTHER	32		1	3	9	11	4	3	1		
DINWIDDIE COUNTY	TOTAL	34		3	3	15	5	2	3	2		1
	WHITE	22		1	1	13	2	2	1	1		1
	BLACK	11		2	2	2	3		1	1		
	OTHER	1							1			
GREENSVILLE COUNTY	TOTAL	5		1		1	2			1		
	WHITE	2					1			1		
	BLACK	3		1		1	1					
	OTHER											
PRINCE GEORGE COUNTY	TOTAL	90	2	2	7	31	26	16	4	2		
	WHITE	32		1	3	13	8	6	1			
	BLACK	46	2	1	4	16	13	7	2	1		
	OTHER	12				2	5	3	1	1		
SURRY COUNTY	TOTAL	28	1	2	3	8	9	3	2			
	WHITE	7	1			2	2	1	1			
	BLACK	19		1	3	5	7	2	1			
	OTHER	2		1		1						
SUSSEX COUNTY	TOTAL	26		1	1	6	7	6	2	3		
	WHITE	4					2	2				
	BLACK	22		1	1	6	5	4	2	3		
	OTHER											
COLONIAL HEIGHTS CITY	TOTAL	102		1	10	39	26	18	4	3		1
	WHITE	51		1	6	13	17	11		3		
	BLACK	45			3	24	7	7	3			1
	OTHER	6			1	2	2		1			
EMPORIA CITY	TOTAL	33				15	6	8	4			
	WHITE	3				1		2				
	BLACK	30				14	6	6	4			
	OTHER											
HOPEWELL CITY	TOTAL	101	1	7	8	39	24	10	11			1
	WHITE	37		4	2	17	6	2	5			1
	BLACK	63	1	3	6	21	18	8	6			
	OTHER	1				1						
PETERSBURG CITY	TOTAL	310	2	20	31	138	66	34	10	4	2	3
	WHITE	60		3	6	27	16	4	2	1		1
	BLACK	240	2	17	23	108	46	29	8	3	2	2
	OTHER	10			2	3	4	1				
PLANNING DISTRICT 20	TOTAL	5,330	12	152	442	1,984	1,439	751	387	122	8	33
	WHITE	2,010	4	60	164	699	569	285	152	51	4	22
	BLACK	2,977	8	87	257	1,156	791	422	197	48	3	8
	OTHER	343		5	21	129	79	44	38	23	1	3
ISLE OF WIGHT COUNTY	TOTAL	60		2	4	26	19	4	5			
	WHITE	29		1		12	12	3	1			
	BLACK	31		1	4	14	7	1	4			
	OTHER											
SOUTHAMPTON COUNTY	TOTAL	13			2	5	3	1	2			
	WHITE	6			1	2	1		2			
	BLACK	7			1	3	2	1				
	OTHER											

TABLE 2
RESIDENT TOTAL INDUCED TERMINATIONS OF PREGNANCY BY AGE AND RACE OF PATIENT
BY PLANNING DISTRICT AND CITY OR COUNTY
VIRGINIA, 2011

PLANNING DISTRICT AND CITY/COUNTY	RACE	RESIDENT INDUCED TERMINATIONS	AGE OF PATIENT									
			AGE 10-14	AGE 15-17	AGE 18-19	AGE 20-24	AGE 25-29	AGE 30-34	AGE 35-39	AGE 40-44	AGE 45 UP	AGE UNKNOWN
COMMONWEALTH OF VIRGINIA	TOTAL	23,635	72	697	1,970	7,766	6,041	3,845	2,207	769	61	207
	WHITE	11,587	29	327	973	3,722	2,939	1,874	1,134	424	33	132
	BLACK	9,903	39	331	868	3,498	2,599	1,548	737	211	11	61
	OTHER	2,145	4	39	129	546	503	423	336	134	17	14
CHESAPEAKE CITY	TOTAL	868	1	40	82	299	209	144	66	23	2	2
	WHITE	318	1	17	31	102	72	58	20	14	1	2
	BLACK	511		22	45	185	133	80	39	6	1	
	OTHER	39		1	6	12	4	6	7	3		
FRANKLIN CITY	TOTAL	39		2	6	12	11	5	3			
	WHITE	11		1	1	2	3	1	3			
	BLACK	26		1	5	9	8	3				
	OTHER	2				1		1				
NORFOLK CITY	TOTAL	1,460	2	22	134	607	391	183	90	23	1	7
	WHITE	390		1	32	166	116	43	22	5		5
	BLACK	984	2	21	99	405	253	132	56	13	1	2
	OTHER	86			3	36	22	8	12	5		
PORTSMOUTH CITY	TOTAL	559	2	23	35	212	166	72	37	7		5
	WHITE	117		5	6	43	36	15	6	2		4
	BLACK	428	2	18	28	165	123	56	30	5		1
	OTHER	14			1	4	7	1	1			
SUFFOLK CITY	TOTAL	275	2	7	32	99	70	34	21	9		1
	WHITE	63		2	5	23	13	9	8	2		1
	BLACK	202	2	5	27	73	57	23	11	4		
	OTHER	10				3		2	2	3		
VIRGINIA BEACH CITY	TOTAL	2,056	5	56	147	724	570	308	163	60	5	18
	WHITE	1,076	3	33	88	349	316	156	90	28	3	10
	BLACK	788	2	19	48	302	208	126	57	20	1	5
	OTHER	192		4	11	73	46	26	16	12	1	3
PLANNING DISTRICT 21	TOTAL	1,987	9	59	198	730	528	265	136	44	3	15
	WHITE	701	2	22	80	239	172	90	61	26	2	7
	BLACK	1,173	6	34	104	458	326	157	63	17	1	7
	OTHER	113	1	3	14	33	30	18	12	1		1
JAMES CITY COUNTY	TOTAL	34		1	6	12	6	5	3			1
	WHITE	15			2	6	3	2	1			1
	BLACK	18		1	4	6	3	3	1			
	OTHER	1							1			
YORK COUNTY	TOTAL	118		7	9	40	24	14	16	7	1	
	WHITE	84		5	5	26	18	11	12	6	1	
	BLACK	26		2	4	11	4	3	1	1		
	OTHER	8				3	2		3			
HAMPTON CITY	TOTAL	717	5	21	80	270	178	102	45	11		5
	WHITE	186		7	24	64	46	25	15	3		2
	BLACK	493	4	13	49	197	121	72	27	8		2
	OTHER	38	1	1	7	9	11	5	3			1
NEWPORT NEWS CITY	TOTAL	964	3	25	90	355	284	125	54	19	2	7
	WHITE	309	2	8	40	106	80	38	20	10	1	4
	BLACK	595	1	15	43	232	189	74	29	8	1	3
	OTHER	60		2	7	17	15	13	5	1		
POQUOSON CITY	TOTAL	17			2	2	6	1	5	1		
	WHITE	14			2	2	3	1	5	1		
	BLACK	2					2					
	OTHER	1					1					
WILLIAMSBURG CITY	TOTAL	137	1	5	11	51	30	18	13	6		2
	WHITE	93		2	7	35	22	13	8	6		
	BLACK	39	1	3	4	12	7	5	5			2
	OTHER	5				4	1					
PLANNING DISTRICT 22	TOTAL	110		3	8	31	34	20	13		1	
	WHITE	52		1	4	14	16	8	8		1	
	BLACK	51		2	4	14	18	10	3			
	OTHER	7				3		2	2			
ACCOMACK COUNTY	TOTAL	73		3	8	19	23	11	9			
	WHITE	34		1	4	9	9	6	5			
	BLACK	34		2	4	8	14	4	2			
	OTHER	5				2		1	2			
NORTHAMPTON COUNTY	TOTAL	37				12	11	9	4		1	
	WHITE	18				5	7	2	3		1	
	BLACK	17				6	4	6	1			
	OTHER	2				1		1				
PLANNING DISTRICT 23	TOTAL	7,317	21	211	640	2,714	1,967	1,016	523	166	11	48
	WHITE	2,711	6	82	244	938	741	375	213	77	6	29
	BLACK	4,150	14	121	361	1,614	1,117	579	260	65	4	15
	OTHER	456	1	8	35	162	109	62	50	24	1	4
UNKNOWN VA CITY OR COUNTY	TOTAL											
	WHITE											
	BLACK											
	OTHER											

TABLE 3
RESIDENT INDUCED TERMINATIONS OF PREGNANCY BY MAJORITY AND MINORITY, BY ETHNICITY, AND BY RACE WITH MAJORITY AS WHITE NON-HISPANIC AND MINORITY AS WHITE HISPANICS AND NONWHITE RACES BY HEALTH DISTRICTS AND HEALTH SERVICE AREAS, MEDICAL EXAMINER DISTRICTS, HMO AND PERINATAL REGIONS, AND PLANNING DISTRICTS
VIRGINIA, 2011

HEALTH AREAS AND DISTRICTS, HMO AND PERINATAL REGIONS, AND PLANNING DISTRICTS	INDUCED TERMINATIONS BY MAJORITY AND MINORITY			INDUCED TERMINATIONS BY ETHNICITY			INDUCED TERMINATIONS BY RACE					
	TOTAL	MAJORITY	MINORITY	TOTAL	HISPANIC	NON-HISPANIC	TOTAL	WHITE	BLACK	ASIAN	NATIVE	OTHER
HEALTH DISTRICTS AND HEALTH SERVICE AREAS												
COMMONWEALTH OF VIRGINIA	23,635	9,244	14,391	23,635	2,486	21,149	23,635	11,587	9,903	1,317	191	637
HEALTH SERVICE AREA I	2,442	1,582	860	2,442	175	2,267	2,442	1,752	574	70	6	40
CENTRAL SHENANDOAH DISTRICT 6	388	300	88	388	27	361	388	327	45	14		2
LORD FAIRFAX DISTRICT 7	247	192	55	247	24	223	247	215	21	6		5
RAPPAHANNOCK DISTRICT 16	830	454	376	830	69	761	830	522	261	23	5	19
RAPPAHANNOCK/RAPIDAN DISTRICT 9	383	246	137	383	27	356	383	273	94	9	1	6
THOMAS JEFFERSON DISTRICT 10	594	390	204	594	28	566	594	415	153	18		8
HEALTH SERVICE AREA II	6,987	2,377	4,610	6,987	1,707	5,280	6,987	4,033	1,820	808	143	183
ALEXANDRIA CITY DISTRICT	1,136	265	871	1,136	274	862	1,136	531	499	77	10	19
ARLINGTON COUNTY DISTRICT	525	189	336	525	139	386	525	326	106	58	9	26
FAIRFAX HEALTH DISTRICT	2,966	1,056	1,910	2,966	772	2,194	2,966	1,806	490	501	81	88
LOUDOUN COUNTY DISTRICT	600	283	317	600	116	484	600	393	91	69	33	14
PRINCE WILLIAM HEALTH DISTRICT	1,760	584	1,176	1,760	406	1,354	1,760	977	634	103	10	36
HEALTH SERVICE AREA III	1,597	983	614	1,597	39	1,558	1,597	1,016	502	42	4	33
LENOWISCO DISTRICT 1	6	3	3	6		6	6	3	1		1	1
CUMBERLAND PLATEAU DISTRICT 2	27	22	5	27		27	27	22	5			
MOUNT ROGERS DISTRICT 3	90	60	30	90	6	84	90	66	19	1	1	3
NEW RIVER VALLEY DISTRICT 4	270	201	69	270	11	259	270	210	37	18	1	4
ALLEGHANY HEALTH DISTRICT	398	265	133	398	2	396	398	267	109	10		12
ROANOKE CITY DISTRICT	220	112	108	220	12	208	220	121	89	6		4
CENTRAL VIRGINIA DISTRICT 11	457	248	209	457	4	453	457	251	193	4		9
PITTSYLVANIA/DANVILLE DISTRICT	23	12	11	23	1	22	23	13	10			
WEST PIEDMONT HEALTH DISTRICT	106	60	46	106	3	103	106	63	39	3	1	
HEALTH SERVICE AREA IV	4,926	1,613	3,313	4,926	273	4,653	4,926	1,863	2,716	187	18	142
CHESTERFIELD HEALTH DISTRICT	670	362	308	670	43	627	670	400	217	23	3	27
CHICKAHOMINY HEALTH DISTRICT	287	190	97	287	9	278	287	198	77	8		4
HENRICO COUNTY DISTRICT	597	189	408	597	25	572	597	212	290	65	8	22
RICHMOND CITY DISTRICT	2,492	623	1,869	2,492	166	2,326	2,492	778	1,560	79	7	68
CRATER HEALTH DISTRICT	627	148	479	627	22	605	627	167	434	10		16
PIEDMONT DISTRICT 14	158	71	87	158	5	153	158	75	80	1		2
SOUTHSIDE DISTRICT 13	95	30	65	95	3	92	95	33	58	1		3
HEALTH SERVICE AREA V	7,683	2,689	4,994	7,683	292	7,391	7,683	2,923	4,291	210	20	239
EASTERN SHORE DISTRICT 22	110	51	59	110	2	108	110	52	51	1		6
THREE RIVERS HEALTH DISTRICT	256	155	101	256	5	251	256	160	90	1	2	3
HAMPTON CITY DISTRICT	717	170	547	717	24	693	717	186	493	8	3	27
PENINSULA HEALTH DISTRICT	1,270	449	821	1,270	74	1,196	1,270	515	680	30	2	43
CHESAPEAKE CITY DISTRICT	868	304	564	868	18	850	868	318	511	14	3	22
NORFOLK CITY DISTRICT	1,460	346	1,114	1,460	56	1,404	1,460	390	984	35	1	50
PORTSMOUTH CITY DISTRICT	559	111	448	559	7	552	559	117	428	7		7
VIRGINIA BEACH CITY DISTRICT	2,056	997	1,059	2,056	102	1,954	2,056	1,076	788	107	8	77
WESTERN TIDEWATER DISTRICT	387	106	281	387	4	383	387	109	266	7	1	4
NEWPORT NEWS CITY	964	258	706	964	58	906	964	309	595	25	2	33
COLONIAL PENINSULA AREA	306	191	115	306	16	290	306	206	85	5		10
UNKNOWN VA CITY OR COUNTY												
MEDICAL EXAMINER DISTRICTS, HEALTH MAINTENANCE ORGANIZATION REGIONS, AND PERINATAL REGIONS*												
MED 1 - WESTERN VIRGINIA	1,985	1,283	702	1,985	66	1,919	1,985	1,343	547	56	4	35
MED 2 - NORTHERN VIRGINIA	7,617	2,815	4,802	7,617	1,758	5,859	7,617	4,521	1,935	823	144	194
MED 3 - CENTRAL VIRGINIA	6,777	2,712	4,065	6,777	384	6,393	6,777	3,068	3,277	230	25	177
MED 4 - TIDEWATER VIRGINIA	7,256	2,434	4,822	7,256	278	6,978	7,256	2,655	4,144	208	18	231
HMO 1 - SOUTHWEST VIRGINIA	117	79	38	117	6	111	117	85	25	1	2	4
HMO 2 - ROANOKE AREA	1,544	948	596	1,544	35	1,509	1,544	977	493	43	2	29
HMO 3 - BLUE RIDGE AREA	1,458	1,010	448	1,458	99	1,359	1,458	1,106	292	40	1	19
HMO 4 - NORTHERN VIRGINIA	7,692	2,758	4,934	7,692	1,772	5,920	7,692	4,478	2,035	831	148	200
HMO 5 - CENTRAL VIRGINIA	5,263	1,840	3,423	5,263	284	4,979	5,263	2,101	2,803	192	20	147
HMO 6 - HAMPTON ROADS	7,561	2,609	4,952	7,561	290	7,271	7,561	2,840	4,255	210	18	238
PER 1 - SOUTHWESTERN	1,117	723	394	1,117	34	1,083	1,117	752	299	38	4	24
PER 2 - WEST CENTRAL	2,092	1,388	704	2,092	111	1,981	2,092	1,494	516	51	1	30
PER 3 - EAST CENTRAL	6,012	2,222	3,790	6,012	347	5,665	6,012	2,545	3,067	211	25	164
PER 4 - NORTHERN	6,987	2,377	4,610	6,987	1,707	5,280	6,987	4,033	1,820	808	143	183
PER 5 - EASTERN	7,427	2,534	4,893	7,427	287	7,140	7,427	2,763	4,201	209	18	236
PLANNING DISTRICTS NOT COTERMINOUS WITH HEALTH DISTRICTS												
ALLEGHANY/ROANOKE PLAN DISTRICT 5	618	377	241	618	14	604	618	388	198	16		16
NORTHERN VIRGINIA PLAN DISTRICT 8	6,987	2,377	4,610	6,987	1,707	5,280	6,987	4,033	1,820	808	143	183
WEST PIEDMONT PLANNING DISTRICT 12	129	72	57	129	4	125	129	76	49	3	1	
RICHMOND REGIONAL PLAN DISTRICT 15	3,944	1,317	2,627	3,944	239	3,705	3,944	1,537	2,099	173	18	117
NORTHERN NECK PLANNING DISTRICT 17	97	53	44	97	2	95	97	55	41			1
MIDDLE PENINSULA PLAN DISTRICT 18	159	102	57	159	3	156	159	105	49	1	2	2
CRATER PLANNING DISTRICT 19	729	195	534	729	26	703	729	218	479	12		20
SOUTHEASTERN VIRGINIA DISTRICT 20	5,330	1,864	3,466	5,330	187	5,143	5,330	2,010	2,977	170	13	160
PENINSULA PLANNING DISTRICT 21	1,987	619	1,368	1,987	98	1,889	1,987	701	1,173	38	5	70
HAMPTON ROADS PLAN DISTRICT 23	7,317	2,483	4,834	7,317	285	7,032	7,317	2,711	4,150	208	18	230

NOTE: The Colonial Peninsula Area is the Aggregate of James City County, York County, Poquoson City, and Williamsburg City.

TABLE 4
RESIDENT ASIAN AND PACIFIC ISLANDER AND HISPANIC INDUCED TERMINATIONS OF PREGNANCY BY NATIONAL ORIGIN BY HEALTH DISTRICTS AND HEALTH SERVICE AREAS, MEDICAL EXAMINER DISTRICTS, HMO AND PERINATAL REGIONS, AND PLANNING DISTRICTS
VIRGINIA, 2011

HEALTH AREAS AND DISTRICTS, HMO AND PERINATAL REGIONS, AND PLANNING DISTRICTS	ASIAN AND PACIFIC ISLANDER INDUCED TERMINATIONS OF PREGNANCY						HISPANIC INDUCED TERMINATIONS OF PREGNANCY					
	TOTAL	INDIAN	KOREAN	VIETNAMESE	FILIPINO	OTHER	TOTAL HISPANIC	MEXICAN	PUERTO RICAN	CUBAN	CENTRAL & SOUTH AMERICAN	OTHER & UNKNOWN
HEALTH DISTRICTS AND HEALTH SERVICE AREAS												
COMMONWEALTH OF VIRGINIA	1,317	22	144	118	21	1,012	2,486	298	108	21	800	1,259
HEALTH SERVICE AREA I	70		5	6	1	58	175	47	11	1	48	68
CENTRAL SHENANDOAH DISTRICT 6	14			2		12	27	9	1		7	10
LORD FAIRFAX DISTRICT 7	6		1			5	24	7	1		7	9
RAPPAHANNOCK DISTRICT 16	23		4	3	1	15	69	18	6	1	18	26
RAPPAHANNOCK/RAPIDAN DISTRICT 9	9					9	27	6	1		13	7
THOMAS JEFFERSON DISTRICT 10	18			1		17	28	7	2		3	16
HEALTH SERVICE AREA II	808	21	136	110	17	524	1,707	133	48	8	678	840
ALEXANDRIA CITY DISTRICT	77	3	8	10	5	51	274	13	10	1	107	143
ARLINGTON COUNTY DISTRICT	58	1	2	6	2	47	139	7	3		32	97
FAIRFAX HEALTH DISTRICT	501	12	106	79	7	297	772	38	17	3	262	452
LOUDOUN COUNTY DISTRICT	69	4	10	7	2	46	116	16	2	2	44	52
PRINCE WILLIAM HEALTH DISTRICT	103	1	10	8	1	83	406	59	16	2	233	96
HEALTH SERVICE AREA III	42		1	1		40	39	3	5	1	6	24
LENOWISCO DISTRICT 1												
CUMBERLAND PLATEAU DISTRICT 2												
MOUNT ROGERS DISTRICT 3	1					1	6		1			5
NEW RIVER VALLEY DISTRICT 4	18					18	11	1	1		1	8
ALLEGHANY HEALTH DISTRICT	10					10	2		1			1
ROANOKE CITY DISTRICT	6		1			5	12	1	2	1	5	3
CENTRAL VIRGINIA DISTRICT 11	4			1		3	4					4
PITTSYLVANIA/DANVILLE DISTRICT							1					1
WEST PIEDMONT HEALTH DISTRICT	3					3	3	1				2
HEALTH SERVICE AREA IV	187	1	2	1		183	273	45	14	2	39	173
CHESTERFIELD HEALTH DISTRICT	23					23	43	2	2		5	34
CHICKAHOMINY HEALTH DISTRICT	8					8	9	1	2		1	5
HENRICO COUNTY DISTRICT	65		2			63	25	5	3			17
RICHMOND CITY DISTRICT	79	1		1		77	166	26	7	2	30	101
CRATER HEALTH DISTRICT	10					10	22	5			3	14
PIEDMONT DISTRICT 14	1					1	5	5				
SOUTHSIDE DISTRICT 13	1					1	3	1				2
HEALTH SERVICE AREA V	210				3	207	292	70	30	9	29	154
EASTERN SHORE DISTRICT 22	1					1	2					2
THREE RIVERS HEALTH DISTRICT	1					1	5	1			1	3
HAMPTON CITY DISTRICT	8					8	24	5	2		1	16
PENINSULA HEALTH DISTRICT	30					30	74	17	3	5	3	46
CHESAPEAKE CITY DISTRICT	14					14	18	6	2		1	9
NORFOLK CITY DISTRICT	35				1	34	56	13	5		8	30
PORTSMOUTH CITY DISTRICT	7					7	7	4				3
VIRGINIA BEACH CITY DISTRICT	107				2	105	102	24	17	4	15	42
WESTERN TIDEWATER DISTRICT	7					7	4		1			3
NEWPORT NEWS CITY	25					25	58	14	1	4	2	37
COLONIAL PENINSULA AREA	5					5	16	3	2	1	1	9
UNKNOWN VA CITY OR COUNTY												
MEDICAL EXAMINER DISTRICTS, HEALTH MAINTENANCE ORGANIZATION REGIONS, AND PERINATAL REGIONS												
MED 1 - WESTERN VIRGINIA	56		1	3		52	66	12	6	1	13	34
MED 2 - NORTHERN VIRGINIA	823	21	137	110	17	538	1,758	146	50	8	698	856
MED 3 - CENTRAL VIRGINIA	230	1	6	5	1	217	384	71	24	4	62	223
MED 4 - TIDEWATER VIRGINIA	208				3	205	278	69	28	8	27	146
HMO 1 - SOUTHWEST VIRGINIA	1					1	6		1			5
HMO 2 - ROANOKE AREA	43		1	1		41	35	3	5	1	6	20
HMO 3 - BLUE RIDGE AREA	40		1	3		36	99	29	3		30	37
HMO 4 - NORTHERN VIRGINIA	831	21	140	113	18	539	1,772	151	52	9	696	864
HMO 5 - CENTRAL VIRGINIA	192	1	2	1		188	284	44	17	2	40	181
HMO 6 - HAMPTON ROADS	210				3	207	290	71	30	9	28	152
PER 1 - SOUTHWESTERN	38		1			37	34	3	5	1	6	19
PER 2 - WEST CENTRAL	51		1	4		46	111	29	5		30	47
PER 3 - EAST CENTRAL	211	1	6	4	1	199	347	64	20	3	58	202
PER 4 - NORTHERN	808	21	136	110	17	524	1,707	133	48	8	678	840
PER 5 - EASTERN	209				3	206	287	69	30	9	28	151
PLANNING DISTRICTS NOT COTERMINOUS WITH HEALTH DISTRICTS												
ALLEGHANY/ROANOKE PLAN DISTRICT 5	16		1			15	14	1	3	1	5	4
NORTHERN VIRGINIA PLAN DISTRICT 8	808	21	136	110	17	524	1,707	133	48	8	678	840
WEST PIEDMONT PLANNING DISTRICT 12	3					3	4	1				3
RICHMOND REGIONAL PLAN DISTRICT 15	173	1	2	1		169	239	34	13	2	36	154
NORTHERN NECK PLANNING DISTRICT 17							2					2
MIDDLE PENINSULA PLAN DISTRICT 18	1					1	3	1			1	1
CRATER PLANNING DISTRICT 19	12					12	26	5	1		3	17
SOUTHEASTERN VIRGINIA DISTRICT 20	170				3	167	187	47	25	4	24	87
PENINSULA PLANNING DISTRICT 21	38					38	98	22	5	5	4	62
HAMPTON ROADS PLAN DISTRICT 23	208				3	205	285	69	30	9	28	149

NOTE: The Colonial Peninsula Area is the Aggregate of James City County, York County, Poquoson City, and Williamsburg City.

TABLE 5
RESIDENT INDUCED TERMINATIONS OF PREGNANCY BY PROCEDURE TERMINATING PREGNANCY BY RACE
BY HEALTH SERVICE AREAS AND HEALTH MAINTENANCE ORGANIZATION REGIONS
VIRGINIA, 2011

AREA OR REGION	RACE OF PATIENT	TOTAL TERMINATIONS	PROCEDURE TERMINATING PREGNANCY							
			Suction Curettage	Sharp Curettage	Dilation and Evacuation	Intra-Uterine Instillation (Saline or Prostaglandin)	Medical (Nonsurgical)	Hysterotomy or Hysterectomy	Other	Unknown
COMMONWEALTH OF VIRGINIA										
TOTAL INDUCED TERMINATIONS	TOTAL	23,635	18,815	215	251	8	4,288	2	28	28
	WHITE	11,587	8,515	114	144	7	2,780	2	14	11
	BLACK	9,903	8,737	81	87		972		11	15
	OTHER	2,145	1,563	20	20	1	536		3	2
HEALTH SERVICE AREAS										
NORTHWEST VIRGINIA	TOTAL	2,442	1,824	39	51		524	2		2
	WHITE	1,752	1,281	22	39		407	2		1
	BLACK	574	461	15	10		87			1
	OTHER	116	82	2	2		30			
NORTHERN VIRGINIA	TOTAL	6,987	5,103	121	29	8	1,714		4	8
	WHITE	4,033	2,855	73	23	7	1,068		2	5
	BLACK	1,820	1,449	36	1		332			2
	OTHER	1,134	799	12	5	1	314		2	1
SOUTHWEST VIRGINIA	TOTAL	1,597	982	2	12		592		8	1
	WHITE	1,016	548	1	7		452		7	1
	BLACK	502	392	1	3		105		1	
	OTHER	79	42		2		35			
CENTRAL VIRGINIA	TOTAL	4,926	4,450	5	116		333		9	13
	WHITE	1,863	1,590	3	55		210		3	2
	BLACK	2,716	2,568	2	52		79		5	10
	OTHER	347	292		9		44		1	1
EASTERN VIRGINIA	TOTAL	7,683	6,456	48	43		1,125		7	4
	WHITE	2,923	2,241	15	20		643		2	2
	BLACK	4,291	3,867	27	21		369		5	2
	OTHER	469	348	6	2		113			
HEALTH MAINTENANCE ORGANIZATION REGIONS										
SOUTHWEST VIRGINIA AREA	TOTAL	117	79				37		1	
	WHITE	85	54				30		1	
	BLACK	25	20				5			
	OTHER	7	5				2			
ROANOKE AREA	TOTAL	1,544	952	2	14		568		7	1
	WHITE	977	528	1	9		432		6	1
	BLACK	493	386	1	3		102		1	
	OTHER	74	38		2		34			
BLUE RIDGE AREA	TOTAL	1,458	1,042	18	33		361	2		2
	WHITE	1,106	776	11	25		291	2		1
	BLACK	292	225	6	7		53			1
	OTHER	60	41	1	1		17			
NORTHERN VIRGINIA AREA	TOTAL	7,692	5,659	139	39	8	1,835		4	8
	WHITE	4,478	3,203	81	29	7	1,151		2	5
	BLACK	2,035	1,623	45	4		361			2
	OTHER	1,179	833	13	6	1	323		2	1
CENTRAL VIRGINIA AREA	TOTAL	5,263	4,726	9	123		383		9	13
	WHITE	2,101	1,776	7	62		251		3	2
	BLACK	2,803	2,650	2	52		84		5	10
	OTHER	359	300		9		48		1	1
HAMPTON ROADS AREA	TOTAL	7,561	6,357	47	42		1,104		7	4
	WHITE	2,840	2,178	14	19		625		2	2
	BLACK	4,255	3,833	27	21		367		5	2
	OTHER	466	346	6	2		112			

TABLE 6
RESIDENT INDUCED TERMINATIONS OF PREGNANCY BY PROCEDURE TERMINATING PREGNANCY BY RACE
BY MEDICAL EXAMINER DISTRICTS AND PERINATAL REGIONS
VIRGINIA, 2011

DISTRICT OR REGION	RACE OF PATIENT	TOTAL TERMINATIONS	PROCEDURE TERMINATING PREGNANCY							
			Suction Curettage	Sharp Curettage	Dilation and Evacuation	Intra-Uterine Instillation (Saline or Prostaglandin)	Medical (Nonsurgical)	Hysterotomy or Hysterectomy	Other	Unknown
COMMONWEALTH OF VIRGINIA										
TOTAL INDUCED TERMINATIONS	TOTAL	23,635	18,815	215	251	8	4,288	2	28	28
	WHITE	11,587	8,515	114	144	7	2,780	2	14	11
	BLACK	9,903	8,737	81	87		972		11	15
	OTHER	2,145	1,563	20	20	1	536		3	2
MEDICAL EXAMINER DISTRICTS										
WESTERN VIRGINIA	TOTAL	1,985	1,249	7	21		698	1	8	1
	WHITE	1,343	772	3	16		543	1	7	1
	BLACK	547	428	3	3		112		1	
	OTHER	95	49	1	2		43			
NORTHERN VIRGINIA	TOTAL	7,617	5,576	130	35	8	1,855		4	9
	WHITE	4,521	3,222	80	27	7	1,178		2	5
	BLACK	1,935	1,534	38	3		357			3
	OTHER	1,161	820	12	5	1	320		2	1
CENTRAL VIRGINIA	TOTAL	6,777	5,898	31	155		668	1	9	15
	WHITE	3,068	2,496	17	83		464	1	3	4
	BLACK	3,277	3,045	13	61		143		5	10
	OTHER	432	357	1	11		61		1	1
TIDEWATER VIRGINIA	TOTAL	7,256	6,092	47	40		1,067		7	3
	WHITE	2,655	2,025	14	18		595		2	1
	BLACK	4,144	3,730	27	20		360		5	2
	OTHER	457	337	6	2		112			
PERINATAL REGIONS										
SOUTHWESTERN VIRGINIA REGION 1	TOTAL	1,117	636		7		466		8	
	WHITE	752	386		5		354		7	
	BLACK	299	219				79		1	
	OTHER	66	31		2		33			
WEST CENTRAL VIRGINIA REGION 2	TOTAL	2,092	1,508	21	43		515	2		3
	WHITE	1,494	1,034	13	32		411	2		2
	BLACK	516	416	7	10		82			1
	OTHER	82	58	1	1		22			
EAST CENTRAL REGION 3	TOTAL	6,012	5,329	26	131		504		9	13
	WHITE	2,545	2,125	14	65		336		3	2
	BLACK	3,067	2,872	11	56		113		5	10
	OTHER	400	332	1	10		55		1	1
NORTHERN VIRGINIA REGION 4	TOTAL	6,987	5,103	121	29	8	1,714		4	8
	WHITE	4,033	2,855	73	23	7	1,068		2	5
	BLACK	1,820	1,449	36	1		332			2
	OTHER	1,134	799	12	5	1	314		2	1
EASTERN VIRGINIA REGION 5	TOTAL	7,427	6,239	47	41		1,089		7	4
	WHITE	2,763	2,115	14	19		611		2	2
	BLACK	4,201	3,781	27	20		366		5	2
	OTHER	463	343	6	2		112			

TABLE 7
RESIDENT INDUCED TERMINATIONS OF PREGNANCY
BY PLANNING DISTRICT AND CITY OR COUNTY
VIRGINIA, 1997-2011

PLANNING DISTRICT CITY / COUNTY	YEAR														
	1997	1998	1999	2000	2001	2002	2003	2004	2005	2006	2007	2008	2009	2010	2011
COMMONWEALTH OF VIRGINIA	25,875	25,913	27,002	27,188	23,968	24,347	26,281	25,918	25,822	27,024	27,292	27,410	26,356	24,892	23,635
PLANNING DISTRICT 1	29	9	10	17	5	6	14	18	8	64	24	37	33	7	6
LEE COUNTY	5	3	1	3		1	2	1		8	6	5	12		2
SCOTT COUNTY	5	3	1	1	1		1	2	1	6	3	9	4	1	
WISE COUNTY	18	3	6	7	1	4	9	14	5	43	14	21	16	6	2
NORTON CITY	1		2	6	3	1	2	1	2	7	1	2	1		2
PLANNING DISTRICT 2	22	31	19	22	23	23	24	27	25	62	53	39	56	35	27
BUCHANAN COUNTY	12	10	1		2	1	3	3	4	9	2	6	7	4	3
DICKENSON COUNTY		2	1	3	1		3	4	4	5	9	6	9	6	3
RUSSELL COUNTY	3	6	2	3	5	2	1	4	4	12	7	2	7	2	
TAZEWELL COUNTY	7	13	15	16	15	20	17	16	13	36	35	25	33	23	21
PLANNING DISTRICT 3	148	110	94	84	92	73	82	96	112	145	137	105	107	98	90
BLAND COUNTY	4	6	3	2	3	1	8	2	3	2	2	1	2	1	2
CARROLL COUNTY	43	30	20	11	16	19	14	14	18	15	17	26	12	18	6
GRAYSON COUNTY	30	17	10	6	7	6	6	8	6	5	9	5	5	6	3
SMYTH COUNTY	13	6	9	5	9	5	8	18	22	18	16	16	11	11	24
WASHINGTON COUNTY	19	18	13	19	12	8	9	16	20	40	45	21	38	31	30
WYTHE COUNTY	28	23	23	24	29	17	22	20	24	25	22	18	19	19	16
BRISTOL CITY	5	3	3	5	2	4	1	3	8	25	10	7	10	1	3
GALAX CITY	6	7	13	12	14	13	14	15	11	15	16	11	10	11	6
PLANNING DISTRICT 4	516	437	406	386	384	376	358	352	339	322	336	335	296	291	270
FLOYD COUNTY	17	21	18	16	22	13	10	12	17	11	10	20	20	13	8
GILES COUNTY	29	15	18	27	16	24	33	30	40	36	36	67	40	40	40
MONTGOMERY COUNTY	301	278	239	211	230	207	191	183	171	153	177	151	147	155	136
PULASKI COUNTY	60	46	62	41	32	36	42	46	32	47	41	34	41	28	22
RADFORD CITY	109	77	69	91	84	96	82	81	79	75	72	63	48	55	64
PLANNING DISTRICT 5	821	753	762	746	749	740	724	751	815	837	809	729	779	692	618
ALLEGHANY COUNTY	34	29	29	17	18	13	7	8	11	6	12	9	7	7	3
BOTETOURT COUNTY	46	38	53	51	50	41	51	59	57	65	69	56	45	51	34
CRAIG COUNTY	5	7	3	5	7	2	9	2	8	3	3	5	2	3	2
ROANOKE COUNTY	71	81	201	174	337	259	283	169	172	71	84	105	189	242	270
COVINGTON CITY	15	17	15	18	19	13	15	19	21	21	17	23	12	12	16
ROANOKE CITY	551	481	389	388	227	319	278	423	485	587	545	451	456	310	220
SALEM CITY	99	100	72	93	91	93	81	71	61	84	79	80	68	67	73
PLANNING DISTRICT 6	470	475	417	535	396	369	323	337	356	388	352	346	410	332	388
AUGUSTA COUNTY	132	134	96	81	55	72	38	50	75	84	64	74	88	61	54
BATH COUNTY	12	12	7	7	9	14	7	6	9	11	6	10	11	4	6
HIGHLAND COUNTY		1	1	1	1	2		4		1	1	1	1	1	2
ROCKBRIDGE COUNTY	59	42	20	23	15	10	13	13	14	19	10	12	8	11	11
ROCKINGHAM COUNTY	135	140	93	112	63	67	51	45	52	46	36	55	70	60	71
BUENA VISTA CITY	6	7	10	24	13	21	14	10	7	6	13	7	11	7	4
HARRISONBURG CITY	58	65	77	133	105	91	86	81	100	112	116	105	115	103	115
LEXINGTON CITY	9	10	18	13	17	19	25	26	13	13	15	9	11	11	18
STAUNTON CITY	35	32	39	68	55	23	45	48	36	47	47	36	39	39	44
WAYNESBORO CITY	24	32	56	73	63	50	44	54	50	49	44	37	56	35	63
PLANNING DISTRICT 7	235	239	240	235	214	191	177	181	181	219	224	245	253	279	247
CLARKE COUNTY	17	14	17	16	13	7	7	9	7	6	6	9	11	16	7
FREDERICK COUNTY	62	51	43	37	39	30	17	13	22	28	32	42	62	73	52
PAGE COUNTY	29	34	33	34	40	30	20	27	33	18	34	35	30	22	27
SHENANDOAH COUNTY	32	23	32	34	34	15	22	27	16	36	23	27	29	37	43
WARREN COUNTY	63	77	68	69	45	58	58	57	48	66	63	66	69	84	53
WINCHESTER CITY	32	40	47	45	43	51	53	48	55	65	66	66	52	47	65
PLANNING DISTRICT 8	6,634	7,314	8,030	8,228	7,443	6,964	7,150	6,349	6,331	6,791	7,725	8,144	7,415	7,207	6,987
ARLINGTON COUNTY	736	799	930	911	879	736	747	641	561	606	651	674	563	548	525
FAIRFAX COUNTY	2,561	2,639	3,342	3,155	2,712	2,554	2,482	2,223	1,949	2,232	2,541	2,655	2,346	2,407	2,185
LOUDOUN COUNTY	404	433	482	517	501	487	501	507	579	681	681	742	709	682	600
PRINCE WILLIAM COUNTY	1,100	1,155	1,122	1,073	953	955	951	811	819	1,019	1,200	1,352	1,281	1,275	1,155
ALEXANDRIA CITY	1,352	1,559	1,429	1,541	1,606	1,498	1,308	1,079	1,215	970	1,324	1,533	1,343	1,176	1,136
FAIRFAX CITY	219	385	139	170	54	86	130	168	196	285	328	250	255	208	345
FALLS CHURCH CITY	34	67	107	252	217	132	455	404	369	377	345	253	248	289	436
MANASSAS CITY	219	258	436	489	454	496	563	503	630	605	643	662	640	609	577
MANASSAS PARK CITY	9	19	43	120	67	20	13	13	13	16	12	23	30	13	28
PLANNING DISTRICT 9	370	310	334	344	394	297	300	301	315	369	356	390	372	388	383
CULPEPER COUNTY	91	89	95	87	102	84	89	77	119	99	115	133	130	125	129
FAUQUIER COUNTY	158	120	137	134	160	126	120	117	97	131	122	137	130	139	139
MADISON COUNTY	18	12	20	25	18	14	16	21	22	22	22	21	16	29	25
ORANGE COUNTY	82	74	68	71	80	61	57	62	61	89	71	70	81	80	64
RAPPAHANNOCK COUNTY	21	15	14	27	34	12	18	24	16	28	26	29	15	15	26
PLANNING DISTRICT 10	637	609	618	666	556	495	546	630	616	640	550	553	599	586	594
ALBEMARLE COUNTY	191	158	253	168	82	116	90	136	140	111	111	141	126	111	140
FLUVANNA COUNTY	47	52	39	41	42	42	48	33	31	39	23	28	17	23	32
GREENE COUNTY	54	43	51	38	32	28	29	34	24	25	16	18	15	10	26
LOUISA COUNTY	73	57	66	66	57	58	61	87	69	72	59	57	60	76	83
NELSON COUNTY	37	39	40	51	39	32	42	30	31	19	18	17	18	19	23
CHARLOTTESVILLE CITY	235	260	169	302	304	219	276	310	321	374	323	292	363	347	290
PLANNING DISTRICT 11	633	642	607	562	501	530	532	510	513	576	497	426	490	466	457
AMHERST COUNTY	105	103	76	83	60	63	61	64	62	69	51	50	46	56	56
APPOMATTOX COUNTY	29	28	31	24	20	28	27	22	23	27	19	11	28	20	16
BEDFORD COUNTY	100	100	99	79	71	71	83	58	66	72	66	63	56	54	57
CAMPBELL COUNTY	89	96	130	113	84	107	80	77	89	111	77	61	73	66	52
BEDFORD CITY	22	29	25	30	38	24	28	39	37	40	35	27	38	27	26
LYNCHBURG CITY	288	286	246	233	228	237	253	250	236	257	249	214	249	243	250

[continued]

TABLE 7
RESIDENT INDUCED TERMINATIONS OF PREGNANCY
BY PLANNING DISTRICT AND CITY OR COUNTY
VIRGINIA, 1997-2011

PLANNING DISTRICT CITY / COUNTY	YEAR														
	1997	1998	1999	2000	2001	2002	2003	2004	2005	2006	2007	2008	2009	2010	2011
COMMONWEALTH OF VIRGINIA	25,875	25,913	27,002	27,188	23,968	24,347	26,281	25,918	25,822	27,024	27,292	27,410	26,356	24,892	23,635
PLANNING DISTRICT 12	601	601	610	479	374	376	579	611	457	587	424	296	491	390	129
FRANKLIN COUNTY	92	82	90	78	68	69	70	93	85	86	64	75	63	69	61
HENRY COUNTY	162	176	98	64	46	46	77	81	65	69	103	56	90	89	12
PATRICK COUNTY	27	27	19	10	15	9	18	17	12	17	13	12	13	10	4
PITTSYLVANIA COUNTY	175	216	94	87	56	52	90	80	69	90	151	49	214	158	15
DANVILLE CITY	115	74	210	171	144	137	221	253	155	231	62	78	82	52	8
MARTINSVILLE CITY	30	26	99	69	45	63	103	87	71	94	31	26	29	12	29
PLANNING DISTRICT 13	277	270	282	247	227	175	197	237	224	242	222	168	227	239	95
BRUNSWICK COUNTY	55	64	61	54	47	48	50	55	71	78	72	56	75	75	50
HALIFAX COUNTY	134	115	135	106	104	64	80	96	80	91	67	57	66	80	13
MECKLENBURG COUNTY	88	91	86	87	76	63	67	86	73	73	83	55	86	84	32
PLANNING DISTRICT 14	259	252	259	245	226	209	208	248	265	260	214	203	206	203	158
AMELIA COUNTY	32	29	24	35	29	16	32	26	34	32	23	31	26	29	26
BUCKINGHAM COUNTY	22	23	31	28	26	20	18	20	26	33	26	34	34	42	18
CHARLOTTE COUNTY	38	31	33	25	22	24	19	32	39	26	29	18	20	22	12
CUMBERLAND COUNTY	15	32	20	30	18	17	17	22	26	24	16	13	18	16	12
LUNENBURG COUNTY	34	26	33	20	20	21	26	27	21	16	25	20	17	19	16
NOTTOWAY COUNTY	39	37	54	50	44	47	36	40	48	51	44	43	40	37	31
PRINCE EDWARD COUNTY	79	74	64	57	67	64	60	81	71	78	51	44	51	38	43
PLANNING DISTRICT 15	4,226	4,257	4,270	4,332	3,363	3,823	4,396	4,670	4,535	4,695	4,383	4,598	4,147	3,794	3,944
CHARLES CITY COUNTY	26	27	25	28	4	19	27	25	19	25	20	30	24	18	16
CHESTERFIELD COUNTY	950	901	987	844	540	663	568	650	706	682	894	739	528	514	525
GOOCHLAND COUNTY	37	43	43	50	45	36	38	42	37	42	39	39	30	33	33
HANOVER COUNTY	207	220	225	236	217	218	272	286	264	233	215	211	208	187	197
HENRICO COUNTY	1,244	1,391	1,333	1,127	760	1,011	611	638	753	877	662	616	585	548	597
NEW KENT COUNTY	38	41	41	53	36	40	35	35	38	50	36	38	45	44	41
POWHATAN COUNTY	49	61	41	28	25	33	38	51	52	50	41	43	33	29	43
RICHMOND CITY	1,675	1,573	1,575	1,966	1,736	1,803	2,807	2,943	2,666	2,736	2,476	2,882	2,694	2,421	2,492
PLANNING DISTRICT 16	763	780	811	835	824	825	818	765	758	899	975	1,024	927	904	830
CAROLINE COUNTY	79	81	91	79	48	86	73	77	81	97	90	86	68	73	75
KING GEORGE COUNTY	45	46	49	46	42	45	51	41	37	62	47	51	52	42	50
SPOTSYLVANIA COUNTY	166	178	207	122	157	134	119	128	123	128	171	162	142	189	127
STAFFORD COUNTY	228	214	258	207	253	240	219	177	185	223	254	305	284	239	238
FREDERICKSBURG CITY	245	261	206	381	324	320	356	342	332	389	413	420	381	361	340
PLANNING DISTRICT 17	113	103	115	105	101	99	112	131	114	99	120	113	79	109	97
LANCASTER COUNTY	32	24	31	28	20	20	29	46	31	23	25	32	15	19	16
NORTHUMBERLAND COUNTY	22	23	25	19	19	21	22	23	23	20	26	25	21	25	24
RICHMOND COUNTY	28	15	20	17	21	15	15	20	18	25	15	17	10	21	20
WESTMORELAND COUNTY	31	41	39	41	41	43	46	42	42	31	54	39	33	44	37
PLANNING DISTRICT 18	209	197	216	204	176	177	163	198	205	194	188	204	179	188	159
ESSEX COUNTY	32	35	30	27	35	30	27	29	24	37	31	35	50	38	29
GLOUCESTER COUNTY	89	71	95	94	60	74	63	83	85	62	80	78	65	68	48
KING AND QUEEN COUNTY	17	20	17	12	14	15	13	14	12	17	8	19	17	17	14
KING WILLIAM COUNTY	35	35	39	33	29	32	28	33	49	48	37	39	26	29	36
MATHEWS COUNTY	9	14	14	13	16	8	13	16	17	11	16	11	8	19	10
MIDDLESEX COUNTY	27	22	21	25	22	18	19	23	18	19	16	22	13	17	22
PLANNING DISTRICT 19	831	792	812	858	698	762	800	869	813	854	797	794	789	713	729
DINWIDDIE COUNTY	62	66	84	37	33	35	38	39	44	28	22	31	41	35	34
GREENSVILLE COUNTY	29	20	31	6	10	4	3	5	9	5	14	6	9	16	5
PRINCE GEORGE COUNTY	97	100	104	106	89	87	83	104	90	83	82	80	79	75	90
SURRY COUNTY	15	14	14	18	15	15	17	20	19	19	13	21	20	20	28
SUSSEX COUNTY	34	29	33	43	23	30	37	27	27	39	36	21	28	39	26
COLONIAL HEIGHTS CITY	90	91	102	109	91	106	120	111	128	117	107	103	87	79	102
EMPORIA CITY	41	28	31	39	41	40	45	46	41	41	39	43	48	33	33
HOPEWELL CITY	119	103	130	137	112	133	131	145	127	148	128	154	153	104	101
PETERSBURG CITY	344	341	283	363	284	312	326	372	328	374	356	335	324	312	310
PLANNING DISTRICT 20	5,668	5,419	5,776	5,744	5,242	5,769	6,776	6,447	6,266	6,285	6,396	6,100	5,975	5,657	5,330
ISLE OF WIGHT COUNTY	69	65	92	74	62	66	54	67	81	84	90	70	90	81	60
SOUTHAMPTON COUNTY	26	19	32	30	13	19	20	22	22	35	33	20	17	24	13
CHESAPEAKE CITY	751	758	827	771	743	874	823	932	884	985	1,015	949	931	903	868
FRANKLIN CITY	15	33	25	34	42	31	41	47	40	53	48	36	61	40	39
NORFOLK CITY	1,719	1,703	1,687	1,699	1,497	1,686	1,720	1,890	1,871	1,864	1,807	1,817	1,598	1,604	1,460
PORTSMOUTH CITY	501	473	515	527	460	565	534	612	575	626	676	604	625	569	559
SUFFOLK CITY	202	154	200	213	217	241	238	355	306	285	301	297	309	275	275
VIRGINIA BEACH CITY	2,385	2,214	2,398	2,396	2,208	2,287	3,346	2,522	2,487	2,353	2,426	2,307	2,344	2,161	2,056
PLANNING DISTRICT 21	2,314	2,208	2,159	2,210	1,847	1,964	1,901	2,080	2,466	2,386	2,384	2,435	2,413	2,196	1,987
JAMES CITY COUNTY	45	36	73	41	32	18	15	17	63	34	24	64	52	43	34
YORK COUNTY	142	118	151	98	97	104	83	122	124	119	127	142	115	130	118
HAMPTON CITY	882	831	819	821	666	754	762	776	833	823	849	879	815	738	717
NEWPORT NEWS CITY	1,061	1,062	1,026	1,081	903	935	908	1,003	1,227	1,245	1,191	1,170	1,229	1,102	964
POQUOSON CITY	31	25	24	30	19	13	12	20	27	20	23	26	17	28	17
WILLIAMSBURG CITY	153	136	66	139	130	140	121	142	192	145	170	154	185	155	137
PLANNING DISTRICT 22	83	96	132	101	129	104	101	110	108	109	104	122	109	117	110
ACCOMACK COUNTY	64	66	87	83	99	69	71	72	79	78	75	83	82	91	73
NORTHAMPTON COUNTY	19	30	45	18	30	35	30	38	29	31	29	39	27	26	37
PLANNING DISTRICT 23	7,982	7,627	7,935	7,954	7,089	7,733	8,677	8,527	8,732	8,671	8,780	8,535	8,388	7,853	7,317
UNKNOWN VIRGINIA	16	9	23	3	4					1	22	4	4	1	

NOTE: PLANNING DISTRICT 23, THE HAMPTON ROADS PLANNING DISTRICT, IS THE AGGREGATE OF PLANNING DISTRICTS 20 AND 21.

CHAPTER V

NATURAL FETAL DEATHS

Highlights

- In 2011, the natural fetal death rate was 3.78 per 1,000 females ages 15-44, representing a decrease of 5.3% from the previous year.

- The fetal death rate in 2011 for Whites was 3.87, Blacks 3.82, and all other races 2.96 per 1,000 females ages 15-44.

NOTES:

- **Fetal Death** - means death prior to the complete expulsion or extraction from its mother of a product of human conception, regardless of the duration of the pregnancy; death is indicated by the fact that after such expulsion or extraction, the fetus does not breathe or show any other evidence of life, such as beating of the heart, pulsation of the umbilical cord, or definite movement of voluntary muscles. (Vital Statistics Laws of Virginia, Chapter 7, Section 32.1-249.2).

- In 2003, Virginia passed legislation to issue upon request, a certificate of birth resulting in a still birth for gestations 20 weeks and over.

NATURAL FETAL DEATH RATES PER 1,000 FEMALES AGES 15-44 BY EQUAL COUNT HEALTH DISTRICT GROUPS VIRGINIA, 2011

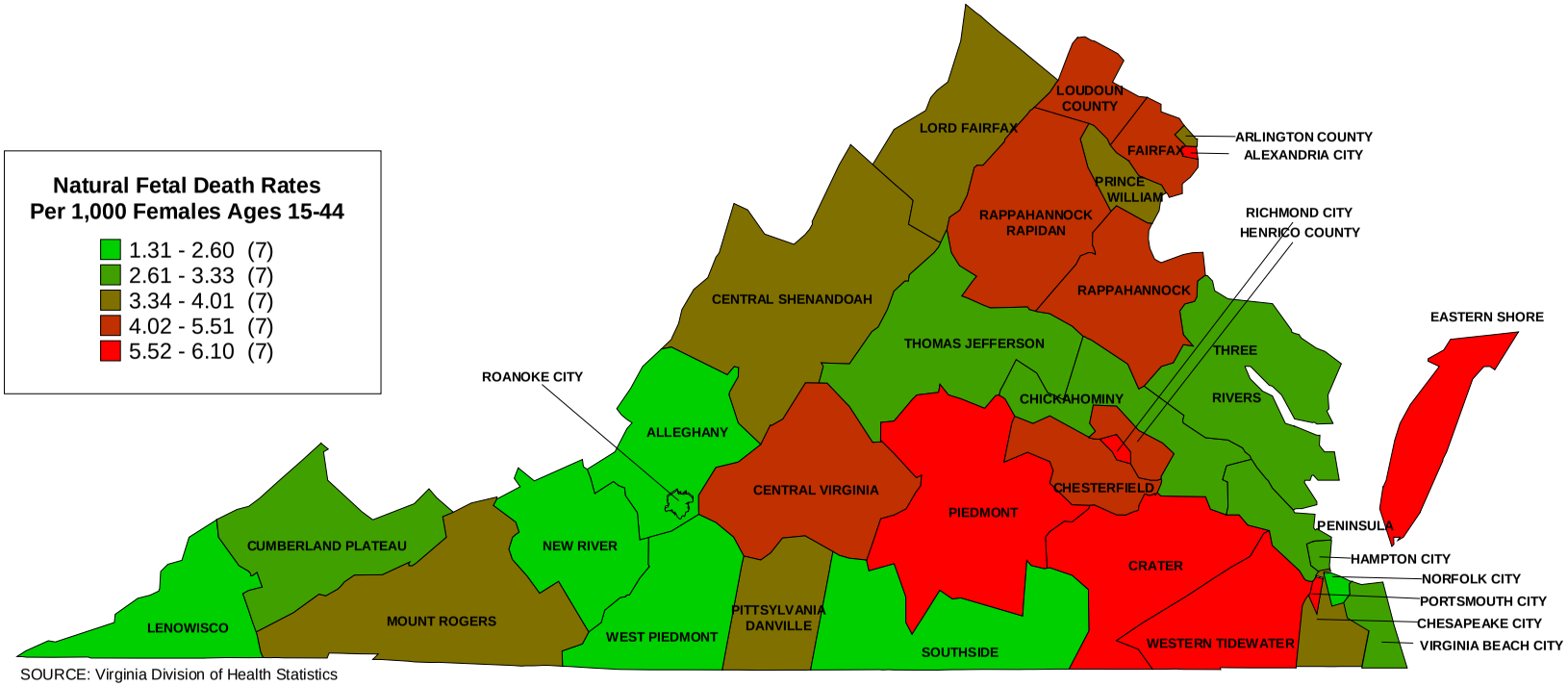

SOURCE: Virginia Division of Health Statistics

PERCENTS NON-MARITAL NATURAL FETAL DEATHS BY EQUAL COUNT HEALTH DISTRICT GROUPS VIRGINIA, 2011

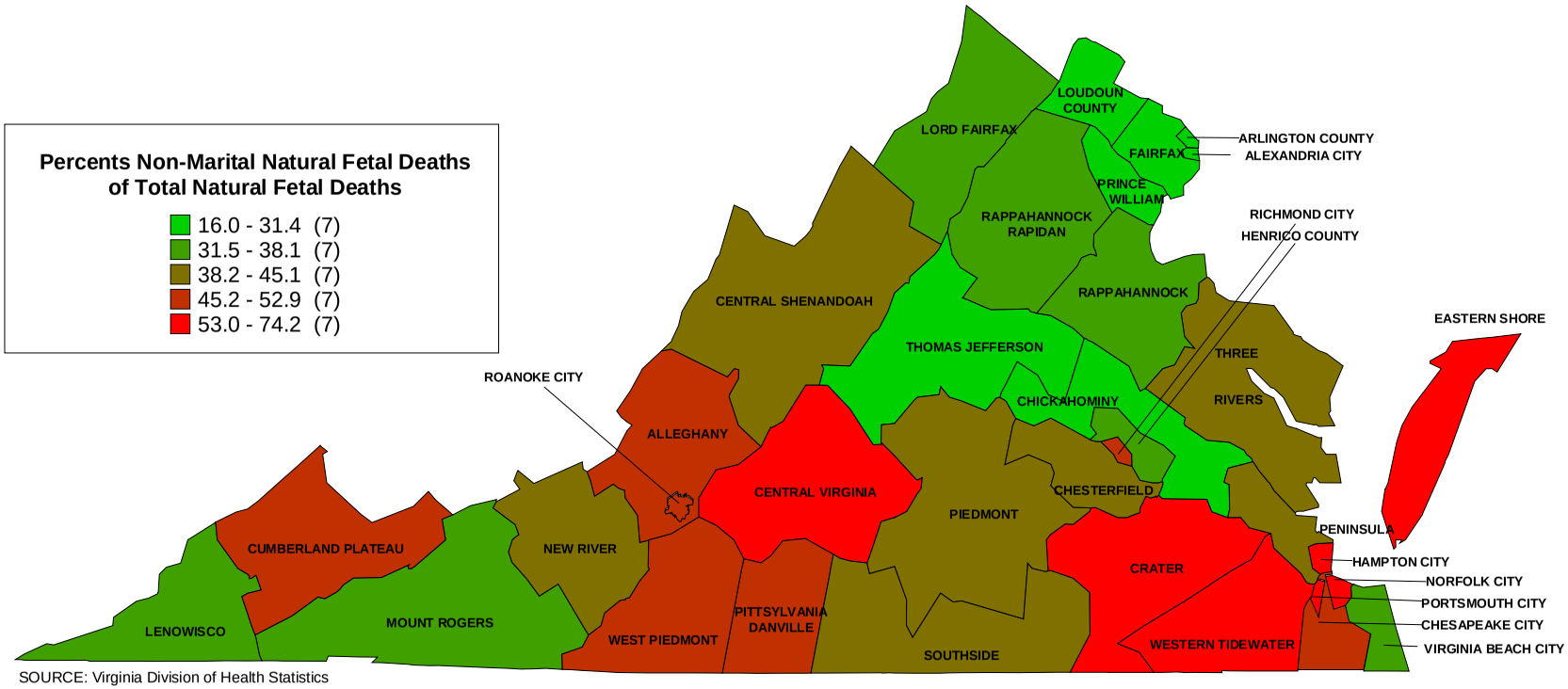

SOURCE: Virginia Division of Health Statistics

TABLE 1
RESIDENT NATURAL FETAL DEATHS WITH RATES PER 1,000 FEMALES AGES 15-44 BY RACE AND NON-MARITAL NATURAL FETAL DEATHS WITH PERCENTS NON-MARITAL OF TOTAL BY PLANNING DISTRICT AND CITY OR COUNTY
VIRGINIA, 2011

PLANNING DISTRICT AND CITY / COUNTY	RESIDENT TOTAL NATURAL FETAL DEATHS								RESIDENT NON-MARITAL NATURAL FETAL DEATHS							
	NUMBER OF NATURAL FETAL DEATHS				RATES PER 1,000 AGES 15-44				NUMBER OF NON-MARITAL DEATHS				PERCENTS NON-MARITAL			
	TOTAL	WHITE	BLACK	OTHER	TOTAL	WHITE	BLACK	OTHER	TOTAL	WHITE	BLACK	OTHER	TOTAL	WHITE	BLACK	OTHER
COMMONWEALTH OF VIRGINIA	6,269	4,447	1,409	413	3.78	3.87	3.82	2.96	2,273	1,315	905	53	36.3	29.6	64.2	12.8
PLANNING DISTRICT 1	29	29			1.77	1.82			10	10			34.5	34.5		
LEE COUNTY	5	5			1.18	1.20			2	2			40.0	40.0		
SCOTT COUNTY	5	5			1.33	1.34			1	1			20.0	20.0		
WISE COUNTY	18	18			2.38	2.46			7	7			38.9	38.9		
NORTON CITY	1	1			1.20	1.33										
PLANNING DISTRICT 2	50	50			2.61	2.67			25	25			50.0	50.0		
BUCHANAN COUNTY	16	16			4.11	4.18			9	9			56.3	56.3		
DICKENSON COUNTY	13	13			4.87	4.95			9	9			69.2	69.2		
RUSSELL COUNTY	4	4			0.79	0.80										
TAZEWELL COUNTY	17	17			2.26	2.33			7	7			41.2	41.2		
PLANNING DISTRICT 3	111	102	8	1	3.35	3.20	8.50	3.19	41	34	7		36.9	33.3	87.5	
BLAND COUNTY	5	5			4.97	5.06			1	1			20.0	20.0		
CARROLL COUNTY	12	12			2.47	2.51			5	5			41.7	41.7		
GRAYSON COUNTY	5	5			2.07	2.13			4	4			80.0	80.0		
SMYTH COUNTY	6	6			1.05	1.10										
WASHINGTON COUNTY	22	22			2.33	2.39			5	5			22.7	22.7		
WYTHE COUNTY	38	31	6	1	7.44	6.32	38.46	21.74	16	11	5		42.1	35.5	83.3	
BRISTOL CITY	5	5			1.48	1.62			1	1			20.0	20.0		
GALAX CITY	18	16	2		14.77	14.43	23.53		9	7	2		50.0	43.8	100.0	
PLANNING DISTRICT 4	55	50	2	3	1.31	1.33	0.95	1.29	21	18	1	2	38.2	36.0	50.0	66.7
FLOYD COUNTY	5	5			2.01	2.07			1	1			20.0	20.0		
GILES COUNTY	8	8			2.73	2.80			4	4			50.0	50.0		
MONTGOMERY COUNTY	24	22	1	1	0.96	1.01	0.87	0.50	7	6	1		29.2	27.3	100.0	
PULASKI COUNTY	9	7	1	1	1.54	1.28	3.09	19.61	6	5		1	66.7	71.4		100.0
RADFORD CITY	9	8		1	1.53	1.56		4.33	3	2		1	33.3	25.0		100.0
PLANNING DISTRICT 5	74	47	25	2	1.46	1.15	3.07	1.25	35	18	16	1	47.3	38.3	64.0	50.0
ALLEGHANY COUNTY	2	1	1		0.77	0.41	8.40									
BOTETOURT COUNTY	4	4			0.78	0.82			3	3			75.0	75.0		
CRAIG COUNTY																
ROANOKE COUNTY	32	23	8	1	1.93	1.57	7.11	1.35	15	8	6	1	46.9	34.8	75.0	100.0
COVINGTON CITY	1	1			0.98	1.13										
ROANOKE CITY	31	15	15	1	1.60	1.19	2.42	1.62	14	5	9		45.2	33.3	60.0	
SALEM CITY	4	3	1		0.80	0.68	2.43		3	2	1		75.0	66.7	100.0	
PLANNING DISTRICT 6	214	196	14	4	3.57	3.59	3.89	2.36	92	82	9	1	43.0	41.8	64.3	25.0
AUGUSTA COUNTY	42	40	2		3.43	3.43	4.63		15	13	2		35.7	32.5	100.0	
BATH COUNTY																
HIGHLAND COUNTY																
ROCKBRIDGE COUNTY	4	4			1.11	1.17			3	3			75.0	75.0		
ROCKINGHAM COUNTY	63	62	1		4.49	4.61	3.04		23	23			36.5	37.1		
BUENA VISTA CITY	8	7	1		5.71	5.39	17.24		5	5			62.5	71.4		
HARRISONBURG CITY	41	32	6	3	2.39	2.13	5.12	3.13	19	15	4		46.3	46.9	66.7	
LEXINGTON CITY	6	6			3.77	4.27			5	5			83.3	83.3		
STAUNTON CITY	22	19	2	1	4.55	4.79	2.60	9.43	9	7	1	1	40.9	36.8	50.0	100.0
WAYNESBORO CITY	28	26	2		6.87	7.53	3.64		13	11	2		46.4	42.3	100.0	
PLANNING DISTRICT 7	157	145	9	3	3.80	3.80	4.08	2.95	55	49	5	1	35.0	33.8	55.6	33.3
CLARKE COUNTY	5	4	1		2.22	1.91	9.71		2	2			40.0	50.0		
FREDERICK COUNTY	69	64	4	1	4.54	4.57	5.04	2.55	20	18	1	1	29.0	28.1	25.0	100.0
PAGE COUNTY	11	11			2.65	2.73			4	4			36.4	36.4		
SHENANDOAH COUNTY	23	23			3.19	3.32			8	8			34.8	34.8		
WARREN COUNTY	33	28	4	1	4.70	4.32	11.27	5.75	15	11	4		45.5	39.3	100.0	
WINCHESTER CITY	16	15		1	2.91	3.28		4.02	6	6			37.5	40.0		
PLANNING DISTRICT 8	2,130	1,624	224	282	4.22	4.74	3.11	3.15	478	352	98	28	22.4	21.7	43.8	9.9
ARLINGTON COUNTY	211	166	14	31	3.59	3.64	2.67	3.87	46	36	8	2	21.8	21.7	57.1	6.5
FAIRFAX COUNTY	898	672	75	151	3.96	4.53	2.80	2.93	191	146	31	14	21.3	21.7	41.3	9.3
LOUDOUN COUNTY	344	300	14	30	4.90	5.98	2.24	2.18	55	52	3		16.0	17.3	21.4	
PRINCE WILLIAM COUNTY	295	214	64	17	3.22	3.62	2.87	1.69	87	63	20	4	29.5	29.4	31.3	23.5
ALEXANDRIA CITY	218	147	43	28	5.78	5.86	4.80	7.68	63	31	27	5	28.9	21.1	62.8	17.9
FAIRFAX CITY	24	20		4	5.19	6.09		4.04	2	2			8.3	10.0		
FALLS CHURCH CITY	19	15	1	3	7.54	7.50	5.85	8.62	3	3			15.8	20.0		
MANASSAS CITY	119	89	13	17	13.91	13.76	9.10	25.84	31	19	9	3	26.1	21.3	69.2	17.6
MANASSAS PARK CITY	2	1		1	0.54	0.37		2.20								
PLANNING DISTRICT 9	120	108	10	2	4.06	4.28	2.81	2.61	38	30	7	1	31.7	27.8	70.0	50.0
CULPEPER COUNTY	33	30	3		3.79	4.26	2.13		13	11	2		39.4	36.7	66.7	
FAUQUIER COUNTY	58	53	4	1	4.93	5.10	3.91	2.85	14	10	3	1	24.1	18.9	75.0	100.0
MADISON COUNTY	7	6		1	3.28	3.18		32.26	1	1			14.3	16.7		
ORANGE COUNTY	17	14	3		2.92	2.88	3.48		9	7	2		52.9	50.0	66.7	
RAPPAHANNOCK COUNTY	5	5			4.48	4.75			1	1			20.0	20.0		
PLANNING DISTRICT 10	158	145	8	5	3.10	3.63	1.06	1.46	42	34	7	1	26.6	23.4	87.5	20.0
ALBEMARLE COUNTY	45	43	2		2.18	2.63	0.79		15	13	2		33.3	30.2	100.0	
FLUVANNA COUNTY	10	10			1.84	2.38										
GREENE COUNTY	9	9			2.66	2.97			3	3			33.3	33.3		
LOUISA COUNTY	18	17		1	3.06	3.61		14.49	6	5		1	33.3	29.4		100.0
NELSON COUNTY	14	13	1		6.33	6.97	3.12		7	6	1		50.0	46.2	100.0	
CHARLOTTESVILLE CITY	62	53	5	4	4.65	5.45	2.29	2.78	11	7	4		17.7	13.2	80.0	
PLANNING DISTRICT 11	234	171	59	4	4.62	4.34	5.98	2.99	124	75	48	1	53.0	43.9	81.4	25.0
AMHERST COUNTY	25	16	9		4.06	3.30	7.54		18	9	9		72.0	56.3	100.0	
APPOMATTOX COUNTY	15	11	3	1	5.75	5.51	5.08	43.48	6	5	1		40.0	45.5	33.3	
BEDFORD COUNTY	28	24	4		2.47	2.31	5.65		9	7	2		32.1	29.2	50.0	
CAMPBELL COUNTY	36	30	6		3.49	3.52	3.75		24	18	6		66.7	60.0	100.0	
BEDFORD CITY	9	7	2		8.12	8.60	7.14		7	5	2		77.8	71.4	100.0	
LYNCHBURG CITY	121	83	35	3	6.34	6.46	6.37	4.03	60	31	28	1	49.6	37.3	80.0	33.3

[continued]

TABLE 1
RESIDENT NATURAL FETAL DEATHS WITH RATES PER 1,000 FEMALES AGES 15-44 BY RACE AND NON-MARITAL NATURAL FETAL DEATHS WITH PERCENTS NON-MARITAL OF TOTAL BY PLANNING DISTRICT AND CITY OR COUNTY
VIRGINIA, 2011

PLANNING DISTRICT AND CITY / COUNTY	RESIDENT TOTAL NATURAL FETAL DEATHS								RESIDENT NON-MARITAL NATURAL FETAL DEATHS							
	NUMBER OF NATURAL FETAL DEATHS				RATES PER 1,000 AGES 15-44				NUMBER OF NON-MARITAL DEATHS				PERCENTS NON-MARITAL			
	TOTAL	WHITE	BLACK	OTHER	TOTAL	WHITE	BLACK	OTHER	TOTAL	WHITE	BLACK	OTHER	TOTAL	WHITE	BLACK	OTHER
COMMONWEALTH OF VIRGINIA	6,269	4,447	1,409	413	3.78	3.87	3.82	2.96	2,273	1,315	905	53	36.3	29.6	64.2	12.8
PLANNING DISTRICT 12	112	67	43	2	2.68	2.26	3.69	3.75	55	26	29		49.1	38.8	67.4	
FRANKLIN COUNTY	9	8	1		0.95	0.95	1.06		2	1	1		22.2	12.5	100.0	
HENRY COUNTY	15	10	3	2	1.69	1.51	1.39	18.52	8	6	2		53.3	60.0	66.7	
PATRICK COUNTY	8	6	2		2.81	2.30	9.22		4	3	1		50.0	50.0	50.0	
PITTSYLVANIA COUNTY	26	19	7		2.54	2.45	2.92		12	7	5		46.2	36.8	71.4	
DANVILLE CITY	35	14	21		4.49	4.60	4.56		17	5	12		48.6	35.7	57.1	
MARTINSVILLE CITY	19	10	9		7.63	8.98	6.77		12	4	8		63.2	40.0	88.9	
PLANNING DISTRICT 13	32	17	15		2.36	2.32	2.46		14	3	11		43.8	17.6	73.3	
BRUNSWICK COUNTY	4	3	1		1.43	2.88	0.58		1		1		25.0		100.0	
HALIFAX COUNTY	12	5	7		2.05	1.44	3.01		6		6		50.0		85.7	
MECKLENBURG COUNTY	16	9	7		3.25	3.22	3.43		7	3	4		43.8	33.3	57.1	
PLANNING DISTRICT 14	102	63	39		5.52	5.09	6.66		45	21	24		44.1	33.3	61.5	
AMELIA COUNTY	10	8	2		4.66	4.99	3.88		3	2	1		30.0	25.0	50.0	
BUCKINGHAM COUNTY	12	10	2		4.48	5.75	2.18		2	2			16.7	20.0		
CHARLOTTE COUNTY	16	10	6		7.84	7.27	9.19		6	4	2		37.5	40.0	33.3	
CUMBERLAND COUNTY	7	4	3		3.92	3.43	5.03		5	2	3		71.4	50.0	100.0	
LUNENBURG COUNTY	9	6	3		4.71	4.72	4.90		6	3	3		66.7	50.0	100.0	
NOTTOWAY COUNTY	22	13	9		9.05	8.97	9.52		8	3	5		36.4	23.1	55.6	
PRINCE EDWARD COUNTY	26	12	14		4.73	3.18	8.66		15	5	10		57.7	41.7	71.4	
PLANNING DISTRICT 15	987	617	327	43	4.65	4.78	4.64	3.39	394	181	208	5	39.9	29.3	63.6	11.6
CHARLES CITY COUNTY	1	1			0.87	2.17										
CHESTERFIELD COUNTY	299	208	88	3	4.58	4.81	4.66	0.94	111	61	50		37.1	29.3	56.8	
GOOCHLAND COUNTY	17	14	2	1	4.85	5.15	2.78	14.93	3	3			17.6	21.4		
HANOVER COUNTY	48	43	5		2.68	2.76	2.74		16	13	3		33.3	30.2	60.0	
HENRICO COUNTY	294	180	82	32	4.51	4.99	3.56	5.28	101	49	49	3	34.4	27.2	59.8	9.4
NEW KENT COUNTY	14	13	1		4.34	4.78	2.32		3	2	1		21.4	15.4	100.0	
POWHATAN COUNTY	14	12	2		3.13	2.97	5.38		7	6	1		50.0	50.0	50.0	
RICHMOND CITY	300	146	147	7	5.82	6.02	5.96	2.68	153	47	104	2	51.0	32.2	70.7	28.6
PLANNING DISTRICT 16	309	236	61	12	4.39	4.44	4.33	3.91	112	76	35	1	36.2	32.2	57.4	8.3
CAROLINE COUNTY	26	21	3	2	4.78	5.62	1.89	17.86	5	3	2		19.2	14.3	66.7	
KING GEORGE COUNTY	27	22	2	3	5.75	6.01	2.20	24.39	9	7	2		33.3	31.8	100.0	
SPOTSYLVANIA COUNTY	77	62	12	3	3.04	3.10	2.79	2.92	31	24	6	1	40.3	38.7	50.0	33.3
STAFFORD COUNTY	110	88	18	4	4.00	4.29	3.26	2.83	42	30	12		38.2	34.1	66.7	
FREDERICKSBURG CITY	69	43	26		9.32	8.17	14.87		25	12	13		36.2	27.9	50.0	
PLANNING DISTRICT 17	20	12	8		2.93	2.73	3.44		8	3	5		40.0	25.0	62.5	
LANCASTER COUNTY	1		1		0.73		1.72		1		1		100.0		100.0	
NORTHUMBERLAND COUNTY	4	3	1		2.64	3.13	1.82		1		1		25.0		100.0	
RICHMOND COUNTY																
WESTMORELAND COUNTY	15	9	6		5.44	5.00	6.67		6	3	3		40.0	33.3	50.0	
PLANNING DISTRICT 18	40	34	3	3	2.60	2.74	1.15	9.23	16	14	2		40.0	41.2	66.7	
ESSEX COUNTY	4	4			1.94	3.64										
GLOUCESTER COUNTY	23	21		2	3.53	3.56		15.63	10	10			43.5	47.6		
KING AND QUEEN COUNTY	2	1	1		1.81	1.31	3.11		2	1	1		100.0	100.0	100.0	
KING WILLIAM COUNTY	4	2	2		1.32	0.82	3.85		2	1	1		50.0	50.0	50.0	
MATHEWS COUNTY	5	4		1	4.09	3.68		55.6	2	2			40.0	50.0		
MIDDLESEX COUNTY	2	2			1.41	1.77										
PLANNING DISTRICT 19	192	97	87	8	6.14	6.27	5.77	10.88	109	44	63	2	56.8	45.4	72.4	25.0
DINWIDDIE COUNTY	20	15	5		3.80	4.53	2.67		8	6	2		40.0	40.0	40.0	
GREENSVILLE COUNTY	1		1		0.66		1.08		1		1		100.0		100.0	
PRINCE GEORGE COUNTY	27	15	11	1	4.24	3.70	5.29	4.31	9	3	6		33.3	20.0	54.5	
SURRY COUNTY	3	1	2		2.63	1.75	3.56		2		2		66.7		100.0	
SUSSEX COUNTY	9	6	3		5.60	8.81	3.31		5	3	2		55.6	50.0	66.7	
COLONIAL HEIGHTS CITY	33	22	7	4	10.30	8.78	12.66	27.59	19	13	5	1	57.6	59.1	71.4	25.0
EMPORIA CITY	11	3	7	1	9.90	9.49	9.02	52.63	6	1	5		54.5	33.3	71.4	
HOPEWELL CITY	34	13	21		7.38	5.34	10.15		23	7	16		67.6	53.8	76.2	
PETERSBURG CITY	54	22	30	2	8.35	21.26	5.63	19.05	36	11	24	1	66.7	50.0	80.0	50.0
PLANNING DISTRICT 20	814	472	317	25	3.34	3.34	3.60	1.75	401	162	233	6	49.3	34.3	73.5	24.0
ISLE OF WIGHT COUNTY	39	23	16		6.49	5.39	9.96		23	11	12		59.0	47.8	75.0	
SOUTHAMPTON COUNTY	13	11	2		4.25	5.78	1.77		2	2			15.4	18.2		
CHESAPEAKE CITY	152	102	44	6	3.34	3.64	2.87	2.77	69	38	31		45.4	37.3	70.5	
FRANKLIN CITY	22	6	16		13.64	11.13	15.40		14	1	13		63.6	16.7	81.3	
NORFOLK CITY	108	53	51	4	1.96	2.10	1.90	1.37	58	23	34	1	53.7	43.4	66.7	25.0
PORTSMOUTH CITY	120	38	80	2	6.08	4.87	7.00	4.06	89	20	67	2	74.2	52.6	83.8	100.0
SUFFOLK CITY	93	33	58	2	5.43	3.88	7.19	3.63	62	14	46	2	66.7	42.4	79.3	100.0
VIRGINIA BEACH CITY	267	206	50	11	2.79	3.17	2.21	1.39	84	53	30	1	31.5	25.7	60.0	9.1
PLANNING DISTRICT 21	285	138	133	14	2.84	2.48	3.35	2.80	127	40	84	3	44.6	29.0	63.2	21.4
JAMES CITY COUNTY	11	9	2		0.99	1.03	1.03		3	2	1		27.3	22.2	50.0	
YORK COUNTY	14	12	2		1.12	1.26	1.00		6	4	2		42.9	33.3	100.0	
HAMPTON CITY	88	36	49	3	3.00	3.11	2.96	2.50	49	16	32	1	55.7	44.4	65.3	33.3
NEWPORT NEWS CITY	124	50	66	8	3.06	2.48	3.56	4.25	54	11	41	2	43.5	22.0	62.1	25.0
POQUOSON CITY	5	5			2.50	2.63			3	3			60.0	60.0		
WILLIAMSBURG CITY	43	26	14	3	8.96	6.97	21.64	7.14	12	4	8		27.9	15.4	57.1	
PLANNING DISTRICT 22	44	27	17		6.10	5.97	6.67		31	18	13		70.5	66.7	76.5	
ACCOMACK COUNTY	35	22	13		6.53	6.36	7.24		26	16	10		74.3	72.7	76.9	
NORTHAMPTON COUNTY	9	5	4		4.87	4.69	5.31		5	2	3		55.6	40.0	75.0	
PLANNING DISTRICT 23	1,099	610	450	39	3.19	3.10	3.52	2.03	528	202	317	9	48.0	33.1	70.4	23.1
UNKNOWN VA CITY OR COUNTY																

NOTE: PLANNING DISTRICT 23, THE HAMPTON ROADS PLANNING DISTRICT, IS THE AGGREGATE OF PLANNING DISTRICTS 20 AND 21.

TABLE 2
RESIDENT TOTAL NATURAL FETAL DEATHS BY AGE AND RACE OF PATIENT
BY PLANNING DISTRICT AND CITY OR COUNTY
VIRGINIA, 2011

PLANNING DISTRICT AND CITY/COUNTY	RACE	RESIDENT NATURAL FETAL DEATHS	AGE OF PATIENT									
			AGE 10-14	AGE 15-17	AGE 18-19	AGE 20-24	AGE 25-29	AGE 30-34	AGE 35-39	AGE 40-44	AGE 45 UP	AGE UNKNOWN
COMMONWEALTH OF VIRGINIA	TOTAL	6,269	5	87	227	1,041	1,409	1,596	1,274	527	51	52
	WHITE	4,447	3	42	145	653	1,000	1,171	948	405	39	41
	BLACK	1,409	2	41	80	367	322	299	200	83	8	7
	OTHER	413		4	2	21	87	126	126	39	4	4
PLANNING DISTRICT 1	TOTAL	29			3	10	3	5	1			7
	WHITE	29			3	10	3	5	1			7
	BLACK											
	OTHER											
LEE COUNTY	TOTAL	5			1	1		2				1
	WHITE	5			1	1		2				1
	BLACK											
	OTHER											
SCOTT COUNTY	TOTAL	5					1	1				3
	WHITE	5					1	1				3
	BLACK											
	OTHER											
WISE COUNTY	TOTAL	18			2	8	2	2	1			3
	WHITE	18			2	8	2	2	1			3
	BLACK											
	OTHER											
NORTON CITY	TOTAL	1				1						
	WHITE	1				1						
	BLACK											
	OTHER											
PLANNING DISTRICT 2	TOTAL	50	1	2	7	16	14	7		2		1
	WHITE	50	1	2	7	16	14	7		2		1
	BLACK											
	OTHER											
BUCHANAN COUNTY	TOTAL	16	1		3	5	3	3		1		
	WHITE	16	1		3	5	3	3		1		
	BLACK											
	OTHER											
DICKENSON COUNTY	TOTAL	13		2	1	3	4	2		1		
	WHITE	13		2	1	3	4	2		1		
	BLACK											
	OTHER											
RUSSELL COUNTY	TOTAL	4				2	2					
	WHITE	4				2	2					
	BLACK											
	OTHER											
TAZEWELL COUNTY	TOTAL	17			3	6	5	2				1
	WHITE	17			3	6	5	2				1
	BLACK											
	OTHER											
PLANNING DISTRICT 3	TOTAL	111		4	6	30	34	15	14	7		1
	WHITE	102		4	6	26	31	15	13	6		1
	BLACK	8				3	3		1	1		
	OTHER	1				1						
BLAND COUNTY	TOTAL	5			1	1	2		1			
	WHITE	5			1	1	2		1			
	BLACK											
	OTHER											
CARROLL COUNTY	TOTAL	12		1		2	6	1	2			
	WHITE	12		1		2	6	1	2			
	BLACK											
	OTHER											
GRAYSON COUNTY	TOTAL	5				2	2	1				
	WHITE	5				2	2	1				
	BLACK											
	OTHER											
SMYTH COUNTY	TOTAL	6				2	1	1	2			
	WHITE	6				2	1	1	2			
	BLACK											
	OTHER											
WASHINGTON COUNTY	TOTAL	22		1	3	3	8	1	3	3		
	WHITE	22		1	3	3	8	1	3	3		
	BLACK											
	OTHER											
WYTHE COUNTY	TOTAL	38		1	1	12	9	9	4	2		
	WHITE	31		1	1	8	7	9	4	1		
	BLACK	6				3	2			1		
	OTHER	1				1						
BRISTOL CITY	TOTAL	5				1	2			1		1
	WHITE	5				1	2			1		1
	BLACK											
	OTHER											
GALAX CITY	TOTAL	18		1	1	7	4	2	2	1		
	WHITE	16		1	1	7	3	2	1	1		
	BLACK	2					1		1			
	OTHER											
PLANNING DISTRICT 4	TOTAL	55		1	2	9	18	8	10	5	2	
	WHITE	50		1	1	8	17	8	9	4	2	
	BLACK	2			1		1					
	OTHER	3				1			1	1		

TABLE 2
RESIDENT TOTAL NATURAL FETAL DEATHS BY AGE AND RACE OF PATIENT
BY PLANNING DISTRICT AND CITY OR COUNTY
VIRGINIA, 2011

PLANNING DISTRICT AND CITY/COUNTY	RACE	RESIDENT NATURAL FETAL DEATHS	AGE OF PATIENT									
			AGE 10-14	AGE 15-17	AGE 18-19	AGE 20-24	AGE 25-29	AGE 30-34	AGE 35-39	AGE 40-44	AGE 45 UP	AGE UNKNOWN
COMMONWEALTH OF VIRGINIA	TOTAL	6,269	5	87	227	1,041	1,409	1,596	1,274	527	51	52
	WHITE	4,447	3	42	145	653	1,000	1,171	948	405	39	41
	BLACK	1,409	2	41	80	367	322	299	200	83	8	7
	OTHER	413		4	2	21	87	126	126	39	4	4
FLOYD COUNTY	TOTAL	5				1	2	2				
	WHITE	5				1	2	2				
	BLACK											
	OTHER											
GILES COUNTY	TOTAL	8				3	2	1		1	1	
	WHITE	8				3	2	1		1	1	
	BLACK											
	OTHER											
MONTGOMERY COUNTY	TOTAL	24		1	1	1	8	3	8	1	1	
	WHITE	22		1		1	8	3	7	1	1	
	BLACK	1			1							
	OTHER	1							1			
PULASKI COUNTY	TOTAL	9			1	3	4			1		
	WHITE	7			1	2	3			1		
	BLACK	1					1					
	OTHER	1				1						
RADFORD CITY	TOTAL	9				1	2	2	2	2		
	WHITE	8				1	2	2	2	1		
	BLACK											
	OTHER	1								1		
PLANNING DISTRICT 5	TOTAL	74	1	3	9	11	21	16	8	4		1
	WHITE	47			7	6	15	8	7	4		
	BLACK	25	1	3	2	5	6	6	1			1
	OTHER	2						2				
ALLEGHANY COUNTY	TOTAL	2		1			1					
	WHITE	1					1					
	BLACK	1		1								
	OTHER											
BOTETOURT COUNTY	TOTAL	4				1	1			2		
	WHITE	4				1	1			2		
	BLACK											
	OTHER											
CRAIG COUNTY	TOTAL											
	WHITE											
	BLACK											
	OTHER											
ROANOKE COUNTY	TOTAL	32	1	1	4	6	8	8	3	1		
	WHITE	23			3	3	7	6	3	1		
	BLACK	8	1	1	1	3	1	1				
	OTHER	1						1				
COVINGTON CITY	TOTAL	1				1						
	WHITE	1				1						
	BLACK											
	OTHER											
ROANOKE CITY	TOTAL	31		1	3	3	10	8	5			1
	WHITE	15			2	1	6	2	4			
	BLACK	15		1	1	2	4	5	1			1
	OTHER	1						1				
SALEM CITY	TOTAL	4			2		1			1		
	WHITE	3			2					1		
	BLACK	1					1					
	OTHER											
PLANNING DISTRICT 6	TOTAL	214		6	11	40	51	56	34	15		1
	WHITE	196		6	10	36	48	50	30	15		1
	BLACK	14			1	4	2	3	4			
	OTHER	4					1	3				
AUGUSTA COUNTY	TOTAL	42		1	4	9	8	15	2	2		1
	WHITE	40		1	4	8	8	15	1	2		1
	BLACK	2				1			1			
	OTHER											
BATH COUNTY	TOTAL											
	WHITE											
	BLACK											
	OTHER											
HIGHLAND COUNTY	TOTAL											
	WHITE											
	BLACK											
	OTHER											
ROCKBRIDGE COUNTY	TOTAL	4			2	1		1				
	WHITE	4			2	1		1				
	BLACK											
	OTHER											
ROCKINGHAM COUNTY	TOTAL	63		4		8	22	14	9	6		
	WHITE	62		4		8	22	13	9	6		
	BLACK	1						1				
	OTHER											
BUENA VISTA CITY	TOTAL	8			1	2	2	2	1			
	WHITE	7				2	2	2	1			
	BLACK	1			1							
	OTHER											

TABLE 2
RESIDENT TOTAL NATURAL FETAL DEATHS BY AGE AND RACE OF PATIENT
BY PLANNING DISTRICT AND CITY OR COUNTY
VIRGINIA, 2011

PLANNING DISTRICT AND CITY/COUNTY	RACE	RESIDENT NATURAL FETAL DEATHS	AGE OF PATIENT									
			AGE 10-14	AGE 15-17	AGE 18-19	AGE 20-24	AGE 25-29	AGE 30-34	AGE 35-39	AGE 40-44	AGE 45 UP	AGE UNKNOWN
COMMONWEALTH OF VIRGINIA	TOTAL	6,269	5	87	227	1,041	1,409	1,596	1,274	527	51	52
	WHITE	4,447	3	42	145	653	1,000	1,171	948	405	39	41
	BLACK	1,409	2	41	80	367	322	299	200	83	8	7
	OTHER	413		4	2	21	87	126	126	39	4	4
HARRISONBURG CITY	TOTAL	41				8	9	12	9	3		
	WHITE	32				6	7	9	7	3		
	BLACK	6				2	1	1	2			
	OTHER	3					1	2				
LEXINGTON CITY	TOTAL	6				1	1	2	1	1		
	WHITE	6				1	1	2	1	1		
	BLACK											
	OTHER											
STAUNTON CITY	TOTAL	22			2	5	5	3	6	1		
	WHITE	19			2	5	4	2	5	1		
	BLACK	2					1		1			
	OTHER	1						1				
WAYNESBORO CITY	TOTAL	28		1	2	6	4	7	6	2		
	WHITE	26		1	2	5	4	6	6	2		
	BLACK	2				1		1				
	OTHER											
PLANNING DISTRICT 7	TOTAL	157		4	9	32	35	37	27	11	2	
	WHITE	145		3	7	29	34	36	25	10	1	
	BLACK	9		1	2	2	1	1	2			
	OTHER	3				1				1	1	
CLARKE COUNTY	TOTAL	5						4	1			
	WHITE	4						3	1			
	BLACK	1						1				
	OTHER											
FREDERICK COUNTY	TOTAL	69			2	12	17	21	12	5		
	WHITE	64			1	12	16	21	10	4		
	BLACK	4			1		1		2			
	OTHER	1								1		
PAGE COUNTY	TOTAL	11			3	3	1	1	2	1		
	WHITE	11			3	3	1	1	2	1		
	BLACK											
	OTHER											
SHENANDOAH COUNTY	TOTAL	23		1	2	2	7	5	5	1		
	WHITE	23		1	2	2	7	5	5	1		
	BLACK											
	OTHER											
WARREN COUNTY	TOTAL	33		2	2	9	5	3	6	4	2	
	WHITE	28		1	1	7	5	3	6	4	1	
	BLACK	4		1	1	2						
	OTHER	1									1	
WINCHESTER CITY	TOTAL	16		1		6	5	3	1			
	WHITE	15		1		5	5	3	1			
	BLACK											
	OTHER	1				1						
PLANNING DISTRICT 8	TOTAL	2,130		11	27	165	403	649	589	250	23	13
	WHITE	1,624		6	23	128	305	498	446	192	18	8
	BLACK	224		4	3	27	48	62	51	26	2	1
	OTHER	282		1	1	10	50	89	92	32	3	4
ARLINGTON COUNTY	TOTAL	211			4	14	35	59	59	36	3	1
	WHITE	166			4	10	27	45	49	28	2	1
	BLACK	14				3	2	6	2		1	
	OTHER	31				1	6	8	8	8		
FAIRFAX COUNTY	TOTAL	898		2	10	46	164	277	268	114	12	5
	WHITE	672		2	9	37	118	208	200	87	9	2
	BLACK	75				8	15	23	16	12	1	
	OTHER	151			1	1	31	46	52	15	2	3
LOUDOUN COUNTY	TOTAL	344			2	26	65	113	98	38	2	
	WHITE	300			1	23	61	93	89	32	1	
	BLACK	14			1	3	1	4	2	3		
	OTHER	30					3	16	7	3	1	
PRINCE WILLIAM COUNTY	TOTAL	295		2	6	41	71	83	58	26	3	5
	WHITE	214			6	31	52	64	36	18	3	4
	BLACK	64		2		8	17	14	17	5		1
	OTHER	17				2	2	5	5	3		
ALEXANDRIA CITY	TOTAL	218		4	2	13	41	65	63	27	2	1
	WHITE	147		2	1	8	27	47	41	19	2	
	BLACK	43		1	1	4	10	11	11	5		
	OTHER	28		1		1	4	7	11	3		1
FAIRFAX CITY	TOTAL	24			1	2	4	7	7	2	1	
	WHITE	20			1	2	3	7	4	2	1	
	BLACK											
	OTHER	4					1		3			
FALLS CHURCH CITY	TOTAL	19		1		1	5	8	3	1		
	WHITE	15		1		1	5	4	3	1		
	BLACK	1						1				
	OTHER	3						3				
MANASSAS CITY	TOTAL	119		2	2	21	17	37	33	6		1
	WHITE	89		1	1	15	12	30	24	5		1
	BLACK	13		1	1	1	3	3	3	1		
	OTHER	17				5	2	4	6			

TABLE 2
RESIDENT TOTAL NATURAL FETAL DEATHS BY AGE AND RACE OF PATIENT
BY PLANNING DISTRICT AND CITY OR COUNTY
VIRGINIA, 2011

PLANNING DISTRICT AND CITY/COUNTY	RACE	RESIDENT NATURAL FETAL DEATHS	AGE OF PATIENT									
			AGE 10-14	AGE 15-17	AGE 18-19	AGE 20-24	AGE 25-29	AGE 30-34	AGE 35-39	AGE 40-44	AGE 45 UP	AGE UNKNOWN
COMMONWEALTH OF VIRGINIA	TOTAL	6,269	5	87	227	1,041	1,409	1,596	1,274	527	51	52
	WHITE	4,447	3	42	145	653	1,000	1,171	948	405	39	41
	BLACK	1,409	2	41	80	367	322	299	200	83	8	7
	OTHER	413		4	2	21	87	126	126	39	4	4
MANASSAS PARK CITY	TOTAL	2				1	1					
	WHITE	1				1						
	BLACK											
	OTHER	1					1					
PLANNING DISTRICT 9	TOTAL	120		1	1	30	24	29	25	8	2	
	WHITE	108		1		25	21	26	25	8	2	
	BLACK	10			1	5	2	2				
	OTHER	2					1	1				
CULPEPER COUNTY	TOTAL	33			1	10	6	6	7	2	1	
	WHITE	30				9	6	5	7	2	1	
	BLACK	3			1	1		1				
	OTHER											
FAUQUIER COUNTY	TOTAL	58		1		13	10	15	15	3	1	
	WHITE	53		1		10	9	14	15	3	1	
	BLACK	4				3	1					
	OTHER	1						1				
MADISON COUNTY	TOTAL	7				1	1	3		2		
	WHITE	6				1		3		2		
	BLACK											
	OTHER	1					1					
ORANGE COUNTY	TOTAL	17				4	6	3	3	1		
	WHITE	14				3	5	2	3	1		
	BLACK	3				1	1	1				
	OTHER											
RAPPAHANNOCK COUNTY	TOTAL	5				2	1	2				
	WHITE	5				2	1	2				
	BLACK											
	OTHER											
PLANNING DISTRICT 10	TOTAL	158		4	5	21	40	38	30	18	2	
	WHITE	145		3	3	17	38	36	28	18	2	
	BLACK	8		1	2	3	1		1			
	OTHER	5				1	1	2	1			
ALBEMARLE COUNTY	TOTAL	45		2	1	4	10	10	10	8		
	WHITE	43		2		4	9	10	10	8		
	BLACK	2			1		1					
	OTHER											
FLUVANNA COUNTY	TOTAL	10			1	1	3	3	2			
	WHITE	10			1	1	3	3	2			
	BLACK											
	OTHER											
GREENE COUNTY	TOTAL	9				1	2	5			1	
	WHITE	9				1	2	5			1	
	BLACK											
	OTHER											
LOUISA COUNTY	TOTAL	18		1	1	5	7	1	1	2		
	WHITE	17		1	1	4	7	1	1	2		
	BLACK											
	OTHER	1				1						
NELSON COUNTY	TOTAL	14				2	3	2	5	2		
	WHITE	13				1	3	2	5	2		
	BLACK	1				1						
	OTHER											
CHARLOTTESVILLE CITY	TOTAL	62		1	2	8	15	17	12	6	1	
	WHITE	53			1	6	14	15	10	6	1	
	BLACK	5		1	1	2			1			
	OTHER	4					1	2	1			
PLANNING DISTRICT 11	TOTAL	234		5	19	58	62	44	33	12	1	
	WHITE	171		2	12	43	46	30	28	10		
	BLACK	59		2	7	15	15	14	4	1	1	
	OTHER	4		1			1		1	1		
AMHERST COUNTY	TOTAL	25			1	12	5	4	2	1		
	WHITE	16			1	7	2	4	1	1		
	BLACK	9				5	3		1			
	OTHER											
APPOMATTOX COUNTY	TOTAL	15				4	5	2	2	2		
	WHITE	11				4	4	1	1	1		
	BLACK	3					1	1	1			
	OTHER	1								1		
BEDFORD COUNTY	TOTAL	28		1	2	4	8	8	3	2		
	WHITE	24		1	2	3	6	7	3	2		
	BLACK	4				1	2	1				
	OTHER											
CAMPBELL COUNTY	TOTAL	36		1	6	8	9	2	6	4		
	WHITE	30		1	4	7	8	2	5	3		
	BLACK	6			2	1	1		1	1		
	OTHER											
BEDFORD CITY	TOTAL	9			1	3	3	2				
	WHITE	7			1	2	3	1				
	BLACK	2				1		1				
	OTHER											

TABLE 2
RESIDENT TOTAL NATURAL FETAL DEATHS BY AGE AND RACE OF PATIENT
BY PLANNING DISTRICT AND CITY OR COUNTY
VIRGINIA, 2011

PLANNING DISTRICT AND CITY/COUNTY	RACE	RESIDENT NATURAL FETAL DEATHS	AGE OF PATIENT									
			AGE 10-14	AGE 15-17	AGE 18-19	AGE 20-24	AGE 25-29	AGE 30-34	AGE 35-39	AGE 40-44	AGE 45 UP	AGE UNKNOWN
COMMONWEALTH OF VIRGINIA	TOTAL	6,269	5	87	227	1,041	1,409	1,596	1,274	527	51	52
	WHITE	4,447	3	42	145	653	1,000	1,171	948	405	39	41
	BLACK	1,409	2	41	80	367	322	299	200	83	8	7
	OTHER	413		4	2	21	87	126	126	39	4	4
LYNCHBURG CITY	TOTAL	121		3	9	27	32	26	20	3	1	
	WHITE	83			4	20	23	15	18	3		
	BLACK	35		2	5	7	8	11	1		1	
	OTHER	3		1			1		1			
PLANNING DISTRICT 12	TOTAL	112		1	8	32	27	19	19	6		
	WHITE	67			5	18	18	11	11	4		
	BLACK	43		1	3	13	9	8	7	2		
	OTHER	2				1			1			
FRANKLIN COUNTY	TOTAL	9				2	2	2	1	2		
	WHITE	8				1	2	2	1	2		
	BLACK	1				1						
	OTHER											
HENRY COUNTY	TOTAL	15			3	6	2	1	3			
	WHITE	10			2	4	1	1	2			
	BLACK	3			1	1	1					
	OTHER	2				1			1			
PATRICK COUNTY	TOTAL	8			1	4	1		2			
	WHITE	6			1	3	1		1			
	BLACK	2				1			1			
	OTHER											
PITTSYLVANIA COUNTY	TOTAL	26			2	5	9	5	5			
	WHITE	19			1	4	8	3	3			
	BLACK	7			1	1	1	2	2			
	OTHER											
DANVILLE CITY	TOTAL	35				10	10	8	3	4		
	WHITE	14				4	4	3	1	2		
	BLACK	21				6	6	5	2	2		
	OTHER											
MARTINSVILLE CITY	TOTAL	19		1	2	5	3	3	5			
	WHITE	10			1	2	2	2	3			
	BLACK	9		1	1	3	1	1	2			
	OTHER											
PLANNING DISTRICT 13	TOTAL	32				10	8	8	3	2	1	
	WHITE	17				3	4	5	2	2	1	
	BLACK	15				7	4	3	1			
	OTHER											
BRUNSWICK COUNTY	TOTAL	4				1		3				
	WHITE	3				1		2				
	BLACK	1						1				
	OTHER											
HALIFAX COUNTY	TOTAL	12				4	3	2	2	1		
	WHITE	5					2	1	1	1		
	BLACK	7				4	1	1	1			
	OTHER											
MECKLENBURG COUNTY	TOTAL	16				5	5	3	1	1	1	
	WHITE	9				2	2	2	1	1	1	
	BLACK	7				3	3	1				
	OTHER											
PLANNING DISTRICT 14	TOTAL	102			8	30	19	27	14	1	2	1
	WHITE	63			6	17	9	19	10	1	1	
	BLACK	39			2	13	10	8	4		1	1
	OTHER											
AMELIA COUNTY	TOTAL	10			1	2		4	1	1		1
	WHITE	8			1	2		3	1	1		
	BLACK	2						1				1
	OTHER											
BUCKINGHAM COUNTY	TOTAL	12				3	1	5	2		1	
	WHITE	10				3	1	4	1		1	
	BLACK	2						1	1			
	OTHER											
CHARLOTTE COUNTY	TOTAL	16			3	7	5		1			
	WHITE	10			3	4	2		1			
	BLACK	6				3	3					
	OTHER											
CUMBERLAND COUNTY	TOTAL	7			2		2	2	1			
	WHITE	4			1		1	1	1			
	BLACK	3			1		1	1				
	OTHER											
LUNENBURG COUNTY	TOTAL	9			1	3		5				
	WHITE	6			1	2		3				
	BLACK	3				1		2				
	OTHER											
NOTTOWAY COUNTY	TOTAL	22			1	4	5	6	5		1	
	WHITE	13				3	2	4	4			
	BLACK	9			1	1	3	2	1		1	
	OTHER											
PRINCE EDWARD COUNTY	TOTAL	26				11	6	5	4			
	WHITE	12				3	3	4	2			
	BLACK	14				8	3	1	2			
	OTHER											

TABLE 2
RESIDENT TOTAL NATURAL FETAL DEATHS BY AGE AND RACE OF PATIENT
BY PLANNING DISTRICT AND CITY OR COUNTY
VIRGINIA, 2011

PLANNING DISTRICT AND CITY/COUNTY	RACE	RESIDENT NATURAL FETAL DEATHS	AGE OF PATIENT									
			AGE 10-14	AGE 15-17	AGE 18-19	AGE 20-24	AGE 25-29	AGE 30-34	AGE 35-39	AGE 40-44	AGE 45 UP	AGE UNKNOWN
COMMONWEALTH OF VIRGINIA	TOTAL	6,269	5	87	227	1,041	1,409	1,596	1,274	527	51	52
	WHITE	4,447	3	42	145	653	1,000	1,171	948	405	39	41
	BLACK	1,409	2	41	80	367	322	299	200	83	8	7
	OTHER	413		4	2	21	87	126	126	39	4	4
PLANNING DISTRICT 15	TOTAL	987		15	26	172	213	275	200	72	9	5
	WHITE	617		6	14	82	129	186	139	50	7	4
	BLACK	327		9	12	89	70	72	52	20	2	1
	OTHER	43				1	14	17	9	2		
CHARLES CITY COUNTY	TOTAL	1								1		
	WHITE	1								1		
	BLACK											
	OTHER											
CHESTERFIELD COUNTY	TOTAL	299		8	9	46	68	79	58	28	3	
	WHITE	208		3	5	27	51	62	41	17	2	
	BLACK	88		5	4	19	15	16	17	11	1	
	OTHER	3					2	1				
GOOCHLAND COUNTY	TOTAL	17				2	2	8	5			
	WHITE	14				1	2	7	4			
	BLACK	2						1	1			
	OTHER	1				1						
HANOVER COUNTY	TOTAL	48			1	7	9	14	13	3		1
	WHITE	43			1	4	9	13	12	3		1
	BLACK	5				3		1	1			
	OTHER											
HENRICO COUNTY	TOTAL	294		3	9	47	57	92	61	21	3	1
	WHITE	180		2	6	26	28	60	40	14	3	1
	BLACK	82		1	3	21	19	19	14	5		
	OTHER	32					10	13	7	2		
NEW KENT COUNTY	TOTAL	14			1	3	3	3	3		1	
	WHITE	13			1	2	3	3	3		1	
	BLACK	1				1						
	OTHER											
POWHATAN COUNTY	TOTAL	14		1		4	1	3	2	1		2
	WHITE	12		1		4	1	2	2			2
	BLACK	2						1		1		
	OTHER											
RICHMOND CITY	TOTAL	300		3	6	63	73	76	58	18	2	1
	WHITE	146			1	18	35	39	37	15	1	
	BLACK	147		3	5	45	36	34	19	3	1	1
	OTHER	7					2	3	2			
PLANNING DISTRICT 16	TOTAL	309		3	19	56	76	73	52	23	1	6
	WHITE	236		2	16	40	61	56	39	16	1	5
	BLACK	61		1	3	15	13	15	6	7		1
	OTHER	12				1	2	2	7			
CAROLINE COUNTY	TOTAL	26			1	4	7	10	4			
	WHITE	21			1	2	6	9	3			
	BLACK	3				2		1				
	OTHER	2					1		1			
KING GEORGE COUNTY	TOTAL	27				7	4	8	5	2		1
	WHITE	22				4	3	8	4	2		1
	BLACK	2				2						
	OTHER	3				1	1		1			
SPOTSYLVANIA COUNTY	TOTAL	77		1	2	15	19	14	18	7		1
	WHITE	62		1	2	14	17	10	13	4		1
	BLACK	12				1	2	3	3	3		
	OTHER	3						1	2			
STAFFORD COUNTY	TOTAL	110		1	12	16	28	26	16	8	1	2
	WHITE	88		1	11	11	22	21	12	7	1	2
	BLACK	18			1	5	6	4	1	1		
	OTHER	4						1	3			
FREDERICKSBURG CITY	TOTAL	69		1	4	14	18	15	9	6		2
	WHITE	43			2	9	13	8	7	3		1
	BLACK	26		1	2	5	5	7	2	3		1
	OTHER											
PLANNING DISTRICT 17	TOTAL	20			1	9		4	2	2	1	1
	WHITE	12				3		4	2	1	1	1
	BLACK	8			1	6				1		
	OTHER											
LANCASTER COUNTY	TOTAL	1								1		
	WHITE											
	BLACK	1								1		
	OTHER											
NORTHUMBERLAND COUNTY	TOTAL	4				1		3				
	WHITE	3						3				
	BLACK	1				1						
	OTHER											
RICHMOND COUNTY	TOTAL											
	WHITE											
	BLACK											
	OTHER											
WESTMORELAND COUNTY	TOTAL	15			1	8		1	2	1	1	1
	WHITE	9				3		1	2	1	1	1
	BLACK	6			1	5						
	OTHER											

TABLE 2
RESIDENT TOTAL NATURAL FETAL DEATHS BY AGE AND RACE OF PATIENT
BY PLANNING DISTRICT AND CITY OR COUNTY
VIRGINIA, 2011

PLANNING DISTRICT AND CITY/COUNTY	RACE	RESIDENT NATURAL FETAL DEATHS	AGE OF PATIENT									
			AGE 10-14	AGE 15-17	AGE 18-19	AGE 20-24	AGE 25-29	AGE 30-34	AGE 35-39	AGE 40-44	AGE 45 UP	AGE UNKNOWN
COMMONWEALTH OF VIRGINIA	TOTAL	6,269	5	87	227	1,041	1,409	1,596	1,274	527	51	52
	WHITE	4,447	3	42	145	653	1,000	1,171	948	405	39	41
	BLACK	1,409	2	41	80	367	322	299	200	83	8	7
	OTHER	413		4	2	21	87	126	126	39	4	4
PLANNING DISTRICT 18	TOTAL	40		1	1	12	8	15	2	1		
	WHITE	34		1	1	10	8	11	2	1		
	BLACK	3				2		1				
	OTHER	3						3				
ESSEX COUNTY	TOTAL	4					1	2		1		
	WHITE	4					1	2		1		
	BLACK											
	OTHER											
GLOUCESTER COUNTY	TOTAL	23		1	1	10	3	8				
	WHITE	21		1	1	10	3	6				
	BLACK											
	OTHER	2						2				
KING AND QUEEN COUNTY	TOTAL	2				1	1					
	WHITE	1					1					
	BLACK	1				1						
	OTHER											
KING WILLIAM COUNTY	TOTAL	4				1	1	1	1			
	WHITE	2					1		1			
	BLACK	2				1		1				
	OTHER											
MATHEWS COUNTY	TOTAL	5					1	3	1			
	WHITE	4					1	2	1			
	BLACK											
	OTHER	1						1				
MIDDLESEX COUNTY	TOTAL	2					1	1				
	WHITE	2					1	1				
	BLACK											
	OTHER											
PLANNING DISTRICT 19	TOTAL	192	1	5	9	52	56	33	20	14	1	1
	WHITE	97	1	2	2	27	25	17	11	10	1	1
	BLACK	87		3	7	24	27	15	7	4		
	OTHER	8				1	4	1	2			
DINWIDDIE COUNTY	TOTAL	20		1	1	7	8	1	1	1		
	WHITE	15		1	1	5	6	1		1		
	BLACK	5				2	2		1			
	OTHER											
GREENSVILLE COUNTY	TOTAL	1							1			
	WHITE											
	BLACK	1							1			
	OTHER											
PRINCE GEORGE COUNTY	TOTAL	27		2	1	9	4	4	4	2	1	
	WHITE	15		1		5	3	2	2	1	1	
	BLACK	11		1	1	4		2	2	1		
	OTHER	1					1					
SURRY COUNTY	TOTAL	3				1	2					
	WHITE	1					1					
	BLACK	2				1	1					
	OTHER											
SUSSEX COUNTY	TOTAL	9			1	1	2	4	1			
	WHITE	6			1	1	1	2	1			
	BLACK	3					1	2				
	OTHER											
COLONIAL HEIGHTS CITY	TOTAL	33			1	7	9	7	5	4		
	WHITE	22				6	3	6	3	4		
	BLACK	7			1	1	4	1				
	OTHER	4					2		2			
EMPORIA CITY	TOTAL	11				4	3	2	1	1		
	WHITE	3						1	1	1		
	BLACK	7				3	3	1				
	OTHER	1				1						
HOPEWELL CITY	TOTAL	34	1	2	3	7	11	5	3	1		1
	WHITE	13	1			2	4	2	2	1		1
	BLACK	21		2	3	5	7	3	1			
	OTHER											
PETERSBURG CITY	TOTAL	54			2	16	17	10	4	5		
	WHITE	22				8	7	3	2	2		
	BLACK	30			2	8	9	6	2	3		
	OTHER	2					1	1				
PLANNING DISTRICT 20	TOTAL	814	1	11	36	165	208	184	142	54	2	11
	WHITE	472	1	1	13	76	128	115	89	38	2	9
	BLACK	317		9	23	88	71	65	44	15		2
	OTHER	25		1		1	9	4	9	1		
ISLE OF WIGHT COUNTY	TOTAL	39			2	11	8	5	9	3	1	
	WHITE	23			1	6	5	2	7	1	1	
	BLACK	16			1	5	3	3	2	2		
	OTHER											
SOUTHAMPTON COUNTY	TOTAL	13				1	5	4	3			
	WHITE	11				1	5	2	3			
	BLACK	2						2				
	OTHER											

TABLE 2
RESIDENT TOTAL NATURAL FETAL DEATHS BY AGE AND RACE OF PATIENT
BY PLANNING DISTRICT AND CITY OR COUNTY
VIRGINIA, 2011

PLANNING DISTRICT AND CITY/COUNTY	RACE	RESIDENT NATURAL FETAL DEATHS	AGE OF PATIENT									
			AGE 10-14	AGE 15-17	AGE 18-19	AGE 20-24	AGE 25-29	AGE 30-34	AGE 35-39	AGE 40-44	AGE 45 UP	AGE UNKNOWN
COMMONWEALTH OF VIRGINIA	TOTAL	6,269	5	87	227	1,041	1,409	1,596	1,274	527	51	52
	WHITE	4,447	3	42	145	653	1,000	1,171	948	405	39	41
	BLACK	1,409	2	41	80	367	322	299	200	83	8	7
	OTHER	413		4	2	21	87	126	126	39	4	4
CHESAPEAKE CITY	TOTAL	152	1		6	25	44	32	32	11		1
	WHITE	102	1		2	16	32	24	18	8		1
	BLACK	44			4	9	9	7	12	3		
	OTHER	6					3	1	2			
FRANKLIN CITY	TOTAL	22		1	1	8	6	4	2			
	WHITE	6				3		2	1			
	BLACK	16		1	1	5	6	2	1			
	OTHER											
NORFOLK CITY	TOTAL	108		2	10	22	23	22	19	4	1	5
	WHITE	53			4	9	11	10	10	4	1	4
	BLACK	51		1	6	13	11	11	8			1
	OTHER	4		1			1	1	1			
PORTSMOUTH CITY	TOTAL	120		4	6	36	29	28	6	10		1
	WHITE	38			2	8	10	11	2	4		1
	BLACK	80		4	4	27	19	16	4	6		
	OTHER	2				1		1				
SUFFOLK CITY	TOTAL	93		3	6	29	23	22	8	1		1
	WHITE	33			1	8	11	10	2	1		
	BLACK	58		3	5	21	10	12	6			1
	OTHER	2					2					
VIRGINIA BEACH CITY	TOTAL	267		1	5	33	70	67	63	25		3
	WHITE	206		1	3	25	54	54	46	20		3
	BLACK	50			2	8	13	12	11	4		
	OTHER	11					3	1	6	1		
PLANNING DISTRICT 21	TOTAL	285	1	7	15	69	75	50	46	19		3
	WHITE	138		1	6	26	35	25	29	13		3
	BLACK	133	1	5	8	41	36	23	14	5		
	OTHER	14		1	1	2	4	2	3	1		
JAMES CITY COUNTY	TOTAL	11			1	1		3	2	3		1
	WHITE	9			1			3	1	3		1
	BLACK	2				1			1			
	OTHER											
YORK COUNTY	TOTAL	14			1	2	2	2	6	1		
	WHITE	12				2	1	2	6	1		
	BLACK	2			1		1					
	OTHER											
HAMPTON CITY	TOTAL	88	1	3	3	25	26	14	11	3		2
	WHITE	36		1	2	10	10	3	6	2		2
	BLACK	49	1	2	1	14	14	11	5	1		
	OTHER	3				1	2					
NEWPORT NEWS CITY	TOTAL	124		3	8	32	35	21	18	7		
	WHITE	50			3	10	15	9	9	4		
	BLACK	66		2	4	21	18	11	7	3		
	OTHER	8		1	1	1	2	1	2			
POQUOSON CITY	TOTAL	5					2		2	1		
	WHITE	5					2		2	1		
	BLACK											
	OTHER											
WILLIAMSBURG CITY	TOTAL	43		1	2	9	10	10	7	4		
	WHITE	26				4	7	8	5	2		
	BLACK	14		1	2	5	3	1	1	1		
	OTHER	3						1	1	1		
PLANNING DISTRICT 22	TOTAL	44		3	5	12	14	4	3	1	2	
	WHITE	27		1	3	7	11	3	2			
	BLACK	17		2	2	5	3	1	1	1	2	
	OTHER											
ACCOMACK COUNTY	TOTAL	35		3	5	8	12	4	1	1	1	
	WHITE	22		1	3	4	10	3	1			
	BLACK	13		2	2	4	2	1		1	1	
	OTHER											
NORTHAMPTON COUNTY	TOTAL	9				4	2		2		1	
	WHITE	5				3	1		1			
	BLACK	4				1	1		1		1	
	OTHER											
PLANNING DISTRICT 23	TOTAL	1,099	2	18	51	234	283	234	188	73	2	14
	WHITE	610	1	2	19	102	163	140	118	51	2	12
	BLACK	450	1	14	31	129	107	88	58	20		2
	OTHER	39		2	1	3	13	6	12	2		
UNKNOWN VA CITY OR COUNTY	TOTAL											
	WHITE											
	BLACK											
	OTHER											

TABLE 3
RESIDENT NATURAL FETAL DEATHS BY MAJORITY AND MINORITY, BY HISPANIC ETHNICITY, AND BY RACE WITH MAJORITY AS WHITE NON-HISPANIC AND MINORITY AS WHITE HISPANICS AND NONWHITE RACES BY HEALTH DISTRICTS AND HEALTH SERVICE AREAS, MEDICAL EXAMINER DISTRICTS, HMO AND PERINATAL REGIONS, AND PLANNING DISTRICTS
VIRGINIA, 2011

HEALTH AREAS AND DISTRICTS, HMO AND PERINATAL REGIONS, AND PLANNING DISTRICTS	NATURAL FETAL DEATHS BY MAJORITY AND MINORITY			NATURAL FETAL DEATHS BY ETHNICITY			NATURAL FETAL DEATHS BY RACE					
	TOTAL	MAJORITY	MINORITY	TOTAL	HISPANIC	NON-HISPANIC	TOTAL	WHITE	BLACK	ASIAN	NATIVE	OTHER
HEALTH DISTRICTS AND HEALTH SERVICE AREAS												
COMMONWEALTH OF VIRGINIA	6,269	3,995	2,274	6,269	474	5,795	6,269	4,447	1,409	320	15	78
HEALTH SERVICE AREA I	958	760	198	958	75	883	958	830	102	18	3	5
CENTRAL SHENANDOAH DISTRICT 6	214	175	39	214	25	189	214	196	14		1	3
LORD FAIRFAX DISTRICT 7	157	139	18	157	6	151	157	145	9	3		
RAPPAHANNOCK DISTRICT 16	309	213	96	309	24	285	309	236	61	9	2	1
RAPPAHANNOCK/RAPIDAN DISTRICT 9	120	97	23	120	11	109	120	108	10	1		1
THOMAS JEFFERSON DISTRICT 10	158	136	22	158	9	149	158	145	8	5		
HEALTH SERVICE AREA II	2,130	1,341	789	2,130	288	1,842	2,130	1,624	224	233	2	47
ALEXANDRIA CITY DISTRICT	218	129	89	218	18	200	218	147	43	21		7
ARLINGTON COUNTY DISTRICT	211	140	71	211	26	185	211	166	14	21		10
FAIRFAX HEALTH DISTRICT	941	550	391	941	160	781	941	707	76	139	1	18
LOUDOUN COUNTY DISTRICT	344	284	60	344	16	328	344	300	14	26	1	3
PRINCE WILLIAM HEALTH DISTRICT	416	238	178	416	68	348	416	304	77	26		9
HEALTH SERVICE AREA III	665	502	163	665	14	651	665	516	137	9		3
LENOWISCO DISTRICT 1	29	27	2	29	2	27	29	29				
CUMBERLAND PLATEAU DISTRICT 2	50	49	1	50	1	49	50	50				
MOUNT ROGERS DISTRICT 3	111	97	14	111	5	106	111	102	8	1		
NEW RIVER VALLEY DISTRICT 4	55	49	6	55	1	54	55	50	2	3		
ALLEGHANY HEALTH DISTRICT	43	30	13	43	2	41	43	32	10	1		
ROANOKE CITY DISTRICT	31	15	16	31		31	31	15	15	1		
CENTRAL VIRGINIA DISTRICT 11	234	170	64	234	1	233	234	171	59	2		2
PITTSYLVANIA/DANVILLE DISTRICT	61	33	28	61		61	61	33	28			
WEST PIEDMONT HEALTH DISTRICT	51	32	19	51	2	49	51	34	15	1		1
HEALTH SERVICE AREA IV	1,313	750	563	1,313	49	1,264	1,313	794	468	39	6	6
CHESTERFIELD HEALTH DISTRICT	346	229	117	346	14	332	346	242	97	5		2
CHICKAHOMINY HEALTH DISTRICT	80	71	9	80		80	80	71	8			1
HENRICO COUNTY DISTRICT	294	176	118	294	4	290	294	180	82	26	4	2
RICHMOND CITY DISTRICT	300	129	171	300	17	283	300	146	147	7		
CRATER HEALTH DISTRICT	159	70	89	159	8	151	159	75	80	1	2	1
PIEDMONT DISTRICT 14	102	58	44	102	6	96	102	63	39			
SOUTHSIDE DISTRICT 13	32	17	15	32		32	32	17	15			
HEALTH SERVICE AREA V	1,203	642	561	1,203	48	1,155	1,203	683	478	21	4	17
EASTERN SHORE DISTRICT 22	44	22	22	44	5	39	44	27	17			
THREE RIVERS HEALTH DISTRICT	60	44	16	60	2	58	60	46	11	3		
HAMPTON CITY DISTRICT	88	34	54	88	3	85	88	36	49			3
PENINSULA HEALTH DISTRICT	197	99	98	197	5	192	197	102	84	4		7
CHESAPEAKE CITY DISTRICT	152	99	53	152	3	149	152	102	44	4	1	1
NORFOLK CITY DISTRICT	108	51	57	108	3	105	108	53	51	1	2	1
PORTSMOUTH CITY DISTRICT	120	36	84	120	5	115	120	38	80			2
VIRGINIA BEACH CITY DISTRICT	267	189	78	267	17	250	267	206	50	9	1	1
WESTERN TIDEWATER DISTRICT	167	68	99	167	5	162	167	73	92			2
NEWPORT NEWS CITY	124	48	76	124	4	120	124	50	66	1		7
COLONIAL PENINSULA AREA	73	51	22	73	1	72	73	52	18	3		
UNKNOWN VA CITY OR COUNTY												
MEDICAL EXAMINER DISTRICTS, HEALTH MAINTENANCE ORGANIZATION REGIONS, AND PERINATAL REGIONS												
MED 1 - WESTERN VIRGINIA	879	677	202	879	39	840	879	712	151	9	1	6
MED 2 - NORTHERN VIRGINIA	2,407	1,577	830	2,407	305	2,102	2,407	1,877	243	237	2	48
MED 3 - CENTRAL VIRGINIA	1,894	1,177	717	1,894	85	1,809	1,894	1,256	564	59	8	7
MED 4 - TIDEWATER VIRGINIA	1,089	564	525	1,089	45	1,044	1,089	602	451	15	4	17
HMO 1 - SOUTHWEST VIRGINIA	178	161	17	178	8	170	178	169	8	1		
HMO 2 - ROANOKE AREA	533	369	164	533	11	522	533	379	143	8		3
HMO 3 - BLUE RIDGE AREA	603	506	97	603	48	555	603	550	40	8	1	4
HMO 4 - NORTHERN VIRGINIA	2,386	1,512	874	2,386	311	2,075	2,386	1,817	280	239	2	48
HMO 5 - CENTRAL VIRGINIA	1,384	816	568	1,384	49	1,335	1,384	861	466	43	8	6
HMO 6 - HAMPTON ROADS	1,185	631	554	1,185	47	1,138	1,185	671	472	21	4	17
PER 1 - SOUTHWESTERN	370	299	71	370	13	357	370	312	50	7		1
PER 2 - WEST CENTRAL	944	750	194	944	52	892	944	798	128	11	1	6
PER 3 - EAST CENTRAL	1,682	1,007	675	1,682	75	1,607	1,682	1,076	540	51	8	7
PER 4 - NORTHERN	2,130	1,341	789	2,130	288	1,842	2,130	1,624	224	233	2	47
PER 5 - EASTERN	1,143	598	545	1,143	46	1,097	1,143	637	467	18	4	17
PLANNING DISTRICTS NOT COTERMINOUS WITH HEALTH DISTRICTS												
ALLEGHANY/ROANOKE PLAN DISTRICT 5	74	45	29	74	2	72	74	47	25	2		
NORTHERN VIRGINIA PLAN DISTRICT 8	2,130	1,341	789	2,130	288	1,842	2,130	1,624	224	233	2	47
WEST PIEDMONT PLANNING DISTRICT 12	112	65	47	112	2	110	112	67	43	1		1
RICHMOND REGIONAL PLAN DISTRICT 15	987	585	402	987	33	954	987	617	327	35	4	4
NORTHERN NECK PLANNING DISTRICT 17	20	11	9	20	1	19	20	12	8			
MIDDLE PENINSULA PLAN DISTRICT 18	40	33	7	40	1	39	40	34	3	3		
CRATER PLANNING DISTRICT 19	192	90	102	192	10	182	192	97	87	4	2	2
SOUTHEASTERN VIRGINIA DISTRICT 20	814	443	371	814	33	781	814	472	317	14	4	7
PENINSULA PLANNING DISTRICT 21	285	133	152	285	8	277	285	138	133	4		10
HAMPTON ROADS PLAN DISTRICT 23	1,099	576	523	1,099	41	1,058	1,099	610	450	18	4	17

NOTE: The Colonial Peninsula Area is the Aggregate of James City County, York County, Poquoson City, and Williamsburg City.

TABLE 4
RESIDENT ASIAN AND PACIFIC ISLANDER AND HISPANIC NATURAL FETAL DEATHS BY NATIONAL ORIGIN BY HEALTH DISTRICTS AND HEALTH SERVICE AREAS, MEDICAL EXAMINER DISTRICTS, HMO AND PERINATAL REGIONS, AND PLANNING DISTRICTS
VIRGINIA, 2011

HEALTH AREAS AND DISTRICTS, HMO AND PERINATAL REGIONS, AND PLANNING DISTRICTS	ASIAN AND PACIFIC ISLANDER NATURAL FETAL DEATHS						HISPANIC NATURAL FETAL DEATHS					
	TOTAL	INDIAN	KOREAN	VIETNAMESE	FILIPINO	OTHER	TOTAL HISPANIC	MEXICAN	PUERTO RICAN	CUBAN	CENTRAL & SOUTH AMERICAN	OTHER & UNKNOWN
HEALTH DISTRICTS AND HEALTH SERVICE AREAS												
COMMONWEALTH OF VIRGINIA	320	57	10	7	6	240	474	49	15	1	58	351
HEALTH SERVICE AREA I	18				2	16	75	23	3		12	37
CENTRAL SHENANDOAH DISTRICT 6							25	7	2		4	12
LORD FAIRFAX DISTRICT 7	3					3	6	1			1	4
RAPPAHANNOCK DISTRICT 16	9				2	7	24	9	1		3	11
RAPPAHANNOCK/RAPIDAN DISTRICT 9	1					1	11	2			3	6
THOMAS JEFFERSON DISTRICT 10	5					5	9	4			1	4
HEALTH SERVICE AREA II	233	52	6	3	1	171	288	4	1		37	246
ALEXANDRIA CITY DISTRICT	21	1	3			17	18				2	16
ARLINGTON COUNTY DISTRICT	21	2				19	26					26
FAIRFAX HEALTH DISTRICT	139	28	1	2	1	107	160	3	1		22	134
LOUDOUN COUNTY DISTRICT	26	11	1	1		13	16	1			2	13
PRINCE WILLIAM HEALTH DISTRICT	26	10	1			15	68				11	57
HEALTH SERVICE AREA III	9		2			7	14	5			1	8
LENOWISCO DISTRICT 1							2					2
CUMBERLAND PLATEAU DISTRICT 2							1					1
MOUNT ROGERS DISTRICT 3	1					1	5	2			1	2
NEW RIVER VALLEY DISTRICT 4	3					3	1					1
ALLEGHANY HEALTH DISTRICT	1					1	2	1				1
ROANOKE CITY DISTRICT	1					1						
CENTRAL VIRGINIA DISTRICT 11	2		2				1					1
PITTSYLVANIA/DANVILLE DISTRICT												
WEST PIEDMONT HEALTH DISTRICT	1					1	2	2				
HEALTH SERVICE AREA IV	39	5	1	2		31	49	9	5		5	30
CHESTERFIELD HEALTH DISTRICT	5			1		4	14	2	1		1	10
CHICKAHOMINY HEALTH DISTRICT												
HENRICO COUNTY DISTRICT	26	5		1		20	4	1				3
RICHMOND CITY DISTRICT	7		1			6	17	3	3		2	9
CRATER HEALTH DISTRICT	1					1	8	2	1		2	3
PIEDMONT DISTRICT 14							6	1				5
SOUTHSIDE DISTRICT 13												
HEALTH SERVICE AREA V	21		1	2	3	15	48	8	6	1	3	30
EASTERN SHORE DISTRICT 22							5					5
THREE RIVERS HEALTH DISTRICT	3					3	2	1	1			
HAMPTON CITY DISTRICT							3	1				2
PENINSULA HEALTH DISTRICT	4		1			3	5	2			1	2
CHESAPEAKE CITY DISTRICT	4			1	1	2	3	1				2
NORFOLK CITY DISTRICT	1					1	3					3
PORTSMOUTH CITY DISTRICT							5				1	4
VIRGINIA BEACH CITY DISTRICT	9			1	2	6	17	2	4	1	1	9
WESTERN TIDEWATER DISTRICT							5	1	1			3
NEWPORT NEWS CITY	1		1				4	2			1	1
COLONIAL PENINSULA AREA	3					3	1					1
UNKNOWN VA CITY OR COUNTY												
MEDICAL EXAMINER DISTRICTS, HEALTH MAINTENANCE ORGANIZATION REGIONS, AND PERINATAL REGIONS												
MED 1 - WESTERN VIRGINIA	9		2			7	39	12	2		5	20
MED 2 - NORTHERN VIRGINIA	237	52	6	3	1	175	305	7	1		41	256
MED 3 - CENTRAL VIRGINIA	59	5	1	2	2	49	85	23	7		9	46
MED 4 - TIDEWATER VIRGINIA	15		1	2	3	9	45	7	5	1	3	29
HMO 1 - SOUTHWEST VIRGINIA	1					1	8	2			1	5
HMO 2 - ROANOKE AREA	8		2			6	11	3				8
HMO 3 - BLUE RIDGE AREA	8					8	48	14	2		9	23
HMO 4 - NORTHERN VIRGINIA	239	52	6	3	2	176	311	13	2		40	256
HMO 5 - CENTRAL VIRGINIA	43	5	1	2	1	34	49	10	5		5	29
HMO 6 - HAMPTON ROADS	21		1	2	3	15	47	7	6	1	3	30
PER 1 - SOUTHWESTERN	7					7	13	5			1	7
PER 2 - WEST CENTRAL	11		2			9	52	14	2		9	27
PER 3 - EAST CENTRAL	51	5	1	2	2	41	75	19	7		8	41
PER 4 - NORTHERN	233	52	6	3	1	171	288	4	1		37	246
PER 5 - EASTERN	18		1	2	3	12	46	7	5	1	3	30
PLANNING DISTRICTS NOT COTERMINOUS WITH HEALTH DISTRICTS												
ALLEGHANY/ROANOKE PLAN DISTRICT 5	2					2	2	1				1
NORTHERN VIRGINIA PLAN DISTRICT 8	233	52	6	3	1	171	288	4	1		37	246
WEST PIEDMONT PLANNING DISTRICT 12	1					1	2	2				
RICHMOND REGIONAL PLAN DISTRICT 15	35	5	1	2		27	33	5	4		2	22
NORTHERN NECK PLANNING DISTRICT 17							1	1				
MIDDLE PENINSULA PLAN DISTRICT 18	3					3	1		1			
CRATER PLANNING DISTRICT 19	4					4	10	3	1		3	3
SOUTHEASTERN VIRGINIA DISTRICT 20	14			2	3	9	33	4	5	1	2	21
PENINSULA PLANNING DISTRICT 21	4		1			3	8	3			1	4
HAMPTON ROADS PLAN DISTRICT 23	18		1	2	3	12	41	7	5	1	3	25

NOTE: The Colonial Peninsula Area is the Aggregate of James City County, York County, Poquoson City, and Williamsburg City.

TABLE 5
FIFTY-TWO CAUSES OF RESIDENT NATURAL FETAL DEATHS INCLUSIVE OF THE FORTY-FIVE RANKABLE CAUSES BY HEALTH SERVICE AREAS AND HEALTH MAINTENANCE ORGANIZATION REGIONS
VIRGINIA, 2011

FIFTY-TWO CATEGORIES OF RESIDENT NATURAL FETAL DEATHS INCLUSIVE OF THE 45 RANKABLE CAUSES LIST OF THE NATIONAL CENTER FOR HEALTH STATISTICS BY INTERNATIONAL CLASSIFICATION OF DISEASES CODE TENTH REVISION	TOTAL FETAL DEATHS	HEALTH SERVICE AREAS					HEALTH MAINTENANCE ORGANIZATION REGIONS					
		NORTHWEST VIRGINIA	NORTHERN VIRGINIA	SOUTHWEST VIRGINIA	CENTRAL VIRGINIA	EASTERN VIRGINIA	SOUTHWEST VIRGINIA	ROANOKE AREA	BLUE RIDGE AREA	NORTHERN VIRGINIA	CENTRAL VIRGINIA	HAMPTON ROADS
ALL CAUSES OF NATURAL FETAL DEATHS	6,269	958	2,130	665	1,313	1,203	178	533	603	2,386	1,384	1,185
1) Congenital Syphilis A50												
2) Human Immunodeficiency Virus (HIV) Disease B20-B24												
3) Malignant Neoplasms C00-C97												
4) Benign Neoplasms and Neoplasms of Unknown Behavior D00-D48	1			1				1				
5) Anemias D50-D64												
6) Short Stature Not Elsewhere Classified E34.3												
7) Cystic Fibrosis E84												
8) Meningitis G00,G03												
9) Umbilical Hernia K42												
10) All Other Diseases, Excluding Codes P00-R99 ..... Residual of A00-N99	32	6	13	2	9	2		2	6	13	9	2
11) Fetus Affected By Maternal Factors Unrelated to Pregnancy P00	9	3	2		2	2			2	3	2	2
12) Fetus Affected By Maternal Complications of Pregnancy P01	5,130	731	1,817	504	1,114	964	147	394	486	1,987	1,161	955
13) Fetus Affected By Complications of Placenta, Cord, and Membranes P02	131	23	34	16	30	28	5	15	15	39	31	26
14) Fetus Affected By Other Complications of Labor and Delivery P03	2	1				1			1			1
15) Fetus Affected By Noxious Influences Transmitted Via Placenta P04												
16) Slow Fetal Growth and Fetal Malnutrition P05	5	2	2		1					2	3	
17) Short Gestation and Low Birth Weight Not Elsewhere Classified P07	296	88	86	21	31	70	7	14	22	145	41	67
18) Long Gestation and High Birth Weight P08												
19) Birth Trauma P10-P15												
20) Intrauterine Hypoxia and Birth Asphyxia P20-P21	24	14	3	1	2	4		1	1	12	8	2
21) Congenital Pneumonia P23												
22) Aspiration Syndromes P24												
23) Interstitial Emphysema and Related Conditions P25												
24) Atelectasis P28.0-P28.1												
25) Other Respiratory System Disorders P26-P27,P28.2-P28.9												
26) Congenital Rubella Syndrome P35.0												
27) Congenital Cytomegalovirus Infection P35.1												
28) Congenital Herpesviral (Herpes Simplex) Infection P35.2												
29) Congenital Viral Hepatitis P35.3												
30) Bacterial Sepsis P36												
31) Congenital Tuberculosis P37.0												
32) Congenital Toxoplasmosis P37.1												
33) Other Infections of Perinatal Period P35.8-P35.9,P37.2-P37.9,P38-P39												
34) Fetal Hemorrhage P50-P54												
35) Hemolytic Disease of Fetus P55-P56												
36) Perinatal Jaundice P57-P59												
37) Hematological Disorders P60-P61												
38) Syndrome from Diabetic Mother & Neonatal Diabetes Mellitus P70.0-P70.2	2		1	1			1			1		
39) Other Transitory Endocrine and Metabolic Disorders P70.3-P70.9,P71-P74												
40) Digestive System Disorders of Fetus P76-P78												
41) Hydrops Fetalis Not Due to Hemolytic Disease P83.2	10	2	1	2	1	4		2	1	2	1	4
42) Fetal Death of Unspecified Cause P95	566	80	157	99	112	118	12	91	65	165	117	116
43) Withdrawal Symptoms From Maternal Use of Drugs of Addiction P96.1												
44) Termination of Pregnancy P96.4												
45) Complications of Intrauterine Procedures Not Elsewhere Classified P96.5												
46) All Other Conditions Originating in the Perinatal Period P80-P81 P83.0-P83.1,P83.3-P83.9,P90-P91,P93-P94,P96.0,P96.3,P96.8-P96.9												
47) Congenital Malformations, Deformations, and Abnormalities Q00-Q99	61	8	14	18	11	10	6	13	4	17	11	10
48) Symptoms, Signs, and Abnormal Clinical Findings R83-R94												
49) Unintentional Injury (Accidents) V01-X59												
50) Intentional Harm By Assault (Homicide) X85-Y09												
51) Complications of Medical and Surgical Care Y40-Y84												
52) Undetermined Intent and Other External Causes Y10-Y36												

TABLE 6
FIFTY-TWO CAUSES OF RESIDENT NATURAL FETAL DEATHS INCLUSIVE OF THE FORTY-FIVE RANKABLE CAUSES BY MEDICAL EXAMINER DISTRICTS AND PERINATAL REGIONS
VIRGINIA, 2011

FIFTY-TWO CATEGORIES OF RESIDENT NATURAL FETAL DEATHS INCLUSIVE OF THE 45 RANKABLE CAUSES LIST OF THE NATIONAL CENTER FOR HEALTH STATISTICS BY INTERNATIONAL CLASSIFICATION OF DISEASES CODE TENTH REVISION	TOTAL FETAL DEATHS	MEDICAL EXAMINER DISTRICTS				PERINATAL REGIONS				
		WESTERN VIRGINIA	NORTHERN VIRGINIA	CENTRAL VIRGINIA	TIDEWATER VIRGINIA	SOUTHWESTERN REGION 1	WEST CENTRAL REGION 2	EAST CENTRAL REGION 3	NORTHERN REGION 4	EASTERN REGION 5
ALL CAUSES OF NATURAL FETAL DEATHS	6,269	879	2,407	1,894	1,089	370	944	1,682	2,130	1,143
1) Congenital Syphilis A50										
2) Human Immunodeficiency Virus (HIV) Disease B20-B24										
3) Malignant Neoplasms C00-C97										
4) Benign Neoplasms and Neoplasms of Unknown Behavior D00-D48	1	1				1				
5) Anemias D50-D64										
6) Short Stature Not Elsewhere Classified E34.3										
7) Cystic Fibrosis E84										
8) Meningitis G00,G03										
9) Umbilical Hernia K42										
10) All Other Diseases, Excluding Codes P00-R99 ..... Residual of A00-N99	32	4	17	9	2	2	6	9	13	2
11) Fetus Affected By Maternal Factors Unrelated to Pregnancy P00	9		3	4	2		2	3	2	2
12) Fetus Affected By Maternal Complications of Pregnancy P01	5,130	678	2,035	1,540	877	282	744	1,366	1,817	921
13) Fetus Affected By Complications of Placenta, Cord, and Membranes P02	131	18	45	46	22	10	23	40	34	24
14) Fetus Affected By Other Complications of Labor and Delivery P03	2			1	1		1			1
15) Fetus Affected By Noxious Influences Transmitted Via Placenta P04										
16) Slow Fetal Growth and Fetal Malnutrition P05	5		2	3				3	2	
17) Short Gestation and Low Birth Weight Not Elsewhere Classified P07	296	24	96	114	62	15	30	100	86	65
18) Long Gestation and High Birth Weight P08										
19) Birth Trauma P10-P15										
20) Intrauterine Hypoxia and Birth Asphyxia P20-P21	24	1	4	17	2	1	2	16	3	2
21) Congenital Pneumonia P23										
22) Aspiration Syndromes P24										
23) Interstitial Emphysema and Related Conditions P25										
24) Atelectasis P28.0-P28.1										
25) Other Respiratory System Disorders P26-P27,P28.2-P28.9										
26) Congenital Rubella Syndrome P35.0										
27) Congenital Cytomegalovirus Infection P35.1										
28) Congenital Herpesviral (Herpes Simplex) Infection P35.2										
29) Congenital Viral Hepatitis P35.3										
30) Bacterial Sepsis P36										
31) Congenital Tuberculosis P37.0										
32) Congenital Toxoplasmosis P37.1										
33) Other Infections of Perinatal Period P35.8-P35.9,P37.2-P37.9,P38-P39										
34) Fetal Hemorrhage P50-P54										
35) Hemolytic Disease of Fetus P55-P56										
36) Perinatal Jaundice P57-P59										
37) Hematological Disorders P60-P61										
38) Syndrome from Diabetic Mother & Neonatal Diabetes Mellitus P70.0-P70.2	2	1	1			1			1	
39) Other Transitory Endocrine and Metabolic Disorders P70.3-P70.9,P71-P74										
40) Digestive System Disorders of Fetus P76-P78										
41) Hydrops Fetalis Not Due to Hemolytic Disease P83.2	10	2	2	2	4	2	1	2	1	4
42) Fetal Death of Unspecified Cause P95	566	130	185	144	107	42	126	129	157	112
43) Withdrawal Symptoms From Maternal Use of Drugs of Addiction P96.1										
44) Termination of Pregnancy P96.4										
45) Complications of Intrauterine Procedures Not Elsewhere Classified P96.5										
46) All Other Conditions Originating in the Perinatal Period P80-P81 P83.0-P83.1,P83.3-P83.9,P90-P91,P93-P94,P96.0,P96.3,P96.8-P96.9										
47) Congenital Malformations, Deformations, and Abnormalities Q00-Q99	61	20	17	14	10	14	9	14	14	10
48) Symptoms, Signs, and Abnormal Clinical Findings R83-R94										
49) Unintentional Injury (Accidents) V01-X59										
50) Intentional Harm By Assault (Homicide) X85-Y09										
51) Complications of Medical and Surgical Care Y40-Y84										
52) Undetermined Intent and Other External Causes Y10-Y36										

TABLE 7
RESIDENT TOTAL NATURAL FETAL DEATHS BY LENGTH OF GESTATION BY RACE
BY PLANNING DISTRICT AND CITY OR COUNTY
VIRGINIA, 2011

PLANNING DISTRICT AND CITY / COUNTY	RESIDENT TOTAL NATURAL FETAL DEATHS				NATURAL FETAL DEATHS WITH GESTATION UNDER 20 WEEKS				NATURAL FETAL DEATHS WITH GESTATION 20 WEEKS AND OVER			
	TOTAL	WHITE	BLACK	OTHER	TOTAL	WHITE	BLACK	OTHER	TOTAL	WHITE	BLACK	OTHER
COMMONWEALTH OF VIRGINIA	6,269	4,447	1,409	413	5,730	4,116	1,233	381	539	331	176	32
PLANNING DISTRICT 1	29	29			16	16			13	13		
LEE COUNTY	5	5			3	3			2	2		
SCOTT COUNTY	5	5			1	1			4	4		
WISE COUNTY	18	18			11	11			7	7		
NORTON CITY	1	1			1	1						
PLANNING DISTRICT 2	50	50			47	47			3	3		
BUCHANAN COUNTY	16	16			16	16						
DICKENSON COUNTY	13	13			12	12			1	1		
RUSSELL COUNTY	4	4			3	3			1	1		
TAZEWELL COUNTY	17	17			16	16			1	1		
PLANNING DISTRICT 3	111	102	8	1	101	92	8	1	10	10		
BLAND COUNTY	5	5			5	5						
CARROLL COUNTY	12	12			11	11			1	1		
GRAYSON COUNTY	5	5			5	5						
SMYTH COUNTY	6	6			6	6						
WASHINGTON COUNTY	22	22			17	17			5	5		
WYTHE COUNTY	38	31	6	1	37	30	6	1	1	1		
BRISTOL CITY	5	5			3	3			2	2		
GALAX CITY	18	16	2		17	15	2		1	1		
PLANNING DISTRICT 4	55	50	2	3	51	47	1	3	4	3	1	
FLOYD COUNTY	5	5			5	5						
GILES COUNTY	8	8			7	7			1	1		
MONTGOMERY COUNTY	24	22	1	1	22	20	1	1	2	2		
PULASKI COUNTY	9	7	1	1	8	7		1	1		1	
RADFORD CITY	9	8		1	9	8		1				
PLANNING DISTRICT 5	74	47	25	2	65	42	21	2	9	5	4	
ALLEGHANY COUNTY	2	1	1		2	1	1					
BOTETOURT COUNTY	4	4			4	4						
CRAIG COUNTY												
ROANOKE COUNTY	32	23	8	1	29	22	6	1	3	1	2	
COVINGTON CITY	1	1			1	1						
ROANOKE CITY	31	15	15	1	26	12	13	1	5	3	2	
SALEM CITY	4	3	1		3	2	1		1	1		
PLANNING DISTRICT 6	214	196	14	4	197	181	12	4	17	15	2	
AUGUSTA COUNTY	42	40	2		39	37	2		3	3		
BATH COUNTY												
HIGHLAND COUNTY												
ROCKBRIDGE COUNTY	4	4			4	4						
ROCKINGHAM COUNTY	63	62	1		58	58			5	4	1	
BUENA VISTA CITY	8	7	1		8	7	1					
HARRISONBURG CITY	41	32	6	3	37	29	5	3	4	3	1	
LEXINGTON CITY	6	6			5	5			1	1		
STAUNTON CITY	22	19	2	1	19	16	2	1	3	3		
WAYNESBORO CITY	28	26	2		27	25	2		1	1		
PLANNING DISTRICT 7	157	145	9	3	139	129	8	2	18	16	1	1
CLARKE COUNTY	5	4	1		4	4			1		1	
FREDERICK COUNTY	69	64	4	1	64	59	4	1	5	5		
PAGE COUNTY	11	11			9	9			2	2		
SHENANDOAH COUNTY	23	23			21	21			2	2		
WARREN COUNTY	33	28	4	1	31	26	4	1	2	2		
WINCHESTER CITY	16	15		1	10	10			6	5		1
PLANNING DISTRICT 8	2,130	1,624	224	282	2,000	1,533	205	262	130	91	19	20
ARLINGTON COUNTY	211	166	14	31	200	157	12	31	11	9	2	
FAIRFAX COUNTY	898	672	75	151	840	634	69	137	58	38	6	14
LOUDOUN COUNTY	344	300	14	30	331	291	11	29	13	9	3	1
PRINCE WILLIAM COUNTY	295	214	64	17	274	199	60	15	21	15	4	2
ALEXANDRIA CITY	218	147	43	28	202	134	40	28	16	13	3	
FAIRFAX CITY	24	20		4	24	20		4				
FALLS CHURCH CITY	19	15	1	3	18	14	1	3	1	1		
MANASSAS CITY	119	89	13	17	109	83	12	14	10	6	1	3
MANASSAS PARK CITY	2	1		1	2	1		1				
PLANNING DISTRICT 9	120	108	10	2	108	98	8	2	12	10	2	
CULPEPER COUNTY	33	30	3		27	26	1		6	4	2	
FAUQUIER COUNTY	58	53	4	1	54	49	4	1	4	4		
MADISON COUNTY	7	6		1	7	6		1				
ORANGE COUNTY	17	14	3		15	12	3		2	2		
RAPPAHANNOCK COUNTY	5	5			5	5						
PLANNING DISTRICT 10	158	145	8	5	142	133	7	2	16	12	1	3
ALBEMARLE COUNTY	45	43	2		39	37	2		6	6		
FLUVANNA COUNTY	10	10			9	9			1	1		
GREENE COUNTY	9	9			8	8			1	1		
LOUISA COUNTY	18	17		1	16	16			2	1		1
NELSON COUNTY	14	13	1		13	12	1		1	1		
CHARLOTTESVILLE CITY	62	53	5	4	57	51	4	2	5	2	1	2
PLANNING DISTRICT 11	234	171	59	4	213	156	53	4	21	15	6	
AMHERST COUNTY	25	16	9		23	14	9		2	2		
APPOMATTOX COUNTY	15	11	3	1	14	11	2	1	1		1	
BEDFORD COUNTY	28	24	4		25	21	4		3	3		
CAMPBELL COUNTY	36	30	6		31	26	5		5	4	1	
BEDFORD CITY	9	7	2		9	7	2					
LYNCHBURG CITY	121	83	35	3	111	77	31	3	10	6	4	

[continued]

TABLE 7
RESIDENT TOTAL NATURAL FETAL DEATHS BY LENGTH OF GESTATION BY RACE
BY PLANNING DISTRICT AND CITY OR COUNTY
VIRGINIA, 2011

PLANNING DISTRICT AND CITY / COUNTY	RESIDENT TOTAL NATURAL FETAL DEATHS				NATURAL FETAL DEATHS WITH GESTATION UNDER 20 WEEKS				NATURAL FETAL DEATHS WITH GESTATION 20 WEEKS AND OVER			
	TOTAL	WHITE	BLACK	OTHER	TOTAL	WHITE	BLACK	OTHER	TOTAL	WHITE	BLACK	OTHER
COMMONWEALTH OF VIRGINIA	6,269	4,447	1,409	413	5,730	4,116	1,233	381	539	331	176	32
PLANNING DISTRICT 12	112	67	43	2	92	59	31	2	20	8	12	
FRANKLIN COUNTY	9	8	1		8	7	1		1	1		
HENRY COUNTY	15	10	3	2	14	9	3	2	1	1		
PATRICK COUNTY	8	6	2		8	6	2					
PITTSYLVANIA COUNTY	26	19	7		24	19	5		2		2	
DANVILLE CITY	35	14	21		22	9	13		13	5	8	
MARTINSVILLE CITY	19	10	9		16	9	7		3	1	2	
PLANNING DISTRICT 13	32	17	15		29	16	13		3	1	2	
BRUNSWICK COUNTY	4	3	1		4	3	1					
HALIFAX COUNTY	12	5	7		11	5	6		1		1	
MECKLENBURG COUNTY	16	9	7		14	8	6		2	1	1	
PLANNING DISTRICT 14	102	63	39		93	58	35		9	5	4	
AMELIA COUNTY	10	8	2		9	7	2		1	1		
BUCKINGHAM COUNTY	12	10	2		12	10	2					
CHARLOTTE COUNTY	16	10	6		15	9	6		1	1		
CUMBERLAND COUNTY	7	4	3		6	3	3		1	1		
LUNENBURG COUNTY	9	6	3		7	5	2		2	1	1	
NOTTOWAY COUNTY	22	13	9		19	13	6		3		3	
PRINCE EDWARD COUNTY	26	12	14		25	11	14		1	1		
PLANNING DISTRICT 15	987	617	327	43	904	575	288	41	83	42	39	2
CHARLES CITY COUNTY	1	1			1	1						
CHESTERFIELD COUNTY	299	208	88	3	283	197	83	3	16	11	5	
GOOCHLAND COUNTY	17	14	2	1	16	14	1	1	1		1	
HANOVER COUNTY	48	43	5		45	41	4		3	2	1	
HENRICO COUNTY	294	180	82	32	267	164	73	30	27	16	9	2
NEW KENT COUNTY	14	13	1		11	10	1		3	3		
POWHATAN COUNTY	14	12	2		12	10	2		2	2		
RICHMOND CITY	300	146	147	7	269	138	124	7	31	8	23	
PLANNING DISTRICT 16	309	236	61	12	289	221	57	11	20	15	4	1
CAROLINE COUNTY	26	21	3	2	24	19	3	2	2	2		
KING GEORGE COUNTY	27	22	2	3	26	22	2	2	1			1
SPOTSYLVANIA COUNTY	77	62	12	3	73	59	11	3	4	3	1	
STAFFORD COUNTY	110	88	18	4	103	81	18	4	7	7		
FREDERICKSBURG CITY	69	43	26		63	40	23		6	3	3	
PLANNING DISTRICT 17	20	12	8		17	11	6		3	1	2	
LANCASTER COUNTY	1		1						1		1	
NORTHUMBERLAND COUNTY	4	3	1		3	3			1		1	
RICHMOND COUNTY												
WESTMORELAND COUNTY	15	9	6		14	8	6		1	1		
PLANNING DISTRICT 18	40	34	3	3	35	32	2	1	5	2	1	2
ESSEX COUNTY	4	4			3	3			1	1		
GLOUCESTER COUNTY	23	21		2	20	20			3	1		2
KING AND QUEEN COUNTY	2	1	1		1	1			1		1	
KING WILLIAM COUNTY	4	2	2		4	2	2					
MATHEWS COUNTY	5	4		1	5	4		1				
MIDDLESEX COUNTY	2	2			2	2						
PLANNING DISTRICT 19	192	97	87	8	170	86	76	8	22	11	11	
DINWIDDIE COUNTY	20	15	5		18	14	4		2	1	1	
GREENSVILLE COUNTY	1		1		1		1					
PRINCE GEORGE COUNTY	27	15	11	1	23	12	10	1	4	3	1	
SURRY COUNTY	3	1	2		3	1	2					
SUSSEX COUNTY	9	6	3		7	4	3		2	2		
COLONIAL HEIGHTS CITY	33	22	7	4	29	20	5	4	4	2	2	
EMPORIA CITY	11	3	7	1	10	2	7	1	1	1		
HOPEWELL CITY	34	13	21		30	11	19		4	2	2	
PETERSBURG CITY	54	22	30	2	49	22	25	2	5		5	
PLANNING DISTRICT 20	814	472	317	25	720	427	270	23	94	45	47	2
ISLE OF WIGHT COUNTY	39	23	16		39	23	16					
SOUTHAMPTON COUNTY	13	11	2		13	11	2					
CHESAPEAKE CITY	152	102	44	6	139	92	42	5	13	10	2	1
FRANKLIN CITY	22	6	16		22	6	16					
NORFOLK CITY	108	53	51	4	79	45	30	4	29	8	21	
PORTSMOUTH CITY	120	38	80	2	102	31	69	2	18	7	11	
SUFFOLK CITY	93	33	58	2	88	32	54	2	5	1	4	
VIRGINIA BEACH CITY	267	206	50	11	238	187	41	10	29	19	9	1
PLANNING DISTRICT 21	285	138	133	14	261	133	115	13	24	5	18	1
JAMES CITY COUNTY	11	9	2		11	9	2					
YORK COUNTY	14	12	2		12	12			2		2	
HAMPTON CITY	88	36	49	3	78	34	42	2	10	2	7	1
NEWPORT NEWS CITY	124	50	66	8	114	48	58	8	10	2	8	
POQUOSON CITY	5	5			4	4			1	1		
WILLIAMSBURG CITY	43	26	14	3	42	26	13	3	1		1	
PLANNING DISTRICT 22	44	27	17		41	24	17		3	3		
ACCOMACK COUNTY	35	22	13		33	20	13		2	2		
NORTHAMPTON COUNTY	9	5	4		8	4	4		1	1		
PLANNING DISTRICT 23	1,099	610	450	39	981	560	385	36	118	50	65	3
UNKNOWN VA CITY OR COUNTY												

NOTE: PLANNING DISTRICT 23, THE HAMPTON ROADS PLANNING DISTRICT, IS THE AGGREGATE OF PLANNING DISTRICTS 20 AND 21.

The Column for Under 20 Weeks Gestation Includes Counts from Records Marked With Period of Gestation Unknown.

TABLE 8
RESIDENT TOTAL NATURAL FETAL DEATHS
BY PLANNING DISTRICT AND CITY OR COUNTY
VIRGINIA, 1997-2011

PLANNING DISTRICT CITY / COUNTY	YEAR														
	1997	1998	1999	2000	2001	2002	2003	2004	2005	2006	2007	2008	2009	2010	2011
COMMONWEALTH OF VIRGINIA	7,532	7,524	7,371	7,248	7,572	7,888	7,793	7,409	7,095	6,918	7,362	7,437	6,585	6,590	6,269
PLANNING DISTRICT 1	80	71	81	69	43	47	59	36	46	45	53	70	41	28	29
LEE COUNTY	26	29	26	13	14	10	11	12	8	10	7	16	7	6	5
SCOTT COUNTY	1	3	2	5		1	2	2	3	2	1	3	3		5
WISE COUNTY	49	39	47	44	26	30	38	17	33	31	39	40	29	21	18
NORTON CITY	4		6	7	3	6	8	5	2	2	6	11	2	1	1
PLANNING DISTRICT 2	97	97	83	85	64	68	84	98	70	78	80	75	69	59	50
BUCHANAN COUNTY	21	31	23	27	19	21	27	28	21	22	20	21	22	17	16
DICKENSON COUNTY	16	16	12	11	13	9	21	11	7	18	14	11	7	11	13
RUSSELL COUNTY	30	21	12	19	10	12	7	19	15	11	15	15	15	8	4
TAZEWELL COUNTY	30	29	36	28	22	26	29	40	27	27	31	28	25	23	17
PLANNING DISTRICT 3	140	125	142	138	111	110	111	113	125	114	116	118	97	109	111
BLAND COUNTY	5	3	1	5	3	1	3	5		1	6	1	3		5
CARROLL COUNTY	20	21	19	22	15	14	19	12	17	5	14	12	13	8	12
GRAYSON COUNTY	16	8	15	14	8	4	9	5	5	15	7	7	11	11	5
SMYTH COUNTY	15	13	19	12	7	20	17	32	28	33	31	23	7	23	6
WASHINGTON COUNTY	39	29	30	28	22	19	14	15	25	16	15	17	16	15	22
WYTHE COUNTY	41	35	39	38	38	35	20	24	23	19	23	34	28	27	38
BRISTOL CITY	1	5	6	2	7	4	7	7	9	3	5	1	8	2	5
GALAX CITY	3	11	13	17	11	13	22	13	18	22	15	23	11	23	18
PLANNING DISTRICT 4	137	123	150	127	166	151	171	109	87	116	112	115	115	91	55
FLOYD COUNTY	7	15	16	10	14	2	13	7	6	6	7	8	5	7	5
GILES COUNTY	20	17	18	16	22	15	16	13	8	12	11	17	7	15	8
MONTGOMERY COUNTY	66	58	69	54	72	71	79	67	46	67	69	52	65	39	24
PULASKI COUNTY	31	18	33	30	39	34	36	11	23	22	17	18	21	24	9
RADFORD CITY	13	15	14	17	19	29	27	11	4	9	8	20	17	6	9
PLANNING DISTRICT 5	180	190	251	219	325	336	340	279	277	282	243	240	135	128	74
ALLEGHANY COUNTY	16	20	20	9	4	1	1	8	3	1	1	5	4	3	2
BOTETOURT COUNTY	23	15	20	30	29	28	21	24	24	27	15	16	6	5	4
CRAIG COUNTY	1	2	3	6	9	4	5	4	5	2	3	2	2	1	
ROANOKE COUNTY	40	30	65	63	48	76	107	69	50	40	38	18	30	61	32
COVINGTON CITY	2	5	6	6	8	8	4	14	10	4	3	9	3	1	1
ROANOKE CITY	81	101	125	84	194	180	170	127	164	177	159	167	79	45	31
SALEM CITY	17	17	12	21	33	39	32	33	21	31	24	23	11	12	4
PLANNING DISTRICT 6	252	200	257	281	179	258	246	234	246	257	275	262	232	204	214
AUGUSTA COUNTY	76	43	73	74	56	76	58	69	60	62	58	34	42	39	42
BATH COUNTY	6	11	11	1		2	5	2	3	1	4	2	3	1	
HIGHLAND COUNTY		1	2	1			1	2		2	1	1	2	2	
ROCKBRIDGE COUNTY	8	9	12	6	6	7	7	6	2	3	1	16	14	8	4
ROCKINGHAM COUNTY	65	51	71	91	40	74	77	84	78	57	79	81	59	58	63
BUENA VISTA CITY	6	3	4	3	6	2	3	5		3	3	4	4	7	8
HARRISONBURG CITY	29	25	23	42	16	33	47	27	48	66	63	50	42	42	41
LEXINGTON CITY	4	1	1	2	1	3	5	5	6	5	4	11	10	11	6
STAUNTON CITY	20	34	29	26	19	20	7	5	14	23	29	25	24	19	22
WAYNESBORO CITY	38	22	31	35	35	41	36	29	35	35	33	38	32	17	28
PLANNING DISTRICT 7	206	189	172	184	153	183	168	170	177	165	185	216	189	181	157
CLARKE COUNTY	11	6	3	4	7	7	11	5	10	8	10	9	8	10	5
FREDERICK COUNTY	69	67	62	51	49	63	62	76	54	52	40	62	56	71	69
PAGE COUNTY	16	17	25	34	10	20	26	17	14	26	23	22	19	14	11
SHENANDOAH COUNTY	50	37	36	46	34	40	31	34	34	33	31	54	54	40	23
WARREN COUNTY	28	35	25	21	14	29	20	24	30	24	39	50	32	32	33
WINCHESTER CITY	32	27	21	28	39	24	18	14	35	22	42	19	20	14	16
PLANNING DISTRICT 8	1,931	1,998	1,613	1,629	2,325	2,500	2,577	2,588	2,430	2,275	2,297	2,469	2,213	2,104	2,130
ARLINGTON COUNTY	182	172	156	176	224	267	243	268	279	254	250	286	247	269	211
FAIRFAX COUNTY	1,009	962	765	820	986	1,051	1,191	1,223	1,130	981	774	929	891	841	898
LOUDOUN COUNTY	185	175	225	197	244	351	377	392	351	390	435	384	377	355	344
PRINCE WILLIAM COUNTY	250	318	320	286	335	316	316	282	285	236	436	402	288	303	295
ALEXANDRIA CITY	229	242	52	54	351	278	242	247	218	190	159	281	231	189	218
FAIRFAX CITY	14	32	13	13	17	28	20	8	13	39	35	5	10	25	24
FALLS CHURCH CITY	7	7	7	10	32	30	31	12	24	52	68	45	38	15	19
MANASSAS CITY	45	81	60	56	126	164	149	133	116	119	136	132	126	100	119
MANASSAS PARK CITY	10	9	15	17	10	15	8	23	14	14	4	5	5	7	2
PLANNING DISTRICT 9	120	156	140	137	148	135	120	151	149	121	129	181	141	160	120
CULPEPER COUNTY	34	34	31	22	33	13	23	27	28	31	30	43	39	38	33
FAUQUIER COUNTY	46	81	67	68	65	79	69	90	76	62	64	91	67	64	58
MADISON COUNTY	9	11	9	9	11	4	4	3	6	5	8	4	6	9	7
ORANGE COUNTY	28	25	23	25	33	26	16	23	25	16	20	25	20	37	17
RAPPAHANNOCK COUNTY	3	5	10	13	6	13	8	8	14	7	7	18	9	12	5
PLANNING DISTRICT 10	213	231	240	193	180	161	173	196	193	160	164	162	179	135	158
ALBEMARLE COUNTY	45	50	96	59	49	28	27	54	50	33	41	37	38	30	45
FLUVANNA COUNTY	20	21	20	19	24	12	25	14	24	18	16	19	22	12	10
GREENE COUNTY	15	21	12	14	14	14	13	19	14	15	15	16	13	11	9
LOUISA COUNTY	28	32	36	19	20	21	20	26	24	23	23	18	26	19	18
NELSON COUNTY	14	10	13	16	17	11	11	14	14	15	11	14	12	16	14
CHARLOTTESVILLE CITY	91	97	63	66	56	75	77	69	67	56	58	58	68	47	62
PLANNING DISTRICT 11	275	247	277	297	240	224	240	253	214	234	257	264	244	249	234
AMHERST COUNTY	46	33	32	35	29	22	27	29	24	36	29	23	29	38	25
APPOMATTOX COUNTY	11	16	18	13	15	18	13	17	15	14	13	13	11	11	15
BEDFORD COUNTY	49	40	64	42	43	36	54	45	22	51	45	35	34	24	28
CAMPBELL COUNTY	49	43	72	75	83	57	37	45	38	33	34	58	38	40	36
BEDFORD CITY	5	10	3	11	11	9	12	16	7	7	8	11	22	12	9
LYNCHBURG CITY	115	105	88	121	59	82	97	101	108	93	128	124	110	124	121

[continued]

TABLE 8
RESIDENT TOTAL NATURAL FETAL DEATHS
BY PLANNING DISTRICT AND CITY OR COUNTY
VIRGINIA, 1997-2011

PLANNING DISTRICT CITY / COUNTY	YEAR														
	1997	1998	1999	2000	2001	2002	2003	2004	2005	2006	2007	2008	2009	2010	2011
COMMONWEALTH OF VIRGINIA	7,532	7,524	7,371	7,248	7,572	7,888	7,793	7,409	7,095	6,918	7,362	7,437	6,585	6,590	6,269
PLANNING DISTRICT 12	182	212	210	196	152	194	154	132	132	175	123	136	121	77	112
FRANKLIN COUNTY	29	26	23	30	21	33	32	22	21	32	21	22	13	13	9
HENRY COUNTY	51	37	50	33	21	40	32	30	25	46	16	28	24	13	15
PATRICK COUNTY	5	10	11	6	6	8	7	8	4	10	10	8	1	6	8
PITTSYLVANIA COUNTY	29	40	52	42	23	27	31	24	28	25	22	22	28	14	26
DANVILLE CITY	53	71	51	60	48	43	24	30	34	31	28	25	33	14	35
MARTINSVILLE CITY	15	28	23	25	33	43	28	18	20	31	26	31	22	17	19
PLANNING DISTRICT 13	110	86	102	102	93	102	86	61	71	41	52	53	50	43	32
BRUNSWICK COUNTY	20	18	27	22	17	14	23	19	21	11	12	11	13	7	4
HALIFAX COUNTY	40	43	35	47	46	56	35	23	29	14	24	20	21	25	12
MECKLENBURG COUNTY	50	25	40	33	30	32	28	19	21	16	16	22	16	11	16
PLANNING DISTRICT 14	89	80	88	92	99	76	76	72	60	84	97	64	67	93	102
AMELIA COUNTY	15	11	15	13	8	13	12	20	15	12	17	13	10	11	10
BUCKINGHAM COUNTY	12	11	11	11	6	7	7	7	5	5	11	6	7	14	12
CHARLOTTE COUNTY	12	7	18	14	10	17	12	9	4	8	13	6	8	10	16
CUMBERLAND COUNTY	5	8	10	8	5	3	9	5	4	7	11	4	7	10	7
LUNENBURG COUNTY	10	13	7	8	13	10	7	11	6	9	11	7	12	8	9
NOTTOWAY COUNTY	16	10	13	19	38	20	12	8	17	16	17	16	11	16	22
PRINCE EDWARD COUNTY	19	20	14	19	19	6	17	12	9	27	17	12	12	24	26
PLANNING DISTRICT 15	1,031	1,108	1,330	1,220	1,163	1,268	1,191	1,252	1,130	1,113	1,271	1,144	1,076	977	987
CHARLES CITY COUNTY	5	2	11	4	6	4	2	4	1	2	5	3		1	1
CHESTERFIELD COUNTY	287	371	393	432	361	359	323	395	363	342	318	334	320	261	299
GOOCHLAND COUNTY	10	16	26	22	12	15	23	26	13	14	17	18	16	26	17
HANOVER COUNTY	83	78	87	74	98	95	109	109	109	90	103	102	80	62	48
HENRICO COUNTY	309	314	412	315	285	335	317	359	264	303	369	351	350	341	294
NEW KENT COUNTY	15	7	12	8	11	10	10	13	16	7	24	18	15	9	14
POWHATAN COUNTY	19	22	32	27	24	28	19	23	19	20	26	26	19	16	14
RICHMOND CITY	303	298	357	338	366	422	388	323	345	335	409	292	276	261	300
PLANNING DISTRICT 16	183	243	220	291	212	215	236	236	246	189	222	213	160	395	309
CAROLINE COUNTY	30	21	19	32	17	21	8	24	22	13	21	21	24	40	26
KING GEORGE COUNTY	18	17	5	23	10	12	9	14	13	17	15	9	7	37	27
SPOTSYLVANIA COUNTY	61	81	86	71	30	65	94	77	72	64	69	53	30	62	77
STAFFORD COUNTY	36	70	81	89	59	69	93	72	83	59	73	67	43	107	110
FREDERICKSBURG CITY	38	54	29	76	96	48	32	49	56	36	44	63	56	149	69
PLANNING DISTRICT 17	34	41	21	15	18	13	18	20	20	16	26	19	22	24	20
LANCASTER COUNTY	1	1	4	1	2	2	2	5	3	1	10	8	7	9	1
NORTHUMBERLAND COUNTY	1	3	2	2		3	3	5	3	3	6	4	2	5	4
RICHMOND COUNTY	20	32	3	5	8	1	8		7	8	3	4	6	1	
WESTMORELAND COUNTY	12	5	12	7	8	7	5	10	7	4	7	3	7	9	15
PLANNING DISTRICT 18	54	67	55	51	50	47	39	29	37	38	35	47	33	41	40
ESSEX COUNTY	4	9	10	4	7	7	8	9	9	5	4	10	6	8	4
GLOUCESTER COUNTY	24	29	20	18	18	19	10		9	8	12	16	10	18	23
KING AND QUEEN COUNTY	6	5	5	4	6	2	4	5	5	5	3	4	4	2	2
KING WILLIAM COUNTY	13	12	18	16	13	15	12	13	10	15	11	9	10	6	4
MATHEWS COUNTY	1	8	2	5	1	1	4	1	2	4	3		3	1	5
MIDDLESEX COUNTY	6	4		4	5	3	1	1	2	1	2	8		6	2
PLANNING DISTRICT 19	237	253	264	261	254	238	244	203	227	226	207	207	213	192	192
DINWIDDIE COUNTY	27	29	22	20	13	14	20	14	13	10	14	12	10	11	20
GREENSVILLE COUNTY	3	5	10	10	5	3	4	2	1	3	2	2	2		1
PRINCE GEORGE COUNTY	37	42	61	43	29	42	31	21	19	29	24	22	27	23	27
SURRY COUNTY	3	6	8	5	5	6	3	7	7	5	2	9	3	6	3
SUSSEX COUNTY	13	10	17	9	12	11	9	9	11	16	13	15	6	12	9
COLONIAL HEIGHTS CITY	18	16	32	26	28	28	31	21	28	27	22	21	28	25	33
EMPORIA CITY	17	12	10	18	24	12	15	26	13	13	10	9	21	12	11
HOPEWELL CITY	17	39	25	35	28	33	37	24	47	43	36	35	35	26	34
PETERSBURG CITY	102	94	79	95	110	89	94	79	88	80	84	82	81	77	54
PLANNING DISTRICT 20	1,500	1,321	1,197	1,164	1,175	1,225	1,173	952	925	807	1,015	1,013	814	910	814
ISLE OF WIGHT COUNTY	25	32	44	45	36	46	23	33	21	34	36	34	24	32	39
SOUTHAMPTON COUNTY	22	17	18	22	12	16	19	15	2	12	13	13	10	6	13
CHESAPEAKE CITY	323	257	216	215	214	194	224	206	211	175	206	195	160	168	152
FRANKLIN CITY	9	15	9	19	14	15	23	9	25	19	23	19	18	16	22
NORFOLK CITY	346	293	240	192	217	217	173	116	131	91	152	154	113	122	108
PORTSMOUTH CITY	162	154	137	143	143	138	132	109	118	83	129	151	108	138	120
SUFFOLK CITY	94	83	94	98	90	96	98	95	94	118	126	141	97	123	93
VIRGINIA BEACH CITY	519	470	439	430	449	503	481	369	323	275	330	306	284	305	267
PLANNING DISTRICT 21	436	445	431	446	378	286	236	172	184	300	354	319	331	341	285
JAMES CITY COUNTY	24	23	35	27	20	11	15	13	8	4	18	15	12	23	11
YORK COUNTY	43	27	34	34	22	14	19	7	5	18	18	27	23	24	14
HAMPTON CITY	157	136	155	160	127	91	87	76	83	84	103	109	92	109	88
NEWPORT NEWS CITY	192	232	194	199	187	145	94	68	83	180	179	125	161	157	124
POQUOSON CITY	8	4	5	10	3	4	9	1	2	2	10	5	7	2	5
WILLIAMSBURG CITY	12	23	8	16	19	21	12	7	3	12	26	38	36	26	43
PLANNING DISTRICT 22	45	41	47	51	44	51	51	53	49	82	49	50	43	49	44
ACCOMACK COUNTY	34	27	32	42	33	35	37	32	34	55	38	41	27	29	35
NORTHAMPTON COUNTY	11	14	15	9	11	16	14	21	15	27	11	9	16	20	9
PLANNING DISTRICT 23	1,936	1,766	1,628	1,610	1,553	1,511	1,409	1,124	1,109	1,107	1,369	1,332	1,145	1,251	1,099
UNKNOWN VIRGINIA															

NOTE: PLANNING DISTRICT 23, THE HAMPTON ROADS PLANNING DISTRICT, IS THE AGGREGATE OF PLANNING DISTRICTS 20 AND 21.

CHAPTER VI

INFANT AND PERINATAL DEATHS

Highlights

- In 2011, there were a total of 685 infant deaths with a rate of 6.7 per 1,000 live births.
- The percent of non-marital infant deaths for 2011 was 49.2; 39.9 percent of White, 68.8 percent of Black, and 14.3 percent for all other races.
- 8.9 percent of infant deaths were attributable to Sudden Infant Death Syndrome (SIDS) in 2011.
- 2.9 percent of infant deaths in 2011 were due to unintentional injuries (accidents).
- The five year infant death rate for 2007-2011 has declined 33.9 percent since 1985-1989.

NOTES:

- **Infant Deaths -** These are deaths of children under one year of age, some of whom may have been born in the previous year.
- **Hebdomadal Deaths –** These are deaths of children under seven days of age.
- **Neonatal Deaths -** These are deaths of children under 28 days of age.
- **Postneonatal Deaths -** These are deaths of children 28 days and over but under one year of age.
- **Perinatal Deaths -** These are defined as the sum of natural fetal deaths of 28 or more weeks gestation and the deaths of infants under seven days of age. The concept focuses on the critical thirteen-week period at the end of a normal 40-week gestation as well as the first week of life of the newborn.

INFANT MORTALITY RATES PER 1,000 LIVE BIRTHS BY EQUAL COUNT HEALTH DISTRICT GROUPS VIRGINIA, 2011

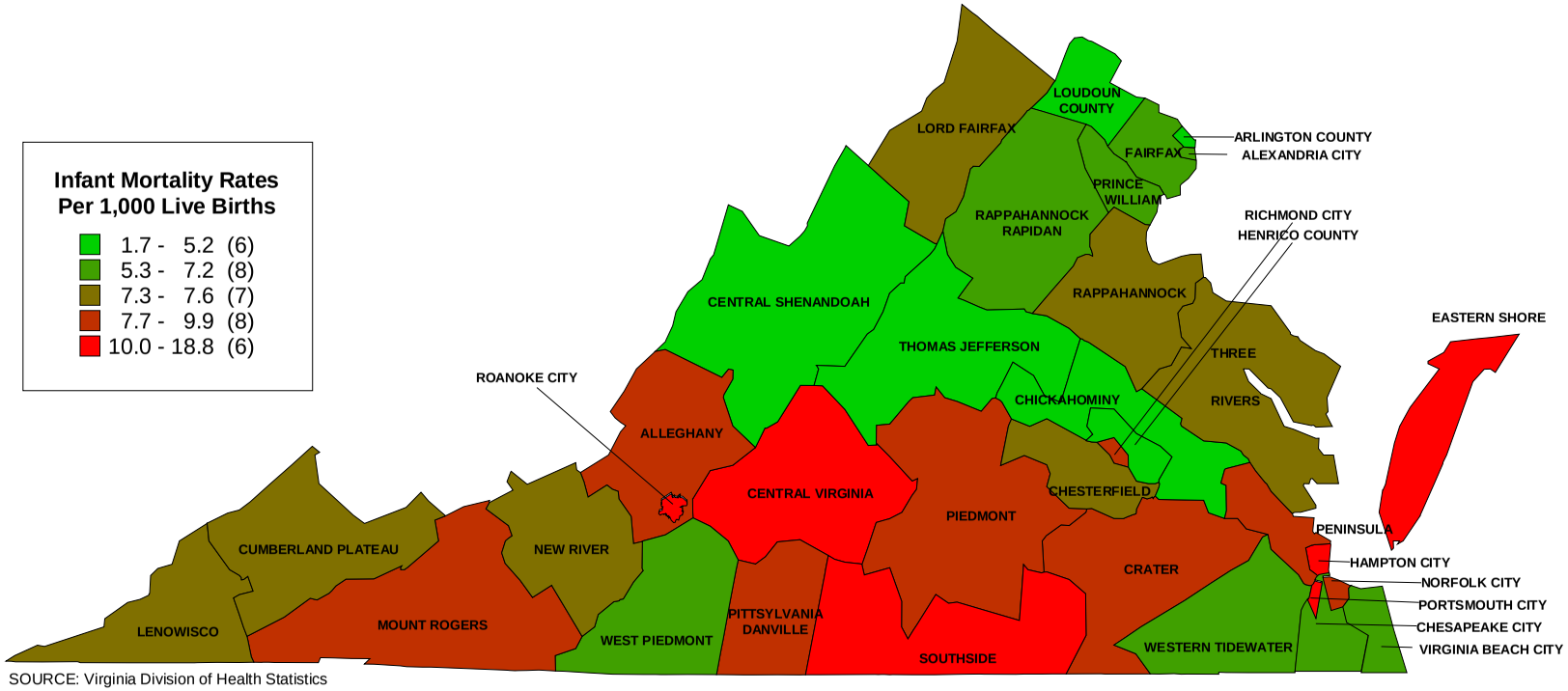

SOURCE: Virginia Division of Health Statistics

PERINATAL MORTALITY RATES PER 1,000 PERINATAL BASE BY EQUAL COUNT HEALTH DISTRICT GROUPS VIRGINIA, 2011

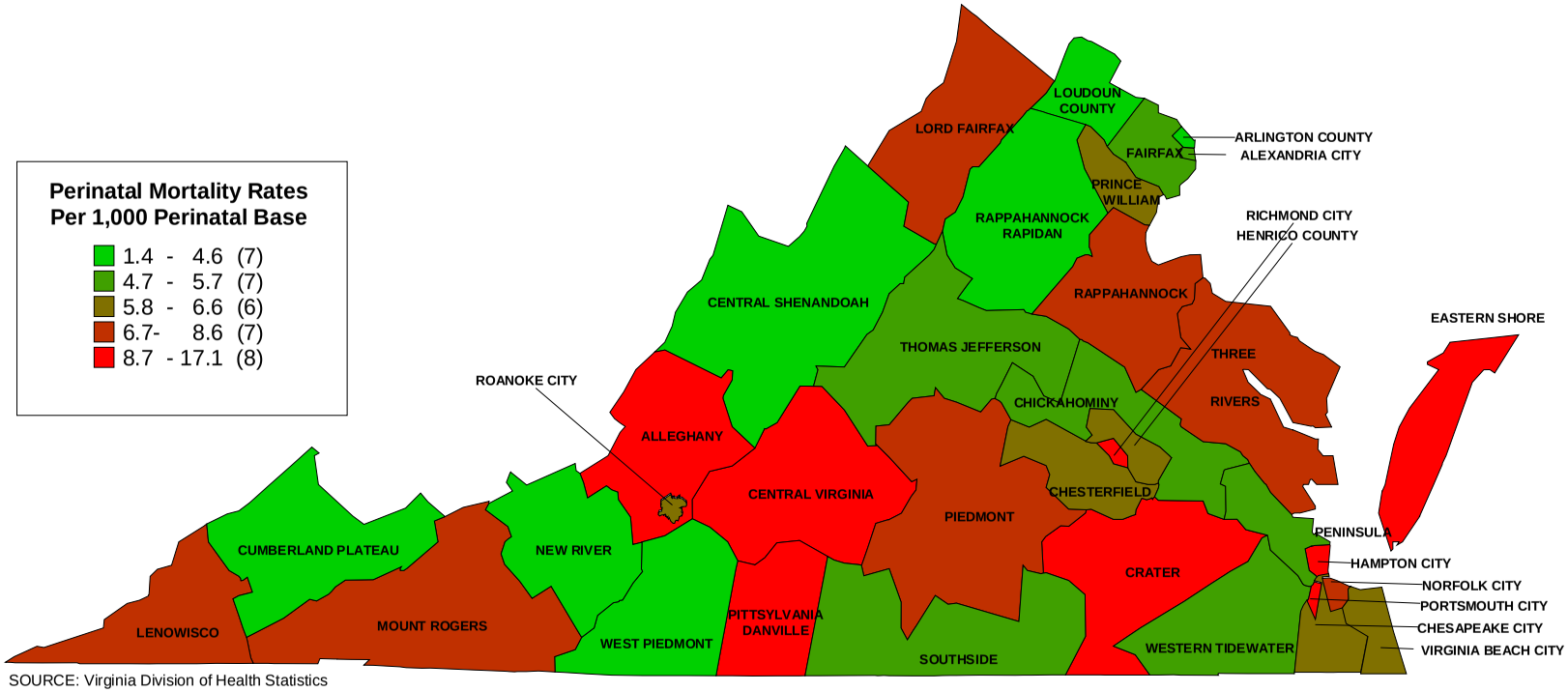

SOURCE: Virginia Division of Health Statistics

TABLE 1
TOTAL INFANT DEATHS BY PLACE OF OCCURRENCE AND PLACE OF RESIDENCE BY RACE WITH RESIDENT INFANT DEATH RATES PER 1,000 TOTAL LIVE BIRTHS BY PLANNING DISTRICT AND CITY OR COUNTY
VIRGINIA, 2011

PLANNING DISTRICT AND CITY / COUNTY	NUMBER OF TOTAL INFANT DEATHS BY PLACE OF OCCURRENCE				TOTAL INFANT DEATHS BY PLACE OF RESIDENCE							
					NUMBER OF INFANT DEATHS				RATES PER 1,000 LIVE BIRTHS			
	TOTAL	WHITE	BLACK	OTHER	TOTAL	WHITE	BLACK	OTHER	TOTAL	WHITE	BLACK	OTHER
COMMONWEALTH OF VIRGINIA	667	345	285	37	685	361	282	42	6.7	5.2	12.8	3.8
PLANNING DISTRICT 1	2	2			7	7			7.6	7.7		
LEE COUNTY	1	1			2	2			7.5	7.5		
SCOTT COUNTY					3	3			14.6	14.9		
WISE COUNTY					2	2			5.1	5.2		
NORTON CITY	1	1										
PLANNING DISTRICT 2	3	3			8	8			7.4	7.5		
BUCHANAN COUNTY					2	2			9.3	9.3		
DICKENSON COUNTY					1	1			5.5	5.5		
RUSSELL COUNTY	1	1			1	1			3.8	3.8		
TAZEWELL COUNTY	2	2			4	4			9.6	9.8		
PLANNING DISTRICT 3	8	8			15	15			8.2	8.5		
BLAND COUNTY												
CARROLL COUNTY					1	1			4.2	4.3		
GRAYSON COUNTY												
SMYTH COUNTY	1	1			3	3			9.2	9.6		
WASHINGTON COUNTY	4	4			5	5			9.3	9.6		
WYTHE COUNTY	3	3			3	3			9.7	10.0		
BRISTOL CITY					2	2			14.0	15.6		
GALAX CITY					1	1			9.0	9.5		
PLANNING DISTRICT 4	5	5			12	12			7.3	8.0		
FLOYD COUNTY					1	1			6.9	7.2		
GILES COUNTY					2	2			11.2	11.2		
MONTGOMERY COUNTY	5	5			6	6			6.7	7.4		
PULASKI COUNTY												
RADFORD CITY					3	3			22.1	25.6		
PLANNING DISTRICT 5	52	41	11		34	25	8	1	11.0	10.0	16.2	9.3
ALLEGHANY COUNTY					3	3			29.7	30.6		
BOTETOURT COUNTY					2	2			9.0	9.4		
CRAIG COUNTY												
ROANOKE COUNTY					9	9			10.6	11.9		
COVINGTON CITY												
ROANOKE CITY	50	39	11		19	10	8	1	12.7	9.7	19.5	21.3
SALEM CITY	2	2			1	1			3.6	4.0		
PLANNING DISTRICT 6	4	3	1		5	4	1		1.7	1.5	6.0	
AUGUSTA COUNTY	1	1			2	2			3.3	3.4		
BATH COUNTY												
HIGHLAND COUNTY												
ROCKBRIDGE COUNTY												
ROCKINGHAM COUNTY	3	2	1		1	1			1.2	1.3		
BUENA VISTA CITY												
HARRISONBURG CITY					1		1		1.8		21.3	
LEXINGTON CITY												
STAUNTON CITY					1	1			3.0	3.3		
WAYNESBORO CITY												
PLANNING DISTRICT 7	17	15	2		19	15	4		7.5	6.5	35.4	
CLARKE COUNTY					1	1			7.9	8.2		
FREDERICK COUNTY	1	1			3	3			3.4	3.7		
PAGE COUNTY					1	1			4.4	4.4		
SHENANDOAH COUNTY	1	1			3	2	1		6.5	4.5	125.0	
WARREN COUNTY	3	2	1		5	4	1		11.6	9.9	50.0	
WINCHESTER CITY	12	11	1		6	4	2		14.9	12.9	47.6	
PLANNING DISTRICT 8	147	86	38	23	166	99	40	27	4.9	4.2	9.5	4.3
ARLINGTON COUNTY	10	8	1	1	10	8		2	3.3	3.3		4.5
FAIRFAX COUNTY	98	57	24	17	81	50	13	18	5.3	4.9	8.2	5.4
LOUDOUN COUNTY	7	5	1	1	16	10	3	3	3.2	2.8	8.5	2.8
PRINCE WILLIAM COUNTY	14	7	4	3	40	19	18	3	6.0	4.2	13.1	3.7
ALEXANDRIA CITY	15	8	6	1	14	8	5	1	5.3	4.9	8.8	2.4
FAIRFAX CITY					1	1			2.0	2.9		
FALLS CHURCH CITY					1	1			6.8	8.3		
MANASSAS CITY	3	1	2		3	2	1		4.2	3.6	9.6	
MANASSAS PARK CITY												
PLANNING DISTRICT 9	4	2	2		12	6	6		6.0	3.6	26.9	
CULPEPER COUNTY	3	2	1		5	2	3		8.0	3.9	34.1	
FAUQUIER COUNTY					3	3			3.9	4.7		
MADISON COUNTY												
ORANGE COUNTY	1		1		4	1	3		9.7	2.9	53.6	
RAPPAHANNOCK COUNTY												
PLANNING DISTRICT 10	47	34	13		9	7	1	1	3.5	3.4	2.8	8.0
ALBEMARLE COUNTY					3	2		1	2.8	2.3		12.5
FLUVANNA COUNTY					1	1			3.6	4.2		
GREENE COUNTY					1	1			4.4	4.8		
LOUISA COUNTY	1	1			1	1			2.7	3.1		
NELSON COUNTY					1	1			8.0	9.2		
CHARLOTTESVILLE CITY	46	33	13		2	1	1		4.0	2.9	8.1	
PLANNING DISTRICT 11	13	7	5	1	28	17	10	1	10.1	8.0	16.8	14.9
AMHERST COUNTY	1	1			4	3		1	11.7	11.0		111.1
APPOMATTOX COUNTY					1	1			5.6	7.2		
BEDFORD COUNTY	1	1			5	4	1		8.4	7.4	23.3	
CAMPBELL COUNTY					5	3	2		9.3	6.5	27.4	
BEDFORD CITY					1		1		20.8		100.0	
LYNCHBURG CITY	11	5	5	1	12	6	6		11.2	9.0	16.3	

[continued]

TABLE 1
TOTAL INFANT DEATHS BY PLACE OF OCCURRENCE AND PLACE OF RESIDENCE BY RACE WITH RESIDENT INFANT DEATH RATES PER 1,000 TOTAL LIVE BIRTHS BY PLANNING DISTRICT AND CITY OR COUNTY
VIRGINIA, 2011

PLANNING DISTRICT AND CITY / COUNTY	NUMBER OF TOTAL INFANT DEATHS BY PLACE OF OCCURRENCE				TOTAL INFANT DEATHS BY PLACE OF RESIDENCE							
					NUMBER OF INFANT DEATHS				RATES PER 1,000 LIVE BIRTHS			
	TOTAL	WHITE	BLACK	OTHER	TOTAL	WHITE	BLACK	OTHER	TOTAL	WHITE	BLACK	OTHER
COMMONWEALTH OF VIRGINIA	667	345	285	37	685	361	282	42	6.7	5.2	12.8	3.8
PLANNING DISTRICT 12	7	2	5		16	7	9		6.5	4.1	13.2	
FRANKLIN COUNTY	1	1			3	3			5.7	6.2		
HENRY COUNTY					3	2	1		6.2	5.6	8.9	
PATRICK COUNTY												
PITTSYLVANIA COUNTY	1		1		1		1		2.2		9.6	
DANVILLE CITY	4	1	3		7	1	6		12.0	4.1	18.9	
MARTINSVILLE CITY	1		1		2	1	1		7.5	6.8	9.1	
PLANNING DISTRICT 13	4	1	3		10	3	7		13.3	7.6	20.8	
BRUNSWICK COUNTY					3	2	1		21.3	35.7	11.9	
HALIFAX COUNTY	1		1		1		1		3.2		8.6	
MECKLENBURG COUNTY	3	1	2		6	1	5		20.4	6.8	36.5	
PLANNING DISTRICT 14	2		2		8	1	7		7.7	1.5	20.0	
AMELIA COUNTY												
BUCKINGHAM COUNTY					1		1		6.3		20.8	
CHARLOTTE COUNTY	1		1		2		2		13.1		39.2	
CUMBERLAND COUNTY					1		1		8.6		25.6	
LUNENBURG COUNTY												
NOTTOWAY COUNTY					2		2		12.1		30.3	
PRINCE EDWARD COUNTY	1		1		2	1	1		9.9	8.8	11.8	
PLANNING DISTRICT 15	109	44	60	5	77	35	37	5	6.4	5.1	9.9	3.4
CHARLES CITY COUNTY					1		1		20.8		35.7	
CHESTERFIELD COUNTY	19	8	8	3	29	19	7	3	7.9	7.9	8.7	6.7
GOOCHLAND COUNTY												
HANOVER COUNTY	6	1	5		3	3			3.4	4.0		
HENRICO COUNTY	29	17	12		18	8	9	1	4.6	3.7	8.2	1.5
NEW KENT COUNTY												
POWHATAN COUNTY												
RICHMOND CITY	55	18	35	2	26	5	20	1	8.7	5.1	12.1	3.0
PLANNING DISTRICT 16	24	14	9	1	33	23	10		7.6	7.1	13.1	
CAROLINE COUNTY					3	1	2		7.6	3.5	20.8	
KING GEORGE COUNTY	1	1			1	1			3.2	3.7		
SPOTSYLVANIA COUNTY	3	1	1	1	14	9	5		9.0	7.6	22.2	
STAFFORD COUNTY	1	1			11	10	1		6.5	7.8	3.4	
FREDERICKSBURG CITY	19	11	8		4	2	2		9.7	8.4	18.0	
PLANNING DISTRICT 17					3	1	2		7.0	3.8	13.4	
LANCASTER COUNTY												
NORTHUMBERLAND COUNTY					2	1	1		22.2	19.6	28.6	
RICHMOND COUNTY												
WESTMORELAND COUNTY					1		1		5.4		17.2	
PLANNING DISTRICT 18	1	1			7	4	3		7.9	5.7	20.3	
ESSEX COUNTY	1	1			1		1		7.7		16.7	
GLOUCESTER COUNTY					1	1			2.9	3.2		
KING AND QUEEN COUNTY												
KING WILLIAM COUNTY					2	1	1		10.9	6.7	37.0	
MATHEWS COUNTY					3	2	1		46.9	35.7	200.0	
MIDDLESEX COUNTY												
PLANNING DISTRICT 19	14	4	10		19	4	15		8.7	4.0	14.0	
DINWIDDIE COUNTY					1	1			4.0	5.7		
GREENSVILLE COUNTY												
PRINCE GEORGE COUNTY					3	2	1		9.2	9.2	11.2	
SURRY COUNTY												
SUSSEX COUNTY					1		1		7.9		14.7	
COLONIAL HEIGHTS CITY					1		1		3.9		14.9	
EMPORIA CITY												
HOPEWELL CITY	3		3		6	1	5		17.7	6.0	32.7	
PETERSBURG CITY	11	4	7		7		7		10.6		14.2	
PLANNING DISTRICT 20	163	59	98	6	125	40	80	5	7.8	4.4	14.0	3.9
ISLE OF WIGHT COUNTY	1	1			2	2			6.3	8.7		
SOUTHAMPTON COUNTY												
CHESAPEAKE CITY	7	2	5		16	4	12		5.8	2.4	13.2	
FRANKLIN CITY	2		1	1	2		1	1	12.0		9.4	500.0
NORFOLK CITY	111	44	63	4	31	5	25	1	8.3	3.0	14.1	3.4
PORTSMOUTH CITY	29	11	17	1	23	3	19	1	14.6	4.7	21.2	20.4
SUFFOLK CITY	4		4		8	2	5	1	7.2	3.4	10.9	14.7
VIRGINIA BEACH CITY	9	1	8		43	24	18	1	6.9	5.8	12.5	1.5
PLANNING DISTRICT 21	37	13	23	1	60	24	34	2	9.6	7.6	13.4	3.4
JAMES CITY COUNTY					5	4	1		6.8	8.1	6.8	
YORK COUNTY	3	1	2		2		1	1	3.4		11.4	16.9
HAMPTON CITY	10	2	8		21	7	14		12.1	9.3	16.1	
NEWPORT NEWS CITY	24	10	13	1	30	12	17	1	9.8	9.0	12.0	3.3
POQUOSON CITY					1	1			11.6	12.5		
WILLIAMSBURG CITY					1		1		12.5		58.8	
PLANNING DISTRICT 22	4	1	3		12	4	8		18.8	10.0	34.9	
ACCOMACK COUNTY					9	3	6		18.8	9.6	38.5	
NORTHAMPTON COUNTY	4	1	3		3	1	2		18.5	11.6	27.4	
PLANNING DISTRICT 23	200	72	121	7	185	64	114	7	8.3	5.2	13.8	3.8
UNKNOWN VA CITY OR COUNTY												

NOTE: PLANNING DISTRICT 23, THE HAMPTON ROADS PLANNING DISTRICT, IS THE AGGREGATE OF PLANNING DISTRICTS 20 AND 21.

TABLE 2
RESIDENT HEBDOMADAL INFANT DEATHS UNDER SEVEN DAYS OF AGE WITH RATES PER 1,000 LIVE BIRTHS BY RACE AND TOTAL NON-MARITAL INFANT DEATHS WITH PERCENTS NON-MARITAL OF TOTAL INFANT DEATHS BY PLANNING DISTRICT AND CITY OR COUNTY
VIRGINIA, 2011

PLANNING DISTRICT AND CITY / COUNTY	RESIDENT HEBDOMADAL INFANT DEATHS UNDER SEVEN DAYS OF AGE								RESIDENT NON-MARITAL INFANT DEATHS							
	NUMBER OF HEBDOMADAL INFANT DEATHS				RATES PER 1,000 LIVE BIRTHS				NUMBER OF NON-MARITAL INFANT DEATHS				PERCENTS NON-MARITAL			
	TOTAL	WHITE	BLACK	OTHER	TOTAL	WHITE	BLACK	OTHER	TOTAL	WHITE	BLACK	OTHER	TOTAL	WHITE	BLACK	OTHER
COMMONWEALTH OF VIRGINIA	397	204	166	27	3.9	2.9	7.5	2.5	344	144	194	6	50.2	39.9	68.8	14.3
PLANNING DISTRICT 1	2	2			2.2	2.2			3	3			42.9	42.9		
LEE COUNTY																
SCOTT COUNTY	1	1			4.9	5.0			3	3			100.0	100.0		
WISE COUNTY	1	1			2.5	2.6										
NORTON CITY																
PLANNING DISTRICT 2	4	4			3.7	3.8			4	4			50.0	50.0		
BUCHANAN COUNTY	1	1			4.6	4.7			1	1			50.0	50.0		
DICKENSON COUNTY	1	1			5.5	5.5			1	1			100.0	100.0		
RUSSELL COUNTY																
TAZEWELL COUNTY	2	2			4.8	4.9			2	2			50.0	50.0		
PLANNING DISTRICT 3	8	8			4.4	4.5			4	4			26.7	26.7		
BLAND COUNTY																
CARROLL COUNTY	1	1			4.2	4.3			1	1			100.0	100.0		
GRAYSON COUNTY																
SMYTH COUNTY	2	2			6.1	6.4										
WASHINGTON COUNTY	2	2			3.7	3.8										
WYTHE COUNTY	1	1			3.2	3.3			1	1			33.3	33.3		
BRISTOL CITY	1	1			7.0	7.8			1	1			50.0	50.0		
GALAX CITY	1	1			9.0	9.5			1	1			100.0	100.0		
PLANNING DISTRICT 4	6	6			3.7	4.0			4	4			33.3	33.3		
FLOYD COUNTY																
GILES COUNTY	1	1			5.6	5.6			1	1			50.0	50.0		
MONTGOMERY COUNTY	4	4			4.5	5.0			2	2			33.3	33.3		
PULASKI COUNTY																
RADFORD CITY	1	1			7.4	8.5			1	1			33.3	33.3		
PLANNING DISTRICT 5	20	16	3	1	6.4	6.4	6.1	9.3	22	16	6		64.7	64.0	75.0	
ALLEGHANY COUNTY	2	2			19.8	20.4			1	1			33.3	33.3		
BOTETOURT COUNTY	2	2			9.0	9.4			2	2			100.0	100.0		
CRAIG COUNTY																
ROANOKE COUNTY	8	8			9.4	10.6			6	6			66.7	66.7		
COVINGTON CITY																
ROANOKE CITY	8	4	3	1	5.4	3.9	7.3	21.3	13	7	6		68.4	70.0	75.0	
SALEM CITY																
PLANNING DISTRICT 6	3	2	1		1.0	0.7	6.0		3	2	1		60.0	50.0	100.0	
AUGUSTA COUNTY	1	1			1.7	1.7			1	1			50.0	50.0		
BATH COUNTY																
HIGHLAND COUNTY																
ROCKBRIDGE COUNTY																
ROCKINGHAM COUNTY	1	1			1.2	1.3										
BUENA VISTA CITY																
HARRISONBURG CITY	1		1		1.8		21.3		1		1		100.0		100.0	
LEXINGTON CITY																
STAUNTON CITY									1	1			100.0	100.0		
WAYNESBORO CITY																
PLANNING DISTRICT 7	9	6	3		3.5	2.6	26.5		12	9	3		63.2	60.0	75.0	
CLARKE COUNTY									1	1			100.0	100.0		
FREDERICK COUNTY									3	3			100.0	100.0		
PAGE COUNTY									1	1			100.0	100.0		
SHENANDOAH COUNTY	2	1	1		4.3	2.2	125.0		1	1			33.3	50.0		
WARREN COUNTY	2	2			4.6	4.9			3	2	1		60.0	50.0	100.0	
WINCHESTER CITY	5	3	2		12.4	9.6	47.6		3	1	2		50.0	25.0	100.0	
PLANNING DISTRICT 8	99	60	24	15	2.9	2.6	5.7	2.4	52	31	20	1	31.3	31.3	50.0	3.7
ARLINGTON COUNTY	5	4		1	1.6	1.7		2.2	1	1			10.0	12.5		
FAIRFAX COUNTY	48	31	6	11	3.2	3.0	3.8	3.3	23	16	7		28.4	32.0	53.8	
LOUDOUN COUNTY	7	4	1	2	1.4	1.1	2.8	1.9	4	3	1		25.0	30.0	33.3	
PRINCE WILLIAM COUNTY	27	12	15		4.0	2.7	10.9		18	8	9	1	45.0	42.1	50.0	33.3
ALEXANDRIA CITY	7	5	1	1	2.7	3.0	1.8	2.4	2		2		14.3		40.0	
FAIRFAX CITY	1	1			2.0	2.9			1	1			100.0	100.0		
FALLS CHURCH CITY	1	1			6.8	8.3										
MANASSAS CITY	3	2	1		4.2	3.6	9.6		3	2	1		100.0	100.0	100.0	
MANASSAS PARK CITY																
PLANNING DISTRICT 9	3	3			1.5	1.8			5	2	3		41.7	33.3	50.0	
CULPEPER COUNTY	1	1			1.6	2.0			1		1		20.0		33.3	
FAUQUIER COUNTY	1	1			1.3	1.6			1	1			33.3	33.3		
MADISON COUNTY																
ORANGE COUNTY	1	1			2.4	2.9			3	1	2		75.0	100.0	66.7	
RAPPAHANNOCK COUNTY																
PLANNING DISTRICT 10	7	6		1	2.7	2.9		8.0	2	1	1		22.2	14.3	100.0	
ALBEMARLE COUNTY	3	2		1	2.8	2.3		12.5								
FLUVANNA COUNTY	1	1			3.6	4.2										
GREENE COUNTY	1	1			4.4	4.8										
LOUISA COUNTY									1	1			100.0	100.0		
NELSON COUNTY	1	1			8.0	9.2										
CHARLOTTESVILLE CITY	1	1			2.0	2.9			1		1		50.0		100.0	
PLANNING DISTRICT 11	15	6	8	1	5.4	2.8	13.4	14.9	17	9	7	1	60.7	52.9	70.0	100.0
AMHERST COUNTY	2	1		1	5.8	3.7		111.1	2	1		1	50.0	33.3		100.0
APPOMATTOX COUNTY																
BEDFORD COUNTY	3	2	1		5.0	3.7	23.3		3	2	1		60.0	50.0	100.0	
CAMPBELL COUNTY	3	1	2		5.6	2.2	27.4		4	2	2		80.0	66.7	100.0	
BEDFORD CITY	1		1		20.8		100.0									
LYNCHBURG CITY	6	2	4		5.6	3.0	10.9		8	4	4		66.7	66.7	66.7	

[continued]

TABLE 2
RESIDENT HEBDOMADAL INFANT DEATHS UNDER SEVEN DAYS OF AGE WITH RATES PER 1,000 LIVE BIRTHS BY RACE AND TOTAL NON-MARITAL INFANT DEATHS WITH PERCENTS NON-MARITAL OF TOTAL INFANT DEATHS BY PLANNING DISTRICT AND CITY OR COUNTY
VIRGINIA, 2011

PLANNING DISTRICT AND CITY / COUNTY	RESIDENT HEBDOMADAL INFANT DEATHS UNDER SEVEN DAYS OF AGE								RESIDENT NON-MARITAL INFANT DEATHS							
	NUMBER OF HEBDOMADAL INFANT DEATHS				RATES PER 1,000 LIVE BIRTHS				NUMBER OF NON-MARITAL INFANT DEATHS				PERCENTS NON-MARITAL			
	TOTAL	WHITE	BLACK	OTHER	TOTAL	WHITE	BLACK	OTHER	TOTAL	WHITE	BLACK	OTHER	TOTAL	WHITE	BLACK	OTHER
COMMONWEALTH OF VIRGINIA	397	204	166	27	3.9	2.9	7.5	2.5	344	144	194	6	50.2	39.9	68.8	14.3
PLANNING DISTRICT 12	5	2	3		2.0	1.2	4.4		11	3	8		68.8	42.9	88.9	
FRANKLIN COUNTY	1	1			1.9	2.1			2	2			66.7	66.7		
HENRY COUNTY	1	1			2.1	2.8			2	1	1		66.7	50.0	100.0	
PATRICK COUNTY																
PITTSYLVANIA COUNTY																
DANVILLE CITY	3		3		5.1		9.5		6		6		85.7		100.0	
MARTINSVILLE CITY									1		1		50.0		100.0	
PLANNING DISTRICT 13	4	3	1		5.3	7.6	3.0		9	3	6		90.0	100.0	85.7	
BRUNSWICK COUNTY	2	2			14.2	35.7			3	2	1		100.0	100.0	100.0	
HALIFAX COUNTY									1		1		100.0		100.0	
MECKLENBURG COUNTY	2	1	1		6.8	6.8	7.3		5	1	4		83.3	100.0	80.0	
PLANNING DISTRICT 14	5	1	4		4.8	1.5	11.4		5		5		62.5		71.4	
AMELIA COUNTY																
BUCKINGHAM COUNTY	1		1		6.3		20.8		1		1		100.0		100.0	
CHARLOTTE COUNTY	1		1		6.5		19.6		1		1		50.0		50.0	
CUMBERLAND COUNTY	1		1		8.6		25.6		1		1		100.0		100.0	
LUNENBURG COUNTY																
NOTTOWAY COUNTY	1		1		6.1		15.2		2		2		100.0		100.0	
PRINCE EDWARD COUNTY	1	1			4.9	8.8										
PLANNING DISTRICT 15	53	23	26	4	4.4	3.4	6.9	2.7	49	20	28	1	63.6	57.1	75.7	20.0
CHARLES CITY COUNTY	1		1		20.8		35.7		1		1		100.0		100.0	
CHESTERFIELD COUNTY	17	10	4	3	4.7	4.2	5.0	6.7	14	10	4		48.3	52.6	57.1	
GOOCHLAND COUNTY																
HANOVER COUNTY	2	2			2.3	2.6			3	3			100.0	100.0		
HENRICO COUNTY	12	7	5		3.0	3.2	4.5		11	4	7		61.1	50.0	77.8	
NEW KENT COUNTY																
POWHATAN COUNTY																
RICHMOND CITY	21	4	16	1	7.0	4.0	9.7	3.0	20	3	16	1	76.9	60.0	80.0	100.0
PLANNING DISTRICT 16	22	15	7		5.0	4.6	9.2		12	7	5		36.4	30.4	50.0	
CAROLINE COUNTY	2		2		5.1		20.8		1		1		33.3		50.0	
KING GEORGE COUNTY																
SPOTSYLVANIA COUNTY	12	8	4		7.7	6.7	17.8		6	3	3		42.9	33.3	60.0	
STAFFORD COUNTY	7	6	1		4.2	4.7	3.4		2	2			18.2	20.0		
FREDERICKSBURG CITY	1	1			2.4	4.2			3	2	1		75.0	100.0	50.0	
PLANNING DISTRICT 17	2		2		4.7		13.4		2		2		66.7		100.0	
LANCASTER COUNTY																
NORTHUMBERLAND COUNTY	1		1		11.1		28.6		1		1		50.0		100.0	
RICHMOND COUNTY																
WESTMORELAND COUNTY	1		1		5.4		17.2		1		1		100.0		100.0	
PLANNING DISTRICT 18	5	2	3		5.7	2.8	20.3		5	3	2		71.4	75.0	66.7	
ESSEX COUNTY	1		1		7.7		16.7		1		1		100.0		100.0	
GLOUCESTER COUNTY	1	1			2.9	3.2			1	1			100.0	100.0		
KING AND QUEEN COUNTY																
KING WILLIAM COUNTY	1		1		5.5		37.0		2	1	1		100.0	100.0	100.0	
MATHEWS COUNTY	2	1	1		31.3	17.9	200.0		1	1			33.3	50.0		
MIDDLESEX COUNTY																
PLANNING DISTRICT 19	12	3	9		5.5	3.0	8.4		14	2	12		73.7	50.0	80.0	
DINWIDDIE COUNTY									1	1			100.0	100.0		
GREENSVILLE COUNTY																
PRINCE GEORGE COUNTY	3	2	1		9.2	9.2	11.2		1	1			33.3	50.0		
SURRY COUNTY																
SUSSEX COUNTY																
COLONIAL HEIGHTS CITY	1		1		3.9		14.9		1		1		100.0		100.0	
EMPORIA CITY																
HOPEWELL CITY	3	1	2		8.8	6.0	13.1		5		5		83.3		100.0	
PETERSBURG CITY	5		5		7.6		10.2		6		6		85.7		85.7	
PLANNING DISTRICT 20	73	22	47	4	4.6	2.4	8.2	3.1	76	15	59	2	60.8	37.5	73.8	40.0
ISLE OF WIGHT COUNTY	1	1			3.1	4.4			2	2			100.0	100.0		
SOUTHAMPTON COUNTY																
CHESAPEAKE CITY	11	1	10		4.0	0.6	11.0		11	2	9		68.8	50.0	75.0	
FRANKLIN CITY	2		1	1	12.0		9.4	500.0	2		1	1	100.0		100.0	100.0
NORFOLK CITY	14		14		3.8		7.9		20	1	18	1	64.5	20.0	72.0	100.0
PORTSMOUTH CITY	13	1	11	1	8.2	1.6	12.3	20.4	16	2	14		69.6	66.7	73.7	
SUFFOLK CITY	4	2	1	1	3.6	3.4	2.2	14.7	6	1	5		75.0	50.0	100.0	
VIRGINIA BEACH CITY	28	17	10	1	4.5	4.1	6.9	1.5	19	7	12		44.2	29.2	66.7	
PLANNING DISTRICT 21	31	11	19	1	4.9	3.5	7.5	1.7	27	6	20	1	45.0	25.0	58.8	50.0
JAMES CITY COUNTY	3	2	1		4.1	4.0	6.8		1		1		20.0		100.0	
YORK COUNTY	1		1		1.7		11.4		2		1	1	100.0		100.0	100.0
HAMPTON CITY	11	4	7		6.4	5.3	8.1		10	3	7		47.6	42.9	50.0	
NEWPORT NEWS CITY	14	4	9	1	4.6	3.0	6.4	3.3	14	3	11		46.7	25.0	64.7	
POQUOSON CITY	1	1			11.6	12.5										
WILLIAMSBURG CITY	1		1		12.5		58.8									
PLANNING DISTRICT 22	9	3	6		14.1	7.5	26.2		6		6		50.0		75.0	
ACCOMACK COUNTY	7	2	5		14.6	6.4	32.1		4		4		44.4		66.7	
NORTHAMPTON COUNTY	2	1	1		12.3	11.6	13.7		2		2		66.7		100.0	
PLANNING DISTRICT 23	104	33	66	5	4.7	2.7	8.0	2.7	103	21	79	3	55.7	32.8	69.3	42.9
UNKNOWN VA CITY OR COUNTY																

NOTE: PLANNING DISTRICT 23, THE HAMPTON ROADS PLANNING DISTRICT, IS THE AGGREGATE OF PLANNING DISTRICTS 20 AND 21.

TABLE 3
RESIDENT TOTAL INFANT DEATHS BY AGE OF MOTHER AT BIRTH AND RACE OF INFANT AT DEATH BY PLANNING DISTRICT AND CITY OR COUNTY
VIRGINIA, 2011

PLANNING DISTRICT AND CITY/COUNTY	RACE	RESIDENT INFANT DEATHS	AGE OF MOTHER									
			AGE 10-14	AGE 15-17	AGE 18-19	AGE 20-24	AGE 25-29	AGE 30-34	AGE 35-39	AGE 40-44	AGE 45 UP	AGE UNKNOWN
COMMONWEALTH OF VIRGINIA	TOTAL	685	1	21	40	186	163	141	83	25	3	22
	WHITE	361		10	13	92	88	78	48	17	1	14
	BLACK	282	1	11	25	88	68	51	23	7	1	7
	OTHER	42			2	6	7	12	12	1	1	1
PLANNING DISTRICT 1	TOTAL	7		1	1	4						1
	WHITE	7		1	1	4						1
	BLACK											
	OTHER											
LEE COUNTY	TOTAL	2				2						
	WHITE	2				2						
	BLACK											
	OTHER											
SCOTT COUNTY	TOTAL	3		1	1	1						
	WHITE	3		1	1	1						
	BLACK											
	OTHER											
WISE COUNTY	TOTAL	2				1						1
	WHITE	2				1						1
	BLACK											
	OTHER											
NORTON CITY	TOTAL											
	WHITE											
	BLACK											
	OTHER											
PLANNING DISTRICT 2	TOTAL	8				4	2				1	1
	WHITE	8				4	2				1	1
	BLACK											
	OTHER											
BUCHANAN COUNTY	TOTAL	2				1	1					
	WHITE	2				1	1					
	BLACK											
	OTHER											
DICKENSON COUNTY	TOTAL	1				1						
	WHITE	1				1						
	BLACK											
	OTHER											
RUSSELL COUNTY	TOTAL	1					1					
	WHITE	1					1					
	BLACK											
	OTHER											
TAZEWELL COUNTY	TOTAL	4				2					1	1
	WHITE	4				2					1	1
	BLACK											
	OTHER											
PLANNING DISTRICT 3	TOTAL	15				6	3	3				3
	WHITE	15				6	3	3				3
	BLACK											
	OTHER											
BLAND COUNTY	TOTAL											
	WHITE											
	BLACK											
	OTHER											
CARROLL COUNTY	TOTAL	1					1					
	WHITE	1					1					
	BLACK											
	OTHER											
GRAYSON COUNTY	TOTAL											
	WHITE											
	BLACK											
	OTHER											
SMYTH COUNTY	TOTAL	3				1	2					
	WHITE	3				1	2					
	BLACK											
	OTHER											
WASHINGTON COUNTY	TOTAL	5				2		1				2
	WHITE	5				2		1				2
	BLACK											
	OTHER											
WYTHE COUNTY	TOTAL	3				1		2				
	WHITE	3				1		2				
	BLACK											
	OTHER											
BRISTOL CITY	TOTAL	2				1						1
	WHITE	2				1						1
	BLACK											
	OTHER											
GALAX CITY	TOTAL	1				1						
	WHITE	1				1						
	BLACK											
	OTHER											
PLANNING DISTRICT 4	TOTAL	12			2	3	2	3		1		1
	WHITE	12			2	3	2	3		1		1
	BLACK											
	OTHER											

TABLE 3
RESIDENT TOTAL INFANT DEATHS BY AGE OF MOTHER AT BIRTH AND RACE OF INFANT AT DEATH BY PLANNING DISTRICT AND CITY OR COUNTY
VIRGINIA, 2011

PLANNING DISTRICT AND CITY/COUNTY	RACE	RESIDENT INFANT DEATHS	AGE OF MOTHER									
			AGE 10-14	AGE 15-17	AGE 18-19	AGE 20-24	AGE 25-29	AGE 30-34	AGE 35-39	AGE 40-44	AGE 45 UP	AGE UNKNOWN
COMMONWEALTH OF VIRGINIA	TOTAL	685	1	21	40	186	163	141	83	25	3	22
	WHITE	361		10	13	92	88	78	48	17	1	14
	BLACK	282	1	11	25	88	68	51	23	7	1	7
	OTHER	42			2	6	7	12	12	1	1	1
FLOYD COUNTY	TOTAL	1						1				
	WHITE	1						1				
	BLACK											
	OTHER											
GILES COUNTY	TOTAL	2				1						1
	WHITE	2				1						1
	BLACK											
	OTHER											
MONTGOMERY COUNTY	TOTAL	6			1	1	1	2		1		
	WHITE	6			1	1	1	2		1		
	BLACK											
	OTHER											
PULASKI COUNTY	TOTAL											
	WHITE											
	BLACK											
	OTHER											
RADFORD CITY	TOTAL	3			1	1	1					
	WHITE	3			1	1	1					
	BLACK											
	OTHER											
PLANNING DISTRICT 5	TOTAL	34		1	4	11	7	5	3	1		2
	WHITE	25		1	1	10	6	3	3			1
	BLACK	8			3	1	1	2		1		
	OTHER	1										1
ALLEGHANY COUNTY	TOTAL	3				1			1			1
	WHITE	3				1			1			1
	BLACK											
	OTHER											
BOTETOURT COUNTY	TOTAL	2			1	1						
	WHITE	2			1	1						
	BLACK											
	OTHER											
CRAIG COUNTY	TOTAL											
	WHITE											
	BLACK											
	OTHER											
ROANOKE COUNTY	TOTAL	9				4	2	2	1			
	WHITE	9				4	2	2	1			
	BLACK											
	OTHER											
COVINGTON CITY	TOTAL											
	WHITE											
	BLACK											
	OTHER											
ROANOKE CITY	TOTAL	19		1	3	4	5	3	1	1		1
	WHITE	10		1		3	4	1	1			
	BLACK	8			3	1	1	2		1		
	OTHER	1										1
SALEM CITY	TOTAL	1				1						
	WHITE	1				1						
	BLACK											
	OTHER											
PLANNING DISTRICT 6	TOTAL	5		1		1	1	1	1			
	WHITE	4		1		1		1	1			
	BLACK	1					1					
	OTHER											
AUGUSTA COUNTY	TOTAL	2				1		1				
	WHITE	2				1		1				
	BLACK											
	OTHER											
BATH COUNTY	TOTAL											
	WHITE											
	BLACK											
	OTHER											
HIGHLAND COUNTY	TOTAL											
	WHITE											
	BLACK											
	OTHER											
ROCKBRIDGE COUNTY	TOTAL											
	WHITE											
	BLACK											
	OTHER											
ROCKINGHAM COUNTY	TOTAL	1							1			
	WHITE	1							1			
	BLACK											
	OTHER											
BUENA VISTA CITY	TOTAL											
	WHITE											
	BLACK											
	OTHER											

TABLE 3
RESIDENT TOTAL INFANT DEATHS BY AGE OF MOTHER AT BIRTH AND RACE OF INFANT AT DEATH BY PLANNING DISTRICT AND CITY OR COUNTY
VIRGINIA, 2011

PLANNING DISTRICT AND CITY/COUNTY	RACE	RESIDENT INFANT DEATHS	AGE OF MOTHER									
			AGE 10-14	AGE 15-17	AGE 18-19	AGE 20-24	AGE 25-29	AGE 30-34	AGE 35-39	AGE 40-44	AGE 45 UP	AGE UNKNOWN
COMMONWEALTH OF VIRGINIA	TOTAL	685	1	21	40	186	163	141	83	25	3	22
	WHITE	361		10	13	92	88	78	48	17	1	14
	BLACK	282	1	11	25	88	68	51	23	7	1	7
	OTHER	42			2	6	7	12	12	1	1	1
HARRISONBURG CITY	TOTAL	1					1					
	WHITE											
	BLACK	1					1					
	OTHER											
LEXINGTON CITY	TOTAL											
	WHITE											
	BLACK											
	OTHER											
STAUNTON CITY	TOTAL	1		1								
	WHITE	1		1								
	BLACK											
	OTHER											
WAYNESBORO CITY	TOTAL											
	WHITE											
	BLACK											
	OTHER											
PLANNING DISTRICT 7	TOTAL	19			1	6	6	2	3	1		
	WHITE	15				6	4	2	2	1		
	BLACK	4			1		2		1			
	OTHER											
CLARKE COUNTY	TOTAL	1					1					
	WHITE	1					1					
	BLACK											
	OTHER											
FREDERICK COUNTY	TOTAL	3				2	1					
	WHITE	3				2	1					
	BLACK											
	OTHER											
PAGE COUNTY	TOTAL	1							1			
	WHITE	1							1			
	BLACK											
	OTHER											
SHENANDOAH COUNTY	TOTAL	3					1		1	1		
	WHITE	2					1			1		
	BLACK	1							1			
	OTHER											
WARREN COUNTY	TOTAL	5			1	3		1				
	WHITE	4				3		1				
	BLACK	1			1							
	OTHER											
WINCHESTER CITY	TOTAL	6				1	3	1	1			
	WHITE	4				1	1	1	1			
	BLACK	2					2					
	OTHER											
PLANNING DISTRICT 8	TOTAL	166		2	3	23	35	46	37	13		7
	WHITE	99		2	2	12	22	28	19	9		5
	BLACK	40				6	8	12	9	3		2
	OTHER	27			1	5	5	6	9	1		
ARLINGTON COUNTY	TOTAL	10				2	2	3	1	2		
	WHITE	8				1	1	3	1	2		
	BLACK											
	OTHER	2				1	1					
FAIRFAX COUNTY	TOTAL	81		2	1	8	15	25	19	6		5
	WHITE	50		2	1	3	10	17	9	5		3
	BLACK	13				3	1	3	3	1		2
	OTHER	18				2	4	5	7			
LOUDOUN COUNTY	TOTAL	16				5	2	3	2	4		
	WHITE	10				4	2	1	1	2		
	BLACK	3				1		1		1		
	OTHER	3						1	1	1		
PRINCE WILLIAM COUNTY	TOTAL	40			2	7	9	10	9	1		2
	WHITE	19			1	4	4	4	4			2
	BLACK	18				1	5	6	5	1		
	OTHER	3			1	2						
ALEXANDRIA CITY	TOTAL	14				1	3	5	5			
	WHITE	8					1	3	4			
	BLACK	5				1	2	2				
	OTHER	1							1			
FAIRFAX CITY	TOTAL	1					1					
	WHITE	1					1					
	BLACK											
	OTHER											
FALLS CHURCH CITY	TOTAL	1					1					
	WHITE	1					1					
	BLACK											
	OTHER											
MANASSAS CITY	TOTAL	3					2		1			
	WHITE	2					2					
	BLACK	1							1			
	OTHER											

TABLE 3
RESIDENT TOTAL INFANT DEATHS BY AGE OF MOTHER AT BIRTH AND RACE OF INFANT AT DEATH BY PLANNING DISTRICT AND CITY OR COUNTY
VIRGINIA, 2011

PLANNING DISTRICT AND CITY/COUNTY	RACE	RESIDENT INFANT DEATHS	AGE OF MOTHER									
			AGE 10-14	AGE 15-17	AGE 18-19	AGE 20-24	AGE 25-29	AGE 30-34	AGE 35-39	AGE 40-44	AGE 45 UP	AGE UNKNOWN
COMMONWEALTH OF VIRGINIA	TOTAL	685	1	21	40	186	163	141	83	25	3	22
	WHITE	361		10	13	92	88	78	48	17	1	14
	BLACK	282	1	11	25	88	68	51	23	7	1	7
	OTHER	42			2	6	7	12	12	1	1	1
MANASSAS PARK CITY	TOTAL											
	WHITE											
	BLACK											
	OTHER											
PLANNING DISTRICT 9	TOTAL	12		1			6	3	2			
	WHITE	6		1			2	1	2			
	BLACK	6					4	2				
	OTHER											
CULPEPER COUNTY	TOTAL	5					3	1	1			
	WHITE	2					1		1			
	BLACK	3					2	1				
	OTHER											
FAUQUIER COUNTY	TOTAL	3					1	1	1			
	WHITE	3					1	1	1			
	BLACK											
	OTHER											
MADISON COUNTY	TOTAL											
	WHITE											
	BLACK											
	OTHER											
ORANGE COUNTY	TOTAL	4		1			2	1				
	WHITE	1		1								
	BLACK	3					2	1				
	OTHER											
RAPPAHANNOCK COUNTY	TOTAL											
	WHITE											
	BLACK											
	OTHER											
PLANNING DISTRICT 10	TOTAL	9				1	3	2	2			1
	WHITE	7					3	2	1			1
	BLACK	1				1						
	OTHER	1							1			
ALBEMARLE COUNTY	TOTAL	3					1		1			1
	WHITE	2					1					1
	BLACK											
	OTHER	1							1			
FLUVANNA COUNTY	TOTAL	1						1				
	WHITE	1						1				
	BLACK											
	OTHER											
GREENE COUNTY	TOTAL	1					1					
	WHITE	1					1					
	BLACK											
	OTHER											
LOUISA COUNTY	TOTAL	1					1					
	WHITE	1					1					
	BLACK											
	OTHER											
NELSON COUNTY	TOTAL	1							1			
	WHITE	1							1			
	BLACK											
	OTHER											
CHARLOTTESVILLE CITY	TOTAL	2				1		1				
	WHITE	1						1				
	BLACK	1				1						
	OTHER											
PLANNING DISTRICT 11	TOTAL	28		2	1	9	9	5	1			1
	WHITE	17		1	1	4	6	4	1			
	BLACK	10		1		4	3	1				1
	OTHER	1				1						
AMHERST COUNTY	TOTAL	4				1	1	2				
	WHITE	3					1	2				
	BLACK											
	OTHER	1				1						
APPOMATTOX COUNTY	TOTAL	1						1				
	WHITE	1						1				
	BLACK											
	OTHER											
BEDFORD COUNTY	TOTAL	5			1	1	1	1	1			
	WHITE	4			1	1		1	1			
	BLACK	1					1					
	OTHER											
CAMPBELL COUNTY	TOTAL	5		1		1	2	1				
	WHITE	3		1			2					
	BLACK	2				1		1				
	OTHER											
BEDFORD CITY	TOTAL	1				1						
	WHITE											
	BLACK	1				1						
	OTHER											

TABLE 3
RESIDENT TOTAL INFANT DEATHS BY AGE OF MOTHER AT BIRTH AND RACE OF INFANT AT DEATH BY PLANNING DISTRICT AND CITY OR COUNTY
VIRGINIA, 2011

PLANNING DISTRICT AND CITY/COUNTY	RACE	RESIDENT INFANT DEATHS	AGE OF MOTHER									
			AGE 10-14	AGE 15-17	AGE 18-19	AGE 20-24	AGE 25-29	AGE 30-34	AGE 35-39	AGE 40-44	AGE 45 UP	AGE UNKNOWN
COMMONWEALTH OF VIRGINIA	TOTAL	685	1	21	40	186	163	141	83	25	3	22
	WHITE	361		10	13	92	88	78	48	17	1	14
	BLACK	282	1	11	25	88	68	51	23	7	1	7
	OTHER	42			2	6	7	12	12	1	1	1
LYNCHBURG CITY	TOTAL	12		1		5	5					1
	WHITE	6				3	3					
	BLACK	6		1		2	2					1
	OTHER											
PLANNING DISTRICT 12	TOTAL	16		1	1	7	3	1	2			1
	WHITE	7				2	2	1	1			1
	BLACK	9		1	1	5	1		1			
	OTHER											
FRANKLIN COUNTY	TOTAL	3				2			1			
	WHITE	3				2			1			
	BLACK											
	OTHER											
HENRY COUNTY	TOTAL	3				1	1	1				
	WHITE	2					1	1				
	BLACK	1				1						
	OTHER											
PATRICK COUNTY	TOTAL											
	WHITE											
	BLACK											
	OTHER											
PITTSYLVANIA COUNTY	TOTAL	1				1						
	WHITE											
	BLACK	1				1						
	OTHER											
DANVILLE CITY	TOTAL	7		1	1	2	1		1			1
	WHITE	1										1
	BLACK	6		1	1	2	1		1			
	OTHER											
MARTINSVILLE CITY	TOTAL	2				1	1					
	WHITE	1					1					
	BLACK	1				1						
	OTHER											
PLANNING DISTRICT 13	TOTAL	10			3	3	2	2				
	WHITE	3			1	2						
	BLACK	7			2	1	2	2				
	OTHER											
BRUNSWICK COUNTY	TOTAL	3			1	2						
	WHITE	2				2						
	BLACK	1			1							
	OTHER											
HALIFAX COUNTY	TOTAL	1					1					
	WHITE											
	BLACK	1					1					
	OTHER											
MECKLENBURG COUNTY	TOTAL	6			2	1	1	2				
	WHITE	1			1							
	BLACK	5			1	1	1	2				
	OTHER											
PLANNING DISTRICT 14	TOTAL	8		2	1	2	2			1		
	WHITE	1								1		
	BLACK	7		2	1	2	2					
	OTHER											
AMELIA COUNTY	TOTAL											
	WHITE											
	BLACK											
	OTHER											
BUCKINGHAM COUNTY	TOTAL	1				1						
	WHITE											
	BLACK	1				1						
	OTHER											
CHARLOTTE COUNTY	TOTAL	2				1	1					
	WHITE											
	BLACK	2				1	1					
	OTHER											
CUMBERLAND COUNTY	TOTAL	1			1							
	WHITE											
	BLACK	1			1							
	OTHER											
LUNENBURG COUNTY	TOTAL											
	WHITE											
	BLACK											
	OTHER											
NOTTOWAY COUNTY	TOTAL	2		2								
	WHITE											
	BLACK	2		2								
	OTHER											
PRINCE EDWARD COUNTY	TOTAL	2					1			1		
	WHITE	1								1		
	BLACK	1					1					
	OTHER											

TABLE 3
RESIDENT TOTAL INFANT DEATHS BY AGE OF MOTHER AT BIRTH AND RACE OF INFANT AT DEATH BY PLANNING DISTRICT AND CITY OR COUNTY
VIRGINIA, 2011

PLANNING DISTRICT AND CITY/COUNTY	RACE	RESIDENT INFANT DEATHS	AGE OF MOTHER									
			AGE 10-14	AGE 15-17	AGE 18-19	AGE 20-24	AGE 25-29	AGE 30-34	AGE 35-39	AGE 40-44	AGE 45 UP	AGE UNKNOWN
COMMONWEALTH OF VIRGINIA	TOTAL	685	1	21	40	186	163	141	83	25	3	22
	WHITE	361		10	13	92	88	78	48	17	1	14
	BLACK	282	1	11	25	88	68	51	23	7	1	7
	OTHER	42			2	6	7	12	12	1	1	1
PLANNING DISTRICT 15	TOTAL	77		4	3	29	17	17	5	2		
	WHITE	35		2	1	12	9	7	3	1		
	BLACK	37		2	2	17	6	7	2	1		
	OTHER	5					2	3				
CHARLES CITY COUNTY	TOTAL	1				1						
	WHITE											
	BLACK	1				1						
	OTHER											
CHESTERFIELD COUNTY	TOTAL	29		1	1	7	6	10	3	1		
	WHITE	19		1	1	4	5	5	2	1		
	BLACK	7				3	1	2	1			
	OTHER	3						3				
GOOCHLAND COUNTY	TOTAL											
	WHITE											
	BLACK											
	OTHER											
HANOVER COUNTY	TOTAL	3		1		1	1					
	WHITE	3		1		1	1					
	BLACK											
	OTHER											
HENRICO COUNTY	TOTAL	18		1	1	8	5	3				
	WHITE	8				5	2	1				
	BLACK	9		1	1	3	2	2				
	OTHER	1					1					
NEW KENT COUNTY	TOTAL											
	WHITE											
	BLACK											
	OTHER											
POWHATAN COUNTY	TOTAL											
	WHITE											
	BLACK											
	OTHER											
RICHMOND CITY	TOTAL	26		1	1	12	5	4	2	1		
	WHITE	5				2	1	1	1			
	BLACK	20		1	1	10	3	3	1	1		
	OTHER	1					1					
PLANNING DISTRICT 16	TOTAL	33			1	8	9	8	4	2		1
	WHITE	23			1	5	6	7	2	2		
	BLACK	10				3	3	1	2			1
	OTHER											
CAROLINE COUNTY	TOTAL	3				1	1	1				
	WHITE	1				1						
	BLACK	2					1	1				
	OTHER											
KING GEORGE COUNTY	TOTAL	1								1		
	WHITE	1								1		
	BLACK											
	OTHER											
SPOTSYLVANIA COUNTY	TOTAL	14			1	3	6	1	2	1		
	WHITE	9			1	2	4	1		1		
	BLACK	5				1	2		2			
	OTHER											
STAFFORD COUNTY	TOTAL	11				2	2	5	2			
	WHITE	10				1	2	5	2			
	BLACK	1				1						
	OTHER											
FREDERICKSBURG CITY	TOTAL	4				2		1				1
	WHITE	2				1		1				
	BLACK	2				1						1
	OTHER											
PLANNING DISTRICT 17	TOTAL	3		1		2						
	WHITE	1				1						
	BLACK	2		1		1						
	OTHER											
LANCASTER COUNTY	TOTAL											
	WHITE											
	BLACK											
	OTHER											
NORTHUMBERLAND COUNTY	TOTAL	2		1		1						
	WHITE	1				1						
	BLACK	1		1								
	OTHER											
RICHMOND COUNTY	TOTAL											
	WHITE											
	BLACK											
	OTHER											
WESTMORELAND COUNTY	TOTAL	1				1						
	WHITE											
	BLACK	1				1						
	OTHER											

TABLE 3
RESIDENT TOTAL INFANT DEATHS BY AGE OF MOTHER AT BIRTH AND RACE OF INFANT AT DEATH BY PLANNING DISTRICT AND CITY OR COUNTY
VIRGINIA, 2011

PLANNING DISTRICT AND CITY/COUNTY	RACE	RESIDENT INFANT DEATHS	AGE OF MOTHER									
			AGE 10-14	AGE 15-17	AGE 18-19	AGE 20-24	AGE 25-29	AGE 30-34	AGE 35-39	AGE 40-44	AGE 45 UP	AGE UNKNOWN
COMMONWEALTH OF VIRGINIA	TOTAL	685	1	21	40	186	163	141	83	25	3	22
	WHITE	361		10	13	92	88	78	48	17	1	14
	BLACK	282	1	11	25	88	68	51	23	7	1	7
	OTHER	42			2	6	7	12	12	1	1	1
PLANNING DISTRICT 18	TOTAL	7				3	3	1				
	WHITE	4				1	2	1				
	BLACK	3				2	1					
	OTHER											
ESSEX COUNTY	TOTAL	1					1					
	WHITE											
	BLACK	1					1					
	OTHER											
GLOUCESTER COUNTY	TOTAL	1					1					
	WHITE	1					1					
	BLACK											
	OTHER											
KING AND QUEEN COUNTY	TOTAL											
	WHITE											
	BLACK											
	OTHER											
KING WILLIAM COUNTY	TOTAL	2				2						
	WHITE	1				1						
	BLACK	1				1						
	OTHER											
MATHEWS COUNTY	TOTAL	3				1	1	1				
	WHITE	2					1	1				
	BLACK	1				1						
	OTHER											
MIDDLESEX COUNTY	TOTAL											
	WHITE											
	BLACK											
	OTHER											
PLANNING DISTRICT 19	TOTAL	19		1	5	4	3	2	3		1	
	WHITE	4				2			2			
	BLACK	15		1	5	2	3	2	1		1	
	OTHER											
DINWIDDIE COUNTY	TOTAL	1				1						
	WHITE	1				1						
	BLACK											
	OTHER											
GREENSVILLE COUNTY	TOTAL											
	WHITE											
	BLACK											
	OTHER											
PRINCE GEORGE COUNTY	TOTAL	3				1			2			
	WHITE	2				1			1			
	BLACK	1							1			
	OTHER											
SURRY COUNTY	TOTAL											
	WHITE											
	BLACK											
	OTHER											
SUSSEX COUNTY	TOTAL	1					1					
	WHITE											
	BLACK	1					1					
	OTHER											
COLONIAL HEIGHTS CITY	TOTAL	1				1						
	WHITE											
	BLACK	1				1						
	OTHER											
EMPORIA CITY	TOTAL											
	WHITE											
	BLACK											
	OTHER											
HOPEWELL CITY	TOTAL	6			3		1		1		1	
	WHITE	1							1			
	BLACK	5			3		1				1	
	OTHER											
PETERSBURG CITY	TOTAL	7		1	2	1	1	2				
	WHITE											
	BLACK	7		1	2	1	1	2				
	OTHER											
PLANNING DISTRICT 20	TOTAL	125		2	7	39	32	24	14	4	1	2
	WHITE	40			1	9	12	8	8	2		
	BLACK	80		2	6	30	20	13	5	2		2
	OTHER	5						3	1		1	
ISLE OF WIGHT COUNTY	TOTAL	2				1		1				
	WHITE	2				1		1				
	BLACK											
	OTHER											
SOUTHAMPTON COUNTY	TOTAL											
	WHITE											
	BLACK											
	OTHER											

TABLE 3
RESIDENT TOTAL INFANT DEATHS BY AGE OF MOTHER AT BIRTH AND RACE OF INFANT AT DEATH BY PLANNING DISTRICT AND CITY OR COUNTY
VIRGINIA, 2011

PLANNING DISTRICT AND CITY/COUNTY	RACE	RESIDENT INFANT DEATHS	AGE OF MOTHER									
			AGE 10-14	AGE 15-17	AGE 18-19	AGE 20-24	AGE 25-29	AGE 30-34	AGE 35-39	AGE 40-44	AGE 45 UP	AGE UNKNOWN
COMMONWEALTH OF VIRGINIA	TOTAL	685	1	21	40	186	163	141	83	25	3	22
	WHITE	361		10	13	92	88	78	48	17	1	14
	BLACK	282	1	11	25	88	68	51	23	7	1	7
	OTHER	42			2	6	7	12	12	1	1	1
CHESAPEAKE CITY	TOTAL	16				5	3	5	1	2		
	WHITE	4				1	1	1		1		
	BLACK	12				4	2	4	1	1		
	OTHER											
FRANKLIN CITY	TOTAL	2					1	1				
	WHITE											
	BLACK	1					1					
	OTHER	1						1				
NORFOLK CITY	TOTAL	31		1	3	10	8	4	3		1	1
	WHITE	5				1	3		1			
	BLACK	25		1	3	9	5	4	2			1
	OTHER	1									1	
PORTSMOUTH CITY	TOTAL	23		1		7	7	5	2	1		
	WHITE	3						2	1			
	BLACK	19		1		7	7	3		1		
	OTHER	1							1			
SUFFOLK CITY	TOTAL	8			2	2	2	2				
	WHITE	2				1	1					
	BLACK	5			2	1	1	1				
	OTHER	1						1				
VIRGINIA BEACH CITY	TOTAL	43			2	14	11	6	8	1		1
	WHITE	24			1	5	7	4	6	1		
	BLACK	18			1	9	4	1	2			1
	OTHER	1						1				
PLANNING DISTRICT 21	TOTAL	60	1	2	7	17	16	12	4			1
	WHITE	24		1	2	7	7	5	2			
	BLACK	34	1	1	4	10	9	7	1			1
	OTHER	2			1				1			
JAMES CITY COUNTY	TOTAL	5					2	2	1			
	WHITE	4					1	2	1			
	BLACK	1					1					
	OTHER											
YORK COUNTY	TOTAL	2			2							
	WHITE											
	BLACK	1			1							
	OTHER	1			1							
HAMPTON CITY	TOTAL	21		1	2	5	10	3				
	WHITE	7			1	2	4					
	BLACK	14		1	1	3	6	3				
	OTHER											
NEWPORT NEWS CITY	TOTAL	30	1	1	3	11	4	6	3			1
	WHITE	12		1	1	4	2	3	1			
	BLACK	17	1		2	7	2	3	1			1
	OTHER	1							1			
POQUOSON CITY	TOTAL	1				1						
	WHITE	1				1						
	BLACK											
	OTHER											
WILLIAMSBURG CITY	TOTAL	1						1				
	WHITE											
	BLACK	1						1				
	OTHER											
PLANNING DISTRICT 22	TOTAL	12				4	2	4	2			
	WHITE	4				1		2	1			
	BLACK	8				3	2	2	1			
	OTHER											
ACCOMACK COUNTY	TOTAL	9				2	2	3	2			
	WHITE	3				1		1	1			
	BLACK	6				1	2	2	1			
	OTHER											
NORTHAMPTON COUNTY	TOTAL	3				2		1				
	WHITE	1						1				
	BLACK	2				2						
	OTHER											
PLANNING DISTRICT 23	TOTAL	185	1	4	14	56	48	36	18	4	1	3
	WHITE	64		1	3	16	19	13	10	2		
	BLACK	114	1	3	10	40	29	20	6	2		3
	OTHER	7			1			3	2		1	
UNKNOWN VA CITY OR COUNTY	TOTAL											
	WHITE											
	BLACK											
	OTHER											

TABLE 4
RESIDENT TOTAL INFANT DEATHS BY MAJORITY AND MINORITY, BY HISPANIC ETHNICITY, AND BY RACE WITH MAJORITY AS WHITE NON-HISPANIC AND MINORITY AS WHITE HISPANICS AND NONWHITE RACES BY HEALTH DISTRICTS AND HEALTH SERVICE AREAS, MEDICAL EXAMINER DISTRICTS, HMO AND PERINATAL REGIONS, AND PLANNING DISTRICTS
VIRGINIA, 2011

HEALTH AREAS AND DISTRICTS, HMO AND PERINATAL REGIONS, AND PLANNING DISTRICTS	RESIDENT INFANT DEATHS BY MAJORITY AND MINORITY			RESIDENT INFANT DEATHS BY ETHNICITY			RESIDENT INFANT DEATHS BY RACE					
	TOTAL	MAJORITY	MINORITY	TOTAL	HISPANIC	NON-HISPANIC	TOTAL	WHITE	BLACK	ASIAN	NATIVE	OTHER
HEALTH DISTRICTS AND HEALTH SERVICE AREAS												
COMMONWEALTH OF VIRGINIA	685	286	399	685	83	602	685	361	282	38	2	2
HEALTH SERVICE AREA I	78	49	29	78	6	72	78	55	22	1		
CENTRAL SHENANDOAH DISTRICT 6	5	4	1	5		5	5	4	1			
LORD FAIRFAX DISTRICT 7	19	12	7	19	3	16	19	15	4			
RAPPAHANNOCK DISTRICT 16	33	20	13	33	3	30	33	23	10			
RAPPAHANNOCK/RAPIDAN DISTRICT 9	12	6	6	12		12	12	6	6			
THOMAS JEFFERSON DISTRICT 10	9	7	2	9		9	9	7	1	1		
HEALTH SERVICE AREA II	166	56	110	166	47	119	166	99	40	26		1
ALEXANDRIA CITY DISTRICT	14	6	8	14	2	12	14	8	5	1		
ARLINGTON COUNTY DISTRICT	10	4	6	10	4	6	10	8		1		1
FAIRFAX HEALTH DISTRICT	83	29	54	83	25	58	83	52	13	18		
LOUDOUN COUNTY DISTRICT	16	6	10	16	5	11	16	10	3	3		
PRINCE WILLIAM HEALTH DISTRICT	43	11	32	43	11	32	43	21	19	3		
HEALTH SERVICE AREA III	120	85	35	120	6	114	120	91	27	1	1	
LENOWISCO DISTRICT 1	7	7		7		7	7	7				
CUMBERLAND PLATEAU DISTRICT 2	8	8		8		8	8	8				
MOUNT ROGERS DISTRICT 3	15	15		15		15	15	15				
NEW RIVER VALLEY DISTRICT 4	12	12		12		12	12	12				
ALLEGHANY HEALTH DISTRICT	15	13	2	15	2	13	15	15				
ROANOKE CITY DISTRICT	19	10	9	19		19	19	10	8	1		
CENTRAL VIRGINIA DISTRICT 11	28	16	12	28	1	27	28	17	10		1	
PITTSYLVANIA/DANVILLE DISTRICT	8	1	7	8		8	8	1	7			
WEST PIEDMONT HEALTH DISTRICT	8	3	5	8	3	5	8	6	2			
HEALTH SERVICE AREA IV	114	31	83	114	13	101	114	43	66	5		
CHESTERFIELD HEALTH DISTRICT	30	15	15	30	4	26	30	19	8	3		
CHICKAHOMINY HEALTH DISTRICT	4	3	1	4		4	4	3	1			
HENRICO COUNTY DISTRICT	18	5	13	18	3	15	18	8	9	1		
RICHMOND CITY DISTRICT	26	1	25	26	5	21	26	5	20	1		
CRATER HEALTH DISTRICT	18	3	15	18	1	17	18	4	14			
PIEDMONT DISTRICT 14	8	1	7	8		8	8	1	7			
SOUTHSIDE DISTRICT 13	10	3	7	10		10	10	3	7			
HEALTH SERVICE AREA V	207	65	142	207	11	196	207	73	127	5	1	1
EASTERN SHORE DISTRICT 22	12	2	10	12	3	9	12	4	8			
THREE RIVERS HEALTH DISTRICT	10	5	5	10		10	10	5	5			
HAMPTON CITY DISTRICT	21	6	15	21	1	20	21	7	14			
PENINSULA HEALTH DISTRICT	39	16	23	39	2	37	39	17	20	1		1
CHESAPEAKE CITY DISTRICT	16	4	12	16		16	16	4	12			
NORFOLK CITY DISTRICT	31	4	27	31	1	30	31	5	25	1		
PORTSMOUTH CITY DISTRICT	23	3	20	23		23	23	3	19		1	
VIRGINIA BEACH CITY DISTRICT	43	21	22	43	4	39	43	24	18	1		
WESTERN TIDEWATER DISTRICT	12	4	8	12		12	12	4	6	2		
NEWPORT NEWS CITY	30	11	19	30	1	29	30	12	17	1		
COLONIAL PENINSULA AREA	9	5	4	9	1	8	9	5	3			1
UNKNOWN VA CITY OR COUNTY												
MEDICAL EXAMINER DISTRICTS, HEALTH MAINTENANCE ORGANIZATION REGIONS, AND PERINATAL REGIONS												
MED 1 - WESTERN VIRGINIA	125	89	36	125	6	119	125	95	28	1	1	
MED 2 - NORTHERN VIRGINIA	197	74	123	197	50	147	197	120	50	26		1
MED 3 - CENTRAL VIRGINIA	172	67	105	172	16	156	172	82	84	6		
MED 4 - TIDEWATER VIRGINIA	191	56	135	191	11	180	191	64	120	5	1	1
HMO 1 - SOUTHWEST VIRGINIA	29	29		29		29	29	29				
HMO 2 - ROANOKE AREA	94	56	38	94	6	88	94	62	30	1	1	
HMO 3 - BLUE RIDGE AREA	43	27	16	43	3	40	43	30	12	1		
HMO 4 - NORTHERN VIRGINIA	195	74	121	195	50	145	195	120	48	26		1
HMO 5 - CENTRAL VIRGINIA	122	37	85	122	13	109	122	49	68	5		
HMO 6 - HAMPTON ROADS	202	63	139	202	11	191	202	71	124	5	1	1
PER 1 - SOUTHWESTERN	84	68	16	84	5	79	84	73	10	1		
PER 2 - WEST CENTRAL	81	46	35	81	4	77	81	50	29	1	1	
PER 3 - EAST CENTRAL	157	56	101	157	16	141	157	71	81	5		
PER 4 - NORTHERN	166	56	110	166	47	119	166	99	40	26		1
PER 5 - EASTERN	197	60	137	197	11	186	197	68	122	5	1	1
PLANNING DISTRICTS NOT COTERMINOUS WITH HEALTH DISTRICTS												
ALLEGHANY/ROANOKE PLAN DISTRICT 5	34	23	11	34	2	32	34	25	8	1		
NORTHERN VIRGINIA PLAN DISTRICT 8	166	56	110	166	47	119	166	99	40	26		1
WEST PIEDMONT PLANNING DISTRICT 12	16	4	12	16	3	13	16	7	9			
RICHMOND REGIONAL PLAN DISTRICT 15	77	24	53	77	12	65	77	35	37	5		
NORTHERN NECK PLANNING DISTRICT 17	3	1	2	3		3	3	1	2			
MIDDLE PENINSULA PLAN DISTRICT 18	7	4	3	7		7	7	4	3			
CRATER PLANNING DISTRICT 19	19	3	16	19	1	18	19	4	15			
SOUTHEASTERN VIRGINIA DISTRICT 20	125	36	89	125	5	120	125	40	80	4	1	
PENINSULA PLANNING DISTRICT 21	60	22	38	60	3	57	60	24	34	1		1
HAMPTON ROADS PLAN DISTRICT 23	185	58	127	185	8	177	185	64	114	5	1	1

NOTE: The Colonial Peninsula Area is the Aggregate of James City County, York County, Poquoson City, and Williamsburg City.

TABLE 5
RESIDENT MINORITY INFANT DEATHS BY RACE AND SEX BY HEALTH DISTRICTS AND HEALTH SERVICE AREAS, MEDICAL EXAMINER DISTRICTS, HMO AND PERINATAL REGIONS, AND PLANNING DISTRICTS
VIRGINIA, 2011

HEALTH AREAS AND DISTRICTS, HMO AND PERINATAL REGIONS, AND PLANNING DISTRICTS	RESIDENT TOTAL MINORITY INFANT DEATHS			WHITE RACE HISPANIC INFANT DEATHS			NONWHITE RACES HISPANIC INFANT DEATHS			NONWHITE RACES NON-HISPANIC INFANT DEATHS		
	TOTAL	MALE	FEMALE	TOTAL	MALE	FEMALE	TOTAL	MALE	FEMALE	TOTAL	MALE	FEMALE
HEALTH DISTRICTS AND HEALTH SERVICE AREAS												
COMMONWEALTH OF VIRGINIA	399	214	185	75	33	42	8	3	5	316	178	138
HEALTH SERVICE AREA I	29	18	11	6	2	4				23	16	7
CENTRAL SHENANDOAH DISTRICT 6	1	1								1	1	
LORD FAIRFAX DISTRICT 7	7	4	3	3	1	2				4	3	1
RAPPAHANNOCK DISTRICT 16	13	9	4	3	1	2				10	8	2
RAPPAHANNOCK/RAPIDAN DISTRICT 9	6	2	4							6	2	4
THOMAS JEFFERSON DISTRICT 10	2	2								2	2	
HEALTH SERVICE AREA II	110	56	54	43	18	25	4	1	3	63	37	26
ALEXANDRIA CITY DISTRICT	8	4	4	2		2				6	4	2
ARLINGTON COUNTY DISTRICT	6	3	3	4	1	3				2	2	
FAIRFAX HEALTH DISTRICT	54	26	28	23	11	12	2	1	1	29	14	15
LOUDOUN COUNTY DISTRICT	10	5	5	4	1	3	1		1	5	4	1
PRINCE WILLIAM HEALTH DISTRICT	32	18	14	10	5	5	1		1	21	13	8
HEALTH SERVICE AREA III	35	19	16	6	2	4				29	17	12
LENOWISCO DISTRICT 1												
CUMBERLAND PLATEAU DISTRICT 2												
MOUNT ROGERS DISTRICT 3												
NEW RIVER VALLEY DISTRICT 4												
ALLEGHANY HEALTH DISTRICT	2		2	2		2						
ROANOKE CITY DISTRICT	9	7	2							9	7	2
CENTRAL VIRGINIA DISTRICT 11	12	8	4	1	1					11	7	4
PITTSYLVANIA/DANVILLE DISTRICT	7	3	4							7	3	4
WEST PIEDMONT HEALTH DISTRICT	5	1	4	3	1	2				2		2
HEALTH SERVICE AREA IV	83	45	38	12	8	4	1		1	70	37	33
CHESTERFIELD HEALTH DISTRICT	15	9	6	4	2	2				11	7	4
CHICKAHOMINY HEALTH DISTRICT	1		1							1		1
HENRICO COUNTY DISTRICT	13	8	5	3	2	1				10	6	4
RICHMOND CITY DISTRICT	25	13	12	4	3	1	1		1	20	10	10
CRATER HEALTH DISTRICT	15	8	7	1	1					14	7	7
PIEDMONT DISTRICT 14	7	3	4							7	3	4
SOUTHSIDE DISTRICT 13	7	4	3							7	4	3
HEALTH SERVICE AREA V	142	76	66	8	3	5	3	2	1	131	71	60
EASTERN SHORE DISTRICT 22	10	6	4	2	1	1	1		1	7	5	2
THREE RIVERS HEALTH DISTRICT	5	4	1							5	4	1
HAMPTON CITY DISTRICT	15	8	7	1	1					14	7	7
PENINSULA HEALTH DISTRICT	23	13	10	1		1	1	1		21	12	9
CHESAPEAKE CITY DISTRICT	12	9	3							12	9	3
NORFOLK CITY DISTRICT	27	12	15	1		1				26	12	14
PORTSMOUTH CITY DISTRICT	20	9	11							20	9	11
VIRGINIA BEACH CITY DISTRICT	22	9	13	3	1	2	1	1		18	7	11
WESTERN TIDEWATER DISTRICT	8	6	2							8	6	2
NEWPORT NEWS CITY	19	10	9	1		1				18	10	8
COLONIAL PENINSULA AREA	4	3	1				1	1		3	2	1
UNKNOWN VA CITY OR COUNTY												
MEDICAL EXAMINER DISTRICTS, HEALTH MAINTENANCE ORGANIZATION REGIONS, AND PERINATAL REGIONS												
MED 1 - WESTERN VIRGINIA	36	20	16	6	2	4				30	18	12
MED 2 - NORTHERN VIRGINIA	123	62	61	46	19	27	4	1	3	73	42	31
MED 3 - CENTRAL VIRGINIA	105	62	43	15	9	6	1		1	89	53	36
MED 4 - TIDEWATER VIRGINIA	135	70	65	8	3	5	3	2	1	124	65	59
HMO 1 - SOUTHWEST VIRGINIA												
HMO 2 - ROANOKE AREA	38	21	17	6	2	4				32	19	13
HMO 3 - BLUE RIDGE AREA	16	9	7	3	1	2				13	8	5
HMO 4 - NORTHERN VIRGINIA	121	63	58	46	19	27	4	1	3	71	43	28
HMO 5 - CENTRAL VIRGINIA	85	47	38	12	8	4	1		1	72	39	33
HMO 6 - HAMPTON ROADS	139	74	65	8	3	5	3	2	1	128	69	59
PER 1 - SOUTHWESTERN	16	8	8	5	1	4				11	7	4
PER 2 - WEST CENTRAL	35	20	15	4	2	2				31	18	13
PER 3 - EAST CENTRAL	101	58	43	15	9	6	1		1	85	49	36
PER 4 - NORTHERN	110	56	54	43	18	25	4	1	3	63	37	26
PER 5 - EASTERN	137	72	65	8	3	5	3	2	1	126	67	59
PLANNING DISTRICTS NOT COTERMINOUS WITH HEALTH DISTRICTS												
ALLEGHANY/ROANOKE PLAN DISTRICT 5	11	7	4	2		2				9	7	2
NORTHERN VIRGINIA PLAN DISTRICT 8	110	56	54	43	18	25	4	1	3	63	37	26
WEST PIEDMONT PLANNING DISTRICT 12	12	4	8	3	1	2				9	3	6
RICHMOND REGIONAL PLAN DISTRICT 15	53	29	24	11	7	4	1		1	41	22	19
NORTHERN NECK PLANNING DISTRICT 17	2	2								2	2	
MIDDLE PENINSULA PLAN DISTRICT 18	3	2	1							3	2	1
CRATER PLANNING DISTRICT 19	16	9	7	1	1					15	8	7
SOUTHEASTERN VIRGINIA DISTRICT 20	89	45	44	4	1	3	1	1		84	43	41
PENINSULA PLANNING DISTRICT 21	38	21	17	2	1	1	1	1		35	19	16
HAMPTON ROADS PLAN DISTRICT 23	127	66	61	6	2	4	2	2		119	62	57

NOTE: The Colonial Peninsula Area is the Aggregate of James City County, York County, Poquoson City, and Williamsburg City.

TABLE 6
RESIDENT TOTAL INFANT DEATHS BY RACE AND SEX BY HEALTH DISTRICTS AND HEALTH SERVICE AREAS, MEDICAL EXAMINER DISTRICTS, HMO AND PERINATAL REGIONS, AND PLANNING DISTRICTS
VIRGINIA, 2011

HEALTH AREAS AND DISTRICTS, HMO AND PERINATAL REGIONS, AND PLANNING DISTRICTS	RESIDENT TOTAL INFANT DEATHS		WHITE RACE INFANT DEATHS		BLACK RACE INFANT DEATHS		ASIAN & PACIFIC ISLANDER DEATHS		NATIVE AMERICAN INFANT DEATHS		OTHER RACES INFANT DEATHS	
	MALE	FEMALE	MALE	FEMALE	MALE	FEMALE	MALE	FEMALE	MALE	FEMALE	MALE	FEMALE
HEALTH DISTRICTS AND HEALTH SERVICE AREAS												
COMMONWEALTH OF VIRGINIA	373	312	192	169	157	125	21	17	1	1	2	
HEALTH SERVICE AREA I	49	29	33	22	15	7	1					
CENTRAL SHENANDOAH DISTRICT 6	5		4		1							
LORD FAIRFAX DISTRICT 7	11	8	8	7	3	1						
RAPPAHANNOCK DISTRICT 16	21	12	13	10	8	2						
RAPPAHANNOCK/RAPIDAN DISTRICT 9	6	6	4	2	2	4						
THOMAS JEFFERSON DISTRICT 10	6	3	4	3	1		1					
HEALTH SERVICE AREA II	89	77	51	48	23	17	14	12			1	
ALEXANDRIA CITY DISTRICT	8	6	4	4	4	1		1				
ARLINGTON COUNTY DISTRICT	5	5	3	5			1				1	
FAIRFAX HEALTH DISTRICT	44	39	29	23	6	7	9	9				
LOUDOUN COUNTY DISTRICT	9	7	5	5	2	1	2	1				
PRINCE WILLIAM HEALTH DISTRICT	23	20	10	11	11	8	2	1				
HEALTH SERVICE AREA III	61	59	44	47	15	12	1		1			
LENOWISCO DISTRICT 1	4	3	4	3								
CUMBERLAND PLATEAU DISTRICT 2	5	3	5	3								
MOUNT ROGERS DISTRICT 3	5	10	5	10								
NEW RIVER VALLEY DISTRICT 4	7	5	7	5								
ALLEGHANY HEALTH DISTRICT	8	7	8	7								
ROANOKE CITY DISTRICT	12	7	5	5	6	2	1					
CENTRAL VIRGINIA DISTRICT 11	14	14	7	10	6	4			1			
PITTSYLVANIA/DANVILLE DISTRICT	3	5		1	3	4						
WEST PIEDMONT HEALTH DISTRICT	3	5	3	3		2						
HEALTH SERVICE AREA IV	64	50	27	16	33	33	4	1				
CHESTERFIELD HEALTH DISTRICT	18	12	11	8	4	4	3					
CHICKAHOMINY HEALTH DISTRICT	2	2	2	1		1						
HENRICO COUNTY DISTRICT	9	9	3	5	5	4	1					
RICHMOND CITY DISTRICT	14	12	4	1	10	10		1				
CRATER HEALTH DISTRICT	11	7	4		7	7						
PIEDMONT DISTRICT 14	3	5		1	3	4						
SOUTHSIDE DISTRICT 13	7	3	3		4	3						
HEALTH SERVICE AREA V	110	97	37	36	71	56	1	4		1	1	
EASTERN SHORE DISTRICT 22	7	5	2	2	5	3						
THREE RIVERS HEALTH DISTRICT	6	4	2	3	4	1						
HAMPTON CITY DISTRICT	10	11	3	4	7	7						
PENINSULA HEALTH DISTRICT	22	17	9	8	12	8		1			1	
CHESAPEAKE CITY DISTRICT	11	5	2	2	9	3						
NORFOLK CITY DISTRICT	15	16	3	2	12	13		1				
PORTSMOUTH CITY DISTRICT	12	11	3		9	10				1		
VIRGINIA BEACH CITY DISTRICT	18	25	10	14	8	10		1				
WESTERN TIDEWATER DISTRICT	9	3	3	1	5	1	1	1				
NEWPORT NEWS CITY	16	14	6	6	10	7		1				
COLONIAL PENINSULA AREA	6	3	3	2	2	1					1	
UNKNOWN VA CITY OR COUNTY												
MEDICAL EXAMINER DISTRICTS, HEALTH MAINTENANCE ORGANIZATION REGIONS, AND PERINATAL REGIONS												
MED 1 - WESTERN VIRGINIA	66	59	48	47	16	12	1		1			
MED 2 - NORTHERN VIRGINIA	106	91	63	57	28	22	14	12			1	
MED 3 - CENTRAL VIRGINIA	101	71	48	34	48	36	5	1				
MED 4 - TIDEWATER VIRGINIA	100	91	33	31	65	55	1	4		1	1	
HMO 1 - SOUTHWEST VIRGINIA	13	16	13	16								
HMO 2 - ROANOKE AREA	50	44	31	31	17	13	1		1			
HMO 3 - BLUE RIDGE AREA	28	15	20	10	7	5	1					
HMO 4 - NORTHERN VIRGINIA	108	87	64	56	29	19	14	12			1	
HMO 5 - CENTRAL VIRGINIA	66	56	27	22	35	33	4	1				
HMO 6 - HAMPTON ROADS	108	94	37	34	69	55	1	4		1	1	
PER 1 - SOUTHWESTERN	44	40	37	36	6	4	1					
PER 2 - WEST CENTRAL	45	36	27	23	16	13	1		1			
PER 3 - EAST CENTRAL	91	66	42	29	45	36	4	1				
PER 4 - NORTHERN	89	77	51	48	23	17	14	12			1	
PER 5 - EASTERN	104	93	35	33	67	55	1	4		1	1	
PLANNING DISTRICTS NOT COTERMINOUS WITH HEALTH DISTRICTS												
ALLEGHANY/ROANOKE PLAN DISTRICT 5	20	14	13	12	6	2	1					
NORTHERN VIRGINIA PLAN DISTRICT 8	89	77	51	48	23	17	14	12			1	
WEST PIEDMONT PLANNING DISTRICT 12	6	10	3	4	3	6						
RICHMOND REGIONAL PLAN DISTRICT 15	42	35	20	15	18	19	4	1				
NORTHERN NECK PLANNING DISTRICT 17	2	1		1	2							
MIDDLE PENINSULA PLAN DISTRICT 18	4	3	2	2	2	1						
CRATER PLANNING DISTRICT 19	12	7	4		8	7						
SOUTHEASTERN VIRGINIA DISTRICT 20	65	60	21	19	43	37	1	3		1		
PENINSULA PLANNING DISTRICT 21	32	28	12	12	19	15		1			1	
HAMPTON ROADS PLAN DISTRICT 23	97	88	33	31	62	52	1	4		1	1	

NOTE: The Colonial Peninsula Area is the Aggregate of James City County, York County, Poquoson City, and Williamsburg City.

TABLE 7
RESIDENT ASIAN AND PACIFIC ISLANDER, NATIVE AMERICAN, AND OTHER RACES INFANT DEATHS BY HEALTH DISTRICTS AND HEALTH SERVICE AREAS, MEDICAL EXAMINER DISTRICTS, HMO AND PERINATAL REGIONS, AND PLANNING DISTRICTS
VIRGINIA, 2011

HEALTH AREAS AND DISTRICTS, HMO AND PERINATAL REGIONS, AND PLANNING DISTRICTS	MAINLAND ASIA NATIONAL ORIGIN AND OTHER ASIAN AND PACIFIC ISLANDER GROUPS						THE PHILIPPINES AND MAJOR PACIFIC ISLANDERS				NATIVE AMERICAN AND OTHER RACES	
	CHINA	INDIA	JAPAN	KOREA	VIETNAM	OTHER	PHILIPPINES	GUAM	HAWAII	SAMOA	NATIVE	OTHER
HEALTH DISTRICTS AND HEALTH SERVICE AREAS												
COMMONWEALTH OF VIRGINIA		1			1	33	2	1			2	2
HEALTH SERVICE AREA I						1						
CENTRAL SHENANDOAH DISTRICT 6												
LORD FAIRFAX DISTRICT 7												
RAPPAHANNOCK DISTRICT 16												
RAPPAHANNOCK/RAPIDAN DISTRICT 9												
THOMAS JEFFERSON DISTRICT 10						1						
HEALTH SERVICE AREA II		1				24	1					1
ALEXANDRIA CITY DISTRICT							1					
ARLINGTON COUNTY DISTRICT						1						1
FAIRFAX HEALTH DISTRICT						18						
LOUDOUN COUNTY DISTRICT		1				2						
PRINCE WILLIAM HEALTH DISTRICT						3						
HEALTH SERVICE AREA III						1					1	
LENOWISCO DISTRICT 1												
CUMBERLAND PLATEAU DISTRICT 2												
MOUNT ROGERS DISTRICT 3												
NEW RIVER VALLEY DISTRICT 4												
ALLEGHANY HEALTH DISTRICT												
ROANOKE CITY DISTRICT						1						
CENTRAL VIRGINIA DISTRICT 11											1	
PITTSYLVANIA/DANVILLE DISTRICT												
WEST PIEDMONT HEALTH DISTRICT												
HEALTH SERVICE AREA IV						4		1				
CHESTERFIELD HEALTH DISTRICT						3						
CHICKAHOMINY HEALTH DISTRICT												
HENRICO COUNTY DISTRICT						1						
RICHMOND CITY DISTRICT								1				
CRATER HEALTH DISTRICT												
PIEDMONT DISTRICT 14												
SOUTHSIDE DISTRICT 13												
HEALTH SERVICE AREA V					1	3	1				1	1
EASTERN SHORE DISTRICT 22												
THREE RIVERS HEALTH DISTRICT												
HAMPTON CITY DISTRICT												
PENINSULA HEALTH DISTRICT						1						1
CHESAPEAKE CITY DISTRICT												
NORFOLK CITY DISTRICT						1						
PORTSMOUTH CITY DISTRICT											1	
VIRGINIA BEACH CITY DISTRICT							1					
WESTERN TIDEWATER DISTRICT					1	1						
NEWPORT NEWS CITY						1						
COLONIAL PENINSULA AREA												1
UNKNOWN VA CITY OR COUNTY												
MEDICAL EXAMINER DISTRICTS, HEALTH MAINTENANCE ORGANIZATION REGIONS, AND PERINATAL REGIONS												
MED 1 - WESTERN VIRGINIA						1					1	
MED 2 - NORTHERN VIRGINIA		1				24	1					1
MED 3 - CENTRAL VIRGINIA						5		1				
MED 4 - TIDEWATER VIRGINIA					1	3	1				1	1
HMO 1 - SOUTHWEST VIRGINIA												
HMO 2 - ROANOKE AREA						1					1	
HMO 3 - BLUE RIDGE AREA						1						
HMO 4 - NORTHERN VIRGINIA		1				24	1					1
HMO 5 - CENTRAL VIRGINIA						4		1				
HMO 6 - HAMPTON ROADS					1	3	1				1	1
PER 1 - SOUTHWESTERN						1						
PER 2 - WEST CENTRAL						1					1	
PER 3 - EAST CENTRAL						4		1				
PER 4 - NORTHERN		1				24	1					1
PER 5 - EASTERN					1	3	1				1	1
PLANNING DISTRICTS NOT COTERMINOUS WITH HEALTH DISTRICTS												
ALLEGHANY/ROANOKE PLAN DISTRICT 5						1						
NORTHERN VIRGINIA PLAN DISTRICT 8		1				24	1					1
WEST PIEDMONT PLANNING DISTRICT 12												
RICHMOND REGIONAL PLAN DISTRICT 15						4		1				
NORTHERN NECK PLANNING DISTRICT 17												
MIDDLE PENINSULA PLAN DISTRICT 18												
CRATER PLANNING DISTRICT 19												
SOUTHEASTERN VIRGINIA DISTRICT 20					1	2	1				1	
PENINSULA PLANNING DISTRICT 21						1						1
HAMPTON ROADS PLAN DISTRICT 23					1	3	1				1	1

NOTE: The Colonial Peninsula Area is the Aggregate of James City County, York County, Poquoson City, and Williamsburg City.

TABLE 8
RESIDENT TOTAL HISPANIC INFANT DEATHS BY RACE AND SEX BY HEALTH DISTRICTS AND HEALTH SERVICE AREAS, MEDICAL EXAMINER DISTRICTS, HMO AND PERINATAL REGIONS, AND PLANNING DISTRICTS
VIRGINIA, 2011

HEALTH AREAS AND DISTRICTS, HMO AND PERINATAL REGIONS, AND PLANNING DISTRICTS	RESIDENT HISPANIC DEATHS		WHITE RACE HISPANIC DEATHS		BLACK RACE HISPANIC DEATHS		ASIAN & PACIFIC ISLANDER HISPANIC		NATIVE AMERICAN HISPANIC DEATHS		OTHER RACES HISPANIC DEATHS	
	MALE	FEMALE	MALE	FEMALE	MALE	FEMALE	MALE	FEMALE	MALE	FEMALE	MALE	FEMALE
HEALTH DISTRICTS AND HEALTH SERVICE AREAS												
COMMONWEALTH OF VIRGINIA	36	47	33	42	2	4		1			1	
HEALTH SERVICE AREA I	2	4	2	4								
CENTRAL SHENANDOAH DISTRICT 6												
LORD FAIRFAX DISTRICT 7	1	2	1	2								
RAPPAHANNOCK DISTRICT 16	1	2	1	2								
RAPPAHANNOCK/RAPIDAN DISTRICT 9												
THOMAS JEFFERSON DISTRICT 10												
HEALTH SERVICE AREA II	19	28	18	25	1	3						
ALEXANDRIA CITY DISTRICT		2		2								
ARLINGTON COUNTY DISTRICT	1	3	1	3								
FAIRFAX HEALTH DISTRICT	12	13	11	12	1	1						
LOUDOUN COUNTY DISTRICT	1	4	1	3		1						
PRINCE WILLIAM HEALTH DISTRICT	5	6	5	5		1						
HEALTH SERVICE AREA III	2	4	2	4								
LENOWISCO DISTRICT 1												
CUMBERLAND PLATEAU DISTRICT 2												
MOUNT ROGERS DISTRICT 3												
NEW RIVER VALLEY DISTRICT 4												
ALLEGHANY HEALTH DISTRICT		2		2								
ROANOKE CITY DISTRICT												
CENTRAL VIRGINIA DISTRICT 11	1		1									
PITTSYLVANIA/DANVILLE DISTRICT												
WEST PIEDMONT HEALTH DISTRICT	1	2	1	2								
HEALTH SERVICE AREA IV	8	5	8	4			1					
CHESTERFIELD HEALTH DISTRICT	2	2	2	2								
CHICKAHOMINY HEALTH DISTRICT												
HENRICO COUNTY DISTRICT	2	1	2	1								
RICHMOND CITY DISTRICT	3	2	3	1			1					
CRATER HEALTH DISTRICT	1		1									
PIEDMONT DISTRICT 14												
SOUTHSIDE DISTRICT 13												
HEALTH SERVICE AREA V	5	6	3	5	1	1					1	
EASTERN SHORE DISTRICT 22	1	2	1	1		1						
THREE RIVERS HEALTH DISTRICT												
HAMPTON CITY DISTRICT	1		1									
PENINSULA HEALTH DISTRICT	1	1		1							1	
CHESAPEAKE CITY DISTRICT												
NORFOLK CITY DISTRICT		1		1								
PORTSMOUTH CITY DISTRICT												
VIRGINIA BEACH CITY DISTRICT	2	2	1	2	1							
WESTERN TIDEWATER DISTRICT												
NEWPORT NEWS CITY		1		1								
COLONIAL PENINSULA AREA	1										1	
UNKNOWN VA CITY OR COUNTY												
MEDICAL EXAMINER DISTRICTS, HEALTH MAINTENANCE ORGANIZATION REGIONS, AND PERINATAL REGIONS												
MED 1 - WESTERN VIRGINIA	2	4	2	4								
MED 2 - NORTHERN VIRGINIA	20	30	19	27	1	3						
MED 3 - CENTRAL VIRGINIA	9	7	9	6			1					
MED 4 - TIDEWATER VIRGINIA	5	6	3	5	1	1					1	
HMO 1 - SOUTHWEST VIRGINIA												
HMO 2 - ROANOKE AREA	2	4	2	4								
HMO 3 - BLUE RIDGE AREA	1	2	1	2								
HMO 4 - NORTHERN VIRGINIA	20	30	19	27	1	3						
HMO 5 - CENTRAL VIRGINIA	8	5	8	4			1					
HMO 6 - HAMPTON ROADS	5	6	3	5	1	1					1	
PER 1 - SOUTHWESTERN	1	4	1	4								
PER 2 - WEST CENTRAL	2	2	2	2								
PER 3 - EAST CENTRAL	9	7	9	6			1					
PER 4 - NORTHERN	19	28	18	25	1	3						
PER 5 - EASTERN	5	6	3	5	1	1					1	
PLANNING DISTRICTS NOT COTERMINOUS WITH HEALTH DISTRICTS												
ALLEGHANY/ROANOKE PLAN DISTRICT 5		2		2								
NORTHERN VIRGINIA PLAN DISTRICT 8	19	28	18	25	1	3						
WEST PIEDMONT PLANNING DISTRICT 12	1	2	1	2								
RICHMOND REGIONAL PLAN DISTRICT 15	7	5	7	4			1					
NORTHERN NECK PLANNING DISTRICT 17												
MIDDLE PENINSULA PLAN DISTRICT 18												
CRATER PLANNING DISTRICT 19	1		1									
SOUTHEASTERN VIRGINIA DISTRICT 20	2	3	1	3	1							
PENINSULA PLANNING DISTRICT 21	2	1	1	1							1	
HAMPTON ROADS PLAN DISTRICT 23	4	4	2	4	1						1	

NOTE: The Colonial Peninsula Area is the Aggregate of James City County, York County, Poquoson City, and Williamsburg City.

TABLE 9
RESIDENT TOTAL HISPANIC INFANT DEATHS BY NATIONAL ORIGIN AND SEX BY HEALTH DISTRICTS AND HEALTH SERVICE AREAS, MEDICAL EXAMINER DISTRICTS, HMO AND PERINATAL REGIONS, AND PLANNING DISTRICTS
VIRGINIA, 2011

HEALTH AREAS AND DISTRICTS, HMO AND PERINATAL REGIONS, AND PLANNING DISTRICTS	RESIDENT TOTAL HISPANIC DEATHS		MEXICAN HISPANIC DEATHS		PUERTO RICAN HISPANIC DEATHS		CUBAN HISPANIC DEATHS		CENTRAL & SOUTH AMERICAN HISPANIC		OTHER & UNKNOWN HISPANIC DEATHS	
	MALE	FEMALE	MALE	FEMALE	MALE	FEMALE	MALE	FEMALE	MALE	FEMALE	MALE	FEMALE
HEALTH DISTRICTS AND HEALTH SERVICE AREAS												
COMMONWEALTH OF VIRGINIA	36	47	7	9	4	3			15	27	10	8
HEALTH SERVICE AREA I	2	4		1		1			1	1	1	1
CENTRAL SHENANDOAH DISTRICT 6												
LORD FAIRFAX DISTRICT 7	1	2				1			1			1
RAPPAHANNOCK DISTRICT 16	1	2		1						1	1	
RAPPAHANNOCK/RAPIDAN DISTRICT 9												
THOMAS JEFFERSON DISTRICT 10												
HEALTH SERVICE AREA II	19	28	4	3		1			11	22	4	2
ALEXANDRIA CITY DISTRICT		2								2		
ARLINGTON COUNTY DISTRICT	1	3		1					1	1		1
FAIRFAX HEALTH DISTRICT	12	13	1	1					8	12	3	
LOUDOUN COUNTY DISTRICT	1	4								3	1	1
PRINCE WILLIAM HEALTH DISTRICT	5	6	3	1		1			2	4		
HEALTH SERVICE AREA III	2	4	1	1						2	1	1
LENOWISCO DISTRICT 1												
CUMBERLAND PLATEAU DISTRICT 2												
MOUNT ROGERS DISTRICT 3												
NEW RIVER VALLEY DISTRICT 4												
ALLEGHANY HEALTH DISTRICT		2								2		
ROANOKE CITY DISTRICT												
CENTRAL VIRGINIA DISTRICT 11	1		1									
PITTSYLVANIA/DANVILLE DISTRICT												
WEST PIEDMONT HEALTH DISTRICT	1	2		1							1	1
HEALTH SERVICE AREA IV	8	5	2	1	3				1		2	4
CHESTERFIELD HEALTH DISTRICT	2	2	1	1	1							1
CHICKAHOMINY HEALTH DISTRICT												
HENRICO COUNTY DISTRICT	2	1	1		1							1
RICHMOND CITY DISTRICT	3	2			1				1		1	2
CRATER HEALTH DISTRICT	1										1	
PIEDMONT DISTRICT 14												
SOUTHSIDE DISTRICT 13												
HEALTH SERVICE AREA V	5	6		3	1	1			2	2	2	
EASTERN SHORE DISTRICT 22	1	2		2					1			
THREE RIVERS HEALTH DISTRICT												
HAMPTON CITY DISTRICT	1										1	
PENINSULA HEALTH DISTRICT	1	1				1					1	
CHESAPEAKE CITY DISTRICT												
NORFOLK CITY DISTRICT		1								1		
PORTSMOUTH CITY DISTRICT												
VIRGINIA BEACH CITY DISTRICT	2	2		1	1				1	1		
WESTERN TIDEWATER DISTRICT												
NEWPORT NEWS CITY		1				1						
COLONIAL PENINSULA AREA	1										1	
UNKNOWN VA CITY OR COUNTY												
MEDICAL EXAMINER DISTRICTS, HEALTH MAINTENANCE ORGANIZATION REGIONS, AND PERINATAL REGIONS												
MED 1 - WESTERN VIRGINIA	2	4	1	1						2	1	1
MED 2 - NORTHERN VIRGINIA	20	30	4	3		2			12	22	4	3
MED 3 - CENTRAL VIRGINIA	9	7	2	2	3				1	1	3	4
MED 4 - TIDEWATER VIRGINIA	5	6		3	1	1			2	2	2	
HMO 1 - SOUTHWEST VIRGINIA												
HMO 2 - ROANOKE AREA	2	4	1	1						2	1	1
HMO 3 - BLUE RIDGE AREA	1	2				1			1			1
HMO 4 - NORTHERN VIRGINIA	20	30	4	4		1			11	23	5	2
HMO 5 - CENTRAL VIRGINIA	8	5	2	1	3				1		2	4
HMO 6 - HAMPTON ROADS	5	6		3	1	1			2	2	2	
PER 1 - SOUTHWESTERN	1	4		1						2	1	1
PER 2 - WEST CENTRAL	2	2	1			1			1			1
PER 3 - EAST CENTRAL	9	7	2	2	3				1	1	3	4
PER 4 - NORTHERN	19	28	4	3		1			11	22	4	2
PER 5 - EASTERN	5	6		3	1	1			2	2	2	
PLANNING DISTRICTS NOT COTERMINOUS WITH HEALTH DISTRICTS												
ALLEGHANY/ROANOKE PLAN DISTRICT 5		2								2		
NORTHERN VIRGINIA PLAN DISTRICT 8	19	28	4	3		1			11	22	4	2
WEST PIEDMONT PLANNING DISTRICT 12	1	2		1							1	1
RICHMOND REGIONAL PLAN DISTRICT 15	7	5	2	1	3				1		1	4
NORTHERN NECK PLANNING DISTRICT 17												
MIDDLE PENINSULA PLAN DISTRICT 18												
CRATER PLANNING DISTRICT 19	1										1	
SOUTHEASTERN VIRGINIA DISTRICT 20	2	3		1	1				1	2		
PENINSULA PLANNING DISTRICT 21	2	1				1					2	
HAMPTON ROADS PLAN DISTRICT 23	4	4		1	1	1			1	2	2	

NOTE: The Colonial Peninsula Area is the Aggregate of James City County, York County, Poquoson City, and Williamsburg City.

TABLE 10
RESIDENT EARLY INFANT DEATHS UNDER ONE DAY OF AGE AND NEONATAL DEATHS UNDER 28 DAYS OF AGE BY RACE WITH RATES PER 1,000 RESIDENT LIVE BIRTHS BY PLANNING DISTRICT AND CITY OR COUNTY
VIRGINIA, 2011

PLANNING DISTRICT AND CITY / COUNTY	EARLY INFANT DEATHS UNDER ONE DAY OF AGE								NEONATAL DEATHS UNDER 28 DAYS OF AGE							
	NUMBER OF DEATHS UNDER ONE DAY				RATE PER 1,000 LIVE BIRTHS				NUMBER OF DEATHS UNDER 28 DAYS				RATE PER 1,000 LIVE BIRTHS			
	TOTAL	WHITE	BLACK	OTHER	TOTAL	WHITE	BLACK	OTHER	TOTAL	WHITE	BLACK	OTHER	TOTAL	WHITE	BLACK	OTHER
COMMONWEALTH OF VIRGINIA	325	160	145	20	3.2	2.3	6.6	1.8	469	236	201	32	4.6	3.4	9.1	2.9
PLANNING DISTRICT 1	1	1			1.1	1.1			4	4			4.3	4.4		
LEE COUNTY									1	1			3.7	3.7		
SCOTT COUNTY									1	1			4.9	5.0		
WISE COUNTY	1	1			2.5	2.6			2	2			5.1	5.2		
NORTON CITY																
PLANNING DISTRICT 2	2	2			1.9	1.9			5	5			4.6	4.7		
BUCHANAN COUNTY	1	1			4.6	4.7			2	2			9.3	9.3		
DICKENSON COUNTY									1	1			5.5	5.5		
RUSSELL COUNTY																
TAZEWELL COUNTY	1	1			2.4	2.5			2	2			4.8	4.9		
PLANNING DISTRICT 3	7	7			3.8	4.0			9	9			4.9	5.1		
BLAND COUNTY																
CARROLL COUNTY	1	1			4.2	4.3			1	1			4.2	4.3		
GRAYSON COUNTY																
SMYTH COUNTY	1	1			3.1	3.2			2	2			6.1	6.4		
WASHINGTON COUNTY	2	2			3.7	3.8			2	2			3.7	3.8		
WYTHE COUNTY	1	1			3.2	3.3			2	2			6.5	6.7		
BRISTOL CITY	1	1			7.0	7.8			1	1			7.0	7.8		
GALAX CITY	1	1			9.0	9.5			1	1			9.0	9.5		
PLANNING DISTRICT 4	5	5			3.1	3.3			8	8			4.9	5.3		
FLOYD COUNTY									1	1			6.9	7.2		
GILES COUNTY	1	1			5.6	5.6			1	1			5.6	5.6		
MONTGOMERY COUNTY	3	3			3.4	3.7			5	5			5.6	6.2		
PULASKI COUNTY																
RADFORD CITY	1	1			7.4	8.5			1	1			7.4	8.5		
PLANNING DISTRICT 5	17	13	3	1	5.5	5.2	6.1	9.3	22	18	3	1	7.1	7.2	6.1	9.3
ALLEGHANY COUNTY	2	2			19.8	20.4			3	3			29.7	30.6		
BOTETOURT COUNTY	2	2			9.0	9.4			2	2			9.0	9.4		
CRAIG COUNTY																
ROANOKE COUNTY	5	5			5.9	6.6			9	9			10.6	11.9		
COVINGTON CITY																
ROANOKE CITY	8	4	3	1	5.4	3.9	7.3	21.3	8	4	3	1	5.4	3.9	7.3	21.3
SALEM CITY																
PLANNING DISTRICT 6	2	2			0.7	0.7			3	2	1		1.0	0.7	6.0	
AUGUSTA COUNTY	1	1			1.7	1.7			1	1			1.7	1.7		
BATH COUNTY																
HIGHLAND COUNTY																
ROCKBRIDGE COUNTY																
ROCKINGHAM COUNTY	1	1			1.2	1.3			1	1			1.2	1.3		
BUENA VISTA CITY																
HARRISONBURG CITY									1		1		1.8		21.3	
LEXINGTON CITY																
STAUNTON CITY																
WAYNESBORO CITY																
PLANNING DISTRICT 7	8	5	3		3.1	2.2	26.5		9	6	3		3.5	2.6	26.5	
CLARKE COUNTY																
FREDERICK COUNTY																
PAGE COUNTY																
SHENANDOAH COUNTY	2	1	1		4.3	2.2	125.0		2	1	1		4.3	2.2	125.0	
WARREN COUNTY	2	2			4.6	4.9			2	2			4.6	4.9		
WINCHESTER CITY	4	2	2		9.9	6.4	47.6		5	3	2		12.4	9.6	47.6	
PLANNING DISTRICT 8	80	48	22	10	2.4	2.1	5.2	1.6	116	68	29	19	3.4	2.9	6.9	3.0
ARLINGTON COUNTY	5	4		1	1.6	1.7		2.2	6	4		2	2.0	1.7		4.5
FAIRFAX COUNTY	34	22	4	8	2.2	2.2	2.5	2.4	56	35	8	13	3.7	3.4	5.0	3.9
LOUDOUN COUNTY	6	4	1	1	1.2	1.1	2.8	0.9	11	6	2	3	2.2	1.7	5.6	2.8
PRINCE WILLIAM COUNTY	25	10	15		3.7	2.2	10.9		29	14	15		4.3	3.1	10.9	
ALEXANDRIA CITY	6	5	1		2.3	3.0	1.8		9	5	3	1	3.4	3.0	5.3	2.4
FAIRFAX CITY	1	1			2.0	2.9			1	1			2.0	2.9		
FALLS CHURCH CITY									1	1			6.8	8.3		
MANASSAS CITY	3	2	1		4.2	3.6	9.6		3	2	1		4.2	3.6	9.6	
MANASSAS PARK CITY																
PLANNING DISTRICT 9	3	3			1.5	1.8			8	5	3		4.0	3.0	13.5	
CULPEPER COUNTY	1	1			1.6	2.0			2	1	1		3.2	2.0	11.4	
FAUQUIER COUNTY	1	1			1.3	1.6			3	3			3.9	4.7		
MADISON COUNTY																
ORANGE COUNTY	1	1			2.4	2.9			3	1	2		7.3	2.9	35.7	
RAPPAHANNOCK COUNTY																
PLANNING DISTRICT 10	6	5		1	2.3	2.4		8.0	7	6		1	2.7	2.9		8.0
ALBEMARLE COUNTY	3	2		1	2.8	2.3		12.5	3	2		1	2.8	2.3		12.5
FLUVANNA COUNTY	1	1			3.6	4.2			1	1			3.6	4.2		
GREENE COUNTY	1	1			4.4	4.8			1	1			4.4	4.8		
LOUISA COUNTY																
NELSON COUNTY	1	1			8.0	9.2			1	1			8.0	9.2		
CHARLOTTESVILLE CITY									1	1			2.0	2.9		
PLANNING DISTRICT 11	11	4	6	1	4.0	1.9	10.1	14.9	17	8	8	1	6.1	3.8	13.4	14.9
AMHERST COUNTY	2	1		1	5.8	3.7		111.1	3	2		1	8.7	7.3		111.1
APPOMATTOX COUNTY									1	1			5.6	7.2		
BEDFORD COUNTY	2	1	1		3.4	1.9	23.3		3	2	1		5.0	3.7	23.3	
CAMPBELL COUNTY	1		1		1.9		13.7		3	1	2		5.6	2.2	27.4	
BEDFORD CITY	1		1		20.8		100.0		1		1		20.8		100.0	
LYNCHBURG CITY	5	2	3		4.7	3.0	8.2		6	2	4		5.6	3.0	10.9	

[continued]

TABLE 10
RESIDENT EARLY INFANT DEATHS UNDER ONE DAY OF AGE AND NEONATAL DEATHS UNDER 28 DAYS OF AGE BY RACE WITH RATES PER 1,000 RESIDENT LIVE BIRTHS BY PLANNING DISTRICT AND CITY OR COUNTY
VIRGINIA, 2011

PLANNING DISTRICT AND CITY / COUNTY	EARLY INFANT DEATHS UNDER ONE DAY OF AGE								NEONATAL DEATHS UNDER 28 DAYS OF AGE							
	NUMBER OF DEATHS UNDER ONE DAY				RATE PER 1,000 LIVE BIRTHS				NUMBER OF DEATHS UNDER 28 DAYS				RATE PER 1,000 LIVE BIRTHS			
	TOTAL	WHITE	BLACK	OTHER	TOTAL	WHITE	BLACK	OTHER	TOTAL	WHITE	BLACK	OTHER	TOTAL	WHITE	BLACK	OTHER
COMMONWEALTH OF VIRGINIA	325	160	145	20	3.2	2.3	6.6	1.8	469	236	201	32	4.6	3.4	9.1	2.9
PLANNING DISTRICT 12	5	2	3		2.0	1.2	4.4		6	2	4		2.4	1.2	5.9	
FRANKLIN COUNTY	1	1			1.9	2.1			1	1			1.9	2.1		
HENRY COUNTY	1	1			2.1	2.8			1	1			2.1	2.8		
PATRICK COUNTY																
PITTSYLVANIA COUNTY																
DANVILLE CITY	3		3		5.1		9.5		4		4		6.8		12.6	
MARTINSVILLE CITY																
PLANNING DISTRICT 13	4	3	1		5.3	7.6	3.0		8	3	5		10.7	7.6	14.8	
BRUNSWICK COUNTY	2	2			14.2	35.7			3	2	1		21.3	35.7	11.9	
HALIFAX COUNTY									1		1		3.2		8.6	
MECKLENBURG COUNTY	2	1	1		6.8	6.8	7.3		4	1	3		13.6	6.8	21.9	
PLANNING DISTRICT 14	4		4		3.8		11.4		5	1	4		4.8	1.5	11.4	
AMELIA COUNTY																
BUCKINGHAM COUNTY	1		1		6.3		20.8		1		1		6.3		20.8	
CHARLOTTE COUNTY	1		1		6.5		19.6		1		1		6.5		19.6	
CUMBERLAND COUNTY	1		1		8.6		25.6		1		1		8.6		25.6	
LUNENBURG COUNTY																
NOTTOWAY COUNTY	1		1		6.1		15.2		1		1		6.1		15.2	
PRINCE EDWARD COUNTY									1	1			4.9	8.8		
PLANNING DISTRICT 15	45	19	24	2	3.7	2.8	6.4	1.4	59	24	30	5	4.9	3.5	8.0	3.4
CHARLES CITY COUNTY									1		1		20.8		35.7	
CHESTERFIELD COUNTY	14	8	4	2	3.8	3.3	5.0	4.5	19	11	5	3	5.2	4.6	6.2	6.7
GOOCHLAND COUNTY																
HANOVER COUNTY	2	2			2.3	2.6			2	2			2.3	2.6		
HENRICO COUNTY	11	6	5		2.8	2.7	4.5		14	7	6	1	3.6	3.2	5.4	1.5
NEW KENT COUNTY																
POWHATAN COUNTY																
RICHMOND CITY	18	3	15		6.0	3.0	9.1		23	4	18	1	7.7	4.0	10.9	3.0
PLANNING DISTRICT 16	17	12	5		3.9	3.7	6.6		27	18	9		6.2	5.5	11.8	
CAROLINE COUNTY									3	1	2		7.6	3.5	20.8	
KING GEORGE COUNTY																
SPOTSYLVANIA COUNTY	10	6	4		6.4	5.1	17.8		13	8	5		8.3	6.7	22.2	
STAFFORD COUNTY	6	5	1		3.6	3.9	3.4		8	7	1		4.8	5.4	3.4	
FREDERICKSBURG CITY	1	1			2.4	4.2			3	2	1		7.3	8.4	9.0	
PLANNING DISTRICT 17	1		1		2.3		6.7		2		2		4.7		13.4	
LANCASTER COUNTY																
NORTHUMBERLAND COUNTY									1		1		11.1		28.6	
RICHMOND COUNTY																
WESTMORELAND COUNTY	1		1		5.4		17.2		1		1		5.4		17.2	
PLANNING DISTRICT 18	4	1	3		4.5	1.4	20.3		5	2	3		5.7	2.8	20.3	
ESSEX COUNTY	1		1		7.7		16.7		1		1		7.7		16.7	
GLOUCESTER COUNTY	1	1			2.9	3.2			1	1			2.9	3.2		
KING AND QUEEN COUNTY																
KING WILLIAM COUNTY	1		1		5.5		37.0		1		1		5.5		37.0	
MATHEWS COUNTY	1		1		15.6		200.0		2	1	1		31.3	17.9	200.0	
MIDDLESEX COUNTY																
PLANNING DISTRICT 19	9	1	8		4.1	1.0	7.4		14	3	11		6.4	3.0	10.2	
DINWIDDIE COUNTY																
GREENSVILLE COUNTY																
PRINCE GEORGE COUNTY	2	1	1		6.1	4.6	11.2		3	2	1		9.2	9.2	11.2	
SURRY COUNTY																
SUSSEX COUNTY																
COLONIAL HEIGHTS CITY	1		1		3.9		14.9		1		1		3.9		14.9	
EMPORIA CITY																
HOPEWELL CITY	2		2		5.9		13.1		5	1	4		14.7	6.0	26.1	
PETERSBURG CITY	4		4		6.1		8.1		5		5		7.6		10.2	
PLANNING DISTRICT 20	64	20	40	4	4.0	2.2	7.0	3.1	87	26	57	4	5.4	2.9	10.0	3.1
ISLE OF WIGHT COUNTY	1	1			3.1	4.4			1	1			3.1	4.4		
SOUTHAMPTON COUNTY																
CHESAPEAKE CITY	9	1	8		3.3	0.6	8.8		12	1	11		4.4	0.6	12.1	
FRANKLIN CITY	1			1	6.0			500.0	2		1	1	12.0		9.4	500.0
NORFOLK CITY	12		12		3.2		6.7		19	1	18		5.1	0.6	10.1	
PORTSMOUTH CITY	12	1	10	1	7.6	1.6	11.1	20.4	16	1	14	1	10.1	1.6	15.6	20.4
SUFFOLK CITY	4	2	1	1	3.6	3.4	2.2	14.7	5	2	2	1	4.5	3.4	4.4	14.7
VIRGINIA BEACH CITY	25	15	9	1	4.0	3.6	6.3	1.5	32	20	11	1	5.1	4.8	7.6	1.5
PLANNING DISTRICT 21	23	6	16	1	3.7	1.9	6.3	1.7	38	14	23	1	6.1	4.4	9.1	1.7
JAMES CITY COUNTY	2	2			2.7	4.0			4	3	1		5.4	6.0	6.8	
YORK COUNTY	1		1		1.7		11.4		1		1		1.7		11.4	
HAMPTON CITY	8	1	7		4.6	1.3	8.1		13	4	9		7.5	5.3	10.4	
NEWPORT NEWS CITY	11	3	7	1	3.6	2.3	4.9	3.3	18	6	11	1	5.9	4.5	7.8	3.3
POQUOSON CITY									1	1			11.6	12.5		
WILLIAMSBURG CITY	1		1		12.5		58.8		1		1		12.5		58.8	
PLANNING DISTRICT 22	7	1	6		10.9	2.5	26.2		10	4	6		15.6	10.0	26.2	
ACCOMACK COUNTY	6	1	5		12.6	3.2	32.1		8	3	5		16.7	9.6	32.1	
NORTHAMPTON COUNTY	1		1		6.2		13.7		2	1	1		12.3	11.6	13.7	
PLANNING DISTRICT 23	87	26	56	5	3.9	2.1	6.8	2.7	125	40	80	5	5.6	3.3	9.7	2.7
UNKNOWN VA CITY OR COUNTY																

NOTE: PLANNING DISTRICT 23, THE HAMPTON ROADS PLANNING DISTRICT, IS THE AGGREGATE OF PLANNING DISTRICTS 20 AND 21.

TABLE 11
PERINATAL DEATHS AS THE SUM OF NATURAL FETAL DEATHS OF 28 WEEKS AND OVER GESTATION AND INFANT DEATHS UNDER SEVEN DAYS OF AGE BY RACE WITH PERINATAL RATES PER 1,000 PERINATAL BASE BY PLANNING DISTRICT AND CITY OR COUNTY
VIRGINIA, 2011

PLANNING DISTRICT AND CITY / COUNTY	NATURAL FETAL DEATHS OF 28 WEEKS AND OVER GESTATION				HEBDOMADAL INFANT DEATHS UNDER SEVEN DAYS OF AGE				PERINATAL DEATHS							
									NUMBER OF PERINATAL DEATHS				RATE PER 1,000 PERINATAL BASE			
	TOTAL	WHITE	BLACK	OTHER	TOTAL	WHITE	BLACK	OTHER	TOTAL	WHITE	BLACK	OTHER	TOTAL	WHITE	BLACK	OTHER
COMMONWEALTH OF VIRGINIA	237	156	70	11	397	204	166	27	634	360	236	38	6.2	5.2	10.7	3.4
PLANNING DISTRICT 1	5	5			2	2			7	7			7.5	7.7		
LEE COUNTY	1	1							1	1			3.7	3.7		
SCOTT COUNTY					1	1			1	1			4.9	5.0		
WISE COUNTY	4	4			1	1			5	5			12.5	12.9		
NORTON CITY																
PLANNING DISTRICT 2	1	1			4	4			5	5			4.6	4.7		
BUCHANAN COUNTY					1	1			1	1			4.6	4.7		
DICKENSON COUNTY					1	1			1	1			5.5	5.5		
RUSSELL COUNTY	1	1							1	1			3.8	3.8		
TAZEWELL COUNTY					2	2			2	2			4.8	4.9		
PLANNING DISTRICT 3	5	5			8	8			13	13			7.1	7.3		
BLAND COUNTY																
CARROLL COUNTY					1	1			1	1			4.2	4.3		
GRAYSON COUNTY																
SMYTH COUNTY					2	2			2	2			6.1	6.4		
WASHINGTON COUNTY	2	2			2	2			4	4			7.4	7.6		
WYTHE COUNTY	1	1			1	1			2	2			6.4	6.7		
BRISTOL CITY	2	2			1	1			3	3			20.7	23.1		
GALAX CITY					1	1			1	1			9.0	9.5		
PLANNING DISTRICT 4	1	1			6	6			7	7			4.3	4.6		
FLOYD COUNTY																
GILES COUNTY					1	1			1	1			5.6	5.6		
MONTGOMERY COUNTY	1	1			4	4			5	5			5.6	6.2		
PULASKI COUNTY																
RADFORD CITY					1	1			1	1			7.4	8.5		
PLANNING DISTRICT 5	3	1	2		20	16	3	1	23	17	5	1	7.4	6.8	10.1	9.3
ALLEGHANY COUNTY					2	2			2	2			19.8	20.4		
BOTETOURT COUNTY					2	2			2	2			9.0	9.4		
CRAIG COUNTY																
ROANOKE COUNTY	2	1	1		8	8			10	9	1		11.7	11.9	18.5	
COVINGTON CITY																
ROANOKE CITY	1		1		8	4	3	1	9	4	4	1	6.0	3.9	9.7	21.3
SALEM CITY																
PLANNING DISTRICT 6	9	8	1		3	2	1		12	10	2		3.9	3.6	12.0	
AUGUSTA COUNTY	2	2			1	1			3	3			4.9	5.1		
BATH COUNTY																
HIGHLAND COUNTY																
ROCKBRIDGE COUNTY																
ROCKINGHAM COUNTY	1	1			1	1			2	2			2.4	2.5		
BUENA VISTA CITY																
HARRISONBURG CITY	2	1	1		1		1		3	1	2		5.5	2.4	41.7	
LEXINGTON CITY	1	1							1	1			15.4	16.4		
STAUNTON CITY	2	2							2	2			5.9	6.6		
WAYNESBORO CITY	1	1							1	1			2.7	3.2		
PLANNING DISTRICT 7	8	8			9	6	3		17	14	3		6.7	6.0	26.5	
CLARKE COUNTY																
FREDERICK COUNTY	2	2							2	2			2.2	2.5		
PAGE COUNTY	2	2							2	2			8.7	8.8		
SHENANDOAH COUNTY					2	1	1		2	1	1		4.3	2.2	125.0	
WARREN COUNTY	1	1			2	2			3	3			6.9	7.4		
WINCHESTER CITY	3	3			5	3	2		8	6	2		19.7	19.1	47.6	
PLANNING DISTRICT 8	67	52	8	7	99	60	24	15	166	112	32	22	4.9	4.8	7.6	3.5
ARLINGTON COUNTY	7	6	1		5	4		1	12	10	1	1	3.9	4.2	5.0	2.2
FAIRFAX COUNTY	25	19	2	4	48	31	6	11	73	50	8	15	4.8	4.9	5.0	4.5
LOUDOUN COUNTY	9	8	1		7	4	1	2	16	12	2	2	3.2	3.4	5.6	1.9
PRINCE WILLIAM COUNTY	12	7	3	2	27	12	15		39	19	18	2	5.8	4.2	13.0	2.5
ALEXANDRIA CITY	8	7	1		7	5	1	1	15	12	2	1	5.7	7.3	3.5	2.4
FAIRFAX CITY					1	1			1	1			2.0	2.9		
FALLS CHURCH CITY	1	1			1	1			2	2			13.4	16.4		
MANASSAS CITY	5	4		1	3	2	1		8	6	1	1	11.0	10.6	9.6	17.5
MANASSAS PARK CITY																
PLANNING DISTRICT 9	4	3	1		3	3			7	6	1		3.5	3.6	4.5	
CULPEPER COUNTY	2	1	1		1	1			3	2	1		4.8	3.9	11.2	
FAUQUIER COUNTY	1	1			1	1			2	2			2.6	3.2		
MADISON COUNTY																
ORANGE COUNTY	1	1			1	1			2	2			4.8	5.7		
RAPPAHANNOCK COUNTY																
PLANNING DISTRICT 10	7	6		1	7	6		1	14	12		2	5.4	5.8		15.9
ALBEMARLE COUNTY	2	2			3	2		1	5	4		1	4.7	4.7		12.5
FLUVANNA COUNTY	1	1			1	1			2	2			7.2	8.3		
GREENE COUNTY					1	1			1	1			4.4	4.8		
LOUISA COUNTY	2	1		1					2	1		1	5.3	3.1		1,000.0
NELSON COUNTY					1	1			1	1			8.0	9.2		
CHARLOTTESVILLE CITY	2	2			1	1			3	3			6.0	8.7		
PLANNING DISTRICT 11	13	10	3		15	6	8	1	28	16	11	1	10.0	7.5	18.4	14.9
AMHERST COUNTY	1	1			2	1		1	3	2		1	8.7	7.3		111.1
APPOMATTOX COUNTY	1		1						1		1		5.5		23.8	
BEDFORD COUNTY	2	2			3	2	1		5	4	1		8.4	7.4	23.3	
CAMPBELL COUNTY	4	4			3	1	2		7	5	2		12.9	10.8	27.4	
BEDFORD CITY					1		1		1		1		20.8		100.0	
LYNCHBURG CITY	5	3	2		6	2	4		11	5	6		10.2	7.5	16.3	

NOTE: Hebdomadal infant deaths are also listed in Table 2, along with their rates per 1,000 live births. The perinatal base is natural fetal deaths of 28 weeks and over gestation plus total live births.

[continued]

TABLE 11
PERINATAL DEATHS AS THE SUM OF NATURAL FETAL DEATHS OF 28 WEEKS AND OVER GESTATION AND INFANT DEATHS UNDER SEVEN DAYS OF AGE BY RACE WITH PERINATAL RATES PER 1,000 PERINATAL BASE BY PLANNING DISTRICT AND CITY OR COUNTY
VIRGINIA, 2011

PLANNING DISTRICT AND CITY / COUNTY	NATURAL FETAL DEATHS OF 28 WEEKS AND OVER GESTATION				HEBDOMADAL INFANT DEATHS UNDER SEVEN DAYS OF AGE				PERINATAL DEATHS: NUMBER OF PERINATAL DEATHS				PERINATAL DEATHS: RATE PER 1,000 PERINATAL BASE			
	TOTAL	WHITE	BLACK	OTHER	TOTAL	WHITE	BLACK	OTHER	TOTAL	WHITE	BLACK	OTHER	TOTAL	WHITE	BLACK	OTHER
COMMONWEALTH OF VIRGINIA	237	156	70	11	397	204	166	27	634	360	236	38	6.2	5.2	10.7	3.4
PLANNING DISTRICT 12	7	2	5		5	2	3		12	4	8		4.9	2.3	11.7	
FRANKLIN COUNTY					1	1			1	1			1.9	2.1		
HENRY COUNTY					1	1			1	1			2.1	2.8		
PATRICK COUNTY																
PITTSYLVANIA COUNTY	1		1						1		1		2.2		9.5	
DANVILLE CITY	6	2	4		3		3		9	2	7		15.2	8.1	21.8	
MARTINSVILLE CITY																
PLANNING DISTRICT 13					4	3	1		4	3	1		5.3	7.6	3.0	
BRUNSWICK COUNTY					2	2			2	2			14.2	35.7		
HALIFAX COUNTY																
MECKLENBURG COUNTY					2	1	1		2	1	1		6.8	6.8	7.3	
PLANNING DISTRICT 14	2	1	1		5	1	4		7	2	5		6.7	3.0	14.2	
AMELIA COUNTY																
BUCKINGHAM COUNTY					1		1		1		1		6.3		20.8	
CHARLOTTE COUNTY					1		1		1		1		6.5		19.6	
CUMBERLAND COUNTY					1		1		1		1		8.6		25.6	
LUNENBURG COUNTY	1	1							1	1			8.5	14.1		
NOTTOWAY COUNTY	1		1		1		1		2		2		12.0		29.9	
PRINCE EDWARD COUNTY					1	1			1	1			4.9	8.8		
PLANNING DISTRICT 15	34	19	14	1	53	23	26	4	87	42	40	5	7.2	6.1	10.6	3.4
CHARLES CITY COUNTY					1		1		1		1		20.8		35.7	
CHESTERFIELD COUNTY	4	3	1		17	10	4	3	21	13	5	3	5.8	5.4	6.2	6.7
GOOCHLAND COUNTY																
HANOVER COUNTY	2	2			2	2			4	4			4.6	5.3		
HENRICO COUNTY	12	7	4	1	12	7	5		24	14	9	1	6.1	6.4	8.1	1.5
NEW KENT COUNTY	1	1							1	1			5.2	5.9		
POWHATAN COUNTY	1	1							1	1			4.3	4.6		
RICHMOND CITY	14	5	9		21	4	16	1	35	9	25	1	11.7	9.1	15.0	3.0
PLANNING DISTRICT 16	9	5	3	1	22	15	7		31	20	10	1	7.1	6.1	13.1	3.0
CAROLINE COUNTY	1	1			2		2		3	1	2		7.6	3.5	20.8	
KING GEORGE COUNTY	1			1					1			1	3.2			111.1
SPOTSYLVANIA COUNTY	2	1	1		12	8	4		14	9	5		9.0	7.6	22.1	
STAFFORD COUNTY	3	3			7	6	1		10	9	1		5.9	7.0	3.4	
FREDERICKSBURG CITY	2		2		1	1			3	1	2		7.3	4.2	17.7	
PLANNING DISTRICT 17	3	1	2		2		2		5	1	4		11.6	3.8	26.5	
LANCASTER COUNTY	1		1						1		1		11.9		27.8	
NORTHUMBERLAND COUNTY	1		1		1		1		2		2		22.0		55.6	
RICHMOND COUNTY																
WESTMORELAND COUNTY	1	1			1		1		2	1	1		10.8	8.5	17.2	
PLANNING DISTRICT 18	1		1		5	2	3		6	2	4		6.8	2.8	26.8	
ESSEX COUNTY					1		1		1		1		7.7		16.7	
GLOUCESTER COUNTY					1	1			1	1			2.9	3.2		
KING AND QUEEN COUNTY	1		1						1		1		14.1		45.5	
KING WILLIAM COUNTY					1		1		1		1		5.5		37.0	
MATHEWS COUNTY					2	1	1		2	1	1		31.3	17.9	200.0	
MIDDLESEX COUNTY																
PLANNING DISTRICT 19	10	6	4		12	3	9		22	9	13		10.0	8.9	12.1	
DINWIDDIE COUNTY																
GREENSVILLE COUNTY																
PRINCE GEORGE COUNTY	1		1		3	2	1		4	2	2		12.2	9.2	22.2	
SURRY COUNTY																
SUSSEX COUNTY	1	1							1	1			7.9	17.5		
COLONIAL HEIGHTS CITY	3	2	1		1		1		4	2	2		15.5	12.1	29.4	
EMPORIA CITY	1	1							1	1			27.8	166.7		
HOPEWELL CITY	3	2	1		3	1	2		6	3	3		17.5	17.8	19.5	
PETERSBURG CITY	1		1		5		5		6		6		9.1		12.2	
PLANNING DISTRICT 20	36	18	17	1	73	22	47	4	109	40	64	5	6.8	4.4	11.2	3.9
ISLE OF WIGHT COUNTY					1	1			1	1			3.1	4.4		
SOUTHAMPTON COUNTY																
CHESAPEAKE CITY	6	6			11	1	10		17	7	10		6.2	4.2	11.0	
FRANKLIN CITY					2		1	1	2		1	1	12.0		9.4	500.0
NORFOLK CITY	12	2	10		14		14		26	2	24		7.0	1.2	13.4	
PORTSMOUTH CITY	8	4	4		13	1	11	1	21	5	15	1	13.2	7.8	16.6	20.4
SUFFOLK CITY	2	1	1		4	2	1	1	6	3	2	1	5.4	5.1	4.4	14.7
VIRGINIA BEACH CITY	8	5	2	1	28	17	10	1	36	22	12	2	5.8	5.3	8.3	3.0
PLANNING DISTRICT 21	10	2	8		31	11	19	1	41	13	27	1	6.5	4.1	10.6	1.7
JAMES CITY COUNTY					3	2	1		3	2	1		4.1	4.0	6.8	
YORK COUNTY	1		1		1		1		2		2		3.4		22.5	
HAMPTON CITY	4		4		11	4	7		15	4	11		8.7	5.3	12.6	
NEWPORT NEWS CITY	4	2	2		14	4	9	1	18	6	11	1	5.9	4.5	7.8	3.3
POQUOSON CITY					1	1			1	1			11.6	12.5		
WILLIAMSBURG CITY	1		1		1		1		2		2		24.7		111.1	
PLANNING DISTRICT 22	2	2			9	3	6		11	5	6		17.1	12.4	26.2	
ACCOMACK COUNTY	1	1			7	2	5		8	3	5		16.7	9.5	32.1	
NORTHAMPTON COUNTY	1	1			2	1	1		3	2	1		18.4	23.0	13.7	
PLANNING DISTRICT 23	46	20	25	1	104	33	66	5	150	53	91	6	6.7	4.3	11.0	3.2
UNKNOWN VA CITY OR COUNTY																

NOTES: The perinatal base is natural fetal deaths of 28 weeks and over gestation plus total live births.
Planning District 23, the Hampton Roads Planning District, is the aggregate of Planning Districts 20 and 21.

TABLE 12
EIGHTY-THREE CATEGORIES OF RESIDENT TOTAL INFANT DEATHS
WITH RATES PER 100,000 LIVE BIRTHS
BY PERINATAL REGIONS
VIRGINIA, 2011

NATIONAL CENTER FOR HEALTH STATISTICS 71 RANKABLE CAUSES OF INFANT DEATHS AND 12 RESIDUAL GROUPS OF CAUSES, BY INTERNATIONAL CLASSIFICATION OF DISEASES TENTH REVISION CODE	TOTAL INFANT DEATHS UNDER ONE YEAR OF AGE						TOTAL INFANT DEATH RATES PER 100,000 LIVE BIRTHS					
	STATE	REGIONS		REGIONS			TOTAL	REGIONS		REGIONS		
	TOTAL	1	2	3	4	5	RATES	1	2	3	4	5
`	685	84	81	157	166	197	668.1	840.0	580.9	722.9	489.4	858.7
1) Diarrhea and Gastroenteritis of Presumed Infectious Origin A09	4	1		1	2		3.9	10.0		4.6	5.9	
2) Tuberculosis A16-A19												
3) Tetanus A33,A35												
4) Diphtheria A36												
5) Whooping Cough A37												
6) Meningococcal Infection A39												
7) Septicemia A40-A41	8			1	1	6	7.8			4.6	2.9	26.2
8) Congenital Syphilis A50												
9) Gonococcal Infection A54												
10) Acute Poliomyelitis A80												
11) Varicella (Chicken Pox) B01												
12) Measles B05												
13) Human Immunodeficiency Virus (HIV) Disease B20-B24												
14) Mumps B26												
15) Candidiasis B37												
16) Malaria B50-B54												
17) Pneumocystosis B59												
18) Other Infectious and Parasitic Diseases ..... Residual of A00-B99	2					2	2.0					8.7
19) Malignant Neoplasms C00-C97	5		2		1	2	4.9		14.3		2.9	8.7
20) Benign Neoplasms and Neoplasms of Unknown Behavior D00-D48	3	1			1	1	2.9	10.0			2.9	4.4
21) Diseases of the Blood and Disorders of the Immune System D50-D89	1					1	1.0					4.4
22) Short Stature, Not Elsewhere Classified E34.3												
23) Nutritional Deficiencies E40-E64	1		1				1.0		7.2			
24) Cystic Fibrosis E84												
25) Volume Depletion, Disorders of Fluid, Electrolyte Balance E86-E87	3	1		2			2.9	10.0		9.2		
26) Endocrine, Nutritional, and Metabolic Diseases..... Residual of E00-E88	2		2				2.0		14.3			
27) Meningitis G00,G03	4			1	1	2	3.9			4.6	2.9	8.7
28) Infantile Spinal Muscular Atrophy, Type I (Werdnig-Hoffman) G12.0												
29) Infantile Cerebral Palsy G80												
30) Anoxic Brain Damage, Not Elsewhere Classified G93.1	2					2	2.0					8.7
31) Other Diseases of the Nervous System ..... Residual of G00-G98	4	1	1	1	1		3.9	10.0	7.2	4.6	2.9	
32) Diseases of the Ear and Mastoid Process H60-H93												
33) Diseases of the Circulatory System I00-I99	17	4	2	1	4	6	16.6	40.0	14.3	4.6	11.8	26.2
34) Acute Upper Respiratory Infections J00-J06												
35) Influenza and Pneumonia J09-J18	5	1		2	2		4.9	10.0		9.2	5.9	
36) Acute Bronchitis and Acute Bronchiolitis J20-J21												
37) Bronchitis, Chronic and Unspecified J40-J42												
38) Asthma J45-J46												
39) Pneumonitis Due to Solids and Liquids J69												
40) Other Diseases of the Respiratory System ..... Residual of J00-U04	6	1	1	1	2	1	5.9	10.0	7.2	4.6	5.9	4.4
41) Gastritis, Duodenitis, Enteritis, and Colitis K29,K50-K55												
42) Hernia of Abdominal Cavity and Intestinal Obstruction Without Hernia K40-K46,K56												
43) Other Diseases of the Digestive System ..... Residual of K00-K92	3		2	1			2.9		14.3	4.6		
44) Renal Failure and Other Disorders of Kidney N17-N19,N25,N27												
45) Other Diseases of the Genitourinary System ..... Residual of N00-N95												

TABLE 12
EIGHTY-THREE CATEGORIES OF RESIDENT TOTAL INFANT DEATHS
WITH RATES PER 100,000 LIVE BIRTHS
BY PERINATAL REGIONS
VIRGINIA, 2011

NATIONAL CENTER FOR HEALTH STATISTICS 71 RANKABLE CAUSES OF INFANT DEATHS AND 12 RESIDUAL GROUPS OF CAUSES, BY INTERNATIONAL CLASSIFICATION OF DISEASES TENTH REVISION CODE	TOTAL INFANT DEATHS UNDER ONE YEAR OF AGE						TOTAL INFANT DEATH RATES PER 100,000 LIVE BIRTHS					
	STATE	REGIONS		REGIONS			TOTAL	REGIONS		REGIONS		
	TOTAL	1	2	3	4	5	RATES	1	2	3	4	5
`	685	84	81	157	166	197	668.1	840.0	580.9	722.9	489.4	858.7
46) Newborn Affected by Maternal Hypertensive Disorders P00.0	1					1	1.0					4.4
47) Newborn Affected by Other Maternal Conditions Which May Be Unrelated To Present Pregnancy P00.1-P00.9												
48) Newborn Affected By Maternal Complications of Pregnancy P01	45	2	6	12	14	11	43.9	20.0	43.0	55.3	41.3	47.9
49) Newborn Affected By Complications of Placenta, Cord, and Membranes P02	32	6	2	7	5	12	31.2	60.0	14.3	32.2	14.7	52.3
50) Newborn Affected by Other Complications of Labor and Delivery P03	4	1			2	1	3.9	10.0			5.9	4.4
51) Newborn Affected by Noxious Influences Transmitted Via Placenta or Breast Milk P04												
52) Slow Fetal Growth and Fetal Malnutrition P05	1				1		1.0				2.9	
53) Disorders Related to Short Gestation and Low Birth Weight P07	150	15	8	43	36	48	146.3	150.0	57.4	198.0	106.1	209.2
54) Disorders Related to Long Gestation and High Birth Weight P08												
55) Birth Trauma P10-P15	1			1			1.0			4.6		
56) Intrauterine Hypoxia and Birth Asphyxia P20-P21	12	2	1	2	4	3	11.7	20.0	7.2	9.2	11.8	13.1
57) Respiratory Distress of Newborn P22	14	2		1	3	8	13.7	20.0		4.6	8.8	34.9
58) Congenital Pneumonia P23												
59) Neonatal Aspiration Syndromes P24	2		1	1			2.0		7.2	4.6		
60) Interstitial Emphysema and Related Conditions P25	2		1	1			2.0		7.2	4.6		
61) Pulmonary Hemorrhage P26	6		1	3	1	1	5.9		7.2	13.8	2.9	4.4
62) Chronic Respiratory Disease P27												
63) Atelectasis P28.0-P28.1	5	2	1		1	1	4.9	20.0	7.2		2.9	4.4
64) Other Respiratory Conditions in the Perinatal Period P28.2-P28.9												
65) Bacterial Sepsis of Newborn P36	10			4	4	2	9.8			18.4	11.8	8.7
66) Omphalitis of Newborn With or Without Mild Hemorrhage P38												
67) Other Infections Specific to the Perinatal Period P35,P37,P39	6		1	1	1	3	5.9		7.2	4.6	2.9	13.1
68) Neonatal Hemorrhage P50-P52,P54	6	1		3	1	1	5.9	10.0		13.8	2.9	4.4
69) Hemorrhagic Disease of Newborn P53												
70) Hemolytic Disease of Newborn Due to Isoimmunization and Other Perinatal Jaundice P55-P59	1	1					1.0	10.0				
71) Hematological Disorders P60-P61	1					1	1.0					4.4
72) Syndrome of Infant of a Diabetic Mother and Neonatal Diabetes Mellitus P70.0-P70.2												
73) Necrotizing Enterocolitis of Newborn P77	10		1	6	2	1	9.8		7.2	27.6	5.9	4.4
74) Hydrops Fetalis Not Due to Hemolytic Disease P83.2	5		1	3	1		4.9		7.2	13.8	2.9	
75) Other Conditions in the Perinatal Period ..... Residual of P29-P96	32	5	6	6	8	7	31.2	50.0	43.0	27.6	23.6	30.5
76) Congenital Malformations, Deformations, and Chromosomal Abnormalities Q00-Q99	147	13	24	28	45	37	143.4	130.0	172.1	128.9	132.7	161.3
77) Sudden Infant Death Syndrome R95	61	18	6	13	3	21	59.5	180.0	43.0	59.9	8.8	91.5
78) Symptoms, Signs, and Abnormal Clinical Findings R00-R94,R96-R99	30	2	6	1	15	6	29.3	20.0	43.0	4.6	44.2	26.2
79) All Other Diseases Not Previously Listed ..... F01-H57 and L00-M99												
80) Unintentional Injury (Accidents) V01-X59	20	1	3	9	2	5	19.5	10.0	21.5	41.4	5.9	21.8
81) Intentional Harm By Assault (Homicide) U01, X85-Y09	10	3	1	1	2	3	9.8	30.0	7.2	4.6	5.9	13.1
82) Complications of Medical and Surgical Care Y40-Y84												
83) Other External Causes Y10-Y36	1					1	1.0					4.4

NOTE: Rows 46-75, ICD Codes P00-P96, Comprise Certain Conditions Originating In The Perinatal Period In The 130-Row Listings And Are a Rankable Cause In The Total Deaths Listings.

TABLE 13
RESIDENT FIVE-YEAR INFANT MORTALITY RATES PER 1,000 LIVE BIRTHS AND SINGLE YEAR RATES FOR THE LAST FIVE YEARS BY PLANNING DISTRICT AND CITY OR COUNTY
VIRGINIA, 1985-2011

PLANNING DISTRICT AND CITY / COUNTY	FIVE-YEAR RATES 1985-2010						SPECIFIC-YEAR AND FIVE-YEAR RATES 2007-2011					
	1985-1989	1990-1994	1995-1999	2000-2004	2005-2009	2006-2010	2007	2008	2009	2010	2011	2007-2011
COMMONWEALTH OF VIRGINIA	10.6	9.3	7.5	7.3	7.2	7.1	7.7	6.7	7.0	6.8	6.7	7.0
PLANNING DISTRICT 1	9.2	8.1	7.0	8.5	7.7	7.4	7.9	7.9	6.5	7.0	7.6	7.3
LEE COUNTY	9.5	6.5	9.8	6.6	7.9	5.5	11.3	4.0	3.8		7.5	5.4
SCOTT COUNTY	8.5	7.3	4.5	9.8	7.2	8.9	9.7	8.7	13.4	13.5	14.6	12.0
WISE COUNTY	8.5	8.5	6.3	9.2	8.1	7.7	6.0	8.0	5.7	6.6	5.1	6.3
NORTON CITY	16.7	14.4	12.4	4.9	4.7	7.7		24.4		13.0		7.1
PLANNING DISTRICT 2	11.3	8.8	7.8	5.9	8.2	8.5	6.8	8.2	13.0	9.5	7.4	9.0
BUCHANAN COUNTY	14.8	7.6	3.5	6.6	13.6	10.1	5.0	15.9	14.5		9.3	9.1
DICKENSON COUNTY	16.4	7.4	9.6	5.1	5.7	7.9		12.2	19.0	11.8	5.5	9.1
RUSSELL COUNTY	11.5	10.0	10.9	3.4	10.5	10.7	16.8	5.9	19.8	7.2	3.8	10.8
TAZEWELL COUNTY	6.8	9.4	7.6	7.4	5.1	6.7	4.3	4.3	6.2	14.3	9.6	7.7
PLANNING DISTRICT 3	9.3	6.2	6.1	4.9	8.2	7.9	7.8	5.5	10.9	8.1	8.2	8.1
BLAND COUNTY	6.0	3.2		3.4	7.6	12.4	39.2			24.4		12.1
CARROLL COUNTY	9.5	5.7	2.1	5.7	6.8	6.4	6.6		10.4	4.5	4.2	5.2
GRAYSON COUNTY	6.5	5.7	4.8	5.1	13.5	8.2	12.7		24.6	7.2		8.7
SMYTH COUNTY	9.1	7.6	10.7	3.0	9.7	8.7	11.4	8.1	6.2	3.2	9.2	7.7
WASHINGTON COUNTY	11.3	3.8	4.3	4.3	6.9	8.8	5.4	7.5	9.7	15.7	9.3	9.4
WYTHE COUNTY	8.5	7.8	5.4	6.7	7.7	6.7	9.3	6.9	7.2	3.6	9.7	7.4
BRISTOL CITY	9.7	8.7	11.2	3.1	7.7	6.6		4.6	18.3	9.6	14.0	9.0
GALAX CITY	8.3	6.7	5.7	9.6	8.8	7.8		12.0	15.7		9.0	7.4
PLANNING DISTRICT 4	7.6	7.2	6.4	5.4	7.4	6.6	6.6	5.3	5.6	5.4	7.3	6.0
FLOYD COUNTY	8.4	12.3	4.2	3.9	10.1	9.9	6.3	18.3	13.5		6.9	8.9
GILES COUNTY	7.2	4.3	11.3	5.8	9.2	7.7	10.5	12.2	5.8	5.1	11.2	8.9
MONTGOMERY COUNTY	5.8	6.8	4.0	4.4	6.1	4.9	6.2	1.1	4.8	3.4	6.7	4.5
PULASKI COUNTY	10.5	7.3	9.2	6.7	9.9	9.0	5.6	8.3	6.2	14.2		6.8
RADFORD CITY	8.8	7.8	8.1	9.1	4.4	5.8	6.7			7.2	22.1	7.3
PLANNING DISTRICT 5	10.2	8.6	5.6	8.7	9.4	8.8	10.4	8.3	10.2	5.7	11.0	9.1
ALLEGHANY COUNTY	9.5	11.6	4.0	7.7	7.9	5.8	15.8	5.8			29.7	9.0
BOTETOURT COUNTY	8.1	6.9	4.7	9.8	13.1	12.5	19.5	11.3	11.5	8.2	9.0	12.3
CRAIG COUNTY	4.3	3.7	4.0	15.0	4.5	4.8			20.0			5.0
ROANOKE COUNTY	6.7	7.4	4.0	3.7	5.2	5.3	3.3	4.5	9.1	2.5	10.6	6.0
COVINGTON CITY	11.4	7.7	7.2	9.0	17.2	11.9	35.7	33.3				9.1
ROANOKE CITY	12.7	9.8	6.9	12.6	11.9	10.7	12.0	10.1	11.7	7.6	12.7	10.8
SALEM CITY	8.0	5.8	4.7	8.5	7.6	7.4	8.6	4.0	10.9	7.7	3.6	7.0
PLANNING DISTRICT 6	6.5	5.9	6.0	7.4	6.8	6.6	6.6	5.3	6.8	6.1	1.7	5.3
AUGUSTA COUNTY	5.1	5.1	6.2	8.8	5.2	4.9	7.1	4.0	7.1	1.8	3.3	4.9
BATH COUNTY	3.2	10.2										
HIGHLAND COUNTY	7.1	9.1										
ROCKBRIDGE COUNTY	10.8	3.5	4.9	9.2	7.0	6.9	3.5	8.8	8.6	6.2		5.6
ROCKINGHAM COUNTY	5.5	6.8	5.7	6.7	5.6	5.7	10.1	3.5	4.5	3.5	1.2	4.6
BUENA VISTA CITY	5.7	9.0	2.7	5.8	15.0	12.8		14.5	17.5	11.9		8.5
HARRISONBURG CITY	10.1	6.5	9.0	8.3	9.7	9.6	5.6	6.1	6.0	11.0	1.8	6.1
LEXINGTON CITY	7.6		8.0		6.0	10.3				16.9		4.3
STAUNTON CITY	5.0	6.2	4.0	5.4	6.6	5.7	3.8	10.5	7.0	3.2	3.0	5.4
WAYNESBORO CITY	7.7	5.2	6.8	8.3	8.6	8.4	6.1	3.2	12.4	12.7		6.7
PLANNING DISTRICT 7	8.3	7.5	6.1	5.4	6.6	5.8	5.6	6.1	7.4	4.5	7.5	6.2
CLARKE COUNTY	4.2	9.5	6.7	1.6	6.0	8.7	14.8		16.3	14.1	7.9	10.5
FREDERICK COUNTY	6.0	6.6	6.2	5.8	6.5	5.7	3.1	5.1	5.4	4.4	3.4	4.3
PAGE COUNTY	8.5	5.5	6.4	8.0	7.9	8.0	17.8	7.6	12.3		4.4	8.4
SHENANDOAH COUNTY	10.4	8.4	4.7	5.0	4.8	4.0	1.9	8.1	6.6	2.1	6.5	4.9
WARREN COUNTY	7.4	6.9	3.4	5.4	5.6	4.1	3.8	4.0	6.6	4.7	11.6	6.0
WINCHESTER CITY	12.6	9.9	11.0	4.3	9.7	7.8	8.1	9.9	7.7	6.7	14.9	9.3
PLANNING DISTRICT 8	8.0	6.9	5.3	4.8	4.8	4.9	5.6	4.2	5.2	5.0	4.9	5.0
ARLINGTON COUNTY	7.8	7.5	6.2	3.2	4.3	4.3	5.0	3.8	5.5	4.2	3.3	4.3
FAIRFAX COUNTY	7.2	6.5	4.9	4.5	4.7	4.8	5.4	3.7	5.6	4.5	5.3	4.9
LOUDOUN COUNTY	7.3	7.7	3.5	4.2	4.3	4.2	3.7	3.4	3.8	4.1	3.2	3.6
PRINCE WILLIAM COUNTY	8.3	7.0	6.9	6.4	5.5	6.0	7.2	5.8	5.1	7.4	6.0	6.3
ALEXANDRIA CITY	11.3	8.2	5.7	5.1	4.9	4.9	5.1	3.9	6.6	4.5	5.3	5.1
FAIRFAX CITY	11.5	2.8	6.0	7.7	5.9	5.0	5.2	9.8		3.0	2.0	4.0
FALLS CHURCH CITY	3.3	2.0	12.5	3.8	4.8	4.8	8.1		6.6		6.8	4.5
MANASSAS CITY	13.0	9.3	3.6	7.2	5.6	5.0	7.6	5.5	3.4	3.0	4.2	4.7
MANASSAS PARK CITY	4.4	3.9	8.1		6.2	6.8	12.8	8.8	4.4	47.6		9.0
PLANNING DISTRICT 9	8.0	7.0	6.8	5.3	5.7	6.2	7.8	5.6	6.2	5.5	6.0	6.2
CULPEPER COUNTY	7.1	7.5	6.2	6.0	6.9	7.5	12.3	6.0	7.8	4.8	8.0	7.9
FAUQUIER COUNTY	7.5	7.5	5.3	4.4	4.2	5.6	5.0	4.8	5.3	8.0	3.9	5.4
MADISON COUNTY	10.5	2.6	8.1	3.0	7.9	6.8	6.5	14.0	7.2			5.6
ORANGE COUNTY	10.1	7.8	9.9	6.8	5.2	5.1	4.9	4.8	5.7	5.1	9.7	6.1
RAPPAHANNOCK COUNTY	4.6	5.2	7.5	7.6	8.4	5.6	14.7					3.0
PLANNING DISTRICT 10	8.7	7.1	5.6	7.0	7.7	7.2	10.3	7.3	5.8	4.8	3.5	6.5
ALBEMARLE COUNTY	6.4	5.8	3.0	4.8	6.6	6.0	6.2	9.7	4.6	2.7	2.8	5.3
FLUVANNA COUNTY	12.7	7.1	1.8	6.4	6.0	5.6	2.8	6.2	6.8	3.3	3.6	4.5
GREENE COUNTY	10.0	8.2	4.7	4.9	9.1	7.0	18.1	4.1	3.9		4.4	6.5
LOUISA COUNTY	10.8	7.0	7.3	8.0	7.0	6.5	13.3	5.1	5.0	5.4	2.7	6.5
NELSON COUNTY	11.1	5.6	4.9	7.7	9.2	9.2	6.3	6.0	7.1	13.7	8.0	8.1
CHARLOTTESVILLE CITY	9.0	9.1	11.9	11.8	10.2	10.5	18.3	6.7	8.8	9.1	4.0	9.4
PLANNING DISTRICT 11	9.7	9.5	8.6	6.4	7.3	7.1	8.0	3.9	7.8	7.2	10.1	7.4
AMHERST COUNTY	9.2	6.0	7.4	5.0	6.6	8.3	9.1	2.7	9.4	9.0	11.7	8.2
APPOMATTOX COUNTY	14.9	9.8	11.1	1.3	6.3	4.8			6.0		5.6	2.4
BEDFORD COUNTY	8.1	10.8	6.1	3.3	5.0	4.7	3.1	6.5	1.6	1.6	8.4	4.2
CAMPBELL COUNTY	9.5	7.8	9.5	5.3	6.2	4.9	5.5	1.7	9.7	8.2	9.3	6.7
BEDFORD CITY	5.7	2.5		14.3	9.1	10.0		14.3		24.4	20.8	10.7
LYNCHBURG CITY	10.3	11.6	10.6	10.1	9.6	9.5	13.5	3.9	10.8	9.8	11.2	9.9

[continued]

TABLE 13
RESIDENT FIVE-YEAR INFANT MORTALITY RATES PER 1,000 LIVE BIRTHS AND SINGLE YEAR RATES FOR THE LAST FIVE YEARS BY PLANNING DISTRICT AND CITY OR COUNTY
VIRGINIA, 1985-2011

PLANNING DISTRICT AND CITY / COUNTY	FIVE-YEAR RATES 1985-2010						SPECIFIC-YEAR AND FIVE-YEAR RATES 2007-2011					
	1985-1989	1990-1994	1995-1999	2000-2004	2005-2009	2006-2010	2007	2008	2009	2010	2011	2007-2011
COMMONWEALTH OF VIRGINIA	10.6	9.3	7.5	7.3	7.2	7.1	7.7	6.7	7.0	6.8	6.7	7.0
PLANNING DISTRICT 12	11.3	12.8	8.3	8.7	9.6	9.8	10.0	9.5	9.2	9.7	6.5	9.0
FRANKLIN COUNTY	10.1	10.1	4.6	9.8	6.9	7.0	3.3	13.4	10.1	2.0	5.7	7.1
HENRY COUNTY	10.5	10.2	8.5	8.4	8.0	8.1	4.8	11.8	5.4	9.9	6.2	7.6
PATRICK COUNTY	14.7	12.9	9.6	5.9	10.8	13.5	13.0	11.6	14.0	11.6		10.2
PITTSYLVANIA COUNTY	12.3	14.9	7.0	6.7	8.9	9.0	12.5	8.0	7.0	11.8	2.2	8.6
DANVILLE CITY	11.1	13.4	13.1	11.0	14.3	14.4	17.7	6.3	10.9	16.2	12.0	12.4
MARTINSVILLE CITY	11.0	19.7	4.1	9.8	9.7	7.9	14.1	4.5	14.8	4.4	7.5	8.8
PLANNING DISTRICT 13	13.0	10.4	8.3	10.0	10.3	9.5	5.5	15.9	12.7	8.4	13.3	11.1
BRUNSWICK COUNTY	20.7	13.2	13.5	12.2	12.7	11.6	5.7	26.2	18.4	6.2	21.3	15.6
HALIFAX COUNTY	8.0	7.8	6.4	9.8	11.0	9.7	9.5	18.1	5.2	5.5	3.2	8.5
MECKLENBURG COUNTY	14.6	12.4	8.2	9.2	8.1	8.2		6.6	19.2	13.1	20.4	11.7
PLANNING DISTRICT 14	12.8	10.5	9.6	9.5	6.6	7.0	8.2	7.0	5.3	9.8	7.7	7.6
AMELIA COUNTY	14.7	8.1	9.2	6.8	4.0	3.9	6.8			13.0		4.1
BUCKINGHAM COUNTY	16.9	8.2	7.3	14.4	7.9	6.6	14.6	5.4	5.2	6.1	6.3	7.7
CHARLOTTE COUNTY	12.1	12.8	1.4	2.7	7.3	12.1	15.5	5.9	7.8	26.8	13.1	13.0
CUMBERLAND COUNTY	18.3	9.0	4.0	4.0	1.8	5.4			8.5	19.4	8.6	7.2
LUNENBURG COUNTY	10.5	16.3	10.3	15.2	8.8	9.5	7.9	7.8	15.0			6.5
NOTTOWAY COUNTY	8.8	11.8	12.2	11.2	5.6	5.8	6.2	10.4	5.4	6.3	12.1	8.1
PRINCE EDWARD COUNTY	11.0	8.3	16.6	10.7	8.8	6.7	4.7	14.0		4.5	9.9	6.6
PLANNING DISTRICT 15	12.3	10.0	8.5	9.0	8.1	7.7	7.3	9.0	7.7	7.5	6.4	7.6
CHARLES CITY COUNTY	15.9	2.5	12.3	14.2	9.4	6.8		26.3			20.8	10.7
CHESTERFIELD COUNTY	8.8	6.5	5.9	6.1	6.2	5.8	6.4	7.0	5.9	6.0	7.9	6.6
GOOCHLAND COUNTY	9.9	10.1	7.0	8.4	6.0	7.2			16.8	11.6		5.5
HANOVER COUNTY	10.1	7.1	5.0	5.0	5.0	5.0	5.0	7.8	4.1	4.4	3.4	5.0
HENRICO COUNTY	9.8	9.4	8.0	8.1	8.0	6.7	5.6	10.3	6.9	4.9	4.6	6.4
NEW KENT COUNTY	11.0	11.4	8.1	10.4	1.2	4.6		6.4		15.7		4.5
POWHATAN COUNTY	5.9	6.5	2.5	9.0	3.9	6.5	3.9	3.8	4.1	13.5		4.9
RICHMOND CITY	18.1	15.3	13.6	14.7	12.4	12.3	12.4	10.9	12.2	12.8	8.7	11.4
PLANNING DISTRICT 16	9.3	8.3	6.7	7.3	7.8	8.3	9.2	8.2	8.5	8.1	7.6	8.3
CAROLINE COUNTY	12.3	11.8	13.7	8.3	6.1	7.1	7.2	5.1	15.1	5.5	7.6	8.2
KING GEORGE COUNTY	5.9	5.4	9.1	5.3	9.0	8.5	10.3	8.0	6.9	6.6	3.2	7.2
SPOTSYLVANIA COUNTY	9.0	7.5	5.0	7.0	7.8	8.1	8.2	5.4	9.0	10.0	9.0	8.3
STAFFORD COUNTY	8.7	8.0	5.5	6.2	7.0	8.0	9.2	8.3	7.7	7.8	6.5	7.9
FREDERICKSBURG CITY	10.9	9.6	9.2	13.3	11.8	11.2	14.5	24.3	5.1	5.2	9.7	11.7
PLANNING DISTRICT 17	11.2	11.6	9.8	12.1	10.1	9.4	8.9	10.9	2.2	10.9	7.0	8.0
LANCASTER COUNTY	9.7	17.3	3.8	9.4	10.0	9.9	8.0	10.5		10.0		6.2
NORTHUMBERLAND COUNTY	18.2	1.9	11.8	7.4	9.1	5.7	9.5			19.4	22.2	9.8
RICHMOND COUNTY	16.1	7.5	13.6	11.7	6.6	9.1	8.1			13.3		4.8
WESTMORELAND COUNTY	6.5	14.7	10.7	16.5	12.4	11.4	9.7	20.6	5.2	5.5	5.4	9.4
PLANNING DISTRICT 18	9.8	9.0	5.5	8.4	7.2	7.2	11.2	8.4	3.2	5.5	7.9	7.3
ESSEX COUNTY	5.3	14.6	9.5	11.7	10.4	11.6	14.6	6.7	6.7	14.1	7.7	9.9
GLOUCESTER COUNTY	9.9	7.3	4.8	8.9	5.8	5.9	2.5	10.7	2.7	2.8	2.9	4.4
KING AND QUEEN COUNTY	13.0	16.0	5.4	5.9	8.5							
KING WILLIAM COUNTY	10.3	7.1	5.8	8.6	6.8	7.7	18.9	14.5		4.9	10.9	9.8
MATHEWS COUNTY	5.1	7.8	5.2	5.6	5.9	8.6	14.9			15.9	46.9	15.0
MIDDLESEX COUNTY	13.7	6.8	2.9	5.2	9.7	9.5	31.3		11.4			9.0
PLANNING DISTRICT 19	12.6	12.1	10.5	9.1	8.5	9.1	10.7	7.5	8.1	11.2	8.7	9.2
DINWIDDIE COUNTY	12.4	10.2	8.9	4.0	7.7	9.4	7.7	3.7	17.4	12.9	4.0	8.9
GREENSVILLE COUNTY	11.8	8.4	9.8	3.5	5.5	4.2	6.9	6.4				2.8
PRINCE GEORGE COUNTY	9.2	11.3	3.9	7.4	4.4	5.4		5.4	5.0	5.8	9.2	5.0
SURRY COUNTY	10.8	8.9	8.9	8.5	14.0	16.6	43.5		12.8	17.5		14.9
SUSSEX COUNTY	14.3	16.9	5.2	13.3	8.5	7.1		17.2	17.1		7.9	8.6
COLONIAL HEIGHTS CITY	7.9	10.4	3.1	8.8	7.4	7.4	15.9	4.1	3.9	4.2	3.9	6.4
EMPORIA CITY	12.6	18.8	21.8	17.8	7.8	11.5		16.9	23.3	22.7		12.7
HOPEWELL CITY	12.2	11.0	11.5	11.0	8.8	9.1	10.1	13.1		13.0	17.7	10.4
PETERSBURG CITY	16.0	13.5	17.4	10.8	11.7	12.2	16.9	6.6	12.0	17.2	10.6	12.8
PLANNING DISTRICT 20	13.6	12.2	10.2	9.5	9.3	9.1	10.7	8.1	7.7	9.0	7.8	8.7
ISLE OF WIGHT COUNTY	14.0	8.6	7.6	5.8	6.0	7.1	8.5	7.8	5.4	5.9	6.3	6.8
SOUTHAMPTON COUNTY	10.1	5.1	8.9	8.3	6.8	11.5		4.9	23.7	27.8		10.9
CHESAPEAKE CITY	10.5	10.0	9.3	10.7	8.6	8.0	12.3	8.3	5.7	5.7	5.8	7.6
FRANKLIN CITY	12.2	14.3	6.0	11.8	13.5	16.3	25.6			20.4	12.0	12.2
NORFOLK CITY	15.9	15.4	13.6	11.4	12.3	12.6	16.4	10.8	12.0	12.4	8.3	12.0
PORTSMOUTH CITY	15.7	16.6	11.8	13.4	11.7	10.9	7.3	11.6	9.9	13.8	14.6	11.4
SUFFOLK CITY	18.0	12.3	12.1	9.6	8.2	7.7	10.0	8.3	6.0	7.2	7.2	7.7
VIRGINIA BEACH CITY	12.0	10.0	8.2	7.0	7.4	7.2	7.4	5.8	5.5	7.0	6.9	6.5
PLANNING DISTRICT 21	11.9	10.9	10.2	10.3	8.7	8.1	7.7	8.6	8.9	7.0	9.6	8.4
JAMES CITY COUNTY	8.1	5.8	6.6	5.2	5.5	3.9	3.5	6.6	4.7	2.8	6.8	4.9
YORK COUNTY	6.3	6.3	8.3	6.1	4.1	4.1	1.6	6.9	6.5	1.7	3.4	4.0
HAMPTON CITY	12.2	12.9	7.7	11.5	9.2	8.9	8.0	10.6	7.7	6.1	12.1	8.9
NEWPORT NEWS CITY	12.9	11.3	12.9	11.3	9.5	8.8	9.0	8.6	9.4	10.0	9.8	9.3
POQUOSON CITY	8.5	7.0	4.0	10.6	12.1	11.9	14.5		35.7		11.6	12.1
WILLIAMSBURG CITY	11.4	6.9	8.6	9.3	12.0	13.0	12.4	5.4	28.2		12.5	12.2
PLANNING DISTRICT 22	13.9	9.2	6.1	8.6	10.5	9.1	10.3	11.0	9.0	5.1	18.8	10.9
ACCOMACK COUNTY	11.1	10.7	4.5	8.6	9.9	9.1	3.9	12.7	9.3	6.9	18.8	10.3
NORTHAMPTON COUNTY	20.5	5.7	10.0	8.7	12.6	8.9	28.9	6.1	7.8		18.5	12.7
PLANNING DISTRICT 23	NA	11.9	10.2	9.7	9.1	8.8	9.8	8.3	8.0	8.4	8.3	8.6

NOTE: PLANNING DISTRICT 23, THE HAMPTON ROADS PLANNING DISTRICT, IS THE AGGREGATE OF PLANNING DISTRICTS 20 AND 21.

TABLE 14
RESIDENT TOTAL INFANT DEATHS UNDER ONE YEAR OF AGE
BY PLANNING DISTRICT AND CITY OR COUNTY
VIRGINIA, 1997-2011

PLANNING DISTRICT	YEAR														
CITY / COUNTY	1997	1998	1999	2000	2001	2002	2003	2004	2005	2006	2007	2008	2009	2010	2011
COMMONWEALTH OF VIRGINIA	711	695	685	676	730	725	766	768	777	760	839	716	740	695	685
PLANNING DISTRICT 1	7	13	8	10	7	8	11	7	8	8	8	8	7	7	7
LEE COUNTY	1	5	4	2	1	1	3	1	3	2	3	1	1		2
SCOTT COUNTY		3	1	2	3	3	2	1	1		2	2	3	3	3
WISE COUNTY	5	4	3	6	3	3	6	5	4	6	3	4	3	3	2
NORTON CITY	1	1				1						1		1	
PLANNING DISTRICT 2	7	3	19	8	6	11	4	5	9	6	8	10	15	11	8
BUCHANAN COUNTY	1	1	1		4	1	1	2	4	3	1	4	3		2
DICKENSON COUNTY	2	2	3			2	1	1				2	3	2	1
RUSSELL COUNTY	2		4	3		1		1	2	1	5	2	6	2	1
TAZEWELL COUNTY	2		11	5	2	7	2	1	3	2	2	2	3	7	4
PLANNING DISTRICT 3	9	9	13	10	11	11	9	7	19	14	16	11	21	15	15
BLAND COUNTY				1							2			1	
CARROLL COUNTY			1		2	3	1	2	2	3	2		3	1	1
GRAYSON COUNTY		2	1		1		3		5		2		3	1	
SMYTH COUNTY	3	3	5	1	1	1	2		3	5	4	3	2	1	3
WASHINGTON COUNTY	4	1	1	1	5	3	1	1	3	3	3	4	5	8	5
WYTHE COUNTY		2	3	4	1	3		3	3	2	3	2	2	1	3
BRISTOL CITY	2	1	2			1	2		3			1	4	2	2
GALAX CITY				3	1			1		1		1	2		1
PLANNING DISTRICT 4	11	12	13	7	11	4	12	11	16	17	12	9	9	9	12
FLOYD COUNTY		1	1	1	1		1			2	1	3	2		1
GILES COUNTY	1	2	4		2	2		2	2	1	2	2	1	1	2
MONTGOMERY COUNTY	4	4	5	4	5	1	5	3	8	8	6	1	4	3	6
PULASKI COUNTY	4	4	2		2	1	6	3	6	4	2	3	2	4	
RADFORD CITY	2	1	1	2	1			3		2	1			1	3
PLANNING DISTRICT 5	12	20	23	23	27	30	38	15	28	29	34	27	33	17	34
ALLEGHANY COUNTY						1	5	1	2	1	3	1			3
BOTETOURT COUNTY		3	3	1	3	6	2	2	3	3	6	3	3	2	2
CRAIG COUNTY			1	2	1	1							1		
ROANOKE COUNTY	1	3	5	6	3	2	4	4	3	7	3	4	8	2	9
COVINGTON CITY	1				1	2			1		1	2			
ROANOKE CITY	10	11	12	13	16	15	24	8	17	17	19	16	18	11	19
SALEM CITY		3	2	1	3	3	3		2	1	2	1	3	2	1
PLANNING DISTRICT 6	21	17	14	15	23	22	19	33	21	26	22	16	21	18	5
AUGUSTA COUNTY	5	3	4	6	6	8	2	9	3	3	6	3	5	1	2
BATH COUNTY															
HIGHLAND COUNTY															
ROCKBRIDGE COUNTY	1	1	3	2	2	1	1	4	2	2	1	2	2	1	
ROCKINGHAM COUNTY	9	5	1	4	7	1	7	10	3	6	9	3	4	3	1
BUENA VISTA CITY			1			1	1		1	1		1	1	1	
HARRISONBURG CITY	5	2	3	1	5	5	3	7	6	10	3	3	3	6	1
LEXINGTON CITY		1								1				1	
STAUNTON CITY	1	3			2	3	2		2	1	1	3	2	1	1
WAYNESBORO CITY		2	2	2	1	3	3	3	4	2	2	1	4	4	
PLANNING DISTRICT 7	13	16	13	11	14	11	17	14	24	16	16	17	19	12	19
CLARKE COUNTY		1	2					1			2		2	2	1
FREDERICK COUNTY	5	4	2	5	6	3	5	5	8	10	3	5	5	4	3
PAGE COUNTY	1		4	2	2	2	5			1	4	2	3		1
SHENANDOAH COUNTY	4	4		1	3		4	3	3	1	1	4	3	1	3
WARREN COUNTY	2	4		1	3	4	2	2	6	1	2	2	3	2	5
WINCHESTER CITY	1	3	5	2		2	1	3	7	3	4	4	3	3	6
PLANNING DISTRICT 8	138	126	133	134	152	128	171	165	148	159	189	142	177	168	166
ARLINGTON COUNTY	16	12	16	6	13	7	12	6	11	8	14	11	16	13	10
FAIRFAX COUNTY	54	61	65	60	67	68	76	65	61	70	83	57	87	69	81
LOUDOUN COUNTY	8	9	12	15	12	16	20	26	25	30	19	18	19	21	16
PRINCE WILLIAM COUNTY	41	26	21	32	38	24	40	50	32	33	49	37	34	49	40
ALEXANDRIA CITY	10	12	14	12	14	8	17	9	11	11	13	10	17	12	14
FAIRFAX CITY	1	2	2	2	5		1	2	2	2	2	4		1	1
FALLS CHURCH CITY	3		1			1	1			1	1		1		1
MANASSAS CITY	3	3	2	7	3	4	4	7	4	4	5	3	2	2	3
MANASSAS PARK CITY	2	1							2		3	2	1	1	
PLANNING DISTRICT 9	18	13	4	9	4	12	10	12	6	12	17	12	12	11	12
CULPEPER COUNTY	8		2	2		5	2	6	1	4	9	4	5	3	5
FAUQUIER COUNTY	5	5	1	3	1	4	5	3	1	4	4	4	4	6	3
MADISON COUNTY	1	1	1		2				1	1	1	2	1		
ORANGE COUNTY	4	4		3		2	3	3	2	2	2	2	2	2	4
RAPPAHANNOCK COUNTY		3		1	1	1			1	1	1				
PLANNING DISTRICT 10	15	10	14	21	18	17	17	15	20	20	30	21	16	13	9
ALBEMARLE COUNTY	3	2	6	6	4	6	6	2	6	7	7	11	5	3	3
FLUVANNA COUNTY			1	3	1	1	1	3	2	3	1	2	2	1	1
GREENE COUNTY	4			2	1	2		1	3	2	5	1	1		1
LOUISA COUNTY	2	3	1	4	3	1	2	3	3	1	6	2	2	2	1
NELSON COUNTY	1		1	2	1	1	1	1	2	2	1	1	1	2	1
CHARLOTTESVILLE CITY	5	5	5	4	8	6	7	5	4	5	10	4	5	5	2
PLANNING DISTRICT 11	29	21	19	19	13	14	21	17	22	24	23	11	21	20	28
AMHERST COUNTY	3	2	1	3		1	3	1		4	3	1	3	3	4
APPOMATTOX COUNTY	2	3	2				1		1	3			1		1
BEDFORD COUNTY	3	7	2	3	3	1	2	1	2	7	2	4	1	1	5
CAMPBELL COUNTY	10	5	3	3	3	3	5	2	8		3	1	5	4	5
BEDFORD CITY				1		1	3	1	1	1		1		1	1
LYNCHBURG CITY	11	4	11	9	7	8	7	12	10	9	15	4	11	11	12

[continued]

TABLE 14
RESIDENT TOTAL INFANT DEATHS UNDER ONE YEAR OF AGE
BY PLANNING DISTRICT AND CITY OR COUNTY
VIRGINIA, 1997-2011

PLANNING DISTRICT / CITY / COUNTY	YEAR														
	1997	1998	1999	2000	2001	2002	2003	2004	2005	2006	2007	2008	2009	2010	2011
COMMONWEALTH OF VIRGINIA	711	695	685	676	730	725	766	768	777	760	839	716	740	695	685
PLANNING DISTRICT 12	29	22	22	26	20	24	25	26	25	30	28	27	25	24	16
FRANKLIN COUNTY	2		3	7	4	6	3	6	1	3	2	8	6	1	3
HENRY COUNTY	5	10	2	4	3	5	7	7	6	6	3	7	3	5	3
PATRICK COUNTY	2	2	3			1	1	3		3	2	2	2	2	
PITTSYLVANIA COUNTY	10	4	4	7	3	3	6	4	7	4	8	5	4	6	1
DANVILLE CITY	10	3	9	5	9	8	7	3	9	14	10	4	7	9	7
MARTINSVILLE CITY		3	1	3	1	1	1	3	2		3	1	3	1	2
PLANNING DISTRICT 13	5	12	8	6	5	12	14	11	11	5	5	14	11	7	10
BRUNSWICK COUNTY	1	4	3	1		4	4	2	2		1	5	3	1	3
HALIFAX COUNTY	2	2	2	3	2	4	4	8	5	4	4	7	2	2	1
MECKLENBURG COUNTY	2	6	3	2	3	4	6	1	4	1		2	6	4	6
PLANNING DISTRICT 14	5	8	16	12	5	10	15	7	8	5	9	8	6	10	8
AMELIA COUNTY		1	1	2		1		2	2		1			2	
BUCKINGHAM COUNTY	1	1	3	2		1	5	2	2		3	1	1	1	1
CHARLOTTE COUNTY						1		1		1	2	1	1	3	2
CUMBERLAND COUNTY	1		1	1			1						1	2	1
LUNENBURG COUNTY	1		1	1	1	1	5	1		2	1	1	2		
NOTTOWAY COUNTY	1	1	5	4		3	2	1	1		1	2	1	1	2
PRINCE EDWARD COUNTY	1	5	5	2	4	3	2		3	2	1	3		1	2
PLANNING DISTRICT 15	89	93	102	99	118	114	102	109	122	90	95	115	97	91	77
CHARLES CITY COUNTY	4				2			3	1			2			1
CHESTERFIELD COUNTY	16	21	22	19	18	16	24	28	29	16	25	26	22	22	29
GOOCHLAND COUNTY	2	1	1	3	2		2	1	1	2			3	2	
HANOVER COUNTY	7	9	4	4	7	5	4	7	5	4	5	8	4	4	3
HENRICO COUNTY	27	27	35	32	27	35	21	36	46	25	23	41	28	19	18
NEW KENT COUNTY	2		2	2		2	4					1		3	
POWHATAN COUNTY	1			1	4	3	3	1		2	1	1	1	3	
RICHMOND CITY	30	35	38	38	58	53	44	33	40	41	41	36	39	38	26
PLANNING DISTRICT 16	23	25	17	25	21	28	33	38	24	33	43	37	37	35	33
CAROLINE COUNTY	3	5	4	2	3	1	1	5		1	3	2	6	2	3
KING GEORGE COUNTY	2	2	3	4		1		2	3	3	4	3	2	2	1
SPOTSYLVANIA COUNTY	8	3	4	8	10	8	15	13	14	14	14	9	14	16	14
STAFFORD COUNTY	6	10	2	6	6	16	8	11	4	12	16	14	13	13	11
FREDERICKSBURG CITY	4	5	4	5	2	2	9	7	3	3	6	9	2	2	4
PLANNING DISTRICT 17	5	6	3	6	8	3	6	6	7	7	5	5	1	5	3
LANCASTER COUNTY	1			1		1	1	2	1	2	1	1		1	
NORTHUMBERLAND COUNTY	1	3	1		2		2		4		1			2	2
RICHMOND COUNTY	1	3			1			4		2	1			1	
WESTMORELAND COUNTY	2		2	5	5	2	3		2	3	2	4	1	1	1
PLANNING DISTRICT 18	1	6	5	13	7	12	3	4	5	7	11	8	3	5	7
ESSEX COUNTY	1	1	1	5		1		1	1	2	2	1	1	2	1
GLOUCESTER COUNTY		2	1	7	4	4	2	1	1	4	1	4	1	1	1
KING AND QUEEN COUNTY			1	1	1				3						
KING WILLIAM COUNTY		1	2		1	5		2			4	3		1	2
MATHEWS COUNTY		1			1	1				1	1			1	3
MIDDLESEX COUNTY		1				1	1				3		1		
PLANNING DISTRICT 19	17	18	21	15	19	20	20	22	16	18	25	17	19	25	19
DINWIDDIE COUNTY	3	2	2	1	2	1		1	1	2	2	1	4	3	1
GREENSVILLE COUNTY			1		1		1		1	1	1	1			
PRINCE GEORGE COUNTY		1	3	4	4	2	1	3		4		2	2	2	3
SURRY COUNTY	1					1	2			1	3		1	1	
SUSSEX COUNTY	1	1		2	1	3	1	1	1			2	2		1
COLONIAL HEIGHTS CITY	2			1	1	3	2	2	1	2	4	1	1	1	1
EMPORIA CITY	2	1			2	2	1	2				1	1	1	
HOPEWELL CITY	3	4	6	1	1	6	4	7	4	4	4	5		5	6
PETERSBURG CITY	5	9	9	6	7	2	8	6	8	4	11	4	8	12	7
PLANNING DISTRICT 20	194	171	157	141	163	145	167	170	163	173	184	136	126	145	125
ISLE OF WIGHT COUNTY	3	1	4	1	2	1	2	4		3	3	3	2	2	2
SOUTHAMPTON COUNTY	1	2	1	2		1		4		1		1	4	4	
CHESAPEAKE CITY	28	30	25	29	33	29	30	31	25	22	37	24	16	16	16
FRANKLIN CITY	2	1			3		2	3	1	5	4			3	2
NORFOLK CITY	74	49	44	47	45	41	53	43	46	45	68	44	46	47	31
PORTSMOUTH CITY	20	24	11	15	28	20	22	21	29	21	12	18	16	22	23
SUFFOLK CITY	9	7	14	8	8	8	15	12	12	8	12	9	7	8	8
VIRGINIA BEACH CITY	57	57	58	39	44	45	43	52	50	68	48	37	35	43	43
PLANNING DISTRICT 21	57	73	59	62	69	83	48	70	67	55	52	58	59	44	60
JAMES CITY COUNTY	2	2	3	2	2	2	5	2	6	1	2	4	3	2	5
YORK COUNTY	1	7	4	5	4	4	2	4	1	2	1	4	4	1	2
HAMPTON CITY	14	17	13	17	27	20	18	28	16	25	17	21	15	11	21
NEWPORT NEWS CITY	37	44	38	36	35	54	21	33	43	23	29	28	30	30	30
POQUOSON CITY		1	1	1		2		2		1	1		3		1
WILLIAMSBURG CITY	3	2		1	1	1	2	1	1	3	2	1	4		1
PLANNING DISTRICT 22	6	1	2	4	9	6	4	4	8	6	7	7	5	3	12
ACCOMACK COUNTY	3	1	1	3	7	3	4	3	5	6	2	6	4	3	9
NORTHAMPTON COUNTY	3		1	1	2	3		1	3		5	1	1		3
PLANNING DISTRICT 23	251	244	216	203	232	228	215	240	230	228	236	194	185	189	185
UNKNOWN VIRGINIA															

NOTE: PLANNING DISTRICT 23, THE HAMPTON ROADS PLANNING DISTRICT, IS THE AGGREGATE OF PLANNING DISTRICTS 20 AND 21.

CHAPTER VII

RESIDENT TOTAL DEATHS

Highlights

- In 2011, there were a total of 60,325 deaths with a rate of 7.5 per 1,000 total population.
- The age-adjusted death rate from heart disease decreased from 2010's 167.6 per 100,000 population to 161.3 for 2011.
- The age-adjusted death rate from cancer decreased from 2010's 170.9 per 100,000 population to 169.5 for 2011.
- The age-adjusted death rate from Alzheimer's disease decreased from 2010's 24.4 per 100,000 population to 23.0 for 2011.

NOTE: **Age-adjusted Death Rates** – Age-adjusted death rates are weighted averages of age-specific death rates. The weights are the proportion of persons in corresponding age groups based on a standard million population. In this report the standard million U.S. population for the year 2000 is used. The advantage of age-adjusted rates for total deaths compared with unadjusted rates is that they allow for comparisons across jurisdictional, ethnic, and race/sex groups.

UNADJUSTED DEATH RATES PER 100,000 POPULATION BY EQUAL COUNT HEALTH DISTRICT GROUPS VIRGINIA, 2011

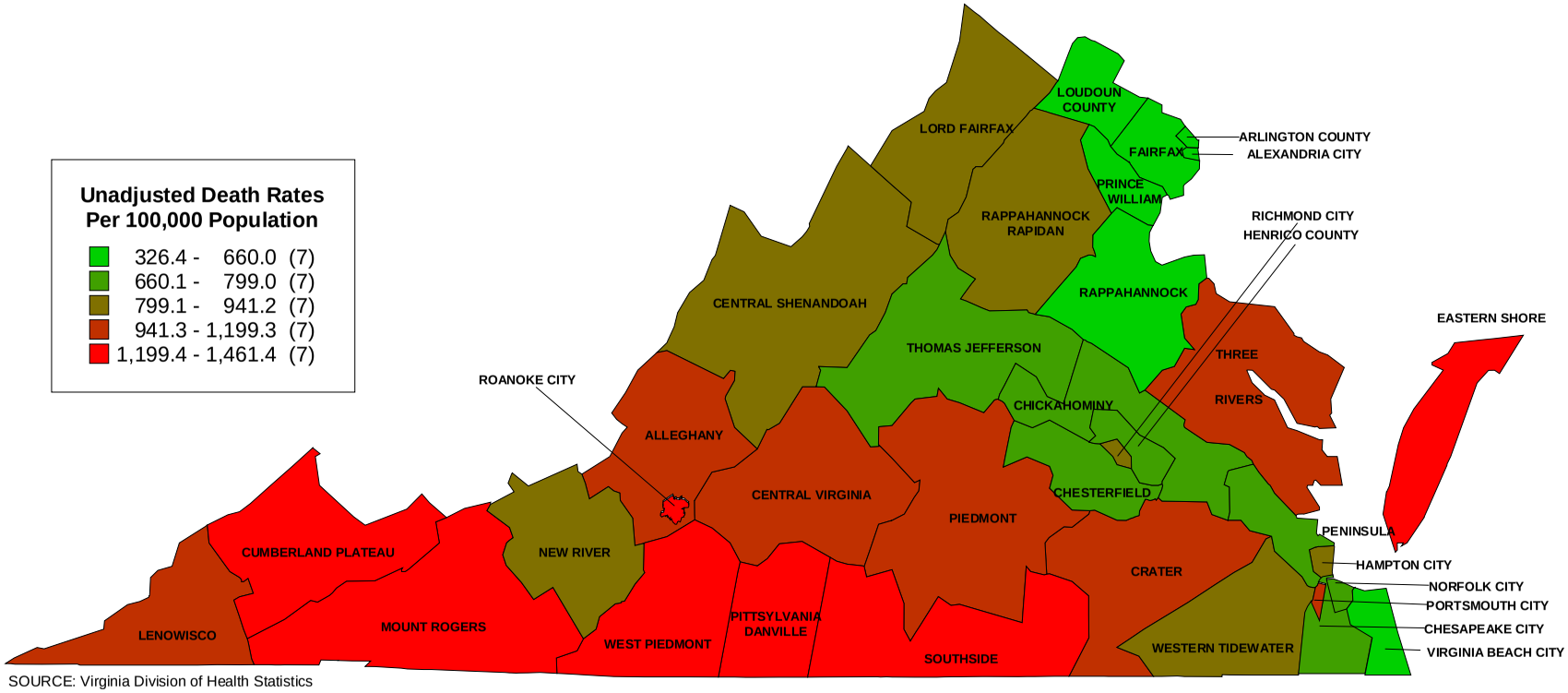

SOURCE: Virginia Division of Health Statistics

AGE ADJUSTED DEATH RATES PER 100,000 POPULATION BY EQUAL COUNT HEALTH DISTRICT GROUPS VIRGINIA, 2011

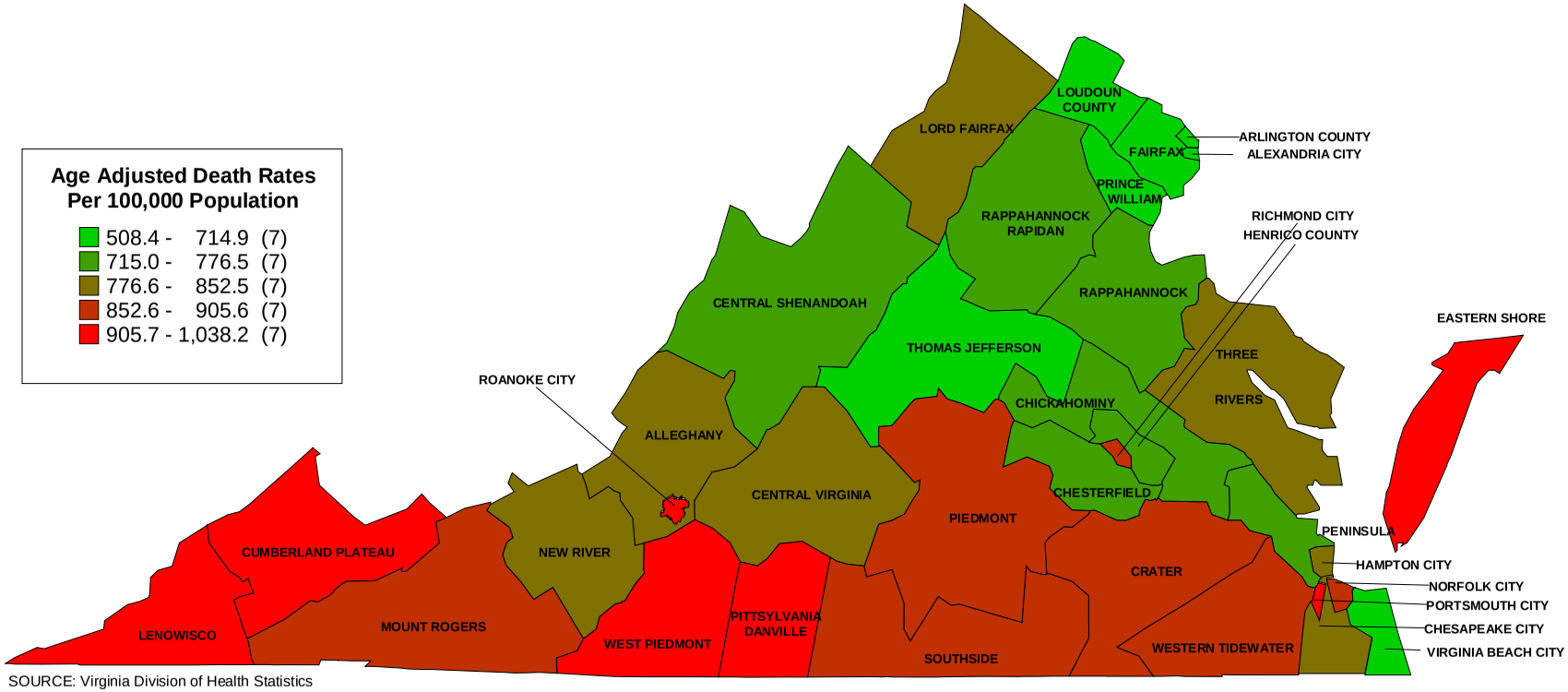

SOURCE: Virginia Division of Health Statistics

TABLE 1
TOTAL DEATHS BY PLACE OF OCCURRENCE AND PLACE OF RESIDENCE BY RACE WITH RESIDENT DEATH RATES PER 1,000 PROJECTED TOTAL POPULATION BY PLANNING DISTRICT AND CITY OR COUNTY
VIRGINIA, 2011

PLANNING DISTRICT AND CITY / COUNTY	NUMBER OF DEATHS BY PLACE OF OCCURRENCE				DEATHS BY PLACE OF RESIDENCE: NUMBER OF RESIDENT TOTAL DEATHS				DEATHS BY PLACE OF RESIDENCE: RATES PER 1,000 TOTAL POPULATION			
	TOTAL	WHITE	BLACK	OTHER	TOTAL	WHITE	BLACK	OTHER	TOTAL	WHITE	BLACK	OTHER
COMMONWEALTH OF VIRGINIA	60,157	47,137	11,843	1,177	60,325	47,404	11,725	1,196	7.5	8.1	7.0	2.1
PLANNING DISTRICT 1	811	801	10		1,098	1,087	10	1	11.7	12.2	2.5	1.7
LEE COUNTY	182	182			277	276		1	11.0	11.6		5.2
SCOTT COUNTY	170	168	2		303	299	4		13.1	13.1	19.3	
WISE COUNTY	282	276	6		476	470	6		11.5	12.1	2.5	
NORTON CITY	177	175	2		42	42			10.4	11.5		
PLANNING DISTRICT 2	1,032	1,017	15		1,453	1,437	16		12.9	13.1	6.0	
BUCHANAN COUNTY	164	164			270	269	1		11.4	11.8	1.5	
DICKENSON COUNTY	119	117	2		195	194	1		12.4	12.5	9.3	
RUSSELL COUNTY	250	250			332	332			11.5	11.7		
TAZEWELL COUNTY	499	486	13		656	642	14		14.7	15.0	9.3	
PLANNING DISTRICT 3	1,934	1,896	34	4	2,376	2,327	45	4	12.3	12.5	8.3	2.9
BLAND COUNTY	50	50			87	87			12.8	13.3		
CARROLL COUNTY	166	160	5	1	326	321	5		10.9	10.9	17.0	
GRAYSON COUNTY	116	113	3		213	207	6		13.9	13.9	15.0	
SMYTH COUNTY	406	403	2	1	432	430	2		13.5	13.8	2.5	
WASHINGTON COUNTY	529	525	3	1	616	611	4	1	11.2	11.4	4.3	2.5
WYTHE COUNTY	284	276	8		320	307	12	1	11.0	11.0	11.6	4.6
BRISTOL CITY	144	139	5		263	251	11	1	14.8	15.3	9.4	4.4
GALAX CITY	239	230	8	1	119	113	5	1	17.0	17.7	9.6	11.8
PLANNING DISTRICT 4	1,348	1,299	44	5	1,486	1,433	49	4	8.4	8.8	5.7	0.6
FLOYD COUNTY	96	93	3		142	138	4		9.2	9.2	10.4	
GILES COUNTY	181	178	3		222	216	5	1	13.0	12.9	14.5	10.9
MONTGOMERY COUNTY	671	649	18	4	610	593	15	2	6.5	7.1	3.4	0.3
PULASKI COUNTY	342	324	18		415	395	20		12.0	12.2	10.1	
RADFORD CITY	58	55	2	1	97	91	5	1	5.9	6.3	3.4	2.0
PLANNING DISTRICT 5	3,962	3,533	411	18	3,071	2,713	341	17	11.2	11.9	8.7	2.7
ALLEGHANY COUNTY	244	224	20		220	200	20		13.6	13.2	22.6	
BOTETOURT COUNTY	172	163	7	2	291	281	6	4	8.8	8.9	5.1	12.9
CRAIG COUNTY	28	28			54	54			10.6	10.7		
ROANOKE COUNTY	600	561	37	2	982	943	37	2	10.6	11.2	6.8	0.7
COVINGTON CITY	24	20	4		74	67	7		12.5	13.2	8.5	
ROANOKE CITY	2,008	1,744	252	12	1,160	896	255	9	12.0	13.7	8.8	3.7
SALEM CITY	886	793	91	2	290	272	16	2	11.6	12.1	8.1	3.7
PLANNING DISTRICT 6	2,519	2,402	113	4	2,621	2,488	128	5	9.1	9.4	7.4	0.9
AUGUSTA COUNTY	809	765	44		634	611	21	2	8.6	8.8	6.2	2.9
BATH COUNTY	70	68	2		85	81	4		18.3	18.5	15.6	
HIGHLAND COUNTY	18	18			29	29			12.8	12.9		
ROCKBRIDGE COUNTY	139	132	6	1	234	227	6	1	10.5	10.6	7.8	4.0
ROCKINGHAM COUNTY	716	698	18		659	646	13		8.6	8.8	7.2	
BUENA VISTA CITY	61	59	1	1	69	67	1	1	10.4	11.0	2.4	7.8
HARRISONBURG CITY	259	248	9	2	254	237	16	1	5.1	5.5	4.0	0.4
LEXINGTON CITY	91	85	6		59	50	9		8.4	8.2	13.3	
STAUNTON CITY	240	221	19		350	315	35		14.7	15.6	10.9	
WAYNESBORO CITY	116	108	8		248	225	23		11.6	12.3	8.7	
PLANNING DISTRICT 7	2,245	2,142	94	9	2,031	1,944	82	5	9.0	9.3	6.8	1.2
CLARKE COUNTY	96	88	8		158	145	13		11.1	11.0	15.4	
FREDERICK COUNTY	257	253	4		543	536	6	1	6.8	7.2	1.5	0.6
PAGE COUNTY	200	190	10		294	285	9		12.3	12.3	14.7	
SHENANDOAH COUNTY	333	329	3	1	447	441	5	1	10.6	10.8	4.5	2.1
WARREN COUNTY	300	285	12	3	353	330	22	1	9.4	9.4	10.8	1.4
WINCHESTER CITY	1,059	997	57	5	236	207	27	2	8.9	9.3	8.1	2.0
PLANNING DISTRICT 8	9,344	7,533	1,145	666	9,269	7,556	1,008	705	4.0	4.6	3.3	2.0
ARLINGTON COUNTY	1,624	1,234	288	102	928	762	116	50	4.3	4.5	5.6	2.0
FAIRFAX COUNTY	4,435	3,641	382	412	4,657	3,837	348	472	4.2	5.0	3.0	2.2
LOUDOUN COUNTY	861	760	57	44	1,062	916	77	69	3.3	3.8	2.7	1.3
PRINCE WILLIAM COUNTY	1,036	811	178	47	1,474	1,153	248	73	3.5	4.1	2.6	1.7
ALEXANDRIA CITY	772	552	187	33	679	495	169	15	4.7	5.0	5.1	1.3
FAIRFAX CITY	197	184	6	7	169	146	9	14	7.5	8.6	6.1	3.4
FALLS CHURCH CITY	32	29	2	1	70	64	3	3	5.5	6.0	4.3	2.1
MANASSAS CITY	359	300	40	19	180	146	28	6	4.6	4.9	4.3	2.2
MANASSAS PARK CITY	28	22	5	1	50	37	10	3	3.3	3.3	4.1	1.7
PLANNING DISTRICT 9	1,124	981	138	5	1,431	1,223	197	11	8.5	8.5	9.5	3.2
CULPEPER COUNTY	299	245	53	1	360	296	62	2	7.6	7.8	7.6	1.6
FAUQUIER COUNTY	469	417	50	2	520	448	67	5	7.9	7.7	11.0	3.3
MADISON COUNTY	116	100	14	2	156	131	24	1	11.8	11.3	16.9	7.8
ORANGE COUNTY	211	191	20		342	298	41	3	10.1	10.4	8.7	6.6
RAPPAHANNOCK COUNTY	29	28	1		53	50	3		7.1	7.2	7.2	
PLANNING DISTRICT 10	2,406	2,016	372	18	1,802	1,510	280	12	7.6	7.8	8.3	1.2
ALBEMARLE COUNTY	574	512	58	4	725	657	60	8	7.2	7.8	5.6	1.4
FLUVANNA COUNTY	108	82	26		203	160	41	2	7.8	7.4	9.6	7.6
GREENE COUNTY	90	80	8	2	141	129	12		7.6	7.6	8.4	
LOUISA COUNTY	183	142	39	2	315	247	67	1	9.4	9.2	10.7	2.8
NELSON COUNTY	102	88	14		174	149	25		11.5	11.6	11.7	
CHARLOTTESVILLE CITY	1,349	1,112	227	10	244	168	75	1	5.6	5.4	8.5	0.3
PLANNING DISTRICT 11	2,441	2,006	424	11	2,460	2,032	415	13	9.7	10.0	8.9	2.6
AMHERST COUNTY	177	147	29	1	358	293	61	4	11.1	11.6	9.6	7.6
APPOMATTOX COUNTY	98	80	18		159	121	37	1	10.6	10.3	11.8	10.6
BEDFORD COUNTY	276	253	23		593	551	42		8.6	8.6	9.6	
CAMPBELL COUNTY	210	192	17	1	465	407	57	1	8.4	8.9	6.9	1.2
BEDFORD CITY	156	138	17	1	93	75	17	1	15.0	15.6	12.9	18.2
LYNCHBURG CITY	1,524	1,196	320	8	792	585	201	6	10.4	11.5	8.7	2.5

[continued]

TABLE 1
TOTAL DEATHS BY PLACE OF OCCURRENCE AND PLACE OF RESIDENCE BY RACE WITH RESIDENT DEATH RATES PER 1,000 PROJECTED TOTAL POPULATION BY PLANNING DISTRICT AND CITY OR COUNTY
VIRGINIA, 2011

PLANNING DISTRICT AND CITY / COUNTY	NUMBER OF DEATHS BY PLACE OF OCCURRENCE				DEATHS BY PLACE OF RESIDENCE: NUMBER OF RESIDENT TOTAL DEATHS				DEATHS BY PLACE OF RESIDENCE: RATES PER 1,000 TOTAL POPULATION			
	TOTAL	WHITE	BLACK	OTHER	TOTAL	WHITE	BLACK	OTHER	TOTAL	WHITE	BLACK	OTHER
COMMONWEALTH OF VIRGINIA	60,157	47,137	11,843	1,177	60,325	47,404	11,725	1,196	7.5	8.1	7.0	2.1
PLANNING DISTRICT 12	2,602	2,061	533	8	3,199	2,521	670	8	12.9	13.6	11.2	3.2
FRANKLIN COUNTY	413	378	35		544	500	44		9.6	9.8	8.8	
HENRY COUNTY	313	267	46		704	584	120		13.1	14.2	9.8	
PATRICK COUNTY	183	174	9		264	253	11		14.4	14.9	9.0	
PITTSYLVANIA COUNTY	291	227	62	2	672	529	138	5	10.7	11.0	9.8	11.0
DANVILLE CITY	914	645	265	4	757	487	269	1	17.7	23.1	12.7	1.6
MARTINSVILLE CITY	488	370	116	2	258	168	88	2	19.0	23.6	14.1	10.2
PLANNING DISTRICT 13	962	640	320	2	1,082	695	386	1	12.6	14.0	10.9	1.3
BRUNSWICK COUNTY	77	38	38	1	177	80	97		10.3	11.1	9.8	
HALIFAX COUNTY	453	317	135	1	454	316	137	1	12.6	14.2	10.2	3.4
MECKLENBURG COUNTY	432	285	147		451	299	152		13.8	14.9	12.5	
PLANNING DISTRICT 14	800	544	252	4	1,123	747	375	1	10.7	10.9	10.6	0.9
AMELIA COUNTY	89	75	14		141	114	27		11.0	11.9	8.8	
BUCKINGHAM COUNTY	101	65	34	2	161	105	56		9.3	9.6	9.1	
CHARLOTTE COUNTY	86	58	28		159	104	55		12.7	12.1	14.4	
CUMBERLAND COUNTY	28	20	8		85	55	30		8.5	8.4	9.1	
LUNENBURG COUNTY	62	41	21		137	88	49		10.6	10.7	10.7	
NOTTOWAY COUNTY	121	78	42	1	205	131	73	1	12.9	14.1	11.4	5.4
PRINCE EDWARD COUNTY	313	207	105	1	235	150	85		10.1	9.9	10.8	
PLANNING DISTRICT 15	8,653	6,005	2,515	133	7,653	5,386	2,149	118	7.6	8.1	7.1	2.4
CHARLES CITY COUNTY	38	16	17	5	78	28	41	9	10.8	9.0	11.6	15.4
CHESTERFIELD COUNTY	1,618	1,331	261	26	2,022	1,651	335	36	6.3	7.1	4.5	2.5
GOOCHLAND COUNTY	91	71	18	2	181	144	35	2	8.3	8.4	8.1	5.8
HANOVER COUNTY	994	754	223	17	771	679	82	10	7.7	7.7	8.1	4.8
HENRICO COUNTY	2,640	2,029	566	45	2,458	1,875	540	43	7.9	9.8	5.7	1.8
NEW KENT COUNTY	65	51	12	2	131	100	28	3	7.0	6.4	10.3	6.9
POWHATAN COUNTY	110	97	13		189	164	24	1	6.7	6.9	6.1	3.9
RICHMOND CITY	3,097	1,656	1,405	36	1,823	745	1,064	14	8.9	8.1	10.0	1.9
PLANNING DISTRICT 16	1,910	1,572	314	24	1,895	1,539	337	19	5.7	6.0	5.2	1.5
CAROLINE COUNTY	124	87	36	1	228	150	78		8.0	7.8	8.9	
KING GEORGE COUNTY	74	56	17	1	146	114	31	1	6.0	6.0	6.7	1.8
SPOTSYLVANIA COUNTY	477	406	64	7	768	650	107	11	6.2	6.5	5.2	2.5
STAFFORD COUNTY	361	312	47	2	560	475	79	6	4.2	4.7	3.2	1.0
FREDERICKSBURG CITY	874	711	150	13	193	150	42	1	7.5	8.2	6.6	0.9
PLANNING DISTRICT 17	552	437	115		699	527	171	1	13.8	14.8	11.9	1.8
LANCASTER COUNTY	236	188	48		200	157	43		17.7	19.7	13.4	
NORTHUMBERLAND COUNTY	77	55	22		183	131	52		14.7	14.3	16.3	
RICHMOND COUNTY	118	101	17		98	77	21		10.6	12.4	7.2	
WESTMORELAND COUNTY	121	93	28		218	162	55	1	12.4	13.3	10.7	3.6
PLANNING DISTRICT 18	788	636	146	6	947	741	198	8	10.4	10.1	12.6	5.0
ESSEX COUNTY	148	94	53	1	134	82	52		12.0	12.5	11.8	
GLOUCESTER COUNTY	367	318	47	2	342	298	43	1	9.3	9.1	12.5	1.6
KING AND QUEEN COUNTY	26	16	10		77	41	33	3	11.0	8.5	16.4	19.7
KING WILLIAM COUNTY	81	64	14	3	126	92	30	4	7.9	7.3	9.9	9.7
MATHEWS COUNTY	69	67	2		112	102	10		12.5	12.7	11.7	
MIDDLESEX COUNTY	97	77	20		156	126	30		14.4	14.5	14.7	
PLANNING DISTRICT 19	1,541	935	595	11	1,676	1,016	646	14	9.6	11.1	8.2	4.0
DINWIDDIE COUNTY	104	75	28	1	213	141	70	2	7.6	7.7	7.5	6.3
GREENSVILLE COUNTY	41	20	21		115	61	52	2	9.5	12.9	7.1	21.5
PRINCE GEORGE COUNTY	71	52	16	3	226	164	58	4	6.2	7.1	4.8	3.6
SURRY COUNTY	23	13	10		62	31	31		8.9	8.5	9.6	
SUSSEX COUNTY	65	41	23	1	141	75	64	2	11.7	15.2	9.1	18.9
COLONIAL HEIGHTS CITY	135	125	9	1	204	190	12	2	11.7	13.0	5.8	2.7
EMPORIA CITY	165	71	93	1	91	39	51	1	15.5	18.9	13.7	11.6
HOPEWELL CITY	325	223	98	4	253	188	64	1	11.2	14.1	7.3	2.3
PETERSBURG CITY	612	315	297		371	127	244		11.5	20.3	9.6	
PLANNING DISTRICT 20	8,754	5,725	2,832	197	8,584	5,580	2,812	192	7.4	7.8	7.4	3.2
ISLE OF WIGHT COUNTY	191	147	44		339	244	94	1	9.6	9.4	10.5	1.8
SOUTHAMPTON COUNTY	82	37	45		183	100	83		9.9	8.9	11.8	
CHESAPEAKE CITY	1,372	947	400	25	1,560	1,058	480	22	6.9	7.2	6.9	2.4
FRANKLIN CITY	187	117	69	1	131	78	52	1	15.3	21.8	10.6	8.6
NORFOLK CITY	2,798	1,591	1,134	73	1,852	984	825	43	7.6	8.0	7.6	3.7
PORTSMOUTH CITY	1,022	522	483	17	1,059	506	544	9	11.1	12.1	10.5	4.3
SUFFOLK CITY	786	472	314		705	409	291	5	8.3	8.9	7.9	2.3
VIRGINIA BEACH CITY	2,316	1,892	343	81	2,755	2,201	443	111	6.2	7.0	4.7	3.2
PLANNING DISTRICT 21	3,856	2,561	1,244	51	3,701	2,452	1,195	54	7.8	8.5	7.1	2.6
JAMES CITY COUNTY	439	393	43	3	618	534	76	8	9.1	9.5	7.9	3.7
YORK COUNTY	457	359	90	8	403	327	66	10	6.1	6.3	6.8	2.3
HAMPTON CITY	1,190	624	550	16	1,090	585	491	14	8.0	9.5	7.0	2.9
NEWPORT NEWS CITY	1,661	1,091	548	22	1,394	835	538	21	7.8	8.8	7.0	2.7
POQUOSON CITY	59	55	2	2	93	92		1	7.8	8.0		2.9
WILLIAMSBURG CITY	50	39	11		103	79	24		7.1	7.0	10.7	
PLANNING DISTRICT 22	573	395	177	1	668	450	215	3	14.6	14.6	15.1	4.6
ACCOMACK COUNTY	270	218	51	1	467	336	129	2	14.0	14.5	13.4	4.1
NORTHAMPTON COUNTY	303	177	126		201	114	86	1	16.2	15.0	18.6	6.3
PLANNING DISTRICT 23	12,610	8,286	4,076	248	12,285	8,032	4,007	246	7.5	8.0	7.3	3.0
UNKNOWN VIRGINIA												

NOTE: PLANNING DISTRICT 23, THE HAMPTON ROADS PLANNING DISTRICT, IS THE AGGREGATE OF PLANNING DISTRICTS 20 AND 21.

TABLE 2
RESIDENT TOTAL DEATHS AGES 25-64 AND AGES 65 UP BY RACE
WITH RATES PER 1,000 POPULATION PROJECTIONS
BY PLANNING DISTRICT AND CITY OR COUNTY
VIRGINIA, 2011

PLANNING DISTRICT AND CITY / COUNTY	RESIDENT TOTAL DEATHS AGES 25-64								RESIDENT TOTAL DEATHS AGES 65 UP							
	NUMBER OF DEATHS				RATES PER 1,000 POPULATION				NUMBER OF DEATHS				RATES PER 1,000 POPULATION			
	TOTAL	WHITE	BLACK	OTHER	TOTAL	WHITE	BLACK	OTHER	TOTAL	WHITE	BLACK	OTHER	TOTAL	WHITE	BLACK	OTHER
COMMONWEALTH OF VIRGINIA	14,933	10,543	3,999	391	3.4	3.3	4.6	1.2	43,758	35,883	7,143	732	43.3	44.0	46.3	17.9
PLANNING DISTRICT 1	287	283	3	1	5.6	5.9	1.2	2.8	795	788	7		52.0	52.3	45.5	
LEE COUNTY	80	79		1	5.6	6.0		7.0	194	194			50.0	50.4		
SCOTT COUNTY	68	66	2		5.5	5.4	22.2		231	229	2		48.0	48.0	60.6	
WISE COUNTY	124	123	1		5.5	5.9	0.7		343	338	5		57.1	57.3	65.8	
NORTON CITY	15	15			6.9	7.6			27	27			47.0	49.6		
PLANNING DISTRICT 2	438	433	5		7.0	7.1	3.3		986	975	11		51.1	51.4	45.5	
BUCHANAN COUNTY	91	90	1		6.7	6.9	2.2		171	171			44.0	44.2		
DICKENSON COUNTY	65	64	1		7.5	7.5	20.4		125	125			46.5	46.7		
RUSSELL COUNTY	104	104			6.5	6.6			225	225			46.6	47.4		
TAZEWELL COUNTY	178	175	3		7.3	7.5	3.5		465	454	11		58.8	59.1	67.5	
PLANNING DISTRICT 3	549	533	14	2	5.3	5.3	5.7	2.6	1,791	1,760	29	2	49.2	49.3	48.2	17.2
BLAND COUNTY	24	24			6.1	6.4			63	63			51.6	52.9		
CARROLL COUNTY	66	64	2		4.1	4.1	16.3		257	254	3		43.5	43.3	96.8	
GRAYSON COUNTY	46	45	1		5.6	5.7	5.5		166	161	5		50.8	50.4	74.6	
SMYTH COUNTY	95	94	1		5.6	5.7	2.9		329	328	1		55.3	56.0	14.9	
WASHINGTON COUNTY	153	152	1		5.1	5.2	2.5		452	448	3	1	45.5	45.7	27.5	45.5
WYTHE COUNTY	67	65	2		4.2	4.3	4.3		248	237	10	1	46.5	45.8	73.5	47.6
BRISTOL CITY	67	61	5	1	7.3	7.2	9.8	7.8	192	187	5		57.5	58.4	41.7	
GALAX CITY	31	28	2	1	9.1	8.9	7.9	23.3	84	82	2		57.3	58.0	42.6	
PLANNING DISTRICT 4	358	342	16		4.4	4.6	4.5		1,091	1,055	33	3	46.9	47.1	47.6	16.3
FLOYD COUNTY	27	26	1		3.3	3.2	5.2		112	109	3		40.1	39.9	48.4	
GILES COUNTY	51	49	2		5.6	5.5	13.3		167	163	3	1	52.7	52.4	60.0	166.7
MONTGOMERY COUNTY	139	134	5		3.5	3.8	2.9		449	438	10	1	47.1	47.8	41.8	7.9
PULASKI COUNTY	113	109	4		5.9	6.1	3.9		298	282	16		46.9	46.5	61.5	
RADFORD CITY	28	24	4		5.7	5.6	8.1		65	63	1	1	45.6	47.3	12.2	71.4
PLANNING DISTRICT 5	704	575	122	7	4.8	4.6	6.1	2.0	2,306	2,093	204	9	50.7	50.9	51.8	20.8
ALLEGHANY COUNTY	53	47	6		6.3	5.9	13.9		161	147	14		48.3	46.5	89.2	
BOTETOURT COUNTY	61	60	1		3.4	3.5	1.6		228	219	5	4	40.7	40.4	33.1	142.9
CRAIG COUNTY	12	12			4.3	4.3			42	42			49.5	49.6		
ROANOKE COUNTY	181	166	14	1	3.6	3.7	5.1	0.6	785	761	23	1	48.1	48.8	42.5	5.5
COVINGTON CITY	15	12	3		4.8	4.6	6.9		58	54	4		51.4	54.4	31.5	
ROANOKE CITY	315	217	93	5	5.9	5.8	6.3	3.7	813	662	148	3	58.6	60.6	53.1	19.9
SALEM CITY	67	61	5	1	5.5	5.5	5.7	3.4	219	208	10	1	50.0	50.0	57.5	22.7
PLANNING DISTRICT 6	560	511	46	3	4.0	3.9	5.8	1.3	2,020	1,939	79	2	44.4	44.4	51.3	7.2
AUGUSTA COUNTY	171	166	4	1	4.2	4.4	2.1	2.8	451	434	16	1	37.1	36.7	57.3	16.1
BATH COUNTY	19	18	1		7.7	7.8	7.7		65	62	3		60.7	61.5	50.0	
HIGHLAND COUNTY	1	1			0.8	0.8			27	27			44.9	45.2		
ROCKBRIDGE COUNTY	41	39	2		3.5	3.5	5.6		190	185	4	1	40.2	40.3	34.2	35.7
ROCKINGHAM COUNTY	127	123	4		3.2	3.2	5.0		521	512	9		43.0	42.8	82.6	
BUENA VISTA CITY	20	18	1	1	6.3	6.1	5.7	16.7	49	49			45.2	47.7		
HARRISONBURG CITY	47	39	7	1	2.7	2.6	4.6	1.2	202	194	8		47.7	48.8	44.7	
LEXINGTON CITY	11	9	2		5.9	5.7	8.8		48	41	7		41.8	40.2	56.5	
STAUNTON CITY	64	48	16		5.3	4.5	10.9		281	263	18		59.1	60.5	47.5	
WAYNESBORO CITY	59	50	9		5.4	5.3	6.9		186	172	14		50.9	50.8	57.1	
PLANNING DISTRICT 7	486	462	23	1	4.1	4.1	4.0	0.4	1,492	1,435	53	4	44.1	44.2	48.6	15.0
CLARKE COUNTY	30	28	2		3.8	3.9	5.1		125	114	11		52.9	52.8	61.5	
FREDERICK COUNTY	127	125	1	1	2.9	3.1	0.5	1.1	401	397	4		38.4	39.2	19.9	
PAGE COUNTY	77	73	4		6.0	5.9	14.5		211	206	5		49.0	49.1	49.5	
SHENANDOAH COUNTY	96	94	2		4.4	4.4	4.1		343	340	2	1	42.6	43.1	18.0	23.3
WARREN COUNTY	96	89	7		4.7	4.6	7.2		244	229	14	1	49.1	48.8	61.4	22.2
WINCHESTER CITY	60	53	7		4.4	4.7	4.3		168	149	17	2	45.0	43.6	63.0	46.5
PLANNING DISTRICT 8	2,338	1,704	404	230	1.7	1.8	2.4	1.1	6,609	5,640	539	430	32.3	35.0	32.0	16.3
ARLINGTON COUNTY	211	155	44	12	1.5	1.4	3.5	0.7	695	591	70	34	37.1	38.7	38.6	20.6
FAIRFAX COUNTY	1,053	761	141	151	1.6	1.7	2.2	1.2	3,447	2,968	185	294	30.7	33.8	27.5	16.7
LOUDOUN COUNTY	291	231	32	28	1.6	1.7	2.1	0.9	736	659	42	35	32.8	36.4	27.9	12.4
PRINCE WILLIAM COUNTY	453	333	91	29	1.9	2.1	1.8	1.2	943	777	127	39	31.6	33.5	32.2	14.4
ALEXANDRIA CITY	204	129	71	4	2.1	1.9	3.4	0.5	456	355	92	9	34.0	34.6	39.6	10.6
FAIRFAX CITY	28	22	3	3	2.3	2.4	4.0	1.3	139	123	6	10	45.7	46.9	70.6	29.9
FALLS CHURCH CITY	13	13			1.8	2.1			56	50	3	3	43.0	44.6	85.7	20.7
MANASSAS CITY	62	46	14	2	2.9	2.7	4.2	1.2	111	95	12	4	40.3	41.4	41.5	23.3
MANASSAS PARK CITY	23	14	8	1	2.6	2.2	6.0	1.0	26	22	2	2	33.0	37.2	18.5	23.0
PLANNING DISTRICT 9	312	255	54	3	3.4	3.3	5.1	1.6	1,084	940	136	8	43.7	42.8	52.8	28.1
CULPEPER COUNTY	96	76	20		3.7	3.7	4.7		257	217	38	2	42.8	42.6	45.9	25.6
FAUQUIER COUNTY	114	97	15	2	3.2	3.0	5.0	2.4	392	337	52	3	45.0	43.5	63.1	21.0
MADISON COUNTY	32	24	8		4.6	3.9	11.7		122	105	16	1	50.4	48.8	62.0	90.9
ORANGE COUNTY	61	50	10	1	3.4	3.3	4.0	3.6	269	239	28	2	43.2	42.7	47.8	50.0
RAPPAHANNOCK COUNTY	9	8	1		2.2	2.1	5.1		44	42	2		30.3	30.9	24.4	
PLANNING DISTRICT 10	365	273	88	4	2.9	2.7	5.2	0.9	1,397	1,206	185	6	41.8	41.2	48.4	16.3
ALBEMARLE COUNTY	111	89	18	4	2.1	2.0	3.4	1.4	596	554	40	2	40.9	41.7	37.8	9.3
FLUVANNA COUNTY	47	36	11		3.3	3.1	4.6		152	121	29	2	36.3	33.0	57.5	111.1
GREENE COUNTY	35	32	3		3.4	3.4	4.1		103	94	9		41.5	40.1	78.3	
LOUISA COUNTY	82	61	21		4.4	4.0	6.3		228	182	45	1	45.3	44.5	49.6	31.3
NELSON COUNTY	31	28	3		3.8	4.0	2.8		137	116	21		44.4	44.0	47.0	
CHARLOTTESVILLE CITY	59	27	32		2.9	1.8	7.6		181	139	41	1	44.2	43.0	51.9	13.9
PLANNING DISTRICT 11	553	409	140	4	4.3	4.0	6.1	1.6	1,839	1,579	253	7	45.0	45.1	45.7	23.8
AMHERST COUNTY	95	71	23	1	5.7	5.4	7.1	3.7	252	212	38	2	45.5	46.9	40.5	25.3
APPOMATTOX COUNTY	42	30	11	1	5.3	4.8	7.0	18.9	114	90	24		42.4	40.5	53.1	
BEDFORD COUNTY	133	122	11		3.5	3.5	4.7		449	419	30		38.6	38.3	49.5	
CAMPBELL COUNTY	122	98	24		4.2	4.0	5.5		331	301	30		37.3	38.8	28.0	
BEDFORD CITY	16	11	4	1	5.3	4.7	6.2	27.8	73	61	12		54.0	51.8	69.4	
LYNCHBURG CITY	145	77	67	1	4.3	3.5	6.2	0.9	620	496	119	5	57.6	59.2	52.0	56.2

[continued]

TABLE 2
RESIDENT TOTAL DEATHS AGES 25-64 AND AGES 65 UP BY RACE
WITH RATES PER 1,000 POPULATION PROJECTIONS
BY PLANNING DISTRICT AND CITY OR COUNTY
VIRGINIA, 2011

PLANNING DISTRICT AND CITY / COUNTY	RESIDENT TOTAL DEATHS AGES 25-64								RESIDENT TOTAL DEATHS AGES 65 UP							
	NUMBER OF DEATHS				RATES PER 1,000 POPULATION				NUMBER OF DEATHS				RATES PER 1,000 POPULATION			
	TOTAL	WHITE	BLACK	OTHER	TOTAL	WHITE	BLACK	OTHER	TOTAL	WHITE	BLACK	OTHER	TOTAL	WHITE	BLACK	OTHER
COMMONWEALTH OF VIRGINIA	14,933	10,543	3,999	391	3.4	3.3	4.6	1.2	43,758	35,883	7,143	732	43.3	44.0	46.3	17.9
PLANNING DISTRICT 12	828	596	230	2	6.4	6.1	7.4	1.5	2,321	1,894	421	6	49.1	48.9	50.7	30.0
FRANKLIN COUNTY	131	118	13		4.4	4.4	5.5		406	375	31		39.4	39.1	45.3	
HENRY COUNTY	192	153	39		6.9	7.2	6.0		500	421	79		45.6	47.3	38.9	
PATRICK COUNTY	68	67	1		7.0	7.4	1.6		194	184	10		47.6	47.6	52.6	
PITTSYLVANIA COUNTY	184	133	49	2	5.4	5.1	6.4	8.5	481	391	87	3	43.3	44.4	38.2	75.0
DANVILLE CITY	189	89	100		8.9	8.7	9.4		549	392	156	1	66.9	68.1	64.9	20.8
MARTINSVILLE CITY	64	36	28		9.1	9.8	8.6		191	131	58	2	75.2	72.4	81.1	125.0
PLANNING DISTRICT 13	251	140	111		5.6	5.4	6.0		808	546	261	1	47.4	48.2	46.6	10.0
BRUNSWICK COUNTY	46	14	32		5.0	3.5	6.2		126	63	63		42.5	40.4	45.3	
HALIFAX COUNTY	111	69	42		6.0	6.0	6.1		339	245	93	1	47.4	50.3	41.6	24.4
MECKLENBURG COUNTY	94	57	37		5.5	5.5	5.8		343	238	105		49.6	48.6	53.0	
PLANNING DISTRICT 14	258	149	108	1	4.8	4.3	5.8	1.6	838	586	252		49.6	50.7	47.8	
AMELIA COUNTY	29	26	3		4.1	4.9	1.9		107	84	23		51.6	55.5	41.8	
BUCKINGHAM COUNTY	40	22	18		4.0	3.5	5.0		117	82	35		46.0	46.1	46.2	
CHARLOTTE COUNTY	34	21	13		5.3	4.8	6.8		118	81	37		49.9	47.5	57.3	
CUMBERLAND COUNTY	23	11	12		4.4	3.1	7.4		60	43	17		35.9	37.7	32.6	
LUNENBURG COUNTY	27	14	13		3.8	3.2	5.0		108	73	35		48.1	48.1	48.3	
NOTTOWAY COUNTY	50	29	20	1	5.9	5.8	5.7	10.0	151	101	50		56.1	58.7	52.1	
PRINCE EDWARD COUNTY	55	26	29		5.5	4.4	7.5		177	122	55		53.4	55.8	49.5	
PLANNING DISTRICT 15	1,962	1,163	759	40	3.5	3.1	4.8	1.4	5,477	4,117	1,290	70	45.2	45.4	46.9	23.6
CHARLES CITY COUNTY	22	11	11		5.2	5.7	5.6		54	17	29	8	42.6	36.1	42.2	72.1
CHESTERFIELD COUNTY	569	426	127	16	3.2	3.3	3.2	2.0	1,389	1,183	190	16	39.7	40.0	43.4	15.4
GOOCHLAND COUNTY	37	32	5		2.9	3.2	1.9		142	110	30	2	40.9	40.0	43.9	57.1
HANOVER COUNTY	161	142	16	3	3.0	3.0	3.1	2.6	595	525	64	6	43.3	43.0	45.8	39.7
HENRICO COUNTY	499	303	181	15	2.9	2.8	3.6	1.1	1,902	1,541	334	27	48.5	51.5	41.5	21.6
NEW KENT COUNTY	38	30	6	2	3.5	3.2	4.0	8.0	93	70	22	1	38.4	35.0	58.0	21.7
POWHATAN COUNTY	58	49	8	1	3.6	3.6	3.4	6.7	129	114	15		35.2	35.8	32.5	
RICHMOND CITY	578	170	405	3	5.3	3.3	7.5	0.9	1,173	557	606	10	52.2	52.1	52.8	31.7
PLANNING DISTRICT 16	474	363	105	6	2.6	2.6	3.1	0.9	1,350	1,125	213	12	42.6	43.0	44.0	16.7
CAROLINE COUNTY	58	33	25		3.7	3.0	5.4		164	114	50		41.7	45.1	37.1	
KING GEORGE COUNTY	38	33	4	1	2.9	3.2	1.7	3.3	103	77	26		40.9	37.5	59.6	
SPOTSYLVANIA COUNTY	195	155	37	3	2.9	2.9	3.5	1.3	538	469	62	7	42.2	43.1	39.4	25.2
STAFFORD COUNTY	149	117	30	2	2.1	2.1	2.3	0.6	393	343	46	4	39.0	39.4	43.6	12.3
FREDERICKSBURG CITY	34	25	9		2.8	2.9	2.9		152	122	29	1	61.8	61.1	67.1	33.3
PLANNING DISTRICT 17	146	91	55		5.7	5.2	7.3		545	432	112	1	42.5	41.6	47.2	13.9
LANCASTER COUNTY	39	21	18		7.4	5.8	11.3		159	136	23		44.8	45.4	42.9	
NORTHUMBERLAND COUNTY	37	24	13		6.3	5.6	8.5		144	106	38		37.2	32.8	60.3	
RICHMOND COUNTY	12	8	4		2.3	2.4	2.2		83	66	17		48.5	49.7	45.5	
WESTMORELAND COUNTY	58	38	20		6.4	6.0	7.9		159	124	34	1	42.8	43.7	40.8	23.8
PLANNING DISTRICT 18	223	165	55	3	4.5	4.1	6.7	3.5	705	564	136	5	43.8	42.4	51.7	27.8
ESSEX COUNTY	36	17	19		6.2	4.9	8.5		95	64	31		47.7	45.6	54.6	
GLOUCESTER COUNTY	94	82	12		4.6	4.5	6.7		241	211	29	1	42.8	42.4	48.5	19.2
KING AND QUEEN COUNTY	17	9	6	2	4.4	3.3	5.7	24.7	60	32	27	1	46.8	36.4	72.0	34.5
KING WILLIAM COUNTY	35	24	10	1	3.9	3.4	6.3	4.7	87	65	19	3	43.5	43.2	42.8	55.6
MATHEWS COUNTY	12	10	2		2.7	2.5	5.1		96	89	7		41.0	41.9	34.1	
MIDDLESEX COUNTY	29	23	6		5.2	5.2	5.5		126	103	23		44.0	42.8	52.2	
PLANNING DISTRICT 19	504	265	234	5	5.3	5.4	5.4	2.6	1,124	736	379	9	44.7	47.2	41.3	24.4
DINWIDDIE COUNTY	65	39	25	1	4.2	3.8	5.0	5.7	144	100	43	1	36.6	37.7	34.2	45.5
GREENSVILLE COUNTY	44	18	24	2	5.9	6.2	5.3	35.1	70	42	28		45.0	53.2	36.8	
PRINCE GEORGE COUNTY	66	46	19	1	3.1	3.5	2.6	1.5	152	114	35	3	39.1	38.4	42.6	32.3
SURRY COUNTY	18	8	10		4.7	3.8	5.9		43	22	21		38.4	38.3	38.9	
SUSSEX COUNTY	45	20	25		6.3	7.0	6.0		92	53	37	2	52.3	63.7	40.2	333.3
COLONIAL HEIGHTS CITY	48	44	4		5.6	6.1	4.1		153	144	7	2	43.7	43.9	59.8	18.7
EMPORIA CITY	29	8	21		10.2	8.2	11.5		60	31	28	1	58.5	56.4	60.9	62.5
HOPEWELL CITY	72	50	21	1	6.3	7.2	4.9	4.1	172	136	36		51.5	52.7	50.4	
PETERSBURG CITY	117	32	85		7.0	10.3	6.4		238	94	144		47.6	69.5	40.2	
PLANNING DISTRICT 20	2,268	1,242	968	58	3.7	3.2	5.0	1.7	6,025	4,219	1,681	125	47.2	47.7	50.3	22.0
ISLE OF WIGHT COUNTY	79	52	27		4.0	3.6	5.8		253	185	67	1	46.5	46.1	48.8	20.8
SOUTHAMPTON COUNTY	36	21	15		3.5	3.3	3.9		145	78	67		49.8	42.2	63.4	
CHESAPEAKE CITY	417	252	160	5	3.4	3.1	4.4	1.0	1,093	782	294	17	45.3	46.4	44.6	24.8
FRANKLIN CITY	27	9	18		6.4	5.1	7.5		101	68	33		66.7	75.6	54.2	
NORFOLK CITY	536	223	301	12	4.4	3.5	5.8	2.0	1,241	743	469	29	54.3	56.0	54.9	28.4
PORTSMOUTH CITY	308	118	187	3	6.1	5.2	7.1	2.5	713	378	331	4	56.8	56.1	59.0	21.5
SUFFOLK CITY	193	97	94	2	4.2	3.8	4.9	1.7	494	308	184	2	49.2	49.0	51.0	13.1
VIRGINIA BEACH CITY	672	470	166	36	2.8	2.7	3.4	1.8	1,985	1,677	236	72	41.3	43.5	39.2	20.1
PLANNING DISTRICT 21	906	499	387	20	3.7	3.4	4.5	1.8	2,670	1,903	737	30	42.1	41.5	46.5	17.9
JAMES CITY COUNTY	130	91	34	5	3.8	3.2	6.9	4.1	472	432	37	3	32.2	32.5	31.3	15.4
YORK COUNTY	95	72	21	2	2.7	2.6	4.2	0.8	297	248	42	7	36.1	36.2	39.4	23.5
HAMPTON CITY	278	144	128	6	3.9	4.3	3.7	2.2	771	428	337	6	44.8	46.2	44.9	13.7
NEWPORT NEWS CITY	374	169	198	7	4.0	3.4	5.0	1.6	966	648	305	13	49.6	50.1	52.1	19.2
POQUOSON CITY	10	10			1.6	1.6			82	81		1	42.2	43.0		28.6
WILLIAMSBURG CITY	19	13	6		3.8	3.5	5.9		82	66	16		43.8	41.0	70.2	
PLANNING DISTRICT 22	163	90	72	1	6.9	5.6	9.8	2.9	485	351	132	2	52.6	50.1	61.2	31.7
ACCOMACK COUNTY	119	69	50		6.9	5.7	9.9		334	260	72	2	51.6	50.2	57.8	45.5
NORTHAMPTON COUNTY	44	21	22	1	7.0	5.4	9.6	12.2	151	91	60		54.9	49.9	65.9	
PLANNING DISTRICT 23	3,174	1,741	1,355	78	3.7	3.2	4.9	1.7	8,695	6,122	2,418	155	45.6	45.6	49.1	21.0
UNKNOWN VA CITY OR COUNTY																

NOTE: PLANNING DISTRICT 23, THE HAMPTON ROADS PLANNING DISTRICT, IS THE AGGREGATE OF PLANNING DISTRICTS 20 AND 21.

TABLE 3
RESIDENT TOTAL DEATHS BY AGE AND RACE OF DECEDENT
BY PLANNING DISTRICT AND CITY OR COUNTY
VIRGINIA, 2011

PLANNING DISTRICT AND CITY/COUNTY	RACE	RESIDENT TOTAL DEATHS	AGE OF DECEDENT										
			AGE 00-04	AGE 05-14	AGE 15-24	AGE 25-34	AGE 35-44	AGE 45-54	AGE 55-64	AGE 65-74	AGE 75-84	AGE 85 UP	AGE UNKNOWN
COMMONWEALTH OF VIRGINIA	TOTAL	60,325	780	139	711	984	1,611	4,498	7,840	10,491	15,218	18,049	4
	WHITE	47,404	423	88	466	654	1,126	3,136	5,627	8,102	12,381	15,400	1
	BLACK	11,725	313	45	222	297	430	1,233	2,039	2,163	2,554	2,426	3
	OTHER	1,196	44	6	23	33	55	129	174	226	283	223	
PLANNING DISTRICT 1	TOTAL	1,098	9		7	19	36	93	139	205	301	289	
	WHITE	1,087	9		7	18	35	92	138	205	298	285	
	BLACK	10					1	1	1		3	4	
	OTHER	1				1							
LEE COUNTY	TOTAL	277	3			5	9	31	35	51	76	67	
	WHITE	276	3			4	9	31	35	51	76	67	
	BLACK												
	OTHER	1				1							
SCOTT COUNTY	TOTAL	303	3		1	3	9	20	36	58	81	92	
	WHITE	299	3		1	3	9	19	35	58	81	90	
	BLACK	4						1	1			2	
	OTHER												
WISE COUNTY	TOTAL	476	3		6	10	17	35	62	86	141	116	
	WHITE	470	3		6	10	16	35	62	86	138	114	
	BLACK	6					1				3	2	
	OTHER												
NORTON CITY	TOTAL	42				1	1	7	6	10	3	14	
	WHITE	42				1	1	7	6	10	3	14	
	BLACK												
	OTHER												
PLANNING DISTRICT 2	TOTAL	1,453	11	4	14	29	65	127	217	294	354	338	
	WHITE	1,437	11	4	14	29	65	126	213	291	351	333	
	BLACK	16						1	4	3	3	5	
	OTHER												
BUCHANAN COUNTY	TOTAL	270	2	2	4	6	13	24	48	63	62	46	
	WHITE	269	2	2	4	6	13	24	47	63	62	46	
	BLACK	1							1				
	OTHER												
DICKENSON COUNTY	TOTAL	195	2	1	2	5	10	19	31	37	44	44	
	WHITE	194	2	1	2	5	10	19	30	37	44	44	
	BLACK	1							1				
	OTHER												
RUSSELL COUNTY	TOTAL	332	1	1	1	5	16	38	45	67	87	71	
	WHITE	332	1	1	1	5	16	38	45	67	87	71	
	BLACK												
	OTHER												
TAZEWELL COUNTY	TOTAL	656	6		7	13	26	46	93	127	161	177	
	WHITE	642	6		7	13	26	45	91	124	158	172	
	BLACK	14						1	2	3	3	5	
	OTHER												
PLANNING DISTRICT 3	TOTAL	2,376	18	3	15	33	41	163	312	484	648	659	
	WHITE	2,327	18	3	13	33	41	156	303	476	639	645	
	BLACK	45			2			6	8	7	8	14	
	OTHER	4						1	1	1	1		
BLAND COUNTY	TOTAL	87				3	1	7	13	21	25	17	
	WHITE	87				3	1	7	13	21	25	17	
	BLACK												
	OTHER												
CARROLL COUNTY	TOTAL	326	1	1	1	2	5	25	34	65	96	96	
	WHITE	321	1	1	1	2	5	24	33	65	95	94	
	BLACK	5						1	1		1	2	
	OTHER												
GRAYSON COUNTY	TOTAL	213			1	4	3	8	31	47	48	71	
	WHITE	207			1	4	3	8	30	44	47	70	
	BLACK	6							1	3	1	1	
	OTHER												
SMYTH COUNTY	TOTAL	432	4	1	3	3	9	36	47	95	115	119	
	WHITE	430	4	1	3	3	9	35	47	95	114	119	
	BLACK	2						1			1		
	OTHER												
WASHINGTON COUNTY	TOTAL	616	6	1	4	9	8	46	90	123	177	152	
	WHITE	611	6	1	4	9	8	45	90	123	174	151	
	BLACK	4						1			2	1	
	OTHER	1									1		
WYTHE COUNTY	TOTAL	320	3		2	6	7	15	39	73	82	93	
	WHITE	307	3		2	6	7	15	37	70	80	87	
	BLACK	12							2	2	2	6	
	OTHER	1								1			
BRISTOL CITY	TOTAL	263	3		1	4	6	17	40	43	73	76	
	WHITE	251	3			4	6	15	36	41	73	73	
	BLACK	11			1			2	3	2		3	
	OTHER	1							1				
GALAX CITY	TOTAL	119	1		3	2	2	9	18	17	32	35	
	WHITE	113	1		2	2	2	7	17	17	31	34	
	BLACK	5			1			1	1		1	1	
	OTHER	1						1					
PLANNING DISTRICT 4	TOTAL	1,486	13	4	20	24	52	88	194	270	405	416	
	WHITE	1,433	13	4	19	22	50	85	185	259	387	409	
	BLACK	49				2	2	3	9	10	17	6	
	OTHER	4			1					1	1	1	

TABLE 3
RESIDENT TOTAL DEATHS BY AGE AND RACE OF DECEDENT
BY PLANNING DISTRICT AND CITY OR COUNTY
VIRGINIA, 2011

PLANNING DISTRICT AND CITY/COUNTY	RACE	RESIDENT TOTAL DEATHS	AGE OF DECEDENT										
			AGE 00-04	AGE 05-14	AGE 15-24	AGE 25-34	AGE 35-44	AGE 45-54	AGE 55-64	AGE 65-74	AGE 75-84	AGE 85 UP	AGE UNKNOWN
COMMONWEALTH OF VIRGINIA	TOTAL	60,325	780	139	711	984	1,611	4,498	7,840	10,491	15,218	18,049	4
	WHITE	47,404	423	88	466	654	1,126	3,136	5,627	8,102	12,381	15,400	1
	BLACK	11,725	313	45	222	297	430	1,233	2,039	2,163	2,554	2,426	3
	OTHER	1,196	44	6	23	33	55	129	174	226	283	223	
FLOYD COUNTY	TOTAL	142	2		1	4	6	8	9	29	38	45	
	WHITE	138	2		1	4	5	8	9	28	36	45	
	BLACK	4					1			1	2		
	OTHER												
GILES COUNTY	TOTAL	222	2		2	1	6	13	31	51	59	57	
	WHITE	216	2		2	1	6	12	30	50	58	55	
	BLACK	5						1	1	1	1	1	
	OTHER	1										1	
MONTGOMERY COUNTY	TOTAL	610	6	2	14	10	23	31	75	98	160	191	
	WHITE	593	6	2	13	9	23	29	73	96	155	187	
	BLACK	15				1		2	2	1	5	4	
	OTHER	2			1					1			
PULASKI COUNTY	TOTAL	415		1	3	7	16	30	60	86	114	98	
	WHITE	395		1	3	6	15	30	58	79	106	97	
	BLACK	20				1	1		2	7	8	1	
	OTHER												
RADFORD CITY	TOTAL	97	3	1		2	1	6	19	6	34	25	
	WHITE	91	3	1		2	1	6	15	6	32	25	
	BLACK	5							4		1		
	OTHER	1									1		
PLANNING DISTRICT 5	TOTAL	3,071	38	3	20	35	59	216	394	531	781	994	
	WHITE	2,713	28	3	14	26	51	180	318	467	707	919	
	BLACK	341	9		6	8	7	33	74	59	72	73	
	OTHER	17	1			1	1	3	2	5	2	2	
ALLEGHANY COUNTY	TOTAL	220	3	1	2	2	4	21	26	41	54	66	
	WHITE	200	3	1	2	2	4	20	21	37	52	58	
	BLACK	20						1	5	4	2	8	
	OTHER												
BOTETOURT COUNTY	TOTAL	291	2			4	6	15	36	54	85	89	
	WHITE	281	2			4	6	15	35	49	83	87	
	BLACK	6							1	2	1	2	
	OTHER	4								3	1		
CRAIG COUNTY	TOTAL	54						2	10	15	13	14	
	WHITE	54						2	10	15	13	14	
	BLACK												
	OTHER												
ROANOKE COUNTY	TOTAL	982	10		6	9	13	54	105	161	278	346	
	WHITE	943	10		6	8	12	49	97	156	269	336	
	BLACK	37				1	1	4	8	4	9	10	
	OTHER	2						1		1			
COVINGTON CITY	TOTAL	74		1			4	4	7	12	25	21	
	WHITE	67		1			3	3	6	10	24	20	
	BLACK	7					1	1	1	2	1	1	
	OTHER												
ROANOKE CITY	TOTAL	1,160	22		10	14	22	103	176	188	260	365	
	WHITE	896	12		5	8	17	76	116	142	203	317	
	BLACK	255	9		5	5	4	26	58	45	56	47	
	OTHER	9	1			1	1	1	2	1	1	1	
SALEM CITY	TOTAL	290	1	1	2	6	10	17	34	60	66	93	
	WHITE	272	1	1	1	4	9	15	33	58	63	87	
	BLACK	16			1	2	1	1	1	2	3	5	
	OTHER	2						1				1	
PLANNING DISTRICT 6	TOTAL	2,621	8	5	28	36	56	174	294	439	699	882	
	WHITE	2,488	6	4	28	32	51	162	266	416	666	857	
	BLACK	128	2	1		4	5	10	27	23	32	24	
	OTHER	5						2	1		1	1	
AUGUSTA COUNTY	TOTAL	634	2	2	8	8	21	58	84	116	146	189	
	WHITE	611	2	1	8	8	20	55	83	111	138	185	
	BLACK	21		1			1	2	1	5	7	4	
	OTHER	2						1			1		
BATH COUNTY	TOTAL	85			1	4	1	4	10	19	26	20	
	WHITE	81			1	4	1	4	9	17	25	20	
	BLACK	4							1	2	1		
	OTHER												
HIGHLAND COUNTY	TOTAL	29			1			1		9	9	9	
	WHITE	29			1			1		9	9	9	
	BLACK												
	OTHER												
ROCKBRIDGE COUNTY	TOTAL	234			3	4	6	13	18	38	70	82	
	WHITE	227			3	4	5	13	17	38	66	81	
	BLACK	6					1		1		4		
	OTHER	1										1	
ROCKINGHAM COUNTY	TOTAL	659	1	1	9	9	10	35	73	108	202	211	
	WHITE	646	1	1	9	8	10	35	70	105	199	208	
	BLACK	13				1			3	3	3	3	
	OTHER												
BUENA VISTA CITY	TOTAL	69				1	3	8	8	9	17	23	
	WHITE	67				1	3	7	7	9	17	23	
	BLACK	1							1				
	OTHER	1						1					

TABLE 3
RESIDENT TOTAL DEATHS BY AGE AND RACE OF DECEDENT
BY PLANNING DISTRICT AND CITY OR COUNTY
VIRGINIA, 2011

PLANNING DISTRICT AND CITY/COUNTY	RACE	RESIDENT TOTAL DEATHS	AGE OF DECEDENT										
			AGE 00-04	AGE 05-14	AGE 15-24	AGE 25-34	AGE 35-44	AGE 45-54	AGE 55-64	AGE 65-74	AGE 75-84	AGE 85 UP	AGE UNKNOWN
COMMONWEALTH OF VIRGINIA	TOTAL	60,325	780	139	711	984	1,611	4,498	7,840	10,491	15,218	18,049	4
	WHITE	47,404	423	88	466	654	1,126	3,136	5,627	8,102	12,381	15,400	1
	BLACK	11,725	313	45	222	297	430	1,233	2,039	2,163	2,554	2,426	3
	OTHER	1,196	44	6	23	33	55	129	174	226	283	223	
HARRISONBURG CITY	TOTAL	254	2		3	2	5	13	27	30	61	111	
	WHITE	237	1		3	1	4	13	21	29	58	107	
	BLACK	16	1			1	1		5	1	3	4	
	OTHER	1							1				
LEXINGTON CITY	TOTAL	59				1	1	4	5	12	16	20	
	WHITE	50				1	1	3	4	12	13	16	
	BLACK	9						1	1		3	4	
	OTHER												
STAUNTON CITY	TOTAL	350	3		2	2	5	16	41	59	90	132	
	WHITE	315	2		2	1	4	13	30	51	87	125	
	BLACK	35	1			1	1	3	11	8	3	7	
	OTHER												
WAYNESBORO CITY	TOTAL	248		2	1	5	4	22	28	39	62	85	
	WHITE	225		2	1	4	3	18	25	35	54	83	
	BLACK	23				1	1	4	3	4	8	2	
	OTHER												
PLANNING DISTRICT 7	TOTAL	2,031	22	7	24	30	50	130	276	353	557	582	
	WHITE	1,944	17	7	23	29	47	125	261	340	533	562	
	BLACK	82	5		1	1	3	5	14	13	22	18	
	OTHER	5							1		2	2	
CLARKE COUNTY	TOTAL	158	1		2	2	1	9	18	23	53	49	
	WHITE	145	1		2	2	1	8	17	21	46	47	
	BLACK	13						1	1	2	7	2	
	OTHER												
FREDERICK COUNTY	TOTAL	543	4	5	6	9	18	34	66	105	148	148	
	WHITE	536	4	5	5	9	17	34	65	103	147	147	
	BLACK	6			1		1			2	1	1	
	OTHER	1							1				
PAGE COUNTY	TOTAL	294	1	1	4	7	7	15	48	44	83	84	
	WHITE	285	1	1	4	7	7	15	44	44	80	82	
	BLACK	9							4		3	2	
	OTHER												
SHENANDOAH COUNTY	TOTAL	447	3		5	5	9	22	60	76	126	141	
	WHITE	441	2		5	5	8	22	59	75	126	139	
	BLACK	5	1				1		1	1		1	
	OTHER	1										1	
WARREN COUNTY	TOTAL	353	6	1	6	3	9	33	51	75	82	87	
	WHITE	330	5	1	6	2	8	30	49	73	75	81	
	BLACK	22	1			1	1	3	2	2	6	6	
	OTHER	1									1		
WINCHESTER CITY	TOTAL	236	7		1	4	6	17	33	30	65	73	
	WHITE	207	4		1	4	6	16	27	24	59	66	
	BLACK	27	3					1	6	6	5	6	
	OTHER	2									1	1	
PLANNING DISTRICT 8	TOTAL	9,269	188	29	104	156	276	701	1,205	1,437	2,124	3,048	1
	WHITE	7,556	119	20	72	107	198	506	893	1,121	1,780	2,739	1
	BLACK	1,008	41	5	19	33	50	117	204	184	177	178	
	OTHER	705	28	4	13	16	28	78	108	132	167	131	
ARLINGTON COUNTY	TOTAL	928	11	1	10	19	23	54	115	143	192	360	
	WHITE	762	9	1	6	15	16	39	85	113	161	317	
	BLACK	116			2	3	4	11	26	18	20	32	
	OTHER	50	2		2	1	3	4	4	12	11	11	
FAIRFAX COUNTY	TOTAL	4,657	90	16	50	59	110	312	572	686	1,112	1,649	1
	WHITE	3,837	57	11	39	42	79	220	420	541	941	1,486	1
	BLACK	348	14	3	5	8	18	38	77	60	59	66	
	OTHER	472	19	2	6	9	13	54	75	85	112	97	
LOUDOUN COUNTY	TOTAL	1,062	20	3	12	21	42	103	125	166	255	315	
	WHITE	916	14	3	9	17	33	84	97	138	226	295	
	BLACK	77	3			1	3	10	18	14	15	13	
	OTHER	69	3		3	3	6	9	10	14	14	7	
PRINCE WILLIAM COUNTY	TOTAL	1,474	46	6	26	36	63	134	220	280	335	328	
	WHITE	1,153	25	4	14	24	44	93	172	214	277	286	
	BLACK	248	18	1	11	9	14	31	37	52	40	35	
	OTHER	73	3	1	1	3	5	10	11	14	18	7	
ALEXANDRIA CITY	TOTAL	679	15	1	3	13	26	62	103	98	124	234	
	WHITE	495	9		2	4	18	42	65	64	86	205	
	BLACK	169	5		1	9	8	19	35	31	35	26	
	OTHER	15	1	1				1	3	3	3	3	
FAIRFAX CITY	TOTAL	169	1		1	3	2	8	15	18	44	77	
	WHITE	146	1			2	2	7	11	15	37	71	
	BLACK	9				1		1	1	1	2	3	
	OTHER	14			1				3	2	5	3	
FALLS CHURCH CITY	TOTAL	70	1					3	10	12	14	30	
	WHITE	64	1					3	10	10	12	28	
	BLACK	3								1	1	1	
	OTHER	3								1	1	1	
MANASSAS CITY	TOTAL	180	4	2	1	4	7	20	31	26	40	45	
	WHITE	146	3	1	1	3	3	15	25	19	34	42	
	BLACK	28	1	1		1	3	5	5	6	4	2	
	OTHER	6					1		1	1	2	1	

TABLE 3
RESIDENT TOTAL DEATHS BY AGE AND RACE OF DECEDENT
BY PLANNING DISTRICT AND CITY OR COUNTY
VIRGINIA, 2011

PLANNING DISTRICT AND CITY/COUNTY	RACE	RESIDENT TOTAL DEATHS	AGE OF DECEDENT										
			AGE 00-04	AGE 05-14	AGE 15-24	AGE 25-34	AGE 35-44	AGE 45-54	AGE 55-64	AGE 65-74	AGE 75-84	AGE 85 UP	AGE UNKNOWN
COMMONWEALTH OF VIRGINIA	TOTAL	60,325	780	139	711	984	1,611	4,498	7,840	10,491	15,218	18,049	4
	WHITE	47,404	423	88	466	654	1,126	3,136	5,627	8,102	12,381	15,400	1
	BLACK	11,725	313	45	222	297	430	1,233	2,039	2,163	2,554	2,426	3
	OTHER	1,196	44	6	23	33	55	129	174	226	283	223	
MANASSAS PARK CITY	TOTAL	50			1	1	3	5	14	8	8	10	
	WHITE	37			1		3	3	8	7	6	9	
	BLACK	10				1		2	5	1	1		
	OTHER	3							1		1	1	
PLANNING DISTRICT 9	TOTAL	1,431	13	7	15	23	28	91	170	270	402	412	
	WHITE	1,223	7	7	14	17	20	69	149	227	350	363	
	BLACK	197	6		1	6	7	20	21	39	49	48	
	OTHER	11					1	2		4	3	1	
CULPEPER COUNTY	TOTAL	360	5	1	1	11	10	22	53	71	94	92	
	WHITE	296	2	1		9	6	16	45	60	78	79	
	BLACK	62	3		1	2	4	6	8	10	15	13	
	OTHER	2								1	1		
FAUQUIER COUNTY	TOTAL	520	3	3	8	8	11	36	59	93	162	137	
	WHITE	448	3	3	8	6	8	28	55	78	140	119	
	BLACK	67				2	2	7	4	13	21	18	
	OTHER	5					1	1		2	1		
MADISON COUNTY	TOTAL	156	1	1		3	2	8	19	30	39	53	
	WHITE	131	1	1		2	1	6	15	24	33	48	
	BLACK	24				1	1	2	4	6	6	4	
	OTHER	1										1	
ORANGE COUNTY	TOTAL	342	4	2	6	1	5	21	34	63	95	111	
	WHITE	298	1	2	6		5	15	30	52	87	100	
	BLACK	41	3			1		5	4	10	7	11	
	OTHER	3						1		1	1		
RAPPAHANNOCK COUNTY	TOTAL	53						4	5	13	12	19	
	WHITE	50						4	4	13	12	17	
	BLACK	3							1			2	
	OTHER												
PLANNING DISTRICT 10	TOTAL	1,802	12	7	21	23	31	124	187	298	481	618	
	WHITE	1,510	8	4	19	19	22	86	146	243	413	550	
	BLACK	280	3	3	1	2	8	37	41	53	66	66	
	OTHER	12	1		1	2	1	1		2	2	2	
ALBEMARLE COUNTY	TOTAL	725	4	3	11	9	11	33	58	91	194	311	
	WHITE	657	2	2	10	7	8	28	46	80	181	293	
	BLACK	60	1	1			2	4	12	11	12	17	
	OTHER	8	1		1	2	1	1			1	1	
FLUVANNA COUNTY	TOTAL	203	1	1	2	5	3	14	25	31	67	54	
	WHITE	160	1		2	5	2	10	19	26	55	40	
	BLACK	41		1			1	4	6	4	11	14	
	OTHER	2								1	1		
GREENE COUNTY	TOTAL	141	1		2	3	1	15	16	29	29	45	
	WHITE	129	1		2	3	1	12	16	22	29	43	
	BLACK	12						3		7		2	
	OTHER												
LOUISA COUNTY	TOTAL	315	1	1	3	3	6	29	44	76	74	78	
	WHITE	247	1		3	3	4	18	36	63	53	66	
	BLACK	67		1			2	11	8	13	21	11	
	OTHER	1										1	
NELSON COUNTY	TOTAL	174	2	1	3		5	10	16	26	55	56	
	WHITE	149	2	1	2		4	9	15	22	46	48	
	BLACK	25			1		1	1	1	4	9	8	
	OTHER												
CHARLOTTESVILLE CITY	TOTAL	244	3	1		3	5	23	28	45	62	74	
	WHITE	168	1	1		1	3	9	14	30	49	60	
	BLACK	75	2			2	2	14	14	14	13	14	
	OTHER	1								1			
PLANNING DISTRICT 11	TOTAL	2,460	29	5	34	28	54	139	332	433	643	763	
	WHITE	2,032	18	3	23	20	37	98	254	357	553	669	
	BLACK	415	10	2	10	8	16	40	76	75	87	91	
	OTHER	13	1		1		1	1	2	1	3	3	
AMHERST COUNTY	TOTAL	358	4	2	5	2	8	21	64	81	85	86	
	WHITE	293	3	2	5	2	7	13	49	67	75	70	
	BLACK	61					1	8	14	13	10	15	
	OTHER	4	1						1	1		1	
APPOMATTOX COUNTY	TOTAL	159	1	1	1	2	7	10	23	38	33	43	
	WHITE	121	1			1	5	7	17	28	23	39	
	BLACK	37		1	1	1	2	2	6	10	10	4	
	OTHER	1						1					
BEDFORD COUNTY	TOTAL	593	6	1	4	5	6	36	86	102	164	183	
	WHITE	551	5	1	4	5	6	31	80	90	156	173	
	BLACK	42	1					5	6	12	8	10	
	OTHER												
CAMPBELL COUNTY	TOTAL	465	5		7	5	15	39	63	85	124	122	
	WHITE	407	3		5	5	10	30	53	80	112	109	
	BLACK	57	2		1		5	9	10	5	12	13	
	OTHER	1			1								
BEDFORD CITY	TOTAL	93	1		3	3	1	2	10	12	28	33	
	WHITE	75			3	2	1	2	6	8	26	27	
	BLACK	17	1			1			3	4	2	6	
	OTHER	1							1				

TABLE 3
RESIDENT TOTAL DEATHS BY AGE AND RACE OF DECEDENT
BY PLANNING DISTRICT AND CITY OR COUNTY
VIRGINIA, 2011

PLANNING DISTRICT AND CITY/COUNTY	RACE	RESIDENT TOTAL DEATHS	AGE OF DECEDENT										
			AGE 00-04	AGE 05-14	AGE 15-24	AGE 25-34	AGE 35-44	AGE 45-54	AGE 55-64	AGE 65-74	AGE 75-84	AGE 85 UP	AGE UNKNOWN
COMMONWEALTH OF VIRGINIA	TOTAL	60,325	780	139	711	984	1,611	4,498	7,840	10,491	15,218	18,049	4
	WHITE	47,404	423	88	466	654	1,126	3,136	5,627	8,102	12,381	15,400	1
	BLACK	11,725	313	45	222	297	430	1,233	2,039	2,163	2,554	2,426	3
	OTHER	1,196	44	6	23	33	55	129	174	226	283	223	
LYNCHBURG CITY	TOTAL	792	12	1	14	11	17	31	86	115	209	296	
	WHITE	585	6		6	5	8	15	49	84	161	251	
	BLACK	201	6	1	8	6	8	16	37	31	45	43	
	OTHER	6					1				3	2	
PLANNING DISTRICT 12	TOTAL	3,199	22	5	23	48	101	250	429	592	820	909	
	WHITE	2,521	11	4	16	34	74	184	304	454	666	774	
	BLACK	670	11	1	7	14	27	65	124	136	152	133	
	OTHER	8						1	1	2	2	2	
FRANKLIN COUNTY	TOTAL	544	3		4	8	23	37	63	99	153	154	
	WHITE	500	3		4	6	22	35	55	89	141	145	
	BLACK	44				2	1	2	8	10	12	9	
	OTHER												
HENRY COUNTY	TOTAL	704	4	1	7	13	27	55	97	141	168	191	
	WHITE	584	3	1	6	11	21	46	75	117	142	162	
	BLACK	120	1		1	2	6	9	22	24	26	29	
	OTHER												
PATRICK COUNTY	TOTAL	264			2	5	9	21	33	47	82	65	
	WHITE	253			2	5	8	21	33	46	75	63	
	BLACK	11					1			1	7	2	
	OTHER												
PITTSYLVANIA COUNTY	TOTAL	672	1	3	3	7	17	59	101	137	165	179	
	WHITE	529		2	3	7	13	42	71	105	133	153	
	BLACK	138	1	1			4	16	29	31	30	26	
	OTHER	5						1	1	1	2		
DANVILLE CITY	TOTAL	757	12	1	6	13	20	58	98	129	183	237	
	WHITE	487	4	1	1	4	7	31	47	77	124	191	
	BLACK	269	8		5	9	13	27	51	51	59	46	
	OTHER	1								1			
MARTINSVILLE CITY	TOTAL	258	2		1	2	5	20	37	39	69	83	
	WHITE	168	1			1	3	9	23	20	51	60	
	BLACK	88	1		1	1	2	11	14	19	18	21	
	OTHER	2										2	
PLANNING DISTRICT 13	TOTAL	1,082	12	1	10	12	22	82	135	211	296	301	
	WHITE	695	4	1	4	6	14	51	69	145	202	199	
	BLACK	386	8		6	6	8	31	66	66	94	101	
	OTHER	1										1	
BRUNSWICK COUNTY	TOTAL	177	3	1	1	3	3	12	28	27	54	45	
	WHITE	80	2	1				4	10	13	29	21	
	BLACK	97	1		1	3	3	8	18	14	25	24	
	OTHER												
HALIFAX COUNTY	TOTAL	454	1		3	5	12	31	63	96	115	128	
	WHITE	316			2	4	8	21	36	70	86	89	
	BLACK	137	1		1	1	4	10	27	26	29	38	
	OTHER	1										1	
MECKLENBURG COUNTY	TOTAL	451	8		6	4	7	39	44	88	127	128	
	WHITE	299	2		2	2	6	26	23	62	87	89	
	BLACK	152	6		4	2	1	13	21	26	40	39	
	OTHER												
PLANNING DISTRICT 14	TOTAL	1,123	8	2	17	12	30	83	133	207	284	347	
	WHITE	747	1	1	10	5	20	53	71	134	195	257	
	BLACK	375	7	1	7	6	10	30	62	73	89	90	
	OTHER	1				1							
AMELIA COUNTY	TOTAL	141		1	4	1	5	7	16	27	41	39	
	WHITE	114			4	1	5	7	13	21	32	31	
	BLACK	27		1					3	6	9	8	
	OTHER												
BUCKINGHAM COUNTY	TOTAL	161	1		3	1	7	13	19	34	37	46	
	WHITE	105			1	1	4	9	8	23	24	35	
	BLACK	56	1		2		3	4	11	11	13	11	
	OTHER												
CHARLOTTE COUNTY	TOTAL	159	2		5	1	3	10	20	32	38	48	
	WHITE	104			2		3	6	12	23	25	33	
	BLACK	55	2		3	1		4	8	9	13	15	
	OTHER												
CUMBERLAND COUNTY	TOTAL	85	1		1	2		7	14	14	23	23	
	WHITE	55			1	2		3	6	8	18	17	
	BLACK	30	1					4	8	6	5	6	
	OTHER												
LUNENBURG COUNTY	TOTAL	137			2		3	7	17	28	42	38	
	WHITE	88			1		2	4	8	17	29	27	
	BLACK	49			1		1	3	9	11	13	11	
	OTHER												
NOTTOWAY COUNTY	TOTAL	205	2		2	3	7	19	21	32	46	73	
	WHITE	131			1		3	13	13	18	29	54	
	BLACK	73	2		1	2	4	6	8	14	17	19	
	OTHER	1				1							
PRINCE EDWARD COUNTY	TOTAL	235	2	1		4	5	20	26	40	57	80	
	WHITE	150	1	1		1	3	11	11	24	38	60	
	BLACK	85	1			3	2	9	15	16	19	20	
	OTHER												

TABLE 3
RESIDENT TOTAL DEATHS BY AGE AND RACE OF DECEDENT
BY PLANNING DISTRICT AND CITY OR COUNTY
VIRGINIA, 2011

PLANNING DISTRICT AND CITY/COUNTY	RACE	RESIDENT TOTAL DEATHS	AGE OF DECEDENT										
			AGE 00-04	AGE 05-14	AGE 15-24	AGE 25-34	AGE 35-44	AGE 45-54	AGE 55-64	AGE 65-74	AGE 75-84	AGE 85 UP	AGE UNKNOWN
COMMONWEALTH OF VIRGINIA	TOTAL	60,325	780	139	711	984	1,611	4,498	7,840	10,491	15,218	18,049	4
	WHITE	47,404	423	88	466	654	1,126	3,136	5,627	8,102	12,381	15,400	1
	BLACK	11,725	313	45	222	297	430	1,233	2,039	2,163	2,554	2,426	3
	OTHER	1,196	44	6	23	33	55	129	174	226	283	223	
PLANNING DISTRICT 15	TOTAL	7,653	89	16	108	159	203	584	1,016	1,249	1,857	2,371	1
	WHITE	5,386	39	8	59	87	118	340	618	863	1,371	1,883	
	BLACK	2,149	44	8	47	68	77	231	383	370	457	463	1
	OTHER	118	6		2	4	8	13	15	16	29	25	
CHARLES CITY COUNTY	TOTAL	78	1		1	2	4	5	11	12	22	20	
	WHITE	28					2		9	4	7	6	
	BLACK	41	1			2	2	5	2	6	13	10	
	OTHER	9			1					2	2	4	
CHESTERFIELD COUNTY	TOTAL	2,022	34	6	24	56	58	154	301	346	490	553	
	WHITE	1,651	21	3	18	38	40	112	236	281	424	478	
	BLACK	335	10	3	5	16	14	35	62	60	60	70	
	OTHER	36	3		1	2	4	7	3	5	6	5	
GOOCHLAND COUNTY	TOTAL	181			2		3	11	23	40	39	63	
	WHITE	144			2		2	8	22	33	30	47	
	BLACK	35					1	3	1	6	8	16	
	OTHER	2								1	1		
HANOVER COUNTY	TOTAL	771	4	1	10	12	15	51	83	147	198	250	
	WHITE	679	3	1	8	11	12	44	75	127	179	219	
	BLACK	82			2		3	6	7	19	15	30	
	OTHER	10	1			1		1	1	1	4	1	
HENRICO COUNTY	TOTAL	2,458	19	3	34	33	61	154	251	362	646	894	1
	WHITE	1,875	8	3	20	19	40	109	135	246	516	779	
	BLACK	540	10		14	14	19	41	107	111	120	103	1
	OTHER	43	1				2	4	9	5	10	12	
NEW KENT COUNTY	TOTAL	131				4	4	10	20	28	29	36	
	WHITE	100				2	3	9	16	18	23	29	
	BLACK	28				1	1	1	3	10	5	7	
	OTHER	3				1			1		1		
POWHATAN COUNTY	TOTAL	189			2	4	11	14	29	35	48	46	
	WHITE	164			1	4	8	12	25	34	42	38	
	BLACK	24			1		2	2	4	1	6	8	
	OTHER	1					1						
RICHMOND CITY	TOTAL	1,823	31	6	35	48	47	185	298	279	385	509	
	WHITE	745	7	1	10	13	11	46	100	120	150	287	
	BLACK	1,064	23	5	25	35	35	138	197	157	230	219	
	OTHER	14	1				1	1	1	2	5	3	
PLANNING DISTRICT 16	TOTAL	1,895	36	3	32	26	54	146	248	350	477	523	
	WHITE	1,539	25	2	24	17	37	109	200	289	384	452	
	BLACK	337	11	1	7	7	16	36	46	56	87	70	
	OTHER	19			1	2	1	1	2	5	6	1	
CAROLINE COUNTY	TOTAL	228	4		2	3	8	15	32	44	56	64	
	WHITE	150	2		1	1	4	8	20	29	35	50	
	BLACK	78	2		1	2	4	7	12	15	21	14	
	OTHER												
KING GEORGE COUNTY	TOTAL	146	1		4	3	5	9	21	28	33	42	
	WHITE	114	1		3	3	4	8	18	21	23	33	
	BLACK	31			1			1	3	7	10	9	
	OTHER	1					1						
SPOTSYLVANIA COUNTY	TOTAL	768	16	2	17	11	22	64	98	142	185	211	
	WHITE	650	10	2	14	5	18	44	88	125	158	186	
	BLACK	107	6		2	4	4	19	10	14	24	24	
	OTHER	11			1	2		1		3	3	1	
STAFFORD COUNTY	TOTAL	560	11	1	6	5	12	52	80	108	148	137	
	WHITE	475	10		5	4	8	45	60	92	127	124	
	BLACK	79	1	1	1	1	4	7	18	14	19	13	
	OTHER	6							2	2	2		
FREDERICKSBURG CITY	TOTAL	193	4		3	4	7	6	17	28	55	69	
	WHITE	150	2		1	4	3	4	14	22	41	59	
	BLACK	42	2		2		4	2	3	6	13	10	
	OTHER	1									1		
PLANNING DISTRICT 17	TOTAL	699	3	1	4	14	12	44	76	121	197	227	
	WHITE	527	1		3	9	4	22	56	91	154	187	
	BLACK	171	2	1	1	5	8	22	20	30	43	39	
	OTHER	1										1	
LANCASTER COUNTY	TOTAL	200		1	1	5	4	11	19	22	62	75	
	WHITE	157				2	1	3	15	18	54	64	
	BLACK	43		1	1	3	3	8	4	4	8	11	
	OTHER												
NORTHUMBERLAND COUNTY	TOTAL	183	2			4	2	11	20	35	55	54	
	WHITE	131	1			2	1	5	16	24	41	41	
	BLACK	52	1			2	1	6	4	11	14	13	
	OTHER												
RICHMOND COUNTY	TOTAL	98			3	1	1	5	5	20	27	36	
	WHITE	77			3	1		4	3	16	20	30	
	BLACK	21					1	1	2	4	7	6	
	OTHER												
WESTMORELAND COUNTY	TOTAL	218	1			4	5	17	32	44	53	62	
	WHITE	162				4	2	10	22	33	39	52	
	BLACK	55	1				3	7	10	11	14	9	
	OTHER	1										1	

TABLE 3
RESIDENT TOTAL DEATHS BY AGE AND RACE OF DECEDENT
BY PLANNING DISTRICT AND CITY OR COUNTY
VIRGINIA, 2011

PLANNING DISTRICT AND CITY/COUNTY	RACE	RESIDENT TOTAL DEATHS	AGE OF DECEDENT										
			AGE 00-04	AGE 05-14	AGE 15-24	AGE 25-34	AGE 35-44	AGE 45-54	AGE 55-64	AGE 65-74	AGE 75-84	AGE 85 UP	AGE UNKNOWN
COMMONWEALTH OF VIRGINIA	TOTAL	60,325	780	139	711	984	1,611	4,498	7,840	10,491	15,218	18,049	4
	WHITE	47,404	423	88	466	654	1,126	3,136	5,627	8,102	12,381	15,400	1
	BLACK	11,725	313	45	222	297	430	1,233	2,039	2,163	2,554	2,426	3
	OTHER	1,196	44	6	23	33	55	129	174	226	283	223	
PLANNING DISTRICT 18	TOTAL	947	8	1	10	11	20	66	126	176	247	282	
	WHITE	741	5		7	7	15	47	96	140	194	230	
	BLACK	198	3	1	3	3	4	19	29	36	50	50	
	OTHER	8				1	1		1		3	2	
ESSEX COUNTY	TOTAL	134	1	1	1	1	5	14	16	27	39	29	
	WHITE	82			1		3	6	8	20	21	23	
	BLACK	52	1	1		1	2	8	8	7	18	6	
	OTHER												
GLOUCESTER COUNTY	TOTAL	342	1		6	8	9	27	50	61	89	91	
	WHITE	298	1		4	6	9	23	44	55	77	79	
	BLACK	43			2	2		4	6	6	11	12	
	OTHER	1									1		
KING AND QUEEN COUNTY	TOTAL	77				1	2	4	10	15	21	24	
	WHITE	41					1	2	6	10	12	10	
	BLACK	33						2	4	5	9	13	
	OTHER	3				1	1					1	
KING WILLIAM COUNTY	TOTAL	126	3		1		3	5	27	22	28	37	
	WHITE	92	2		1		2	4	18	13	22	30	
	BLACK	30	1				1	1	8	9	4	6	
	OTHER	4							1		2	1	
MATHEWS COUNTY	TOTAL	112	3		1		1	6	5	15	38	43	
	WHITE	102	2		1			5	5	15	34	40	
	BLACK	10	1				1	1			4	3	
	OTHER												
MIDDLESEX COUNTY	TOTAL	156			1	1		10	18	36	32	58	
	WHITE	126				1		7	15	27	28	48	
	BLACK	30			1			3	3	9	4	10	
	OTHER												
PLANNING DISTRICT 19	TOTAL	1,676	21	5	22	27	59	156	262	328	385	411	
	WHITE	1,016	5	1	9	14	30	76	145	191	257	288	
	BLACK	646	16	4	13	12	29	78	115	132	124	123	
	OTHER	14				1		2	2	5	4		
DINWIDDIE COUNTY	TOTAL	213	2		2	2	7	25	31	57	38	49	
	WHITE	141	1		1	2	3	14	20	36	30	34	
	BLACK	70	1		1		4	10	11	20	8	15	
	OTHER	2						1		1			
GREENSVILLE COUNTY	TOTAL	115			1		6	15	23	16	29	25	
	WHITE	61			1		4	6	8	8	18	16	
	BLACK	52					2	8	14	8	11	9	
	OTHER	2						1	1				
PRINCE GEORGE COUNTY	TOTAL	226	3		5	6	6	24	30	54	56	42	
	WHITE	164	2		2	1	4	19	22	42	41	31	
	BLACK	58	1		3	4	2	5	8	11	13	11	
	OTHER	4				1				1	2		
SURRY COUNTY	TOTAL	62	1			1	1	4	12	16	12	15	
	WHITE	31	1			1		2	5	9	5	8	
	BLACK	31					1	2	7	7	7	7	
	OTHER												
SUSSEX COUNTY	TOTAL	141	1	2	1	2	2	18	23	32	37	23	
	WHITE	75		1	1	1	1	6	12	17	21	15	
	BLACK	64	1	1		1	1	12	11	14	15	8	
	OTHER	2								1	1		
COLONIAL HEIGHTS CITY	TOTAL	204	1		2	4	7	9	28	23	60	70	
	WHITE	190			2	3	7	8	26	21	54	69	
	BLACK	12	1			1		1	2	1	5	1	
	OTHER	2								1	1		
EMPORIA CITY	TOTAL	91		1	1	1	4	4	20	13	22	25	
	WHITE	39				1	1		6	4	12	15	
	BLACK	51		1	1		3	4	14	8	10	10	
	OTHER	1								1			
HOPEWELL CITY	TOTAL	253	6		3	4	8	20	40	48	61	63	
	WHITE	188	1		1	3	5	12	30	37	47	52	
	BLACK	64	5		2	1	3	8	9	11	14	11	
	OTHER	1							1				
PETERSBURG CITY	TOTAL	371	7	2	7	7	18	37	55	69	70	99	
	WHITE	127			1	2	5	9	16	17	29	48	
	BLACK	244	7	2	6	5	13	28	39	52	41	51	
	OTHER												
PLANNING DISTRICT 20	TOTAL	8,584	145	15	131	159	265	714	1,130	1,468	2,133	2,424	
	WHITE	5,580	47	5	67	81	137	397	627	910	1,483	1,826	
	BLACK	2,812	93	9	61	75	117	301	475	515	609	557	
	OTHER	192	5	1	3	3	11	16	28	43	41	41	
ISLE OF WIGHT COUNTY	TOTAL	339	4		3	3	6	21	49	76	88	89	
	WHITE	244	4		3	1	3	15	33	55	62	68	
	BLACK	94				2	3	6	16	20	26	21	
	OTHER	1								1			
SOUTHAMPTON COUNTY	TOTAL	183			2	3	5	12	16	42	49	54	
	WHITE	100			1	2	1	6	12	21	27	30	
	BLACK	83			1	1	4	6	4	21	22	24	
	OTHER												

TABLE 3
RESIDENT TOTAL DEATHS BY AGE AND RACE OF DECEDENT
BY PLANNING DISTRICT AND CITY OR COUNTY
VIRGINIA, 2011

PLANNING DISTRICT AND CITY/COUNTY	RACE	RESIDENT TOTAL DEATHS	AGE OF DECEDENT										
			AGE 00-04	AGE 05-14	AGE 15-24	AGE 25-34	AGE 35-44	AGE 45-54	AGE 55-64	AGE 65-74	AGE 75-84	AGE 85 UP	AGE UNKNOWN
COMMONWEALTH OF VIRGINIA	TOTAL	60,325	780	139	711	984	1,611	4,498	7,840	10,491	15,218	18,049	4
	WHITE	47,404	423	88	466	654	1,126	3,136	5,627	8,102	12,381	15,400	1
	BLACK	11,725	313	45	222	297	430	1,233	2,039	2,163	2,554	2,426	3
	OTHER	1,196	44	6	23	33	55	129	174	226	283	223	
CHESAPEAKE CITY	TOTAL	1,560	19	4	27	31	48	127	211	273	397	423	
	WHITE	1,058	5	3	16	17	28	76	131	182	279	321	
	BLACK	480	14	1	11	13	20	49	78	86	109	99	
	OTHER	22				1		2	2	5	9	3	
FRANKLIN CITY	TOTAL	131	2		1		3	13	11	22	25	54	
	WHITE	78			1		1	4	4	13	14	41	
	BLACK	52	1				2	9	7	9	11	13	
	OTHER	1	1										
NORFOLK CITY	TOTAL	1,852	35	4	36	38	57	181	260	330	420	491	
	WHITE	984	5	1	12	14	23	80	106	158	247	338	
	BLACK	825	29	3	23	22	31	99	149	159	167	143	
	OTHER	43	1		1	2	3	2	5	13	6	10	
PORTSMOUTH CITY	TOTAL	1,059	25		13	29	45	87	147	151	259	303	
	WHITE	506	4		6	11	19	31	57	76	128	174	
	BLACK	544	20		6	18	26	55	88	75	130	126	
	OTHER	9	1		1			1	2		1	3	
SUFFOLK CITY	TOTAL	705	9		9	11	18	63	101	140	179	175	
	WHITE	409	2		2	7	11	31	48	74	114	120	
	BLACK	291	6		7	4	7	31	52	64	65	55	
	OTHER	5	1					1	1	2			
VIRGINIA BEACH CITY	TOTAL	2,755	51	7	40	44	83	210	335	434	716	835	
	WHITE	2,201	27	1	26	29	51	154	236	331	612	734	
	BLACK	443	23	5	13	15	24	46	81	81	79	76	
	OTHER	111	1	1	1		8	10	18	22	25	25	
PLANNING DISTRICT 21	TOTAL	3,701	62	14	48	74	79	281	472	642	952	1,076	1
	WHITE	2,452	26	5	19	39	47	146	267	390	677	836	
	BLACK	1,195	34	8	28	34	30	128	195	244	260	233	1
	OTHER	54	2	1	1	1	2	7	10	8	15	7	
JAMES CITY COUNTY	TOTAL	618	6	3	7	9	9	31	81	84	158	230	
	WHITE	534	5	1	5	4	8	18	61	70	146	216	
	BLACK	76	1	2	2	4	1	11	18	13	10	14	
	OTHER	8				1		2	2	1	2		
YORK COUNTY	TOTAL	403	2	1	8	7	11	29	48	68	111	118	
	WHITE	327		1	6	5	9	24	34	59	88	101	
	BLACK	66	1		2	2	2	5	12	8	20	14	
	OTHER	10	1						2	1	3	3	
HAMPTON CITY	TOTAL	1,090	21	5	14	18	20	100	140	210	272	289	1
	WHITE	585	7	2	4	12	12	47	73	104	153	171	
	BLACK	491	14	2	9	6	7	52	63	103	117	117	1
	OTHER	14		1	1		1	1	4	3	2	1	
NEWPORT NEWS CITY	TOTAL	1,394	31	5	18	35	35	115	189	245	354	367	
	WHITE	835	13	1	4	15	15	51	88	128	240	280	
	BLACK	538	17	4	14	20	19	60	99	114	107	84	
	OTHER	21	1				1	4	2	3	7	3	
POQUOSON CITY	TOTAL	93	1			2	1	1	6	18	32	32	
	WHITE	92	1			2	1	1	6	18	31	32	
	BLACK												
	OTHER	1									1		
WILLIAMSBURG CITY	TOTAL	103	1		1	3	3	5	8	17	25	40	
	WHITE	79				1	2	5	5	11	19	36	
	BLACK	24	1		1	2	1		3	6	6	4	
	OTHER												
PLANNING DISTRICT 22	TOTAL	668	13	2	4	6	18	46	93	133	175	177	1
	WHITE	450	5	2	2	3	13	26	48	93	121	137	
	BLACK	215	8		2	3	5	19	45	39	53	40	1
	OTHER	3						1		1	1		
ACCOMACK COUNTY	TOTAL	467	10	2	1	6	16	33	64	91	121	122	1
	WHITE	336	4	2	1	3	12	20	34	69	93	98	
	BLACK	129	6			3	4	13	30	21	27	24	1
	OTHER	2								1	1		
NORTHAMPTON COUNTY	TOTAL	201	3		3		2	13	29	42	54	55	
	WHITE	114	1		1		1	6	14	24	28	39	
	BLACK	86	2		2		1	6	15	18	26	16	
	OTHER	1						1					
PLANNING DISTRICT 23	TOTAL	12,285	207	29	179	233	344	995	1,602	2,110	3,085	3,500	1
	WHITE	8,032	73	10	86	120	184	543	894	1,300	2,160	2,662	
	BLACK	4,007	127	17	89	109	147	429	670	759	869	790	1
	OTHER	246	7	2	4	4	13	23	38	51	56	48	
UNKNOWN VA CITY OR COUNTY	TOTAL												
	WHITE												
	BLACK												
	OTHER												

TABLE 4
RESIDENT TOTAL DEATHS FROM ALL CAUSES BY MAJORITY AND MINORITY, BY ETHNICITY, AND BY RACE WITH MAJORITY AS WHITE NON-HISPANIC AND MINORITY AS WHITE HISPANICS AND NONWHITE RACES BY HEALTH DISTRICTS AND HEALTH SERVICE AREAS, MEDICAL EXAMINER DISTRICTS, HMO AND PERINATAL REGIONS, AND PLANNING DISTRICTS
VIRGINIA, 2011

HEALTH AREAS AND DISTRICTS, HMO AND PERINATAL REGIONS, AND PLANNING DISTRICTS	RESIDENT TOTAL DEATHS BY MAJORITY AND MINORITY			RESIDENT TOTAL DEATHS BY ETHNICITY			RESIDENT TOTAL DEATHS BY RACE					
	TOTAL	MAJORITY	MINORITY	TOTAL	HISPANIC	NON-HISPANIC	TOTAL	WHITE	BLACK	ASIAN	NATIVE	OTHER
HEALTH DISTRICTS AND HEALTH SERVICE AREAS												
COMMONWEALTH OF VIRGINIA	60,325	46,577	13,748	60,325	887	59,438	60,325	47,404	11,725	1,068	96	32
HEALTH SERVICE AREA I	9,780	8,623	1,157	9,780	86	9,694	9,780	8,704	1,024	43	8	1
CENTRAL SHENANDOAH DISTRICT 6	2,621	2,471	150	2,621	17	2,604	2,621	2,488	128	4	1	
LORD FAIRFAX DISTRICT 7	2,031	1,927	104	2,031	17	2,014	2,031	1,944	82	4	1	
RAPPAHANNOCK DISTRICT 16	1,895	1,508	387	1,895	36	1,859	1,895	1,539	337	17	2	
RAPPAHANNOCK/RAPIDAN DISTRICT 9	1,431	1,210	221	1,431	13	1,418	1,431	1,223	197	10	1	
THOMAS JEFFERSON DISTRICT 10	1,802	1,507	295	1,802	3	1,799	1,802	1,510	280	8	3	1
HEALTH SERVICE AREA II	9,269	7,103	2,166	9,269	478	8,791	9,269	7,556	1,008	683	4	18
ALEXANDRIA CITY DISTRICT	679	461	218	679	35	644	679	495	169	14		1
ARLINGTON COUNTY DISTRICT	928	715	213	928	49	879	928	762	116	47		3
FAIRFAX HEALTH DISTRICT	4,896	3,809	1,087	4,896	249	4,647	4,896	4,047	360	479	2	8
LOUDOUN COUNTY DISTRICT	1,062	880	182	1,062	39	1,023	1,062	916	77	66	1	2
PRINCE WILLIAM HEALTH DISTRICT	1,704	1,238	466	1,704	106	1,598	1,704	1,336	286	77	1	4
HEALTH SERVICE AREA III	15,143	13,487	1,656	15,143	63	15,080	15,143	13,550	1,546	33	13	1
LENOWISCO DISTRICT 1	1,098	1,084	14	1,098	3	1,095	1,098	1,087	10	1		
CUMBERLAND PLATEAU DISTRICT 2	1,453	1,432	21	1,453	5	1,448	1,453	1,437	16			
MOUNT ROGERS DISTRICT 3	2,376	2,320	56	2,376	7	2,369	2,376	2,327	45	3	1	
NEW RIVER VALLEY DISTRICT 4	1,486	1,426	60	1,486	7	1,479	1,486	1,433	49	3	1	
ALLEGHANY HEALTH DISTRICT	1,911	1,807	104	1,911	10	1,901	1,911	1,817	86	8		
ROANOKE CITY DISTRICT	1,160	892	268	1,160	4	1,156	1,160	896	255	9		
CENTRAL VIRGINIA DISTRICT 11	2,460	2,022	438	2,460	10	2,450	2,460	2,032	415	3	9	1
PITTSYLVANIA/DANVILLE DISTRICT	1,429	1,016	413	1,429		1,429	1,429	1,016	407	4	2	
WEST PIEDMONT HEALTH DISTRICT	1,770	1,488	282	1,770	17	1,753	1,770	1,505	263	2		
HEALTH SERVICE AREA IV	11,534	7,751	3,783	11,534	102	11,432	11,534	7,844	3,556	96	34	4
CHESTERFIELD HEALTH DISTRICT	2,415	1,975	440	2,415	31	2,384	2,415	2,005	371	34	5	
CHICKAHOMINY HEALTH DISTRICT	1,161	948	213	1,161	3	1,158	1,161	951	186	10	13	1
HENRICO COUNTY DISTRICT	2,458	1,855	603	2,458	20	2,438	2,458	1,875	540	34	6	3
RICHMOND CITY DISTRICT	1,823	725	1,098	1,823	23	1,800	1,823	745	1,064	9	5	
CRATER HEALTH DISTRICT	1,472	816	656	1,472	11	1,461	1,472	826	634	9	3	
PIEDMONT DISTRICT 14	1,123	741	382	1,123	8	1,115	1,123	747	375		1	
SOUTHSIDE DISTRICT 13	1,082	691	391	1,082	6	1,076	1,082	695	386		1	
HEALTH SERVICE AREA V	14,599	9,613	4,986	14,599	158	14,441	14,599	9,750	4,591	213	37	8
EASTERN SHORE DISTRICT 22	668	438	230	668	14	654	668	450	215	2	1	
THREE RIVERS HEALTH DISTRICT	1,646	1,259	387	1,646	9	1,637	1,646	1,268	369	1	8	
HAMPTON CITY DISTRICT	1,090	577	513	1,090	11	1,079	1,090	585	491	10	4	
PENINSULA HEALTH DISTRICT	2,611	1,836	775	2,611	32	2,579	2,611	1,867	704	34	5	1
CHESAPEAKE CITY DISTRICT	1,560	1,046	514	1,560	14	1,546	1,560	1,058	480	19	2	1
NORFOLK CITY DISTRICT	1,852	974	878	1,852	16	1,836	1,852	984	825	36	5	2
PORTSMOUTH CITY DISTRICT	1,059	500	559	1,059	7	1,052	1,059	506	544	4	5	
VIRGINIA BEACH CITY DISTRICT	2,755	2,154	601	2,755	53	2,702	2,755	2,201	443	102	6	3
WESTERN TIDEWATER DISTRICT	1,358	829	529	1,358	2	1,356	1,358	831	520	5	1	1
NEWPORT NEWS CITY	1,394	816	578	1,394	19	1,375	1,394	835	538	17	4	
COLONIAL PENINSULA AREA	1,217	1,020	197	1,217	13	1,204	1,217	1,032	166	17	1	1
UNKNOWN VA CITY OR COUNTY												
MEDICAL EXAMINER DISTRICTS, HEALTH MAINTENANCE ORGANIZATION REGIONS, AND PERINATAL REGIONS												
MED 1 - WESTERN VIRGINIA	17,764	15,958	1,806	17,764	80	17,684	17,764	16,038	1,674	37	14	1
MED 2 - NORTHERN VIRGINIA	12,731	10,240	2,491	12,731	508	12,223	12,731	10,723	1,287	697	6	18
MED 3 - CENTRAL VIRGINIA	17,598	12,629	4,969	17,598	159	17,439	17,598	12,774	4,642	130	47	5
MED 4 - TIDEWATER VIRGINIA	12,232	7,750	4,482	12,232	140	12,092	12,232	7,869	4,122	204	29	8
HMO 1 - SOUTHWEST VIRGINIA	4,601	4,516	85	4,601	14	4,587	4,601	4,530	66	4	1	
HMO 2 - ROANOKE AREA	11,602	9,814	1,788	11,602	53	11,549	11,602	9,865	1,692	30	14	1
HMO 3 - BLUE RIDGE AREA	6,920	6,286	634	6,920	47	6,873	6,920	6,333	559	25	2	1
HMO 4 - NORTHERN VIRGINIA	10,790	8,349	2,441	10,790	512	10,278	10,790	8,831	1,236	699	6	18
HMO 5 - CENTRAL VIRGINIA	12,646	8,634	4,012	12,646	103	12,543	12,646	8,731	3,772	97	42	4
HMO 6 - HAMPTON ROADS	13,766	8,978	4,788	13,766	158	13,608	13,766	9,114	4,400	213	31	8
PER 1 - SOUTHWESTERN	11,254	10,449	805	11,254	53	11,201	11,254	10,502	724	26	2	
PER 2 - WEST CENTRAL	11,774	10,153	1,621	11,774	60	11,714	11,774	10,213	1,509	33	17	2
PER 3 - EAST CENTRAL	15,075	10,518	4,557	15,075	147	14,928	15,075	10,651	4,262	114	44	4
PER 4 - NORTHERN	9,269	7,103	2,166	9,269	478	8,791	9,269	7,556	1,008	683	4	18
PER 5 - EASTERN	12,953	8,354	4,599	12,953	149	12,804	12,953	8,482	4,222	212	29	8
PLANNING DISTRICTS NOT COTERMINOUS WITH HEALTH DISTRICTS												
ALLEGHANY/ROANOKE PLAN DISTRICT 5	3,071	2,699	372	3,071	14	3,057	3,071	2,713	341	17		
NORTHERN VIRGINIA PLAN DISTRICT 8	9,269	7,103	2,166	9,269	478	8,791	9,269	7,556	1,008	683	4	18
WEST PIEDMONT PLANNING DISTRICT 12	3,199	2,504	695	3,199	17	3,182	3,199	2,521	670	6	2	
RICHMOND REGIONAL PLAN DISTRICT 15	7,653	5,315	2,338	7,653	75	7,578	7,653	5,386	2,149	85	29	4
NORTHERN NECK PLANNING DISTRICT 17	699	525	174	699	2	697	699	527	171	1		
MIDDLE PENINSULA PLAN DISTRICT 18	947	734	213	947	7	940	947	741	198		8	
CRATER PLANNING DISTRICT 19	1,676	1,004	672	1,676	13	1,663	1,676	1,016	646	11	3	
SOUTHEASTERN VIRGINIA DISTRICT 20	8,584	5,503	3,081	8,584	92	8,492	8,584	5,580	2,812	166	19	7
PENINSULA PLANNING DISTRICT 21	3,701	2,413	1,288	3,701	43	3,658	3,701	2,452	1,195	44	9	1
HAMPTON ROADS PLAN DISTRICT 23	12,285	7,916	4,369	12,285	135	12,150	12,285	8,032	4,007	210	28	8

NOTE: The Colonial Peninsula Area is the Aggregate of James City County, York County, Poquoson City, and Williamsburg City.

TABLE 5
RESIDENT TOTAL MINORITY DEATHS BY RACE AND SEX BY HEALTH DISTRICTS AND HEALTH SERVICE AREAS, MEDICAL EXAMINER DISTRICTS, HMO AND PERINATAL REGIONS, AND PLANNING DISTRICTS
VIRGINIA, 2011

HEALTH AREAS AND DISTRICTS, HMO AND PERINATAL REGIONS, AND PLANNING DISTRICTS	RESIDENT TOTAL MINORITY DEATHS			TOTAL WHITE RACE HISPANIC DEATHS			TOTAL NONWHITE RACES HISPANIC DEATHS			TOTAL NONWHITE RACES NON-HISPANIC DEATHS		
	TOTAL	MALE	FEMALE	TOTAL	MALE	FEMALE	TOTAL	MALE	FEMALE	TOTAL	MALE	FEMALE
HEALTH DISTRICTS AND HEALTH SERVICE AREAS												
COMMONWEALTH OF VIRGINIA	13,748	6,944	6,804	827	423	404	60	30	30	12,861	6,491	6,370
HEALTH SERVICE AREA I	1,157	588	569	81	42	39	5	3	2	1,071	543	528
CENTRAL SHENANDOAH DISTRICT 6	150	76	74	17	10	7				133	66	67
LORD FAIRFAX DISTRICT 7	104	56	48	17	10	7				87	46	41
RAPPAHANNOCK DISTRICT 16	387	196	191	31	12	19	5	3	2	351	181	170
RAPPAHANNOCK/RAPIDAN DISTRICT 9	221	113	108	13	7	6				208	106	102
THOMAS JEFFERSON DISTRICT 10	295	147	148	3	3					292	144	148
HEALTH SERVICE AREA II	2,166	1,126	1,040	453	221	232	25	14	11	1,688	891	797
ALEXANDRIA CITY DISTRICT	218	103	115	34	16	18	1		1	183	87	96
ARLINGTON COUNTY DISTRICT	213	111	102	47	22	25	2	2		164	87	77
FAIRFAX HEALTH DISTRICT	1,087	576	511	238	127	111	11	6	5	838	443	395
LOUDOUN COUNTY DISTRICT	182	99	83	36	13	23	3	2	1	143	84	59
PRINCE WILLIAM HEALTH DISTRICT	466	237	229	98	43	55	8	4	4	360	190	170
HEALTH SERVICE AREA III	1,656	812	844	63	35	28				1,593	777	816
LENOWISCO DISTRICT 1	14	7	7	3	2	1				11	5	6
CUMBERLAND PLATEAU DISTRICT 2	21	8	13	5	2	3				16	6	10
MOUNT ROGERS DISTRICT 3	56	24	32	7	3	4				49	21	28
NEW RIVER VALLEY DISTRICT 4	60	32	28	7	2	5				53	30	23
ALLEGHANY HEALTH DISTRICT	104	48	56	10	7	3				94	41	53
ROANOKE CITY DISTRICT	268	143	125	4	4					264	139	125
CENTRAL VIRGINIA DISTRICT 11	438	205	233	10	4	6				428	201	227
PITTSYLVANIA/DANVILLE DISTRICT	413	190	223							413	190	223
WEST PIEDMONT HEALTH DISTRICT	282	155	127	17	11	6				265	144	121
HEALTH SERVICE AREA IV	3,783	1,907	1,876	93	57	36	9	4	5	3,681	1,846	1,835
CHESTERFIELD HEALTH DISTRICT	440	221	219	30	20	10	1	1		409	200	209
CHICKAHOMINY HEALTH DISTRICT	213	106	107	3	3					210	103	107
HENRICO COUNTY DISTRICT	603	284	319	20	7	13				583	277	306
RICHMOND CITY DISTRICT	1,098	560	538	20	14	6	3		3	1,075	546	529
CRATER HEALTH DISTRICT	656	348	308	10	7	3	1	1		645	340	305
PIEDMONT DISTRICT 14	382	187	195	6	3	3	2	2		374	182	192
SOUTHSIDE DISTRICT 13	391	201	190	4	3	1	2		2	385	198	187
HEALTH SERVICE AREA V	4,986	2,511	2,475	137	68	69	21	9	12	4,828	2,434	2,394
EASTERN SHORE DISTRICT 22	230	114	116	12	5	7	2		2	216	109	107
THREE RIVERS HEALTH DISTRICT	387	210	177	9	6	3				378	204	174
HAMPTON CITY DISTRICT	513	255	258	8	4	4	3	2	1	502	249	253
PENINSULA HEALTH DISTRICT	775	411	364	31	17	14	1	1		743	393	350
CHESAPEAKE CITY DISTRICT	514	260	254	12	5	7	2		2	500	255	245
NORFOLK CITY DISTRICT	878	438	440	10	4	6	6	2	4	862	432	430
PORTSMOUTH CITY DISTRICT	559	288	271	6	4	2	1	1		552	283	269
VIRGINIA BEACH CITY DISTRICT	601	281	320	47	22	25	6	3	3	548	256	292
WESTERN TIDEWATER DISTRICT	529	254	275	2	1	1				527	253	274
NEWPORT NEWS CITY	578	298	280	19	10	9				559	288	271
COLONIAL PENINSULA AREA	197	113	84	12	7	5	1	1		184	105	79
UNKNOWN VA CITY OR COUNTY												
MEDICAL EXAMINER DISTRICTS, HEALTH MAINTENANCE ORGANIZATION REGIONS, AND PERINATAL REGIONS												
MED 1 - WESTERN VIRGINIA	1,806	888	918	80	45	35				1,726	843	883
MED 2 - NORTHERN VIRGINIA	2,491	1,295	1,196	483	238	245	25	14	11	1,983	1,043	940
MED 3 - CENTRAL VIRGINIA	4,969	2,531	2,438	145	84	61	14	7	7	4,810	2,440	2,370
MED 4 - TIDEWATER VIRGINIA	4,482	2,230	2,252	119	56	63	21	9	12	4,342	2,165	2,177
HMO 1 - SOUTHWEST VIRGINIA	85	37	48	14	6	8				71	31	40
HMO 2 - ROANOKE AREA	1,788	881	907	51	30	21	2	1	1	1,735	850	885
HMO 3 - BLUE RIDGE AREA	634	319	315	47	28	19				587	291	296
HMO 4 - NORTHERN VIRGINIA	2,441	1,259	1,182	482	232	250	30	17	13	1,929	1,010	919
HMO 5 - CENTRAL VIRGINIA	4,012	2,046	1,966	97	59	38	6	2	4	3,909	1,985	1,924
HMO 6 - HAMPTON ROADS	4,788	2,402	2,386	136	68	68	22	10	12	4,630	2,324	2,306
PER 1 - SOUTHWESTERN	805	417	388	53	31	22				752	386	366
PER 2 - WEST CENTRAL	1,621	787	834	60	34	26				1,561	753	808
PER 3 - EAST CENTRAL	4,557	2,313	2,244	133	75	58	14	7	7	4,410	2,231	2,179
PER 4 - NORTHERN	2,166	1,126	1,040	453	221	232	25	14	11	1,688	891	797
PER 5 - EASTERN	4,599	2,301	2,298	128	62	66	21	9	12	4,450	2,230	2,220
PLANNING DISTRICTS NOT COTERMINOUS WITH HEALTH DISTRICTS												
ALLEGHANY/ROANOKE PLAN DISTRICT 5	372	191	181	14	11	3				358	180	178
NORTHERN VIRGINIA PLAN DISTRICT 8	2,166	1,126	1,040	453	221	232	25	14	11	1,688	891	797
WEST PIEDMONT PLANNING DISTRICT 12	695	345	350	17	11	6				678	334	344
RICHMOND REGIONAL PLAN DISTRICT 15	2,338	1,164	1,174	71	43	28	4	1	3	2,263	1,120	1,143
NORTHERN NECK PLANNING DISTRICT 17	174	94	80	2	1	1				172	93	79
MIDDLE PENINSULA PLAN DISTRICT 18	213	116	97	7	5	2				206	111	95
CRATER PLANNING DISTRICT 19	672	355	317	12	8	4	1	1		659	346	313
SOUTHEASTERN VIRGINIA DISTRICT 20	3,081	1,521	1,560	77	36	41	15	6	9	2,989	1,479	1,510
PENINSULA PLANNING DISTRICT 21	1,288	666	622	39	21	18	4	3	1	1,245	642	603
HAMPTON ROADS PLAN DISTRICT 23	4,369	2,187	2,182	116	57	59	19	9	10	4,234	2,121	2,113

NOTE: The Colonial Peninsula Area is the Aggregate of James City County, York County, Poquoson City, and Williamsburg City.

TABLE 6
RESIDENT TOTAL DEATHS FROM ALL CAUSES BY RACE AND SEX BY HEALTH DISTRICTS AND HEALTH SERVICE AREAS, MEDICAL EXAMINER DISTRICTS, HMO AND PERINATAL REGIONS, AND PLANNING DISTRICTS
VIRGINIA, 2011

HEALTH AREAS AND DISTRICTS, HMO AND PERINATAL REGIONS, AND PLANNING DISTRICTS	RESIDENT TOTAL DEATHS		WHITE RACE DEATHS		BLACK RACE DEATHS		ASIAN & PACIFIC ISLANDER DEATHS		NATIVE AMERICAN DEATHS		OTHER RACES DEATHS	
	MALE	FEMALE	MALE	FEMALE	MALE	FEMALE	MALE	FEMALE	MALE	FEMALE	MALE	FEMALE
HEALTH DISTRICTS AND HEALTH SERVICE AREAS												
COMMONWEALTH OF VIRGINIA	29,757	30,568	23,236	24,168	5,871	5,854	583	485	52	44	15	17
HEALTH SERVICE AREA I	4,889	4,891	4,343	4,361	517	507	25	18	3	5	1	
CENTRAL SHENANDOAH DISTRICT 6	1,298	1,323	1,232	1,256	64	64	2	2		1		
LORD FAIRFAX DISTRICT 7	1,026	1,005	980	964	43	39	2	2	1			
RAPPAHANNOCK DISTRICT 16	960	935	776	763	173	164	10	7	1	1		
RAPPAHANNOCK/RAPIDAN DISTRICT 9	714	717	608	615	99	98	7	3		1		
THOMAS JEFFERSON DISTRICT 10	891	911	747	763	138	142	4	4	1	2	1	
HEALTH SERVICE AREA II	4,521	4,748	3,616	3,940	515	493	379	304	2	2	9	9
ALEXANDRIA CITY DISTRICT	327	352	240	255	81	88	5	9			1	
ARLINGTON COUNTY DISTRICT	450	478	361	401	63	53	23	24			3	
FAIRFAX HEALTH DISTRICT	2,353	2,543	1,904	2,143	179	181	267	212		2	3	5
LOUDOUN COUNTY DISTRICT	519	543	433	483	41	36	42	24	1		2	
PRINCE WILLIAM HEALTH DISTRICT	872	832	678	658	151	135	42	35	1			4
HEALTH SERVICE AREA III	7,431	7,712	6,654	6,896	751	795	19	14	7	6		1
LENOWISCO DISTRICT 1	544	554	539	548	4	6	1					
CUMBERLAND PLATEAU DISTRICT 2	727	726	721	716	6	10						
MOUNT ROGERS DISTRICT 3	1,150	1,226	1,129	1,198	18	27	3			1		
NEW RIVER VALLEY DISTRICT 4	700	786	670	763	26	23	3		1			
ALLEGHANY HEALTH DISTRICT	929	982	888	929	36	50	5	3				
ROANOKE CITY DISTRICT	577	583	438	458	135	120	4	5				
CENTRAL VIRGINIA DISTRICT 11	1,212	1,248	1,011	1,021	196	219	1	2	4	5		1
PITTSYLVANIA/DANVILLE DISTRICT	684	745	494	522	187	220	1	3	2			
WEST PIEDMONT HEALTH DISTRICT	908	862	764	741	143	120	1	1				
HEALTH SERVICE AREA IV	5,714	5,820	3,864	3,980	1,780	1,776	53	43	17	17		4
CHESTERFIELD HEALTH DISTRICT	1,235	1,180	1,034	971	178	193	19	15	4	1		
CHICKAHOMINY HEALTH DISTRICT	578	583	475	476	88	98	8	2	7	6		1
HENRICO COUNTY DISTRICT	1,100	1,358	823	1,052	261	279	15	19	1	5		3
RICHMOND CITY DISTRICT	933	890	387	358	538	526	6	3	2	3		
CRATER HEALTH DISTRICT	762	710	421	405	335	299	5	4	1	2		
PIEDMONT DISTRICT 14	548	575	364	383	183	192			1			
SOUTHSIDE DISTRICT 13	558	524	360	335	197	189			1			
HEALTH SERVICE AREA V	7,202	7,397	4,759	4,991	2,308	2,283	107	106	23	14	5	3
EASTERN SHORE DISTRICT 22	342	326	233	217	108	107	1	1		1		
THREE RIVERS HEALTH DISTRICT	825	821	621	647	196	173	1		7	1		
HAMPTON CITY DISTRICT	526	564	275	310	245	246	3	7	3	1		
PENINSULA HEALTH DISTRICT	1,318	1,293	924	943	378	326	11	23	4	1	1	
CHESAPEAKE CITY DISTRICT	759	801	504	554	238	242	15	4	2			1
NORFOLK CITY DISTRICT	894	958	460	524	408	417	20	16	4	1	2	
PORTSMOUTH CITY DISTRICT	549	510	265	241	281	263	2	2	1	4		
VIRGINIA BEACH CITY DISTRICT	1,314	1,441	1,055	1,146	205	238	51	51	2	4	1	2
WESTERN TIDEWATER DISTRICT	675	683	422	409	249	271	3	2		1	1	
NEWPORT NEWS CITY	706	688	418	417	279	259	5	12	4			
COLONIAL PENINSULA AREA	612	605	506	526	99	67	6	11		1	1	
UNKNOWN VA CITY OR COUNTY												
MEDICAL EXAMINER DISTRICTS, HEALTH MAINTENANCE ORGANIZATION REGIONS, AND PERINATAL REGIONS												
MED 1 - WESTERN VIRGINIA	8,729	9,035	7,886	8,152	815	859	21	16	7	7		1
MED 2 - NORTHERN VIRGINIA	6,261	6,470	5,204	5,519	657	630	388	309	3	3	9	9
MED 3 - CENTRAL VIRGINIA	8,759	8,839	6,312	6,462	2,350	2,292	70	60	26	21	1	4
MED 4 - TIDEWATER VIRGINIA	6,008	6,224	3,834	4,035	2,049	2,073	104	100	16	13	5	3
HMO 1 - SOUTHWEST VIRGINIA	2,256	2,345	2,225	2,305	27	39	4			1		
HMO 2 - ROANOKE AREA	5,704	5,898	4,853	5,012	827	865	16	14	8	6		1
HMO 3 - BLUE RIDGE AREA	3,430	3,490	3,139	3,194	275	284	14	11	1	1	1	
HMO 4 - NORTHERN VIRGINIA	5,279	5,511	4,252	4,579	626	610	389	310	3	3	9	9
HMO 5 - CENTRAL VIRGINIA	6,294	6,352	4,307	4,424	1,912	1,860	53	44	22	20		4
HMO 6 - HAMPTON ROADS	6,794	6,972	4,460	4,654	2,204	2,196	107	106	18	13	5	3
PER 1 - SOUTHWESTERN	5,535	5,719	5,149	5,353	368	356	17	9	1	1		
PER 2 - WEST CENTRAL	5,825	5,949	5,072	5,141	727	782	17	16	8	9	1	1
PER 3 - EAST CENTRAL	7,499	7,576	5,261	5,390	2,149	2,113	64	50	25	19		4
PER 4 - NORTHERN	4,521	4,748	3,616	3,940	515	493	379	304	2	2	9	9
PER 5 - EASTERN	6,377	6,576	4,138	4,344	2,112	2,110	106	106	16	13	5	3
PLANNING DISTRICTS NOT COTERMINOUS WITH HEALTH DISTRICTS												
ALLEGHANY/ROANOKE PLAN DISTRICT 5	1,506	1,565	1,326	1,387	171	170	9	8				
NORTHERN VIRGINIA PLAN DISTRICT 8	4,521	4,748	3,616	3,940	515	493	379	304	2	2	9	9
WEST PIEDMONT PLANNING DISTRICT 12	1,592	1,607	1,258	1,263	330	340	2	4	2			
RICHMOND REGIONAL PLAN DISTRICT 15	3,746	3,907	2,625	2,761	1,060	1,089	47	38	14	15		4
NORTHERN NECK PLANNING DISTRICT 17	342	357	249	278	92	79	1					
MIDDLE PENINSULA PLAN DISTRICT 18	483	464	372	369	104	94			7	1		
CRATER PLANNING DISTRICT 19	862	814	515	501	340	306	6	5	1	2		
SOUTHEASTERN VIRGINIA DISTRICT 20	4,191	4,393	2,706	2,874	1,381	1,431	91	75	9	10	4	3
PENINSULA PLANNING DISTRICT 21	1,844	1,857	1,199	1,253	623	572	14	30	7	2	1	
HAMPTON ROADS PLAN DISTRICT 23	6,035	6,250	3,905	4,127	2,004	2,003	105	105	16	12	5	3

NOTE: The Colonial Peninsula Area is the Aggregate of James City County, York County, Poquoson City, and Williamsburg City.

TABLE 7
RESIDENT TOTAL ASIAN AND PACIFIC ISLANDER, NATIVE AMERICAN, AND OTHER RACES DEATHS BY HEALTH DISTRICTS AND HEALTH SERVICE AREAS, MEDICAL EXAMINER DISTRICTS, HMO AND PERINATAL REGIONS, AND PLANNING DISTRICTS
VIRGINIA, 2011

HEALTH AREAS AND DISTRICTS, HMO AND PERINATAL REGIONS, AND PLANNING DISTRICTS	MAINLAND ASIA NATIONAL ORIGIN AND OTHER ASIAN AND PACIFIC ISLANDER GROUPS						THE PHILIPPINES AND MAJOR PACIFIC ISLANDERS				NATIVE AMERICAN AND OTHER RACES	
	CHINA	INDIA	JAPAN	KOREA	VIETNAM	OTHER	PHILIPPINES	GUAM	HAWAII	SAMOA	NATIVE	OTHER
HEALTH DISTRICTS AND HEALTH SERVICE AREAS												
COMMONWEALTH OF VIRGINIA	101	134	39	31	14	554	183	2	10		96	32
HEALTH SERVICE AREA I	4	6	4		1	19	7		2		8	1
CENTRAL SHENANDOAH DISTRICT 6		1				3					1	
LORD FAIRFAX DISTRICT 7		1	1			2					1	
RAPPAHANNOCK DISTRICT 16	1	3	3			4	6				2	
RAPPAHANNOCK/RAPIDAN DISTRICT 9	2				1	4	1		2		1	
THOMAS JEFFERSON DISTRICT 10	1	1				6					3	1
HEALTH SERVICE AREA II	69	96	12	17	3	438	44	1	3		4	18
ALEXANDRIA CITY DISTRICT		3		1		7	3					1
ARLINGTON COUNTY DISTRICT	3	7	1	1		28	6		1			3
FAIRFAX HEALTH DISTRICT	52	59	8	11	2	324	21	1	1		2	8
LOUDOUN COUNTY DISTRICT	9	15		1		35	6				1	2
PRINCE WILLIAM HEALTH DISTRICT	5	12	3	3	1	44	8		1		1	4
HEALTH SERVICE AREA III	1	6	4		1	14	5		2		13	1
LENOWISCO DISTRICT 1		1										
CUMBERLAND PLATEAU DISTRICT 2												
MOUNT ROGERS DISTRICT 3						1	1		1		1	
NEW RIVER VALLEY DISTRICT 4	1	1				1					1	
ALLEGHANY HEALTH DISTRICT		3	1			3			1			
ROANOKE CITY DISTRICT			1		1	6	1					
CENTRAL VIRGINIA DISTRICT 11		1	1			1					9	1
PITTSYLVANIA/DANVILLE DISTRICT			1			1	2				2	
WEST PIEDMONT HEALTH DISTRICT						1	1					
HEALTH SERVICE AREA IV	13	17	2	8	3	46	5	1	1		34	4
CHESTERFIELD HEALTH DISTRICT	2	5		5	1	20	1				5	
CHICKAHOMINY HEALTH DISTRICT	2	2				3	3				13	1
HENRICO COUNTY DISTRICT	6	7		1	1	18			1		6	3
RICHMOND CITY DISTRICT	2	1	1		1	3		1			5	
CRATER HEALTH DISTRICT	1	2	1	2		2	1				3	
PIEDMONT DISTRICT 14											1	
SOUTHSIDE DISTRICT 13											1	
HEALTH SERVICE AREA V	14	9	17	6	6	37	122		2		37	8
EASTERN SHORE DISTRICT 22							1		1		1	
THREE RIVERS HEALTH DISTRICT							1				8	
HAMPTON CITY DISTRICT		1	3		1	3	2				4	
PENINSULA HEALTH DISTRICT	2	2	6	4		13	6		1		5	1
CHESAPEAKE CITY DISTRICT		1			3	3	12				2	1
NORFOLK CITY DISTRICT	2	1	1			4	28				5	2
PORTSMOUTH CITY DISTRICT	1					2	1				5	
VIRGINIA BEACH CITY DISTRICT	9	3	6	1	1	11	71				6	3
WESTERN TIDEWATER DISTRICT		1	1	1	1	1					1	1
NEWPORT NEWS CITY	2	1	2	3		5	3		1		4	
COLONIAL PENINSULA AREA		1	4	1		8	3				1	1
UNKNOWN VA CITY OR COUNTY												
MEDICAL EXAMINER DISTRICTS, HEALTH MAINTENANCE ORGANIZATION REGIONS, AND PERINATAL REGIONS												
MED 1 - WESTERN VIRGINIA	1	7	4		1	17	5		2		14	1
MED 2 - NORTHERN VIRGINIA	71	97	13	17	4	444	45	1	5		6	18
MED 3 - CENTRAL VIRGINIA	15	21	6	8	3	62	13	1	1		47	5
MED 4 - TIDEWATER VIRGINIA	14	9	16	6	6	31	120		2		29	8
HMO 1 - SOUTHWEST VIRGINIA		1				1	1		1		1	
HMO 2 - ROANOKE AREA	1	6	4		1	13	4		1		14	1
HMO 3 - BLUE RIDGE AREA	3	2	1		1	15	1		2		2	1
HMO 4 - NORTHERN VIRGINIA	70	99	15	17	3	441	50	1	3		6	18
HMO 5 - CENTRAL VIRGINIA	13	16	2	8	3	47	6	1	1		42	4
HMO 6 - HAMPTON ROADS	14	10	17	6	6	37	121		2		31	8
PER 1 - SOUTHWESTERN	1	5	2		1	12	3		2		2	
PER 2 - WEST CENTRAL	3	4	3		1	17	3		2		17	2
PER 3 - EAST CENTRAL	14	20	5	8	3	50	12	1	1		44	4
PER 4 - NORTHERN	69	96	12	17	3	438	44	1	3		4	18
PER 5 - EASTERN	14	9	17	6	6	37	121		2		29	8
PLANNING DISTRICTS NOT COTERMINOUS WITH HEALTH DISTRICTS												
ALLEGHANY/ROANOKE PLAN DISTRICT 5		3	2		1	9	1		1			
NORTHERN VIRGINIA PLAN DISTRICT 8	69	96	12	17	3	438	44	1	3		4	18
WEST PIEDMONT PLANNING DISTRICT 12			1			2	3				2	
RICHMOND REGIONAL PLAN DISTRICT 15	12	14	1	6	3	43	4	1	1		29	4
NORTHERN NECK PLANNING DISTRICT 17							1					
MIDDLE PENINSULA PLAN DISTRICT 18											8	
CRATER PLANNING DISTRICT 19	1	3	1	2		3	1				3	
SOUTHEASTERN VIRGINIA DISTRICT 20	12	6	8	2	5	21	112				19	7
PENINSULA PLANNING DISTRICT 21	2	3	9	4	1	16	8		1		9	1
HAMPTON ROADS PLAN DISTRICT 23	14	9	17	6	6	37	120		1		28	8

NOTE: The Colonial Peninsula Area is the Aggregate of James City County, York County, Poquoson City, and Williamsburg City.

TABLE 8
RESIDENT TOTAL HISPANIC DEATHS BY RACE AND SEX BY HEALTH DISTRICTS AND HEALTH SERVICE AREAS, MEDICAL EXAMINER DISTRICTS, HMO AND PERINATAL REGIONS, AND PLANNING DISTRICTS
VIRGINIA, 2011

HEALTH AREAS AND DISTRICTS, HMO AND PERINATAL REGIONS, AND PLANNING DISTRICTS	RESIDENT TOTAL HISPANIC DEATHS		TOTAL WHITE RACE HISPANIC DEATHS		TOTAL BLACK RACE HISPANIC DEATHS		TOTAL ASIAN & PACIFIC HISPANIC DEATHS		TOTAL NATIVE AMERICAN HISPANIC		TOTAL OTHER RACES HISPANIC DEATHS	
	MALE	FEMALE	MALE	FEMALE	MALE	FEMALE	MALE	FEMALE	MALE	FEMALE	MALE	FEMALE
HEALTH DISTRICTS AND HEALTH SERVICE AREAS												
COMMONWEALTH OF VIRGINIA	453	434	423	404	15	23	6	2	1	1	8	4
HEALTH SERVICE AREA I	45	41	42	39	2	2	1					
CENTRAL SHENANDOAH DISTRICT 6	10	7	10	7								
LORD FAIRFAX DISTRICT 7	10	7	10	7								
RAPPAHANNOCK DISTRICT 16	15	21	12	19	2	2	1					
RAPPAHANNOCK/RAPIDAN DISTRICT 9	7	6	7	6								
THOMAS JEFFERSON DISTRICT 10	3		3									
HEALTH SERVICE AREA II	235	243	221	232	4	6	4		1	1	5	4
ALEXANDRIA CITY DISTRICT	16	19	16	18		1						
ARLINGTON COUNTY DISTRICT	24	25	22	25							2	
FAIRFAX HEALTH DISTRICT	133	116	127	111	1	3	2			1	3	1
LOUDOUN COUNTY DISTRICT	15	24	13	23	1	1	1					
PRINCE WILLIAM HEALTH DISTRICT	47	59	43	55	2	1	1		1			3
HEALTH SERVICE AREA III	35	28	35	28								
LENOWISCO DISTRICT 1	2	1	2	1								
CUMBERLAND PLATEAU DISTRICT 2	2	3	2	3								
MOUNT ROGERS DISTRICT 3	3	4	3	4								
NEW RIVER VALLEY DISTRICT 4	2	5	2	5								
ALLEGHANY HEALTH DISTRICT	7	3	7	3								
ROANOKE CITY DISTRICT	4		4									
CENTRAL VIRGINIA DISTRICT 11	4	6	4	6								
PITTSYLVANIA/DANVILLE DISTRICT												
WEST PIEDMONT HEALTH DISTRICT	11	6	11	6								
HEALTH SERVICE AREA IV	61	41	57	36	3	4	1	1				
CHESTERFIELD HEALTH DISTRICT	21	10	20	10			1					
CHICKAHOMINY HEALTH DISTRICT	3		3									
HENRICO COUNTY DISTRICT	7	13	7	13								
RICHMOND CITY DISTRICT	14	9	14	6		2		1				
CRATER HEALTH DISTRICT	8	3	7	3	1							
PIEDMONT DISTRICT 14	5	3	3	3	2							
SOUTHSIDE DISTRICT 13	3	3	3	1		2						
HEALTH SERVICE AREA V	77	81	68	69	6	11		1			3	
EASTERN SHORE DISTRICT 22	5	9	5	7		2						
THREE RIVERS HEALTH DISTRICT	6	3	6	3								
HAMPTON CITY DISTRICT	6	5	4	4	2	1						
PENINSULA HEALTH DISTRICT	18	14	17	14							1	
CHESAPEAKE CITY DISTRICT	5	9	5	7		2						
NORFOLK CITY DISTRICT	6	10	4	6	1	4					1	
PORTSMOUTH CITY DISTRICT	5	2	4	2	1							
VIRGINIA BEACH CITY DISTRICT	25	28	22	25	2	2		1			1	
WESTERN TIDEWATER DISTRICT	1	1	1	1								
NEWPORT NEWS CITY	10	9	10	9								
COLONIAL PENINSULA AREA	8	5	7	5							1	
UNKNOWN VA CITY OR COUNTY												
MEDICAL EXAMINER DISTRICTS, HEALTH MAINTENANCE ORGANIZATION REGIONS, AND PERINATAL REGIONS												
MED 1 - WESTERN VIRGINIA	45	35	45	35								
MED 2 - NORTHERN VIRGINIA	252	256	238	245	4	6	4		1	1	5	4
MED 3 - CENTRAL VIRGINIA	91	68	84	61	5	6	2	1				
MED 4 - TIDEWATER VIRGINIA	65	75	56	63	6	11		1			3	
HMO 1 - SOUTHWEST VIRGINIA	6	8	6	8								
HMO 2 - ROANOKE AREA	31	22	30	21	1	1						
HMO 3 - BLUE RIDGE AREA	28	19	28	19								
HMO 4 - NORTHERN VIRGINIA	249	263	232	250	6	8	5		1	1	5	4
HMO 5 - CENTRAL VIRGINIA	61	42	59	38	1	3	1	1				
HMO 6 - HAMPTON ROADS	78	80	68	68	7	11		1			3	
PER 1 - SOUTHWESTERN	31	22	31	22								
PER 2 - WEST CENTRAL	34	26	34	26								
PER 3 - EAST CENTRAL	82	65	75	58	5	6	2	1				
PER 4 - NORTHERN	235	243	221	232	4	6	4		1	1	5	4
PER 5 - EASTERN	71	78	62	66	6	11		1			3	
PLANNING DISTRICTS NOT COTERMINOUS WITH HEALTH DISTRICTS												
ALLEGHANY/ROANOKE PLAN DISTRICT 5	11	3	11	3								
NORTHERN VIRGINIA PLAN DISTRICT 8	235	243	221	232	4	6	4		1	1	5	4
WEST PIEDMONT PLANNING DISTRICT 12	11	6	11	6								
RICHMOND REGIONAL PLAN DISTRICT 15	44	31	43	28		2	1	1				
NORTHERN NECK PLANNING DISTRICT 17	1	1	1	1								
MIDDLE PENINSULA PLAN DISTRICT 18	5	2	5	2								
CRATER PLANNING DISTRICT 19	9	4	8	4	1							
SOUTHEASTERN VIRGINIA DISTRICT 20	42	50	36	41	4	8		1			2	
PENINSULA PLANNING DISTRICT 21	24	19	21	18	2	1					1	
HAMPTON ROADS PLAN DISTRICT 23	66	69	57	59	6	9		1			3	

NOTE: The Colonial Peninsula Area is the Aggregate of James City County, York County, Poquoson City, and Williamsburg City.

TABLE 9
RESIDENT TOTAL HISPANIC DEATHS BY NATIONAL ORIGIN AND SEX BY HEALTH DISTRICTS AND HEALTH SERVICE AREAS, MEDICAL EXAMINER DISTRICTS, HMO AND PERINATAL REGIONS, AND PLANNING DISTRICTS
VIRGINIA, 2011

HEALTH AREAS AND DISTRICTS, HMO AND PERINATAL REGIONS, AND PLANNING DISTRICTS	RESIDENT TOTAL HISPANIC DEATHS		TOTAL MEXICAN HISPANIC DEATHS		TOTAL PUERTO RICAN HISPANIC DEATHS		TOTAL CUBAN HISPANIC DEATHS		CENTRAL & SOUTH AMERICAN HISPANIC		OTHER & UNKNOWN HISPANIC DEATHS	
	MALE	FEMALE	MALE	FEMALE	MALE	FEMALE	MALE	FEMALE	MALE	FEMALE	MALE	FEMALE
HEALTH DISTRICTS AND HEALTH SERVICE AREAS												
COMMONWEALTH OF VIRGINIA	453	434	97	58	55	72	19	27	190	182	92	95
HEALTH SERVICE AREA I	45	41	14	5	3	7	1	3	9	13	18	13
CENTRAL SHENANDOAH DISTRICT 6	10	7	6							2	4	5
LORD FAIRFAX DISTRICT 7	10	7	3	1	1	1			1	1	5	4
RAPPAHANNOCK DISTRICT 16	15	21	3	4	1	5		2	6	9	5	1
RAPPAHANNOCK/RAPIDAN DISTRICT 9	7	6	2			1	1	1	2	1	2	3
THOMAS JEFFERSON DISTRICT 10	3				1						2	
HEALTH SERVICE AREA II	235	243	42	33	11	25	10	11	148	148	24	26
ALEXANDRIA CITY DISTRICT	16	19	3	1	1	2	1		10	14	1	2
ARLINGTON COUNTY DISTRICT	24	25	5	5		2			18	16	1	2
FAIRFAX HEALTH DISTRICT	133	116	19	14	8	12	6	10	88	68	12	12
LOUDOUN COUNTY DISTRICT	15	24	2	1		3		1	8	14	5	5
PRINCE WILLIAM HEALTH DISTRICT	47	59	13	12	2	6	3		24	36	5	5
HEALTH SERVICE AREA III	35	28	11	3	5	2		2	5	7	14	14
LENOWISCO DISTRICT 1	2	1	1								1	1
CUMBERLAND PLATEAU DISTRICT 2	2	3								1	2	2
MOUNT ROGERS DISTRICT 3	3	4	2					1	1	2		1
NEW RIVER VALLEY DISTRICT 4	2	5		1		1			1		1	3
ALLEGHANY HEALTH DISTRICT	7	3	1		2			1	1	2	3	
ROANOKE CITY DISTRICT	4		3						1			
CENTRAL VIRGINIA DISTRICT 11	4	6	2		2	1				2		3
PITTSYLVANIA/DANVILLE DISTRICT												
WEST PIEDMONT HEALTH DISTRICT	11	6	2	2	1				1		7	4
HEALTH SERVICE AREA IV	61	41	13	6	11	12	6	5	15	4	16	14
CHESTERFIELD HEALTH DISTRICT	21	10	3	3	4	4			8	1	6	2
CHICKAHOMINY HEALTH DISTRICT	3		1		1						1	
HENRICO COUNTY DISTRICT	7	13	1	1	1	3	2	4	3	1		4
RICHMOND CITY DISTRICT	14	9	2		2	3	3		4	2	3	4
CRATER HEALTH DISTRICT	8	3	4	1	1	2	1				2	
PIEDMONT DISTRICT 14	5	3	2	1	1			1			2	1
SOUTHSIDE DISTRICT 13	3	3			1						2	3
HEALTH SERVICE AREA V	77	81	17	11	25	26	2	6	13	10	20	28
EASTERN SHORE DISTRICT 22	5	9	2	4	1	1			2	2		2
THREE RIVERS HEALTH DISTRICT	6	3	2		2	2					2	1
HAMPTON CITY DISTRICT	6	5	1			2			1		4	3
PENINSULA HEALTH DISTRICT	18	14	6		6	5	1	2	2	1	3	6
CHESAPEAKE CITY DISTRICT	5	9	2	1	1	2		2		2	2	2
NORFOLK CITY DISTRICT	6	10	1	1		1			3	2	2	6
PORTSMOUTH CITY DISTRICT	5	2			2				1		2	2
VIRGINIA BEACH CITY DISTRICT	25	28	3	5	12	13	1	2	4	3	5	5
WESTERN TIDEWATER DISTRICT	1	1			1							1
NEWPORT NEWS CITY	10	9	3		5	4	1	1	1	1		3
COLONIAL PENINSULA AREA	8	5	3		1	1		1	1		3	3
UNKNOWN VA CITY OR COUNTY												
MEDICAL EXAMINER DISTRICTS, HEALTH MAINTENANCE ORGANIZATION REGIONS, AND PERINATAL REGIONS												
MED 1 - WESTERN VIRGINIA	45	35	17	3	5	2		2	5	9	18	19
MED 2 - NORTHERN VIRGINIA	252	256	47	34	12	27	11	12	151	150	31	33
MED 3 - CENTRAL VIRGINIA	91	68	21	10	15	20	6	8	22	13	27	17
MED 4 - TIDEWATER VIRGINIA	65	75	12	11	23	23	2	5	12	10	16	26
HMO 1 - SOUTHWEST VIRGINIA	6	8	2					1	1	3	3	4
HMO 2 - ROANOKE AREA	31	22	9	3	5	2		1	4	4	13	12
HMO 3 - BLUE RIDGE AREA	28	19	11	1	1	2	1	1	3	4	12	11
HMO 4 - NORTHERN VIRGINIA	249	263	44	37	12	29	10	13	154	157	29	27
HMO 5 - CENTRAL VIRGINIA	61	42	14	6	12	14	6	5	15	4	14	13
HMO 6 - HAMPTON ROADS	78	80	17	11	25	25	2	6	13	10	21	28
PER 1 - SOUTHWESTERN	31	22	9	3	3	1		2	5	5	14	11
PER 2 - WEST CENTRAL	34	26	13	1	4	3	1	1	3	6	13	15
PER 3 - EAST CENTRAL	82	65	18	10	14	19	6	7	21	13	23	16
PER 4 - NORTHERN	235	243	42	33	11	25	10	11	148	148	24	26
PER 5 - EASTERN	71	78	15	11	23	24	2	6	13	10	18	27
PLANNING DISTRICTS NOT COTERMINOUS WITH HEALTH DISTRICTS												
ALLEGHANY/ROANOKE PLAN DISTRICT 5	11	3	4		2			1	2	2	3	
NORTHERN VIRGINIA PLAN DISTRICT 8	235	243	42	33	11	25	10	11	148	148	24	26
WEST PIEDMONT PLANNING DISTRICT 12	11	6	2	2	1				1		7	4
RICHMOND REGIONAL PLAN DISTRICT 15	44	31	7	3	8	10	5	4	15	4	9	10
NORTHERN NECK PLANNING DISTRICT 17	1	1	1			1						
MIDDLE PENINSULA PLAN DISTRICT 18	5	2	1		2	1					2	1
CRATER PLANNING DISTRICT 19	9	4	4	2	1	2	1				3	
SOUTHEASTERN VIRGINIA DISTRICT 20	42	50	6	7	16	16	1	4	8	7	11	16
PENINSULA PLANNING DISTRICT 21	24	19	7		6	7	1	2	3	1	7	9
HAMPTON ROADS PLAN DISTRICT 23	66	69	13	7	22	23	2	6	11	8	18	25

NOTE: The Colonial Peninsula Area is the Aggregate of James City County, York County, Poquoson City, and Williamsburg City.

TABLE 10
RESIDENT DEATHS BY AGE OF THE DECEDENT WITH AGE SPECIFIC RATES PER 100,000 POPULATION
BY PLANNING DISTRICT AND CITY OR COUNTY
VIRGINIA, 2011

PLANNING DISTRICT AND CITY / COUNTY	TOTAL DEATHS AND UNADJUSTED RATES		AGES 0-4		AGES 5-14		AGES 15-19		AGES 20-24		AGES 25-34	
	NUMBER	RATE	NUMBER	RATE	NUMBER	RATE	NUMBER	RATE	NUMBER	RATE	NUMBER	RATE
COMMONWEALTH OF VIRGINIA	60,325	745.1	780	152.9	139	13.5	242	44.5	469	80.3	984	87.9
PLANNING DISTRICT 1	1,098	1,169.4	9	179.6			2	35.8	5	79.7	19	162.5
LEE COUNTY	277	1,101.6	3	230.4							5	153.7
SCOTT COUNTY	303	1,310.2	3	265.0			1	82.3			3	121.7
WISE COUNTY	476	1,145.2	3	129.0			1	36.3	5	156.0	10	183.6
NORTON CITY	42	1,036.0									1	191.6
PLANNING DISTRICT 2	1,453	1,288.3	11	196.0	4	31.9	5	76.9	9	144.6	29	222.1
BUCHANAN COUNTY	270	1,145.0	2	191.4	2	82.0	1	75.9	3	224.6	6	212.7
DICKENSON COUNTY	195	1,238.8	2	239.2	1	53.8			2	241.3	5	271.4
RUSSELL COUNTY	332	1,154.8	1	67.0	1	31.2	1	59.6			5	155.8
TAZEWELL COUNTY	656	1,467.1	6	268.0			3	113.6	4	163.4	13	250.6
PLANNING DISTRICT 3	2,376	1,231.6	18	186.5	3	13.8	5	44.6	10	95.1	33	160.4
BLAND COUNTY	87	1,276.0									3	372.2
CARROLL COUNTY	326	1,087.4	1	66.0	1	28.7			1	69.3	2	68.7
GRAYSON COUNTY	213	1,389.6							1	132.8	4	289.2
SMYTH COUNTY	432	1,348.8	4	242.0	1	27.1	1	51.9	2	107.5	3	89.6
WASHINGTON COUNTY	616	1,123.5	6	226.3	1	16.5	2	61.9	2	64.6	9	151.5
WYTHE COUNTY	320	1,095.7	3	202.7					2	138.7	6	185.3
BRISTOL CITY	263	1,481.7	3	305.5					1	83.8	4	179.4
GALAX CITY	119	1,704.1	1	230.4			2	483.1	1	250.0	2	277.4
PLANNING DISTRICT 4	1,486	835.5	13	159.4	4	24.0	7	40.6	13	41.0	24	118.1
FLOYD COUNTY	142	923.4	2	239.5					1	141.6	4	255.6
GILES COUNTY	222	1,296.4	2	224.5					2	219.5	1	56.7
MONTGOMERY COUNTY	610	646.6	6	144.3	2	25.4	5	45.7	9	40.2	10	84.1
PULASKI COUNTY	415	1,199.2			1	26.7	2	105.7	1	54.0	7	192.4
RADFORD CITY	97	591.0	3	512.8	1	88.0					2	136.1
PLANNING DISTRICT 5	3,071	1,118.5	38	244.3	3	9.2	7	41.0	13	80.4	35	110.3
ALLEGHANY COUNTY	220	1,360.1	3	396.3	1	51.6	1	99.2	1	135.5	2	137.0
BOTETOURT COUNTY	291	883.7	2	135.7							4	149.1
CRAIG COUNTY	54	1,059.0										
ROANOKE COUNTY	982	1,058.9	10	222.0			3	48.9	3	63.7	9	96.7
COVINGTON CITY	74	1,246.0			1	145.8						
ROANOKE CITY	1,160	1,199.4	22	312.0			3	58.7	7	109.2	14	95.8
SALEM CITY	290	1,161.8	1	82.6	1	36.1			2	87.3	6	237.2
PLANNING DISTRICT 6	2,621	909.7	8	52.3	5	15.4	12	51.3	16	52.9	36	110.1
AUGUSTA COUNTY	634	862.0	2	55.1	2	22.6	4	86.5	4	103.7	8	100.5
BATH COUNTY	85	1,825.2					1	349.7			4	1063.8
HIGHLAND COUNTY	29	1,279.2					1	909.1				
ROCKBRIDGE COUNTY	234	1,045.8					1	82.0	2	152.8	4	188.4
ROCKINGHAM COUNTY	659	860.4	1	22.3	1	9.8	3	56.4	6	129.3	9	107.4
BUENA VISTA CITY	69	1,039.8									1	125.5
HARRISONBURG CITY	254	508.3	2	79.5			1	13.5	2	13.9	2	31.5
LEXINGTON CITY	59	843.5									1	203.3
STAUNTON CITY	350	1,472.5	3	222.7					2	126.4	2	65.2
WAYNESBORO CITY	248	1,163.7			2	72.7	1	87.3			5	167.4
PLANNING DISTRICT 7	2,031	904.6	22	163.4	7	23.9	7	46.8	17	129.7	30	115.2
CLARKE COUNTY	158	1,108.1	1	137.7			1	99.8	1	174.5	2	159.5
FREDERICK COUNTY	543	681.6	4	81.0	5	44.6	1	18.4	5	112.0	9	94.6
PAGE COUNTY	294	1,227.1	1	80.1	1	34.8	1	69.8	3	237.5	7	268.6
SHENANDOAH COUNTY	447	1,057.0	3	125.0			1	38.9	4	180.8	5	111.3
WARREN COUNTY	353	935.1	6	262.2	1	20.0	3	115.1	3	129.5	3	71.3
WINCHESTER CITY	236	887.7	7	374.5					1	43.9	4	101.1
PLANNING DISTRICT 8	9,269	403.8	188	113.7	29	9.3	36	26.1	68	53.3	156	41.0
ARLINGTON COUNTY	928	429.6	11	88.5	1	5.7	1	13.6	9	56.8	19	31.0
FAIRFAX COUNTY	4,657	423.1	90	121.3	16	10.9	16	22.9	34	58.0	59	36.4
LOUDOUN COUNTY	1,062	326.4	20	72.9	3	5.3	6	28.7	6	45.7	21	47.6
PRINCE WILLIAM COUNTY	1,474	351.8	46	135.4	6	9.0	10	34.6	16	62.1	36	57.5
ALEXANDRIA CITY	679	470.5	15	141.2	1	8.6	1	20.3	2	25.7	13	36.5
FAIRFAX CITY	169	749.5	1	72.3			1	74.7			3	94.8
FALLS CHURCH CITY	70	549.0	1	122.1								
MANASSAS CITY	180	458.0	4	124.3	2	32.9			1	36.3	4	61.1
MANASSAS PARK CITY	50	326.1					1	99.9			1	33.2
PLANNING DISTRICT 9	1,431	851.3	13	129.2	7	30.3	5	45.1	10	117.0	23	127.1
CULPEPER COUNTY	360	758.3	5	152.0	1	14.7			1	38.9	11	182.9
FAUQUIER COUNTY	520	787.0	3	79.3	3	31.5	3	65.6	5	148.9	8	122.9
MADISON COUNTY	156	1,184.6	1	142.2	1	62.3					3	231.7
ORANGE COUNTY	342	1,007.7	4	205.8	2	46.4	2	95.5	4	249.5	1	27.3
RAPPAHANNOCK COUNTY	53	712.0										
PLANNING DISTRICT 10	1,802	759.4	12	88.9	7	26.2	7	40.0	14	63.6	23	73.0
ALBEMARLE COUNTY	725	721.0	4	70.7	3	24.8	5	54.9	6	88.7	9	68.6
FLUVANNA COUNTY	203	778.9	1	65.1	1	30.5	1	63.1	1	87.4	5	162.5
GREENE COUNTY	141	755.6	1	76.3					2	215.5	3	133.0
LOUISA COUNTY	315	943.3	1	50.8	1	25.2	1	50.2	2	123.0	3	78.5
NELSON COUNTY	174	1,152.5	2	276.2	1	60.6			3	463.7		
CHARLOTTESVILLE CITY	244	560.8	3	130.5	1	32.1					3	38.3
PLANNING DISTRICT 11	2,460	967.9	29	212.2	5	16.9	10	51.1	24	108.6	28	99.8
AMHERST COUNTY	358	1,112.9	4	239.1	2	54.0	1	42.9	4	177.5	2	60.6
APPOMATTOX COUNTY	159	1,057.1	1	122.1	1	52.8			1	122.0	2	119.8
BEDFORD COUNTY	593	856.4	6	184.8	1	11.3	2	44.0	2	62.0	5	83.0
CAMPBELL COUNTY	465	845.0	5	173.3			4	112.7	3	78.4	5	79.4
BEDFORD CITY	93	1,504.6	1	285.7					3	692.8	3	432.9
LYNCHBURG CITY	792	1,035.2	12	255.6	1	12.8	3	38.0	11	95.4	11	109.2

[continued]

TABLE 10
RESIDENT DEATHS BY AGE OF THE DECEDENT WITH AGE SPECIFIC RATES PER 100,000 POPULATION
BY PLANNING DISTRICT AND CITY OR COUNTY
VIRGINIA, 2011

AGES 35-44		AGES 45-54		AGES 55-64		AGES 65-74		AGES 75-84		AGES 85 UP		TOTAL DEATHS AND AGE ADJUSTED RATES	
NUMBER	RATE	NUMBER	RATE	NUMBER	RATE	NUMBER	RATE	NUMBER	RATE	NUMBER	RATE	NUMBER	RATE
1,611	147.3	4,498	371.9	7,840	787.7	10,491	1,829.9	15,218	4,913.5	18,049	14,095.6	60,325	735.8
36	284.6	93	690.1	139	1,040.3	205	2,327.4	301	6,272.1	289	17,274.4	1,098	975.6
9	251.1	31	829.3	35	969.0	51	2,161.0	76	6,591.5	67	18,157.2	277	994.2
9	302.9	20	585.7	36	1,046.8	58	2,119.9	81	5,270.0	92	16,911.8	303	899.9
17	303.6	35	609.2	62	1,080.7	86	2,525.0	141	7,359.1	116	16,959.1	476	1,033.2
1	201.2	7	1211.1	6	1,045.3	10	3,268.0	3	1,554.4	14	18,421.1	42	884.4
65	448.1	127	723.0	217	1,242.8	294	2,605.9	354	5,895.1	338	16,724.4	1,453	1,038.2
13	418.0	24	610.5	48	1,299.4	63	2,580.9	62	5,467.4	46	14,696.5	270	982.4
10	500.5	19	782.5	31	1,295.4	37	2,311.1	44	5,493.1	44	15,331.0	195	1,014.5
16	427.4	38	828.6	45	1,024.8	67	2,374.2	87	5,723.7	71	14,609.1	332	945.4
26	459.9	46	694.9	93	1,331.8	127	2,874.6	161	6,313.7	177	18,930.5	656	1,122.4
41	164.1	163	565.8	312	1,078.0	484	2,382.6	648	5,485.0	659	15,307.8	2,376	884.6
1	94.7	7	678.3	13	1,240.5	21	2,830.2	25	7,062.1	17	13,600.0	87	980.0
5	128.6	25	554.1	34	730.6	65	1,935.1	96	5,087.4	96	14,392.8	326	762.0
3	158.2	8	344.2	31	1,216.6	47	2,634.5	48	4,407.7	71	17,884.1	213	874.9
9	215.0	36	762.7	47	998.7	95	2,903.4	115	5,802.2	119	17,221.4	432	988.7
8	113.0	46	545.0	90	1,073.7	123	2,135.8	177	5,620.8	152	14,671.8	616	853.1
7	179.7	15	341.1	39	898.6	73	2,398.9	82	4,863.6	93	15,397.4	320	818.3
6	282.0	17	696.2	40	1,702.9	43	2,555.0	73	6,276.9	76	15,384.6	263	1,032.4
2	236.4	9	956.4	18	1,965.1	17	2,529.8	32	6,349.2	35	12,027.5	119	1,077.7
52	264.9	88	428.0	194	956.4	270	2,038.5	405	5,679.4	416	14,330.0	1,486	832.1
6	306.4	8	341.6	9	371.9	29	1,741.7	38	4,785.9	45	13,353.1	142	725.6
6	270.6	13	519.6	31	1,189.1	51	2,841.2	59	6,126.7	57	13,902.4	222	933.7
23	242.4	31	329.7	75	865.4	98	1,848.0	160	5,398.1	191	15,098.8	610	788.4
16	335.9	30	580.7	60	1,089.3	86	2,302.5	114	5,903.7	98	14,202.9	415	906.1
1	82.9	6	521.3	19	1,756.0	6	803.2	34	7,098.1	25	12,437.8	97	863.0
59	169.2	216	520.2	394	995.7	531	2,226.4	781	5,193.5	994	15,076.6	3,071	840.2
4	206.9	21	848.1	26	1,027.3	41	2,151.1	54	5,346.5	66	15,789.5	220	931.2
6	143.2	15	262.7	36	654.8	54	1,632.9	85	4,902.0	89	15,949.8	291	722.5
		2	227.0	10	1,243.8	15	2,924.0	13	5,284.6	14	15,730.3	54	813.1
13	106.4	54	376.2	105	760.3	161	1,885.2	278	4,988.3	346	15,663.2	982	762.9
4	543.5	4	445.4	7	880.5	12	2,076.1	25	6,738.5	21	11,666.7	74	866.7
22	179.0	103	753.3	176	1,376.8	188	2,766.7	260	5,667.0	365	14,670.4	1,160	961.3
10	349.8	17	481.5	34	1,014.9	60	2,713.7	66	4,353.6	93	14,285.7	290	855.4
56	170.8	174	441.4	294	809.6	439	1,797.0	699	4,701.7	882	14,136.9	2,621	734.8
21	220.1	58	479.8	84	774.5	116	1,640.5	146	3,899.6	189	14,031.2	634	703.3
1	169.8	4	533.3	10	1,344.1	19	3,044.9	26	7,715.1	20	18,181.8	85	1,216.5
		1	260.4			9	2,432.4	9	5,555.6	9	12,857.1	29	715.4
6	233.9	13	382.2	18	497.9	38	1,452.6	70	4,551.4	82	14,211.4	234	695.4
10	104.5	35	300.8	73	714.1	108	1,679.4	202	5,045.0	211	12,649.9	659	683.3
3	406.0	8	969.7	8	958.1	9	1,442.3	17	5,329.2	23	16,428.6	69	886.4
5	123.5	13	338.7	27	848.0	30	1,535.3	61	4,144.0	111	13,771.7	254	652.1
1	267.4	4	907.0	5	886.5	12	2,381.0	16	3,712.3	20	9,434.0	59	740.7
5	187.3	16	505.2	41	1,253.4	59	2,510.6	90	5,491.2	132	17,277.5	350	921.0
4	160.9	22	761.5	28	1,089.9	39	2,069.0	62	5,077.8	85	15,596.3	248	869.1
50	171.6	130	367.7	276	939.9	353	1,846.9	557	5,279.6	582	13,893.5	2,031	776.5
1	58.2	9	342.3	18	820.0	23	1,785.7	53	6,812.3	49	16,388.0	158	855.1
18	163.3	34	265.7	66	670.5	105	1,709.8	148	4,752.7	148	12,542.4	543	675.1
7	229.0	15	403.0	48	1,389.3	44	1,823.5	83	5,979.8	84	16,733.1	294	929.0
9	172.0	22	349.8	60	1,012.0	76	1,687.4	126	5,090.9	141	13,214.6	447	746.8
9	178.9	33	516.2	51	1,034.5	75	2,555.4	82	5,574.4	87	15,425.5	353	895.4
6	195.1	17	482.3	33	1,096.0	30	1,637.6	65	4,909.4	73	12,651.6	236	758.2
276	75.6	701	201.5	1,205	472.7	1,437	1,168.0	2,124	3,760.7	3,048	12,195.4	9,269	535.7
23	66.9	54	203.2	115	529.0	143	1,328.7	192	3,717.3	360	12,820.5	928	553.8
110	66.6	312	178.8	572	417.1	686	1,023.8	1,112	3,540.8	1,649	11,967.5	4,657	503.5
42	69.6	103	199.9	125	430.4	166	1,230.3	255	4,004.4	315	12,309.5	1,062	545.1
63	94.8	134	211.5	220	533.7	280	1,437.4	335	4,371.7	328	12,175.2	1,474	595.7
26	102.5	62	327.3	103	640.9	98	1,249.7	124	3,484.1	234	11,527.1	679	551.7
2	66.1	8	239.8	15	543.5	18	1,131.4	44	4,646.3	77	15,308.2	169	631.4
		3	145.3	10	558.0	12	1,606.4	14	3,966.0	30	14,851.5	70	590.3
7	124.1	20	359.6	31	774.4	26	1,600.0	40	5,154.6	45	12,640.4	180	693.4
3	119.5	5	248.8	14	1,214.2	8	1,659.8	8	3,292.2	10	16,129.0	50	677.5
28	128.0	91	328.0	170	745.6	270	1,842.5	402	5,404.7	412	15,158.2	1,431	770.8
10	154.3	22	298.0	53	918.4	71	1,978.3	94	5,295.8	92	14,488.2	360	778.6
11	125.5	36	303.7	59	655.2	93	1,790.5	162	6,320.7	137	14,405.9	520	784.6
2	132.6	8	380.2	19	933.7	30	2,142.9	39	5,416.7	53	17,608.0	156	862.0
5	116.5	21	407.1	34	732.6	63	1,763.7	95	4,822.3	111	16,157.2	342	769.4
		4	322.3	5	371.2	13	1,446.1	12	2,926.8	19	13,194.4	53	507.2
31	109.8	124	368.9	187	608.3	298	1,587.1	481	4,655.9	618	14,233.1	1,802	682.3
11	93.3	33	229.8	58	443.0	91	1,205.5	194	4,166.7	311	13,200.3	725	583.6
3	78.7	14	345.4	25	739.9	31	1,260.2	67	4,872.7	54	15,083.8	203	701.0
1	39.7	15	493.3	16	658.4	29	1,877.0	29	4,334.8	45	16,853.9	141	747.9
6	142.8	29	513.9	44	855.0	76	2,383.9	74	5,441.2	78	16,182.6	315	849.0
5	309.6	10	429.7	16	568.6	26	1,403.9	55	5,933.1	56	18,064.5	174	853.9
5	116.3	23	549.6	28	721.6	45	2,062.3	62	4,613.1	74	13,005.3	244	718.8
54	182.4	139	377.5	332	975.7	433	1,929.5	643	4,926.4	763	14,296.4	2,460	778.0
8	209.2	21	420.0	64	1,409.1	81	2,600.3	85	4,730.1	86	13,760.0	358	859.6
7	387.2	10	425.9	23	1,103.1	38	2,417.3	33	3,966.3	43	15,248.2	159	831.1
6	66.9	36	303.2	86	786.7	102	1,425.6	164	4,737.1	183	18,281.7	593	744.0
15	212.8	39	465.8	63	828.7	85	1,690.9	124	4,378.5	122	11,996.1	465	701.9
1	150.6	2	238.4	10	1,199.0	12	2,290.1	28	5,577.7	33	10,091.7	93	859.7
17	233.0	31	369.6	86	1,070.9	115	2,278.1	209	5,762.3	296	14,196.6	792	852.6

[continued]

TABLE 10
RESIDENT DEATHS BY AGE OF THE DECEDENT WITH AGE SPECIFIC RATES PER 100,000 POPULATION
BY PLANNING DISTRICT AND CITY OR COUNTY
VIRGINIA, 2011

PLANNING DISTRICT AND CITY / COUNTY	TOTAL DEATHS AND UNADJUSTED RATES		AGES 0-4		AGES 5-14		AGES 15-19		AGES 20-24		AGES 25-34	
	NUMBER	RATE	NUMBER	RATE	NUMBER	RATE	NUMBER	RATE	NUMBER	RATE	NUMBER	RATE
COMMONWEALTH OF VIRGINIA	60,325	745.1	780	152.9	139	13.5	242	44.5	469	80.3	984	87.9
PLANNING DISTRICT 12	3,199	1,290.9	22	161.6	5	17.5	11	74.2	12	86.3	48	193.4
FRANKLIN COUNTY	544	964.2	3	98.5			1	26.9	3	91.1	8	149.1
HENRY COUNTY	704	1,310.0	4	137.5	1	16.6	4	131.7	3	107.5	13	244.4
PATRICK COUNTY	264	1,435.6					2	203.5			5	305.1
PITTSYLVANIA COUNTY	672	1,069.3	1	31.6	3	39.9	2	53.5	1	31.5	7	111.4
DANVILLE CITY	757	1,766.5	12	430.9	1	20.0	2	77.7	4	130.3	13	275.9
MARTINSVILLE CITY	258	1,902.8	2	227.0					1	127.2	2	133.2
PLANNING DISTRICT 13	1,082	1,259.9	12	285.4	1	10.1	1	19.2	9	189.2	12	132.2
BRUNSWICK COUNTY	177	1,028.8	3	383.6	1	55.6			1	77.4	3	136.4
HALIFAX COUNTY	454	1,259.2	1	52.3			1	44.0	2	114.9	5	143.4
MECKLENBURG COUNTY	451	1,382.5	8	529.8					6	348.2	4	118.0
PLANNING DISTRICT 14	1,123	1,073.5	8	145.2	2	17.3	7	93.5	10	112.0	12	100.7
AMELIA COUNTY	141	1,101.1			1	63.9	2	271.0	2	285.3	1	73.0
BUCKINGHAM COUNTY	161	931.8	1	106.2			1	104.5	2	180.3	1	43.9
CHARLOTTE COUNTY	159	1,271.5	2	310.1			2	233.6	3	438.6	1	83.5
CUMBERLAND COUNTY	85	852.6	1	165.0					1	160.8	2	183.8
LUNENBURG COUNTY	137	1,064.2					1	148.1	1	124.4		
NOTTOWAY COUNTY	205	1,294.2	2	220.8			1	115.1	1	97.7	3	138.8
PRINCE EDWARD COUNTY	235	1,006.7	2	193.6	1	44.7					4	169.6
PLANNING DISTRICT 15	7,653	755.7	89	143.6	16	12.2	36	50.3	72	101.5	159	116.1
CHARLES CITY COUNTY	78	1,077.2	1	387.6			1	245.7			2	282.1
CHESTERFIELD COUNTY	2,022	631.3	34	173.9	6	12.9	8	31.8	16	88.1	56	146.1
GOOCHLAND COUNTY	181	827.1							2	234.5		
HANOVER COUNTY	771	768.4	4	77.0	1	7.0	6	78.5	4	73.4	12	131.8
HENRICO COUNTY	2,458	791.8	19	94.2	3	7.3	12	61.3	22	121.2	33	73.5
NEW KENT COUNTY	131	696.0									4	207.7
POWHATAN COUNTY	189	672.4							2	143.7	4	144.8
RICHMOND CITY	1,823	887.0	31	227.5	6	29.7	9	63.8	26	101.2	48	128.9
PLANNING DISTRICT 16	1,895	565.7	36	160.9	3	5.9	10	37.9	22	94.6	26	60.4
CAROLINE COUNTY	228	795.1	4	206.4			1	60.5	1	63.3	3	76.9
KING GEORGE COUNTY	146	604.3	1	56.9			1	60.0	3	212.2	3	100.9
SPOTSYLVANIA COUNTY	768	617.7	16	198.1	2	10.4	5	52.5	12	164.2	11	71.5
STAFFORD COUNTY	560	423.8	11	125.5	1	4.7	3	26.9	3	33.2	5	30.0
FREDERICKSBURG CITY	193	751.2	4	217.9					3	76.8	4	97.3
PLANNING DISTRICT 17	699	1,382.6	3	130.3	1	20.3	1	38.7	3	121.4	14	295.9
LANCASTER COUNTY	200	1,772.7			1	97.6	1	184.2			5	598.8
NORTHUMBERLAND COUNTY	183	1,468.6	2	397.6							4	437.6
RICHMOND COUNTY	98	1,062.9							3	575.8	1	81.0
WESTMORELAND COUNTY	218	1,239.0	1	102.4							4	229.0
PLANNING DISTRICT 18	947	1,041.8	8	173.8	1	9.4	5	86.7	5	106.2	11	116.9
ESSEX COUNTY	134	1,195.9	1	155.8	1	74.7			1	153.4	1	85.3
GLOUCESTER COUNTY	342	926.8	1	54.8			3	118.6	3	150.8	8	201.6
KING AND QUEEN COUNTY	77	1,100.5									1	137.4
KING WILLIAM COUNTY	126	788.4	3	294.4					1	117.9		
MATHEWS COUNTY	112	1,249.7	3	859.6			1	193.8				
MIDDLESEX COUNTY	156	1,437.3					1	184.5			1	108.2
PLANNING DISTRICT 19	1,676	964.2	21	201.3	5	24.1	5	46.0	17	140.8	27	117.3
DINWIDDIE COUNTY	213	762.9	2	138.3			1	49.6	1	60.3	2	63.6
GREENSVILLE COUNTY	115	949.5					1	166.1				
PRINCE GEORGE COUNTY	226	618.2	3	148.1			1	41.8	4	169.3	6	112.3
SURRY COUNTY	62	894.5	1	300.3							1	155.5
SUSSEX COUNTY	141	1,166.5	1	177.3	2	181.2			1	107.1	2	102.0
COLONIAL HEIGHTS CITY	204	1,169.7	1	98.9					2	187.3	4	199.4
EMPORIA CITY	91	1,550.0			1	115.9			1	253.8	1	147.3
HOPEWELL CITY	253	1,120.5	6	336.9					3	193.5	4	126.0
PETERSBURG CITY	371	1,147.7	7	291.5	2	58.0	2	106.2	5	174.8	7	166.5
PLANNING DISTRICT 20	8,584	744.3	145	188.7	15	10.1	43	54.5	88	84.3	159	91.7
ISLE OF WIGHT COUNTY	339	958.8	4	219.2			2	85.9	1	57.4	3	89.8
SOUTHAMPTON COUNTY	183	994.1					1	88.0	1	98.0	3	163.3
CHESAPEAKE CITY	1,560	693.2	19	132.1	4	12.5	5	29.8	22	150.4	31	106.1
FRANKLIN CITY	131	1,525.4	2	309.1			1	193.4				
NORFOLK CITY	1,852	763.3	35	208.5	4	15.0	10	57.9	26	69.3	38	89.7
PORTSMOUTH CITY	1,059	1,106.8	25	350.8			4	68.5	9	115.2	29	197.1
SUFFOLK CITY	705	830.1	9	157.0			3	52.0	6	122.5	11	106.4
VIRGINIA BEACH CITY	2,755	622.3	51	173.6	7	12.2	17	58.0	23	63.6	44	62.3
PLANNING DISTRICT 21	3,701	776.2	62	204.9	14	23.3	19	52.7	29	69.1	74	114.5
JAMES CITY COUNTY	618	906.2	6	174.8	3	36.9	4	94.8	3	88.5	9	136.9
YORK COUNTY	403	609.4	2	55.7	1	10.3	1	19.1	7	174.4	7	98.1
HAMPTON CITY	1,090	799.1	21	241.9	5	30.1	4	39.8	10	78.6	18	93.1
NEWPORT NEWS CITY	1,394	776.1	31	228.5	5	21.7	10	75.9	8	45.9	35	121.6
POQUOSON CITY	93	775.0	1	209.6							2	198.2
WILLIAMSBURG CITY	103	713.1	1	198.4					1	25.9	3	167.1
PLANNING DISTRICT 22	668	1,461.3	13	482.7	2	37.8	1	39.9	3	124.2	6	123.9
ACCOMACK COUNTY	467	1,400.9	10	497.0	2	50.9			1	56.7	6	167.6
NORTHAMPTON COUNTY	201	1,624.0	3	440.5			1	151.3	2	307.2		
PLANNING DISTRICT 23	12,285	753.6	207	193.3	29	13.9	62	53.9	117	80.0	233	97.9
UNKNOWN VIRGINIA												

NOTE: PLANNING DISTRICT 23, THE HAMPTON ROADS PLANNING DISTRICT, IS THE AGGREGATE OF PLANNING DISTRICTS 20 AND 21.

TABLE 10
RESIDENT DEATHS BY AGE OF THE DECEDENT WITH AGE SPECIFIC RATES PER 100,000 POPULATION
BY PLANNING DISTRICT AND CITY OR COUNTY
VIRGINIA, 2011

AGES 35-44		AGES 45-54		AGES 55-64		AGES 65-74		AGES 75-84		AGES 85 UP		TOTAL DEATHS AND AGE ADJUSTED RATES	
NUMBER	RATE	NUMBER	RATE	NUMBER	RATE	NUMBER	RATE	NUMBER	RATE	NUMBER	RATE	NUMBER	RATE
1,611	147.3	4,498	371.9	7,840	787.7	10,491	1,829.9	15,218	4,913.5	18,049	14,095.6	60,325	735.8
101	343.8	250	651.4	429	1,155.1	592	2,231.4	820	5,486.4	909	15,797.7	3,199	934.6
23	343.5	37	423.2	63	714.9	99	1,578.2	153	5,018.0	154	15,508.6	544	780.9
27	413.4	55	656.2	97	1,246.1	141	2,278.6	168	4,778.2	191	15,134.7	704	926.5
9	384.1	21	735.6	33	1,133.6	47	1,995.8	82	6,436.4	65	14,476.6	264	962.4
17	220.5	59	568.4	101	1,036.0	137	2,091.9	165	4,912.2	179	14,756.8	672	819.7
20	443.1	58	981.7	98	1,614.2	129	3,279.1	183	6,360.8	237	16,940.7	757	1,194.6
5	315.9	20	947.9	37	2,041.9	39	3,168.2	69	7,921.9	83	18,949.8	258	1,256.5
22	223.0	82	649.6	135	1,021.6	211	2,227.9	296	5,387.7	301	14,562.2	1,082	881.1
3	145.6	12	475.4	28	1,142.4	27	1,632.4	54	5,465.6	45	14,018.7	177	817.0
12	290.6	31	592.1	63	1,112.5	96	2,431.6	115	5,070.5	128	13,748.7	454	858.9
7	190.5	39	801.8	44	862.6	88	2,274.5	127	5,674.7	128	15,705.5	451	939.6
30	240.7	83	533.2	133	932.9	207	2,193.5	284	5,294.6	347	16,500.2	1,123	871.8
5	318.9	7	326.3	16	832.9	27	2,136.1	41	6,914.0	39	17,972.4	141	956.1
7	289.6	13	462.0	19	772.4	34	2,265.2	37	4,792.7	46	16,849.8	161	836.8
3	214.0	10	512.0	20	1,103.8	32	2,521.7	38	4,810.1	48	15,789.5	159	908.0
		7	474.9	14	963.5	14	1,418.4	23	4,364.3	23	14,743.6	85	715.1
3	180.7	7	350.4	17	854.3	28	2,189.2	42	5,825.2	38	15,510.2	137	816.2
7	363.1	19	788.7	21	1,029.4	32	2,234.6	46	5,145.4	73	20,000.0	205	993.7
5	216.3	20	721.0	26	1,007.8	40	2,346.0	57	5,342.1	80	14,733.0	235	885.7
203	148.5	584	381.8	1,016	788.6	1,249	1,857.2	1,857	4,984.3	2,371	14,157.8	7,653	748.3
4	475.6	5	363.1	11	863.4	12	1,570.7	22	5,379.0	20	20,833.3	78	954.5
58	127.8	154	307.2	301	717.1	346	1,647.1	490	4,809.6	553	14,541.2	2,022	716.9
3	97.2	11	267.5	23	619.9	40	1,851.0	39	3,995.9	63	18,862.3	181	713.4
15	109.3	51	292.5	83	605.6	147	1,881.7	198	4,708.7	250	14,376.1	771	703.7
61	140.4	154	334.3	251	666.8	362	1,809.6	646	5,050.4	894	13,955.7	2,458	718.7
4	150.3	10	297.4	20	656.8	28	1,698.0	29	5,141.8	36	17,061.6	131	757.3
11	259.6	14	279.8	29	711.7	35	1,455.3	48	4,943.4	46	16,027.9	189	735.7
47	201.2	185	726.8	298	1,273.1	279	2,436.3	385	5,382.4	509	13,149.1	1,823	896.2
54	113.9	146	271.9	248	677.9	350	1,832.8	477	5,217.7	523	14,990.0	1,895	731.5
8	211.5	15	340.0	32	860.2	44	1,869.2	56	4,861.1	64	15,130.0	228	765.3
5	145.4	9	226.1	21	775.2	28	1,754.4	33	4,910.7	42	16,666.7	146	752.9
22	123.8	64	321.8	98	680.3	142	1,871.4	185	5,009.5	211	14,402.7	768	734.0
12	61.7	52	231.4	80	595.4	108	1,707.0	148	5,268.8	137	14,621.1	560	687.1
7	233.6	6	204.6	17	735.0	28	2,274.6	55	6,740.2	69	16,747.6	193	875.4
12	240.0	44	589.8	76	922.0	121	1,697.1	197	4,773.4	227	14,376.2	699	811.4
4	435.3	11	723.2	19	937.3	22	1,234.6	62	5,188.3	75	13,157.9	200	877.9
2	204.3	11	632.5	20	903.8	35	1,558.3	55	4,460.7	54	13,953.5	183	802.6
1	77.1	5	320.7	5	431.0	20	2,257.3	27	4,787.2	36	13,740.5	98	723.4
5	276.9	17	643.7	32	1,125.6	44	1,985.6	53	4,669.6	62	17,222.2	218	876.2
20	184.0	66	440.6	126	910.7	176	1,868.2	247	5,079.2	282	15,460.5	947	802.5
5	391.5	14	833.8	16	942.3	27	2,441.2	39	6,000.0	29	12,288.1	134	921.2
9	194.6	27	415.1	50	929.5	61	1,803.1	89	5,440.1	91	14,893.6	342	812.4
2	249.1	4	355.9	10	851.1	15	2,038.0	21	5,570.3	24	14,201.2	77	786.0
3	135.9	5	192.4	27	1,275.4	22	1,872.3	28	4,786.3	37	15,352.7	126	763.6
1	107.4	6	438.0	5	327.9	15	1,108.6	38	5,107.5	43	17,695.5	112	763.2
		10	586.9	18	927.4	36	2,158.3	32	3,673.9	58	17,901.2	156	773.2
59	262.6	156	581.9	262	1,177.1	328	2,351.4	385	4,872.8	411	12,576.5	1,676	838.8
7	190.4	25	521.2	31	824.5	57	2,372.0	38	3,307.2	49	12,963.0	213	706.0
6	304.7	15	719.1	23	1,453.9	16	1,716.7	29	6,016.6	25	17,605.6	115	939.1
6	106.7	24	424.3	30	673.2	54	2,207.7	56	5,161.3	42	11,898.0	226	736.4
1	128.4	4	298.7	12	1,102.9	16	2,398.8	12	3,582.1	15	12,605.0	62	713.5
2	121.5	18	967.2	23	1,420.6	32	3,265.3	37	6,390.3	23	11,500.0	141	1,018.1
7	345.3	9	377.0	28	1,285.0	23	1,398.2	60	4,834.8	70	11,382.1	204	750.5
4	582.2	4	532.6	20	2,781.6	13	2,626.3	22	6,340.1	25	13,587.0	91	1,132.1
8	302.7	20	651.5	40	1,538.5	48	2,784.2	61	5,510.4	63	12,377.2	253	946.6
18	527.1	37	761.5	55	1,292.6	69	2,596.9	70	4,441.6	99	12,890.6	371	938.3
265	181.2	714	424.7	1,130	869.9	1,468	2,077.9	2,133	5,330.9	2,424	14,370.4	8,584	798.3
6	137.3	21	323.9	49	910.9	76	2,340.6	88	5,459.1	89	15,397.9	339	821.6
5	222.7	12	343.6	16	591.3	42	2,480.8	49	5,487.1	54	16,564.4	183	835.9
48	159.0	127	343.1	211	792.6	273	1,955.4	397	5,383.1	423	15,183.1	1,560	784.9
3	318.5	13	1077.1	11	959.0	22	2,864.6	25	5,263.2	54	19,852.9	131	1,046.6
57	210.8	181	626.5	260	1,119.0	330	2,814.7	420	5,609.7	491	13,537.4	1,852	900.3
45	404.3	87	662.8	147	1,304.8	151	2,344.0	259	6,360.5	303	14,940.8	1,059	1,003.3
18	148.8	63	463.5	101	1,002.8	140	2,392.3	179	6,094.7	175	13,955.3	705	859.2
83	142.6	210	326.5	335	677.0	434	1,609.7	716	4,722.6	835	13,923.6	2,755	690.7
79	142.8	281	405.8	472	842.1	642	1,816.9	952	4,724.3	1,076	13,689.6	3,701	736.8
9	112.7	31	314.1	81	813.5	84	1,033.2	158	3,418.4	230	12,105.3	618	590.0
11	128.8	29	254.3	48	583.2	68	1,391.7	111	4,418.8	118	14,303.0	403	649.5
20	130.7	100	495.1	140	858.4	210	2,188.9	272	4,900.9	289	14,056.4	1,090	786.7
35	166.7	115	467.8	189	1,016.9	245	2,328.2	354	5,651.3	367	13,735.0	1,394	841.3
1	66.4	1	46.7	6	345.4	18	1,558.4	32	5,479.5	32	15,841.6	93	686.8
3	307.1	5	473.0	8	648.3	17	1,623.7	25	4,038.8	40	19,512.2	103	798.7
18	376.3	46	677.2	93	1,296.2	133	2,615.5	175	5,912.2	177	15,063.8	668	1,003.3
16	441.7	33	665.9	64	1,240.1	91	2,485.7	121	5,981.2	122	15,561.2	467	1,011.0
2	172.1	13	707.7	29	1,439.9	42	2,949.4	54	5,763.1	55	14,066.5	201	982.3
344	170.7	995	419.2	1,602	861.5	2,110	1,990.9	3,085	5,127.7	3,500	14,154.0	12,285	778.2

TABLE 11
RESIDENT DEATHS BY RACE AND SEX OF THE DECEDENT WITH RACE/SEX SPECIFIC RATES PER 100,000 POPULATION BY PLANNING DISTRICT AND CITY OR COUNTY
VIRGINIA, 2011

PLANNING DISTRICT AND CITY / COUNTY	ALL RACES						WHITE RACE					
	TOTAL		MALE		FEMALE		TOTAL		MALE		FEMALE	
	NUMBER	RATE	NUMBER	RATE	NUMBER	RATE	NUMBER	RATE	NUMBER	RATE	NUMBER	RATE
COMMONWEALTH OF VIRGINIA	60,325	745.1	29,757	748.4	30,568	741.9	47,404	807.0	23,236	797.9	24,168	816.0
PLANNING DISTRICT 1	1,098	1,169.4	544	1,131.5	554	1,209.2	1,087	1,216.9	539	1,209.6	548	1,224.3
LEE COUNTY	277	1,101.6	144	1,096.5	133	1,107.1	276	1,156.1	143	1,189.6	133	1,122.2
SCOTT COUNTY	303	1,310.2	150	1,301.6	153	1,318.7	299	1,310.7	149	1,310.5	150	1,311.0
WISE COUNTY	476	1,145.2	234	1,086.5	242	1,208.3	470	1,205.7	231	1,186.1	239	1,225.2
NORTON CITY	42	1,036.0	16	849.7	26	1,197.6	42	1,148.8	16	943.4	26	1,326.5
PLANNING DISTRICT 2	1,453	1,288.3	727	1,294.2	726	1,282.4	1,437	1,312.6	721	1,334.5	716	1,291.3
BUCHANAN COUNTY	270	1,145.0	149	1,233.0	121	1,052.4	269	1,179.7	148	1,294.2	121	1,064.6
DICKENSON COUNTY	195	1,238.8	99	1,256.2	96	1,221.4	194	1,245.4	99	1,268.3	95	1,222.5
RUSSELL COUNTY	332	1,154.8	167	1,187.5	165	1,123.5	332	1,173.6	167	1,209.3	165	1,139.7
TAZEWELL COUNTY	656	1,467.1	312	1,408.8	344	1,524.2	642	1,499.6	307	1,463.6	335	1,534.2
PLANNING DISTRICT 3	2,376	1,231.6	1,150	1,216.0	1,226	1,246.6	2,327	1,250.2	1,129	1,240.0	1,198	1,259.9
BLAND COUNTY	87	1,276.0	49	1,302.5	38	1,243.5	87	1,331.5	49	1,386.1	38	1,267.1
CARROLL COUNTY	326	1,087.4	165	1,114.7	161	1,060.7	321	1,087.9	164	1,126.5	157	1,050.3
GRAYSON COUNTY	213	1,389.6	101	1,344.9	112	1,432.6	207	1,393.2	98	1,349.5	109	1,435.0
SMYTH COUNTY	432	1,348.8	206	1,317.3	226	1,378.8	430	1,384.8	205	1,352.5	225	1,415.5
WASHINGTON COUNTY	616	1,123.5	296	1,096.5	320	1,149.8	611	1,142.2	292	1,110.3	319	1,173.0
WYTHE COUNTY	320	1,095.7	146	1,024.0	174	1,164.2	307	1,098.4	142	1,041.7	165	1,152.4
BRISTOL CITY	263	1,481.7	128	1,532.8	135	1,436.3	251	1,534.5	125	1,635.9	126	1,445.6
GALAX CITY	119	1,704.1	59	1,814.3	60	1,608.1	113	1,772.3	54	1,824.9	59	1,726.7
PLANNING DISTRICT 4	1,486	835.5	700	779.4	786	892.6	1,433	882.9	670	821.5	763	945.0
FLOYD COUNTY	142	923.4	61	791.7	81	1,055.6	138	925.0	59	788.7	79	1,062.1
GILES COUNTY	222	1,296.4	105	1,250.3	117	1,340.8	216	1,294.4	100	1,222.5	116	1,363.6
MONTGOMERY COUNTY	610	646.6	275	562.8	335	736.7	593	706.6	267	619.2	326	799.0
PULASKI COUNTY	415	1,199.2	214	1,249.2	201	1,150.1	395	1,221.1	202	1,265.3	193	1,178.1
RADFORD CITY	97	591.0	45	583.8	52	597.3	91	630.8	42	616.5	49	643.7
PLANNING DISTRICT 5	3,071	1,118.5	1,506	1,140.2	1,565	1,098.5	2,713	1,185.4	1,326	1,202.8	1,387	1,169.3
ALLEGHANY COUNTY	220	1,360.1	109	1,378.7	111	1,342.4	200	1,316.1	100	1,348.6	100	1,285.2
BOTETOURT COUNTY	291	883.7	148	908.7	143	859.3	281	893.9	145	934.6	136	854.1
CRAIG COUNTY	54	1,059.0	36	1,422.9	18	700.7	54	1,070.2	36	1,438.8	18	707.5
ROANOKE COUNTY	982	1,058.9	458	1,033.4	524	1,082.2	943	1,117.7	440	1,091.7	503	1,141.4
COVINGTON CITY	74	1,246.0	29	997.6	45	1,484.2	67	1,324.4	27	1,099.3	40	1,536.7
ROANOKE CITY	1,160	1,199.4	577	1,247.5	583	1,155.4	896	1,372.0	438	1,395.1	458	1,350.7
SALEM CITY	290	1,161.8	149	1,254.2	141	1,077.9	272	1,211.7	140	1,314.1	132	1,119.2
PLANNING DISTRICT 6	2,621	909.7	1,298	922.0	1,323	897.9	2,488	937.8	1,232	955.4	1,256	921.2
AUGUSTA COUNTY	634	862.0	322	862.8	312	861.2	611	879.6	312	897.8	299	861.4
BATH COUNTY	85	1,825.2	39	1,661.7	46	1,991.3	81	1,849.3	37	1,684.1	44	2,015.6
HIGHLAND COUNTY	29	1,279.2	17	1,513.8	12	1,049.0	29	1,291.8	17	1,532.9	12	1,056.3
ROCKBRIDGE COUNTY	234	1,045.8	117	1,060.6	117	1,031.4	227	1,063.1	116	1,101.4	111	1,025.9
ROCKINGHAM COUNTY	659	860.4	332	883.4	327	838.3	646	876.2	329	912.1	317	841.9
BUENA VISTA CITY	69	1,039.8	35	1,126.9	34	963.2	67	1,098.5	34	1,191.7	33	1,016.6
HARRISONBURG CITY	254	508.3	116	494.1	138	520.8	237	547.1	107	531.0	130	561.0
LEXINGTON CITY	59	843.5	25	645.2	34	1,089.7	50	818.5	19	563.6	31	1,132.2
STAUNTON CITY	350	1,472.5	169	1,565.8	181	1,394.9	315	1,555.2	149	1,621.0	166	1,500.5
WAYNESBORO CITY	248	1,163.7	126	1,244.4	122	1,090.6	225	1,226.0	112	1,282.8	113	1,174.5
PLANNING DISTRICT 7	2,031	904.6	1,026	923.5	1,005	886.1	1,944	933.3	980	953.0	964	914.2
CLARKE COUNTY	158	1,108.1	88	1,237.2	70	979.7	145	1,102.1	82	1,250.8	63	954.4
FREDERICK COUNTY	543	681.6	280	707.2	263	656.3	536	724.3	275	749.3	261	699.7
PAGE COUNTY	294	1,227.1	152	1,290.0	142	1,166.3	285	1,229.2	147	1,291.2	138	1,169.5
SHENANDOAH COUNTY	447	1,057.0	206	997.3	241	1,114.0	441	1,083.2	202	1,017.4	239	1,145.8
WARREN COUNTY	353	935.1	180	958.1	173	912.4	330	942.9	170	976.7	160	909.6
WINCHESTER CITY	236	887.7	120	911.6	116	864.2	207	930.8	104	950.8	103	911.4
PLANNING DISTRICT 8	9,269	403.8	4,521	397.6	4,748	409.9	7,556	463.3	3,616	442.8	3,940	483.9
ARLINGTON COUNTY	928	429.6	450	416.2	478	443.0	762	447.7	361	418.5	401	477.7
FAIRFAX COUNTY	4,657	423.1	2,242	411.6	2,415	434.4	3,837	500.0	1,810	471.3	2,027	528.8
LOUDOUN COUNTY	1,062	326.4	519	322.5	543	330.1	916	377.4	433	358.5	483	396.0
PRINCE WILLIAM COUNTY	1,474	351.8	756	362.6	718	341.1	1,153	408.2	589	413.0	564	403.3
ALEXANDRIA CITY	679	470.5	327	468.7	352	472.2	495	499.1	240	496.1	255	501.8
FAIRFAX CITY	169	749.5	74	669.2	95	826.7	146	858.4	60	719.2	86	992.5
FALLS CHURCH CITY	70	549.0	37	589.9	33	509.3	64	600.9	34	644.3	30	558.3
MANASSAS CITY	180	458.0	90	454.8	90	461.3	146	485.8	72	473.0	74	498.9
MANASSAS PARK CITY	50	326.1	26	334.2	24	317.8	37	331.1	17	296.3	20	367.9
PLANNING DISTRICT 9	1,431	851.3	714	855.7	717	846.9	1,223	850.1	608	854.0	615	846.2
CULPEPER COUNTY	360	758.3	194	805.6	166	709.5	296	777.1	162	849.0	134	705.0
FAUQUIER COUNTY	520	787.0	249	764.1	271	809.4	448	766.5	212	733.4	236	798.8
MADISON COUNTY	156	1,184.6	75	1,169.7	81	1,198.8	131	1,127.4	63	1,122.4	68	1,132.0
ORANGE COUNTY	342	1,007.7	169	1,015.6	173	1,000.1	298	1,036.5	146	1,034.5	152	1,038.5
RAPPAHANNOCK COUNTY	53	712.0	27	725.8	26	698.2	50	718.1	25	718.8	25	717.4
PLANNING DISTRICT 10	1,802	759.4	891	780.8	911	739.7	1,510	780.2	747	798.1	763	763.4
ALBEMARLE COUNTY	725	721.0	339	702.6	386	738.0	657	780.3	307	758.8	350	800.3
FLUVANNA COUNTY	203	778.9	110	920.7	93	659.0	160	743.0	88	872.7	72	628.9
GREENE COUNTY	141	755.6	72	781.4	69	730.5	129	764.2	65	779.3	64	749.4
LOUISA COUNTY	315	943.3	173	1,049.8	142	839.5	247	921.8	134	1,007.9	113	837.0
NELSON COUNTY	174	1,152.5	87	1,180.0	87	1,126.4	149	1,164.4	76	1,209.0	73	1,121.4
CHARLOTTESVILLE CITY	244	560.8	110	527.6	134	591.4	168	535.9	77	508.8	91	561.2
PLANNING DISTRICT 11	2,460	967.9	1,212	988.8	1,248	948.3	2,032	1,003.2	1,011	1,030.8	1,021	977.2
AMHERST COUNTY	358	1,112.9	186	1,213.5	172	1,021.4	293	1,160.0	163	1,361.1	130	978.7
APPOMATTOX COUNTY	159	1,057.1	77	1,051.3	82	1,062.6	121	1,025.2	62	1,072.7	59	979.7
BEDFORD COUNTY	593	856.4	313	911.7	280	801.9	551	863.3	286	903.2	265	824.1
CAMPBELL COUNTY	465	845.0	245	914.5	220	779.0	407	886.8	212	947.4	195	829.2
BEDFORD CITY	93	1,504.6	37	1,297.8	56	1,681.7	75	1,558.6	33	1,477.8	42	1,628.5
LYNCHBURG CITY	792	1,035.2	354	984.8	438	1,080.0	585	1,147.8	255	1,060.4	330	1,225.9

NOTE: THERE WERE TWO DEATHS OF INDETERMINATE SEX FOR FAIRFAX COUNTY.

[continued]

TABLE 11
RESIDENT DEATHS BY RACE AND SEX OF THE DECEDENT WITH RACE/SEX SPECIFIC RATES PER 100,000 POPULATION BY PLANNING DISTRICT AND CITY OR COUNTY
VIRGINIA, 2011

BLACK RACE						ALL OTHER RACES						PLANNING DISTRICT AND CITY / COUNTY
TOTAL		MALE		FEMALE		TOTAL		MALE		FEMALE		
NUMBER	RATE	NUMBER	RATE	NUMBER	RATE	NUMBER	RATE	NUMBER	RATE	NUMBER	RATE	
11,725	704.5	5,871	737.3	5,854	674.4	1,196	214.2	650	242.7	546	187.8	COMMONWEALTH OF VIRGINIA
10	252.4	4	126.2	6	757.6	1	165.0	1	289.9			PLANNING DISTRICT 1
						1	520.8	1	729.9			LEE COUNTY
4	1,932.4	1	980.4	3	2,857.1							SCOTT COUNTY
6	254.7	3	153.8	3	738.9							WISE COUNTY
												NORTON CITY
16	604.5	6	327.9	10	1,224.0							PLANNING DISTRICT 2
1	146.4	1	165.6									BUCHANAN COUNTY
1	934.6			1	1,724.1							DICKENSON COUNTY
												RUSSELL COUNTY
14	925.9	5	510.2	9	1,691.7							TAZEWELL COUNTY
45	828.9	18	627.8	27	1,053.9	4	293.7	3	456.6	1	141.8	PLANNING DISTRICT 3
												BLAND COUNTY
5	1,700.7	1	617.3	4	3,030.3							CARROLL COUNTY
6	1,496.3	3	1,401.9	3	1,604.3							GRAYSON COUNTY
2	246.3	1	243.3	1	249.4							SMYTH COUNTY
4	426.9	3	602.4	1	227.8	1	253.2	1	505.1			WASHINGTON COUNTY
12	1,156.1	4	775.2	8	1,532.6	1	463.0			1	943.4	WYTHE COUNTY
11	941.8	2	332.2	9	1,590.1	1	444.4	1	925.9			BRISTOL CITY
5	957.9	4	1,593.6	1	369.0	1	1,176.5	1	2,381.0			GALAX CITY
49	567.8	26	582.4	23	552.1	4	57.7	4	105.7			PLANNING DISTRICT 4
4	1,039.0	2	1,041.7	2	1,036.3							FLOYD COUNTY
5	1,449.3	4	2,352.9	1	571.4	1	1,087.0	1	2,083.3			GILES COUNTY
15	338.8	6	252.3	9	439.0	2	33.4	2	59.4			MONTGOMERY COUNTY
20	1,007.0	12	1,152.7	8	846.6							PULASKI COUNTY
5	336.5	2	292.8	3	373.6	1	198.8	1	471.7			RADFORD CITY
341	867.4	171	911.5	170	827.1	17	266.4	9	291.8	8	242.6	PLANNING DISTRICT 5
20	2,257.3	9	2,022.5	11	2,494.3							ALLEGHANY COUNTY
6	507.6	1	157.7	5	912.4	4	1,294.5	2	1,438.8	2	1,176.5	BOTETOURT COUNTY
												CRAIG COUNTY
37	682.0	17	647.9	20	714.0	2	67.9	1	71.8	1	64.5	ROANOKE COUNTY
7	850.5	2	469.5	5	1,259.4							COVINGTON CITY
255	879.3	135	988.9	120	781.9	9	373.4	4	331.7	5	415.3	ROANOKE CITY
16	812.2	7	728.4	9	892.0	2	368.3	2	754.7			SALEM CITY
128	742.6	64	701.8	64	788.5	5	89.5	2	74.2	3	103.9	PLANNING DISTRICT 6
21	618.0	9	403.4	12	1,028.3	2	290.3	1	297.6	1	283.3	AUGUSTA COUNTY
4	1,556.4	2	1,408.5	2	1,739.1							BATH COUNTY
												HIGHLAND COUNTY
6	776.2	1	257.7	5	1,298.7	1	400.0			1	719.4	ROCKBRIDGE COUNTY
13	722.2	3	299.4	10	1,253.1							ROCKINGHAM COUNTY
1	244.5			1	473.9	1	781.3	1	1,818.2			BUENA VISTA CITY
16	395.2	9	439.5	7	349.8	1	38.4			1	75.4	HARRISONBURG CITY
9	1,329.4	6	1,626.0	3	974.0							LEXINGTON CITY
35	1,090.3	20	1,351.4	15	867.1							STAUNTON CITY
23	867.3	14	1,116.4	9	643.8							WAYNESBORO CITY
82	680.7	43	685.4	39	675.6	5	119.9	3	151.3	2	91.5	PLANNING DISTRICT 7
13	1,540.3	6	1,373.0	7	1,719.9							CLARKE COUNTY
6	146.8	4	184.6	2	104.1	1	63.4	1	137.9			FREDERICK COUNTY
9	1,473.0	5	1,510.6	4	1,428.6							PAGE COUNTY
5	451.3	3	517.2	2	378.8	1	213.2	1	450.5			SHENANDOAH COUNTY
22	1,076.3	10	956.9	12	1,201.2	1	141.2			1	269.5	WARREN COUNTY
27	805.5	15	875.1	12	732.6	2	200.8	1	195.3	1	206.6	WINCHESTER CITY
1,008	332.6	515	351.6	493	314.8	705	195.1	390	224.4	315	167.9	PLANNING DISTRICT 8
116	556.1	63	621.5	53	494.3	50	200.4	26	221.8	24	181.5	ARLINGTON COUNTY
348	302.9	171	308.6	177	297.6	472	216.1	261	247.9	211	186.6	FAIRFAX COUNTY
77	271.5	41	298.2	36	246.4	69	127.0	45	170.5	24	86.0	LOUDOUN COUNTY
248	262.3	130	283.9	118	242.0	73	173.8	37	184.3	36	164.2	PRINCE WILLIAM COUNTY
169	506.4	81	509.9	88	503.1	15	127.8	6	109.0	9	144.4	ALEXANDRIA CITY
9	612.7	7	973.6	2	266.7	14	343.8	7	350.7	7	337.2	FAIRFAX CITY
3	432.3	1	278.6	2	597.0	3	213.2	2	314.5	1	129.7	FALLS CHURCH CITY
28	433.7	14	436.0	14	431.4	6	215.1	4	295.0	2	139.5	MANASSAS CITY
10	414.6	7	579.5	3	249.2	3	171.8	2	239.8	1	109.6	MANASSAS PARK CITY
197	946.4	99	930.7	98	962.9	11	322.5	7	434.5	4	222.2	PLANNING DISTRICT 9
62	762.3	31	712.6	31	819.5	2	159.5	1	154.1	1	165.3	CULPEPER COUNTY
67	1,095.3	33	1,100.7	34	1,090.1	5	332.4	4	585.7	1	121.8	FAUQUIER COUNTY
24	1,689.0	12	1,621.6	12	1,762.1	1	781.3			1	1,449.3	MADISON COUNTY
41	866.8	21	900.9	20	833.7	3	655.0	2	1,020.4	1	381.7	ORANGE COUNTY
3	724.6	2	917.4	1	510.2							RAPPAHANNOCK COUNTY
280	832.1	138	873.0	142	795.9	12	119.0	6	127.4	6	111.7	PLANNING DISTRICT 10
60	557.1	27	523.8	33	587.7	8	143.1	5	189.8	3	101.5	ALBEMARLE COUNTY
41	961.5	21	1,191.2	20	799.7	2	757.6	1	990.1	1	613.5	FLUVANNA COUNTY
12	843.3	7	976.3	5	708.2							GREENE COUNTY
67	1,073.9	39	1,289.3	28	871.2	1	277.0			1	497.5	LOUISA COUNTY
25	1,167.1	11	1,091.3	14	1,234.6							NELSON COUNTY
75	851.2	33	797.1	42	899.2	1	29.8			1	56.4	CHARLOTTESVILLE CITY
415	890.2	196	887.9	219	892.3	13	260.2	5	206.6	8	310.4	PLANNING DISTRICT 11
61	955.8	21	672.9	40	1,226.6	4	760.5	2	865.8	2	678.0	AMHERST COUNTY
37	1,176.5	15	999.3	22	1,338.2	1	1,063.8			1	1,960.8	APPOMATTOX COUNTY
42	958.2	27	1,231.8	15	684.6							BEDFORD COUNTY
57	687.4	32	800.4	25	582.2	1	118.2	1	239.8			CAMPBELL COUNTY
17	1,293.8	4	673.4	13	1,805.6	1	1,818.2			1	3,225.8	BEDFORD CITY
201	870.1	97	909.2	104	836.6	6	246.3	2	162.3	4	332.2	LYNCHBURG CITY

[continued]

TABLE 11
RESIDENT DEATHS BY RACE AND SEX OF THE DECEDENT WITH RACE/SEX SPECIFIC RATES PER 100,000 POPULATION BY PLANNING DISTRICT AND CITY OR COUNTY
VIRGINIA, 2011

PLANNING DISTRICT AND CITY / COUNTY	ALL RACES						WHITE RACE					
	TOTAL		MALE		FEMALE		TOTAL		MALE		FEMALE	
	NUMBER	RATE	NUMBER	RATE	NUMBER	RATE	NUMBER	RATE	NUMBER	RATE	NUMBER	RATE
COMMONWEALTH OF VIRGINIA	60,325	745.1	29,757	748.4	30,568	741.9	47,404	807.0	23,236	797.9	24,168	816.0
PLANNING DISTRICT 12	3,199	1,290.9	1,592	1,334.4	1,607	1,250.6	2,521	1,360.3	1,258	1,394.9	1,263	1,327.5
FRANKLIN COUNTY	544	964.2	270	970.9	274	957.7	500	983.8	248	989.1	252	978.6
HENRY COUNTY	704	1,310.0	363	1,400.9	341	1,225.3	584	1,424.7	293	1,475.5	291	1,377.1
PATRICK COUNTY	264	1,435.6	150	1,664.4	114	1,215.6	253	1,485.9	144	1,724.1	109	1,256.5
PITTSYLVANIA COUNTY	672	1,069.3	356	1,155.7	316	986.3	529	1,096.6	280	1,175.3	249	1,019.9
DANVILLE CITY	757	1,766.5	328	1,673.0	429	1,845.4	487	2,305.2	214	2,173.9	273	2,419.8
MARTINSVILLE CITY	258	1,902.8	125	2,028.9	133	1,797.8	168	2,359.2	79	2,444.3	89	2,288.5
PLANNING DISTRICT 13	1,082	1,259.9	558	1,316.3	524	1,204.8	695	1,402.8	360	1,480.5	335	1,327.9
BRUNSWICK COUNTY	177	1,028.8	96	1,064.7	81	989.4	80	1,113.4	41	1,116.6	39	1,110.2
HALIFAX COUNTY	454	1,259.2	235	1,365.3	219	1,162.2	316	1,416.7	167	1,550.0	149	1,292.2
MECKLENBURG COUNTY	451	1,382.5	227	1,404.6	224	1,360.8	299	1,491.0	152	1,540.0	147	1,443.6
PLANNING DISTRICT 14	1,123	1,073.5	548	1,022.1	575	1,127.5	747	1,094.0	364	1,044.9	383	1,145.1
AMELIA COUNTY	141	1,101.1	70	1,116.2	71	1,086.6	114	1,187.9	57	1,194.5	57	1,181.3
BUCKINGHAM COUNTY	161	931.8	92	964.5	69	891.6	105	957.4	58	987.6	47	922.7
CHARLOTTE COUNTY	159	1,271.5	78	1,269.5	81	1,273.4	104	1,208.9	51	1,182.5	53	1,235.4
CUMBERLAND COUNTY	85	852.6	44	912.5	41	796.6	55	837.4	27	831.5	28	843.1
LUNENBURG COUNTY	137	1,064.2	70	1,021.9	67	1,112.2	88	1,074.9	46	1,078.5	42	1,070.9
NOTTOWAY COUNTY	205	1,294.2	100	1,192.6	105	1,408.5	131	1,413.0	65	1,358.7	66	1,470.9
PRINCE EDWARD COUNTY	235	1,006.7	94	809.9	141	1,201.3	150	994.1	60	791.5	90	1,198.7
PLANNING DISTRICT 15	7,653	755.7	3,746	769.6	3,907	742.9	5,386	812.8	2,625	809.5	2,761	816.0
CHARLES CITY COUNTY	78	1,077.2	39	1,091.2	39	1,063.5	28	898.0	14	861.0	14	938.3
CHESTERFIELD COUNTY	2,022	631.3	1,038	673.5	984	592.2	1,651	714.8	858	760.7	793	671.1
GOOCHLAND COUNTY	181	827.1	92	847.5	89	807.0	144	836.9	77	914.3	67	762.8
HANOVER COUNTY	771	768.4	379	769.0	392	767.8	679	770.6	331	763.3	348	777.7
HENRICO COUNTY	2,458	791.8	1,100	752.9	1,358	826.4	1,875	977.8	823	896.3	1,052	1,052.7
NEW KENT COUNTY	131	696.0	68	711.3	63	680.2	100	638.2	53	669.7	47	606.1
POWHATAN COUNTY	189	672.4	97	640.2	92	710.0	164	686.4	82	664.3	82	710.1
RICHMOND CITY	1,823	887.0	933	951.4	890	828.1	745	810.6	387	841.5	358	779.7
PLANNING DISTRICT 16	1,895	565.7	960	581.1	935	550.8	1,539	597.8	776	606.6	763	589.2
CAROLINE COUNTY	228	795.1	122	867.0	106	725.9	150	776.4	79	827.0	71	726.9
KING GEORGE COUNTY	146	604.3	80	657.5	66	550.3	114	600.3	61	631.0	53	568.4
SPOTSYLVANIA COUNTY	768	617.7	381	626.1	387	609.7	650	654.6	323	662.0	327	647.4
STAFFORD COUNTY	560	423.8	291	438.5	269	409.0	475	467.4	245	475.2	230	459.3
FREDERICKSBURG CITY	193	751.2	86	731.3	107	768.1	150	824.9	68	813.7	82	834.4
PLANNING DISTRICT 17	699	1,382.6	342	1,358.3	357	1,406.6	527	1,481.5	249	1,417.2	278	1,544.2
LANCASTER COUNTY	200	1,772.7	102	1,920.2	98	1,641.5	157	1,971.1	79	2,093.8	78	1,860.7
NORTHUMBERLAND COUNTY	183	1,468.6	97	1,597.5	86	1,346.1	131	1,426.4	69	1,522.5	62	1,332.8
RICHMOND COUNTY	98	1,062.9	41	788.8	57	1,417.2	77	1,236.9	30	921.9	47	1,582.0
WESTMORELAND COUNTY	218	1,239.0	102	1,186.6	116	1,289.0	162	1,328.0	71	1,181.2	91	1,470.6
PLANNING DISTRICT 18	947	1,041.8	483	1,084.4	464	1,000.8	741	1,007.5	372	1,028.2	369	987.6
ESSEX COUNTY	134	1,195.9	71	1,345.0	63	1,063.1	82	1,245.6	42	1,335.0	40	1,163.8
GLOUCESTER COUNTY	342	926.8	181	992.2	161	862.9	298	907.2	154	946.7	144	868.4
KING AND QUEEN COUNTY	77	1,100.5	35	1,006.6	42	1,193.2	41	847.8	19	778.7	22	918.2
KING WILLIAM COUNTY	126	788.4	68	871.5	58	709.2	92	733.3	46	746.0	46	721.0
MATHEWS COUNTY	112	1,249.7	53	1,215.3	59	1,282.3	102	1,272.6	50	1,278.1	52	1,267.4
MIDDLESEX COUNTY	156	1,437.3	75	1,394.8	81	1,478.9	126	1,445.6	61	1,435.6	65	1,455.1
PLANNING DISTRICT 19	1,676	964.2	862	978.0	814	950.1	1,016	1,115.0	515	1,117.0	501	1,112.9
DINWIDDIE COUNTY	213	762.9	117	852.6	96	676.3	141	772.9	80	872.6	61	672.1
GREENSVILLE COUNTY	115	949.5	69	909.3	46	1,016.8	61	1,293.2	39	1,343.0	22	1,213.5
PRINCE GEORGE COUNTY	226	618.2	112	559.6	114	689.2	164	706.2	82	673.7	82	742.0
SURRY COUNTY	62	894.5	26	761.3	36	1,023.9	31	846.3	14	741.5	17	957.7
SUSSEX COUNTY	141	1,166.5	82	1,152.2	59	1,187.1	75	1,517.3	43	1,554.6	32	1,469.9
COLONIAL HEIGHTS CITY	204	1,169.7	100	1,241.5	104	1,108.2	190	1,298.4	94	1,381.1	96	1,226.5
EMPORIA CITY	91	1,550.0	50	1,815.5	41	1,315.4	39	1,891.4	17	1,774.5	22	1,992.8
HOPEWELL CITY	253	1,120.5	120	1,141.2	133	1,102.4	188	1,406.1	91	1,433.5	97	1,381.4
PETERSBURG CITY	371	1,147.7	186	1,243.2	185	1,065.4	127	2,025.8	55	1,776.5	72	2,269.1
PLANNING DISTRICT 20	8,584	744.3	4,191	736.1	4,393	752.3	5,580	784.3	2,706	751.0	2,874	818.5
ISLE OF WIGHT COUNTY	339	958.8	186	1,081.3	153	842.8	244	942.7	130	1,011.7	114	874.6
SOUTHAMPTON COUNTY	183	994.1	86	904.2	97	1,090.3	100	891.0	48	830.4	52	955.4
CHESAPEAKE CITY	1,560	693.2	759	693.9	801	692.5	1,058	724.4	504	694.4	554	753.9
FRANKLIN CITY	131	1,525.4	60	1,555.6	71	1,500.7	78	2,176.3	35	2,088.3	43	2,253.7
NORFOLK CITY	1,852	763.3	894	712.4	958	817.8	984	801.8	460	679.7	524	951.9
PORTSMOUTH CITY	1,059	1,106.8	549	1,191.7	510	1,027.9	506	1,212.8	265	1,265.2	241	1,160.1
SUFFOLK CITY	705	830.1	343	839.5	362	821.4	409	894.5	209	920.2	200	869.1
VIRGINIA BEACH CITY	2,755	622.3	1,314	605.5	1,441	638.5	2,201	699.8	1,055	675.9	1,146	723.4
PLANNING DISTRICT 21	3,701	776.2	1,844	802.2	1,857	752.1	2,452	852.6	1,199	842.6	1,253	862.4
JAMES CITY COUNTY	618	906.2	310	941.7	308	873.0	534	947.3	262	961.4	272	934.2
YORK COUNTY	403	609.4	196	606.8	207	611.8	327	629.0	155	602.3	172	655.1
HAMPTON CITY	1,090	799.1	526	805.5	564	793.3	585	951.9	275	890.8	310	1,013.5
NEWPORT NEWS CITY	1,394	776.1	706	814.6	688	740.2	835	878.6	418	880.5	417	876.7
POQUOSON CITY	93	775.0	47	793.5	46	757.0	92	799.4	47	822.8	45	776.4
WILLIAMSBURG CITY	103	713.1	59	872.5	44	572.8	79	703.7	42	799.2	37	619.6
PLANNING DISTRICT 22	668	1,461.3	342	1,543.2	326	1,384.2	450	1,460.3	233	1,523.9	217	1,397.7
ACCOMACK COUNTY	467	1,400.9	256	1,574.9	211	1,235.3	336	1,446.3	182	1,577.3	154	1,317.0
NORTHAMPTON COUNTY	201	1,624.0	86	1,455.9	115	1,777.4	114	1,503.4	51	1,359.6	63	1,644.1
PLANNING DISTRICT 23	12,285	753.6	6,035	755.1	6,250	752.2	8,032	804.0	3,905	776.9	4,127	831.4
UNKNOWN VIRGINIA												

NOTES: PLANNING DISTRICT 23, THE HAMPTON ROADS PLANNING DISTRICT, IS THE AGGREGATE OF PLANNING DISTRICTS 20 AND 21.

TABLE 11
RESIDENT DEATHS BY RACE AND SEX OF THE DECEDENT WITH RACE/SEX SPECIFIC RATES PER 100,000 POPULATION BY PLANNING DISTRICT AND CITY OR COUNTY
VIRGINIA, 2011

BLACK RACE						ALL OTHER RACES						PLANNING DISTRICT AND CITY / COUNTY
TOTAL		MALE		FEMALE		TOTAL		MALE		FEMALE		
NUMBER	RATE	NUMBER	RATE	NUMBER	RATE	NUMBER	RATE	NUMBER	RATE	NUMBER	RATE	
11,725	704.5	5,871	737.3	5,854	674.4	1,196	214.2	650	242.7	546	187.8	COMMONWEALTH OF VIRGINIA
670	1,117.4	330	1,182.9	340	1,060.4	8	317.7	4	327.6	4	308.4	PLANNING DISTRICT 12
44	883.5	22	900.5	22	867.2							FRANKLIN COUNTY
120	979.3	70	1,203.0	50	777.0							HENRY COUNTY
11	901.6	6	1,005.0	5	802.6							PATRICK COUNTY
138	975.1	73	1,080.8	65	878.6	5	1,103.8	3	1,327.4	2	881.1	PITTSYLVANIA COUNTY
269	1,274.0	114	1,206.9	155	1,328.4	1	163.4			1	336.7	DANVILLE CITY
88	1,410.0	45	1,585.1	43	1,264.0	2	1,015.2	1	1,111.1	1	934.6	MARTINSVILLE CITY
386	1,086.0	197	1,114.3	189	1,058.1	1	125.5	1	253.8			PLANNING DISTRICT 13
97	979.9	55	1,039.7	42	911.3							BRUNSWICK COUNTY
137	1,018.1	67	1,066.2	70	976.0	1	339.0	1	649.4			HALIFAX COUNTY
152	1,247.2	75	1,228.3	77	1,266.2							MECKLENBURG COUNTY
375	1,064.4	183	1,002.6	192	1,130.9	1	90.7	1	189.0			PLANNING DISTRICT 14
27	878.0	13	909.7	14	850.5							AMELIA COUNTY
56	908.4	34	948.4	22	852.7							BUCKINGHAM COUNTY
55	1,438.7	27	1,501.7	28	1,382.7							CHARLOTTE COUNTY
30	906.3	17	1,108.2	13	732.0							CUMBERLAND COUNTY
49	1,069.9	24	943.4	25	1,227.9							LUNENBURG COUNTY
73	1,143.7	34	969.8	39	1,355.6	1	537.6	1	1,052.6			NOTTOWAY COUNTY
85	1,076.8	34	881.5	51	1,263.3							PRINCE EDWARD COUNTY
2,149	713.0	1,060	765.3	1,089	668.6	118	242.6	61	254.9	57	230.6	PLANNING DISTRICT 15
41	1,158.2	20	1,182.7	21	1,135.7	9	1,543.7	5	1,945.5	4	1,227.0	CHARLES CITY COUNTY
335	445.6	159	460.7	176	432.7	36	254.9	21	308.1	15	205.3	CHESTERFIELD COUNTY
35	808.3	13	574.0	22	1,065.4	2	576.4	2	1,190.5			GOOCHLAND COUNTY
82	808.8	41	827.3	41	791.0	10	478.7	7	726.9	3	266.4	HANOVER COUNTY
540	566.5	261	612.6	279	529.3	43	183.9	16	136.9	27	230.9	HENRICO COUNTY
28	1,029.8	14	981.1	14	1,083.6	3	691.2	1	456.6	2	930.2	NEW KENT COUNTY
24	605.4	14	520.3	10	785.5	1	393.7	1	854.7			POWHATAN COUNTY
1,064	1,002.0	538	1,112.3	526	909.6	14	188.3	8	216.1	6	160.7	RICHMOND CITY
337	518.0	173	545.4	164	492.0	19	151.9	11	197.3	8	115.4	PLANNING DISTRICT 16
78	887.2	43	1,009.2	35	772.5							CAROLINE COUNTY
31	670.6	19	846.3	12	504.6	1	183.2			1	344.8	KING GEORGE COUNTY
107	517.5	51	504.8	56	529.7	11	252.8	7	356.8	4	167.4	SPOTSYLVANIA COUNTY
79	320.9	42	343.1	37	298.9	6	101.9	4	155.7	2	60.3	STAFFORD COUNTY
42	661.6	18	626.5	24	690.6	1	86.3			1	159.0	FREDERICKSBURG CITY
171	1,185.9	92	1,252.7	79	1,116.4	1	177.0	1	378.8			PLANNING DISTRICT 17
43	1,341.7	23	1,536.4	20	1,171.0							LANCASTER COUNTY
52	1,631.1	28	1,872.9	24	1,417.6							NORTHUMBERLAND COUNTY
21	722.6	11	582.3	10	983.3							RICHMOND COUNTY
55	1,074.0	30	1,218.0	25	940.6	1	363.6	1	819.7			WESTMORELAND COUNTY
198	1,256.0	104	1,368.1	94	1,151.7	8	502.8	7	924.7	1	119.9	PLANNING DISTRICT 18
52	1,182.6	29	1,426.5	23	972.9							ESSEX COUNTY
43	1,252.2	26	1,529.4	17	980.4	1	161.8	1	363.6			GLOUCESTER COUNTY
33	1,642.6	14	1,470.6	19	1,797.5	3	1,973.7	2	2,352.9	1	1,492.5	KING AND QUEEN COUNTY
30	992.7	18	1,261.4	12	752.4	4	968.5	4	1,904.8			KING WILLIAM COUNTY
10	1,168.2	3	742.6	7	1,548.7							MATHEWS COUNTY
30	1,466.3	14	1,289.1	16	1,666.7							MIDDLESEX COUNTY
646	815.5	340	840.8	306	789.2	14	402.0	7	438.9	7	370.8	PLANNING DISTRICT 19
70	748.3	36	815.0	34	688.7	2	625.0	1	724.6	1	549.5	DINWIDDIE COUNTY
52	712.1	30	647.7	22	824.0	2	2,150.5			2	4,878.0	GREENSVILLE COUNTY
58	475.1	27	369.4	31	633.0	4	355.6	3	565.0	1	168.4	PRINCE GEORGE COUNTY
31	964.5	12	801.1	19	1,107.2							SURRY COUNTY
64	909.3	37	862.1	27	983.2	2	1,886.8	2	3,389.8			SUSSEX COUNTY
12	578.6	5	537.6	7	611.9	2	272.9	1	313.5	1	241.5	COLONIAL HEIGHTS CITY
51	1,369.9	33	1,883.6	18	913.2	1	1,162.8			1	2,381.0	EMPORIA CITY
64	729.8	29	728.8	35	730.5	1	227.3			1	396.8	HOPEWELL CITY
244	955.7	131	1,126.4	113	812.9							PETERSBURG CITY
2,812	737.1	1,381	765.1	1,431	712.0	192	317.7	104	364.1	88	276.1	PLANNING DISTRICT 20
94	1,052.7	56	1,361.2	38	789.2	1	184.2			1	327.9	ISLE OF WIGHT COUNTY
83	1,180.5	38	1,040.2	45	1,332.1							SOUTHAMPTON COUNTY
480	687.9	238	729.7	242	651.2	22	238.9	17	406.9	5	99.4	CHESAPEAKE CITY
52	1,063.8	24	1,126.2	28	1,015.6	1	862.1	1	2,000.0			FRANKLIN CITY
825	762.7	408	787.9	417	739.6	43	366.4	26	431.6	17	297.6	NORFOLK CITY
544	1,049.0	281	1,165.7	263	947.6	9	427.4	3	295.3	6	550.5	PORTSMOUTH CITY
291	785.4	131	762.9	160	804.9	5	232.0	3	308.0	2	169.3	SUFFOLK CITY
443	472.4	205	456.3	238	487.3	111	322.5	54	337.4	57	309.5	VIRGINIA BEACH CITY
1,195	708.6	623	795.0	572	633.7	54	262.6	22	239.0	32	281.8	PLANNING DISTRICT 21
76	787.3	46	986.7	30	601.1	8	367.5	2	199.2	6	511.5	JAMES CITY COUNTY
66	677.1	36	778.9	30	585.4	10	227.4	5	257.3	5	203.7	YORK COUNTY
491	701.1	245	758.3	246	652.1	14	285.1	6	282.5	8	287.2	HAMPTON CITY
538	700.4	279	782.2	259	629.4	21	270.9	9	255.5	12	283.6	NEWPORT NEWS CITY
						1	292.4			1	510.2	POQUOSON CITY
24	1,074.8	17	1,634.6	7	586.8							WILLIAMSBURG CITY
215	1,509.0	108	1,649.9	107	1,389.2	3	461.5	1	306.7	2	617.3	PLANNING DISTRICT 22
129	1,342.1	73	1,634.6	56	1,088.2	2	406.5	1	400.0	1	413.2	ACCOMACK COUNTY
86	1,855.0	35	1,682.7	51	1,995.3	1	632.9			1	1,219.5	NORTHAMPTON COUNTY
4,007	728.4	2,004	774.1	2,003	687.8	246	303.7	126	333.6	120	277.6	PLANNING DISTRICT 23
												UNKNOWN VIRGINIA

TABLE 12
RESIDENT DEATHS FROM FOURTEEN LEADING CAUSES OF DEATH
WITH UNADJUSTED RATES PER 100,000 POPULATION
BY PLANNING DISTRICT AND CITY OR COUNTY
VIRGINIA, 2011

PLANNING DISTRICT AND CITY / COUNTY	DEATHS FROM ALL CAUSES		MALIGNANT NEOPLASMS		DISEASES OF THE HEART		CEREBROVASCULAR DISEASES		CHRONIC LOWER RESPIRATORY DISEASES		UNINTENTIONAL INJURY	
	NUMBER	RATE	NUMBER	RATE	NUMBER	RATE	NUMBER	RATE	NUMBER	RATE	NUMBER	RATE
COMMONWEALTH OF VIRGINIA	60,325	745.1	14,261	176.1	13,201	163.0	3,327	41.1	3,097	38.3	2,726	33.7
PLANNING DISTRICT 1	1,098	1,169.4	265	282.2	255	271.6	50	53.3	70	74.6	69	73.5
LEE COUNTY	277	1,101.6	61	242.6	77	306.2	12	47.7	20	79.5	19	75.6
SCOTT COUNTY	303	1,310.2	79	341.6	60	259.4	15	64.9	19	82.2	16	69.2
WISE COUNTY	476	1,145.2	113	271.9	103	247.8	22	52.9	27	65.0	33	79.4
NORTON CITY	42	1,036.0	12	296.0	15	370.0	1	24.7	4	98.7	1	24.7
PLANNING DISTRICT 2	1,453	1,288.3	312	276.6	384	340.5	48	42.6	111	98.4	101	89.6
BUCHANAN COUNTY	270	1,145.0	47	199.3	78	330.8	9	38.2	23	97.5	25	106.0
DICKENSON COUNTY	195	1,238.8	49	311.3	35	222.3	2	12.7	22	139.8	18	114.4
RUSSELL COUNTY	332	1,154.8	84	292.2	88	306.1	10	34.8	18	62.6	23	80.0
TAZEWELL COUNTY	656	1,467.1	132	295.2	183	409.3	27	60.4	48	107.3	35	78.3
PLANNING DISTRICT 3	2,376	1,231.6	513	265.9	553	286.6	117	60.6	200	103.7	117	60.6
BLAND COUNTY	87	1,276.0	20	293.3	17	249.3	7	102.7	9	132.0	6	88.0
CARROLL COUNTY	326	1,087.4	68	226.8	76	253.5	19	63.4	18	60.0	18	60.0
GRAYSON COUNTY	213	1,389.6	56	365.3	45	293.6	13	84.8	20	130.5	9	58.7
SMYTH COUNTY	432	1,348.8	85	265.4	97	302.9	18	56.2	49	153.0	21	65.6
WASHINGTON COUNTY	616	1,123.5	139	253.5	155	282.7	25	45.6	44	80.3	32	58.4
WYTHE COUNTY	320	1,095.7	67	229.4	74	253.4	13	44.5	34	116.4	12	41.1
BRISTOL CITY	263	1,481.7	56	315.5	66	371.8	11	62.0	22	123.9	16	90.1
GALAX CITY	119	1,704.1	22	315.1	23	329.4	11	157.5	4	57.3	3	43.0
PLANNING DISTRICT 4	1,486	835.5	311	174.9	350	196.8	89	50.0	97	54.5	83	46.7
FLOYD COUNTY	142	923.4	27	175.6	32	208.1	8	52.0	11	71.5	9	58.5
GILES COUNTY	222	1,296.4	47	274.5	63	367.9	15	87.6	19	111.0	6	35.0
MONTGOMERY COUNTY	610	646.6	128	135.7	124	131.4	35	37.1	43	45.6	43	45.6
PULASKI COUNTY	415	1,199.2	90	260.1	106	306.3	25	72.2	19	54.9	22	63.6
RADFORD CITY	97	591.0	19	115.8	25	152.3	6	36.6	5	30.5	3	18.3
PLANNING DISTRICT 5	3,071	1,118.5	663	241.5	780	284.1	160	58.3	194	70.7	115	41.9
ALLEGHANY COUNTY	220	1,360.1	46	284.4	53	327.7	10	61.8	12	74.2	8	49.5
BOTETOURT COUNTY	291	883.7	75	227.8	76	230.8	18	54.7	9	27.3	21	63.8
CRAIG COUNTY	54	1,059.0	12	235.3	16	313.8	4	78.4	5	98.1	3	58.8
ROANOKE COUNTY	982	1,058.9	207	223.2	259	279.3	50	53.9	59	63.6	27	29.1
COVINGTON CITY	74	1,246.0	17	286.2	8	134.7	6	101.0	4	67.4	4	67.4
ROANOKE CITY	1,160	1,199.4	241	249.2	286	295.7	54	55.8	86	88.9	45	46.5
SALEM CITY	290	1,161.8	65	260.4	82	328.5	18	72.1	19	76.1	7	28.0
PLANNING DISTRICT 6	2,621	909.7	625	216.9	553	191.9	152	52.8	139	48.2	107	37.1
AUGUSTA COUNTY	634	862.0	162	220.3	143	194.4	33	44.9	28	38.1	29	39.4
BATH COUNTY	85	1,825.2	19	408.0	17	365.0	4	85.9	6	128.8	4	85.9
HIGHLAND COUNTY	29	1,279.2	6	264.7	3	132.3	2	88.2	5	220.6		
ROCKBRIDGE COUNTY	234	1,045.8	49	219.0	58	259.2	12	53.6	14	62.6	13	58.1
ROCKINGHAM COUNTY	659	860.4	165	215.4	133	173.7	39	50.9	29	37.9	34	44.4
BUENA VISTA CITY	69	1,039.8	15	226.0	20	301.4	2	30.1	4	60.3	1	15.1
HARRISONBURG CITY	254	508.3	58	116.1	37	74.0	21	42.0	11	22.0	9	18.0
LEXINGTON CITY	59	843.5	13	185.8	9	128.7	4	57.2	3	42.9	1	14.3
STAUNTON CITY	350	1,472.5	80	336.6	74	311.3	25	105.2	23	96.8	12	50.5
WAYNESBORO CITY	248	1,163.7	58	272.2	59	276.9	10	46.9	16	75.1	4	18.8
PLANNING DISTRICT 7	2,031	904.6	515	229.4	396	176.4	98	43.7	127	56.6	96	42.8
CLARKE COUNTY	158	1,108.1	46	322.6	34	238.5	4	28.1	13	91.2	3	21.0
FREDERICK COUNTY	543	681.6	159	199.6	90	113.0	23	28.9	34	42.7	31	38.9
PAGE COUNTY	294	1,227.1	70	292.2	62	258.8	13	54.3	22	91.8	12	50.1
SHENANDOAH COUNTY	447	1,057.0	92	217.6	97	229.4	23	54.4	25	59.1	22	52.0
WARREN COUNTY	353	935.1	97	257.0	62	164.2	20	53.0	15	39.7	21	55.6
WINCHESTER CITY	236	887.7	51	191.8	51	191.8	15	56.4	18	67.7	7	26.3
PLANNING DISTRICT 8	9,269	403.8	2,388	104.0	1,837	80.0	490	21.3	361	15.7	421	18.3
ARLINGTON COUNTY	928	429.6	214	99.1	207	95.8	56	25.9	36	16.7	33	15.3
FAIRFAX COUNTY	4,657	423.1	1,219	110.7	924	83.9	247	22.4	183	16.6	205	18.6
LOUDOUN COUNTY	1,062	326.4	303	93.1	190	58.4	47	14.4	38	11.7	44	13.5
PRINCE WILLIAM COUNTY	1,474	351.8	406	96.9	269	64.2	72	17.2	66	15.8	85	20.3
ALEXANDRIA CITY	679	470.5	160	110.9	147	101.9	36	24.9	21	14.6	26	18.0
FAIRFAX CITY	169	749.5	27	119.7	34	150.8	18	79.8	7	31.0	10	44.3
FALLS CHURCH CITY	70	549.0	13	102.0	17	133.3	1	7.8	3	23.5	5	39.2
MANASSAS CITY	180	458.0	33	84.0	37	94.1	10	25.4	4	10.2	8	20.4
MANASSAS PARK CITY	50	326.1	13	84.8	12	78.3	3	19.6	3	19.6	5	32.6
PLANNING DISTRICT 9	1,431	851.3	347	206.4	270	160.6	74	44.0	68	40.5	87	51.8
CULPEPER COUNTY	360	758.3	91	191.7	65	136.9	16	33.7	17	35.8	23	48.4
FAUQUIER COUNTY	520	787.0	118	178.6	92	139.2	22	33.3	26	39.4	38	57.5
MADISON COUNTY	156	1,184.6	41	311.3	28	212.6	11	83.5	4	30.4	7	53.2
ORANGE COUNTY	342	1,007.7	87	256.3	69	203.3	23	67.8	16	47.1	17	50.1
RAPPAHANNOCK COUNTY	53	712.0	10	134.3	16	214.9	2	26.9	5	67.2	2	26.9
PLANNING DISTRICT 10	1,802	759.4	478	201.5	367	154.7	116	48.9	97	40.9	77	32.5
ALBEMARLE COUNTY	725	721.0	174	173.0	141	140.2	52	51.7	46	45.7	35	34.8
FLUVANNA COUNTY	203	778.9	61	234.1	46	176.5	6	23.0	5	19.2	7	26.9
GREENE COUNTY	141	755.6	28	150.1	34	182.2	5	26.8	6	32.2	5	26.8
LOUISA COUNTY	315	943.3	98	293.5	64	191.6	18	53.9	21	62.9	12	35.9
NELSON COUNTY	174	1,152.5	51	337.8	35	231.8	18	119.2	9	59.6	8	53.0
CHARLOTTESVILLE CITY	244	560.8	66	151.7	47	108.0	17	39.1	10	23.0	10	23.0
PLANNING DISTRICT 11	2,460	967.9	549	216.0	572	225.0	149	58.6	119	46.8	104	40.9
AMHERST COUNTY	358	1,112.9	82	254.9	83	258.0	18	56.0	13	40.4	18	56.0
APPOMATTOX COUNTY	159	1,057.1	36	239.3	38	252.6	11	73.1	6	39.9	7	46.5
BEDFORD COUNTY	593	856.4	149	215.2	141	203.6	37	53.4	25	36.1	22	31.8
CAMPBELL COUNTY	465	845.0	104	189.0	110	199.9	26	47.2	32	58.1	18	32.7
BEDFORD CITY	93	1,504.6	18	291.2	21	339.8	9	145.6	3	48.5	6	97.1
LYNCHBURG CITY	792	1,035.2	160	209.1	179	234.0	48	62.7	40	52.3	33	43.1

[continued]

TABLE 12
RESIDENT DEATHS FROM FOURTEEN LEADING CAUSES OF DEATH
WITH UNADJUSTED RATES PER 100,000 POPULATION
BY PLANNING DISTRICT AND CITY OR COUNTY
VIRGINIA, 2011

ALZHEIMER'S DISEASE		DIABETES MELLITUS		NEPHRITIS AND NEPHROSIS		INFLUENZA AND PNEUMONIA		SEPTICEMIA		SUICIDE		CHRONIC LIVER DISEASE		PRIMARY HYPERTENSION AND RENAL DISEASE		PNEUMONITIS	
NUMBER	RATE	NUMBER	RATE	NUMBER	RATE	NUMBER	RATE	NUMBER	RATE	NUMBER	RATE	NUMBER	RATE	NUMBER	RATE	NUMBER	RATE
1,800	22.2	1,628	20.1	1,425	17.6	1,404	17.3	1,372	16.9	1,052	13.0	725	9.0	569	7.0	560	6.9
30	32.0	31	33.0	32	34.1	16	17.0	21	22.4	23	24.5	11	11.7	10	10.7	13	13.8
6	23.9	9	35.8	13	51.7	4	15.9	7	27.8	5	19.9	2	8.0	1	4.0	4	15.9
12	51.9	11	47.6	5	21.6	7	30.3			6	25.9	4	17.3	4	17.3	4	17.3
12	28.9	10	24.1	14	33.7	5	12.0	14	33.7	10	24.1	5	12.0	3	7.2	5	12.0
		1	24.7							2	49.3			2	49.3		
32	28.4	49	43.4	31	27.5	48	42.6	21	18.6	20	17.7	17	15.1	15	13.3	8	7.1
5	21.2	8	33.9	6	25.4	6	25.4	3	12.7	2	8.5	5	21.2	3	12.7	1	4.2
2	12.7	6	38.1	4	25.4	9	57.2	1	6.4	6	38.1	1	6.4	3	19.1	3	19.1
3	10.4	4	13.9	7	24.3	17	59.1	4	13.9	5	17.4	4	13.9	2	7.0	1	3.5
22	49.2	31	69.3	14	31.3	16	35.8	13	29.1	7	15.7	7	15.7	7	15.7	3	6.7
75	38.9	67	34.7	46	23.8	59	30.6	48	24.9	45	23.3	30	15.6	23	11.9	17	8.8
		6	88.0	2	29.3	2	29.3	2	29.3	1	14.7	1	14.7				
7	23.3	8	26.7	7	23.3	10	33.4	9	30.0	7	23.3	3	10.0	4	13.3	2	6.7
10	65.2	8	52.2	3	19.6	2	13.0	1	6.5	6	39.1	1	6.5	1	6.5	4	26.1
19	59.3	14	43.7	6	18.7	13	40.6	13	40.6	4	12.5	7	21.9	3	9.4	3	9.4
15	27.4	12	21.9	15	27.4	17	31.0	6	10.9	11	20.1	9	16.4	7	12.8	4	7.3
10	34.2	10	34.2	8	27.4	3	10.3	9	30.8	7	24.0	2	6.8	4	13.7	1	3.4
8	45.1	9	50.7	5	28.2	7	39.4	7	39.4	4	22.5	4	22.5	4	22.5	2	11.3
6	85.9					5	71.6	1	14.3	5	71.6	3	43.0			1	14.3
19	10.7	31	17.4	46	25.9	40	22.5	24	13.5	28	15.7	23	12.9	8	4.5	16	9.0
4	26.0	3	19.5	3	19.5	6	39.0	6	39.0	1	6.5	1	6.5				
5	29.2	2	11.7	5	29.2	6	35.0	3	17.5	5	29.2	1	5.8	3	17.5	2	11.7
6	6.4	8	8.5	20	21.2	12	12.7	8	8.5	13	13.8	10	10.6	4	4.2	8	8.5
3	8.7	14	40.5	17	49.1	12	34.7	6	17.3	8	23.1	10	28.9	1	2.9	4	11.6
1	6.1	4	24.4	1	6.1	4	24.4	1	6.1	1	6.1	1	6.1			2	12.2
96	35.0	72	26.2	85	31.0	60	21.9	79	28.8	50	18.2	60	21.9	24	8.7	21	7.6
7	43.3	5	30.9	9	55.6	4	24.7	8	49.5	5	30.9	5	30.9	3	18.5	1	6.2
6	18.2	7	21.3	2	6.1	8	24.3	4	12.1	6	18.2	4	12.1	1	3.0	3	9.1
		1	19.6	1	19.6	1	19.6	1	19.6	2	39.2	1	19.6	2	39.2		
34	36.7	27	29.1	25	27.0	19	20.5	22	23.7	14	15.1	16	17.3	4	4.3	6	6.5
6	101.0	2	33.7	3	50.5	3	50.5			1	16.8	4	67.4				
35	36.2	26	26.9	35	36.2	21	21.7	32	33.1	18	18.6	28	29.0	10	10.3	10	10.3
8	32.0	4	16.0	10	40.1	4	16.0	12	48.1	4	16.0	2	8.0	4	16.0	1	4.0
125	43.4	74	25.7	54	18.7	73	25.3	34	11.8	44	15.3	30	10.4	24	8.3	23	8.0
24	32.6	16	21.8	10	13.6	18	24.5	7	9.5	14	19.0	8	10.9	6	8.2	8	10.9
3	64.4	3	64.4	2	42.9	1	21.5	1	21.5	2	42.9						
		3	132.3	1	44.1			1	44.1	1	44.1						
9	40.2	8	35.8	4	17.9	4	17.9	1	4.5	4	17.9	3	13.4	1	4.5	1	4.5
38	49.6	18	23.5	16	20.9	17	22.2	9	11.8	14	18.3	7	9.1	7	9.1	6	7.8
		3	45.2	4	60.3	2	30.1	3	45.2							1	15.1
18	36.0	13	26.0	7	14.0	6	12.0	1	2.0	1	2.0	5	10.0			2	4.0
2	28.6	2	28.6	1	14.3	2	28.6	2	28.6								
18	75.7	4	16.8	6	25.2	12	50.5	5	21.0	4	16.8	4	16.8	8	33.7	3	12.6
13	61.0	4	18.8	3	14.1	11	51.6	4	18.8	4	18.8	3	14.1	2	9.4	2	9.4
45	20.0	45	20.0	37	16.5	62	27.6	45	20.0	47	20.9	23	10.2	14	6.2	22	9.8
6	42.1	1	7.0	7	49.1	4	28.1	6	42.1	6	42.1	1	7.0	1	7.0		
11	13.8	10	12.6	10	12.6	18	22.6	8	10.0	13	16.3	9	11.3	4	5.0	6	7.5
14	58.4	8	33.4	3	12.5	7	29.2	6	25.0	11	45.9	7	29.2	1	4.2	4	16.7
7	16.6	13	30.7	5	11.8	18	42.6	10	23.6	6	14.2	4	9.5	3	7.1	5	11.8
3	7.9	10	26.5	7	18.5	9	23.8	9	23.8	6	15.9			4	10.6	6	15.9
4	15.0	3	11.3	5	18.8	6	22.6	6	22.6	5	18.8	2	7.5	1	3.8	1	3.8
216	9.4	230	10.0	192	8.4	206	9.0	235	10.2	196	8.5	86	3.7	92	4.0	64	2.8
21	9.7	18	8.3	23	10.6	14	6.5	29	13.4	16	7.4	14	6.5	7	3.2	6	2.8
127	11.5	102	9.3	88	8.0	111	10.1	130	11.8	90	8.2	39	3.5	47	4.3	31	2.8
20	6.1	25	7.7	18	5.5	21	6.5	5	1.5	39	12.0	11	3.4	13	4.0	14	4.3
17	4.1	51	12.2	34	8.1	30	7.2	42	10.0	26	6.2	11	2.6	13	3.1	6	1.4
17	11.8	22	15.2	16	11.1	16	11.1	20	13.9	18	12.5	6	4.2	9	6.2	5	3.5
5	22.2	3	13.3	7	31.0	8	35.5	5	22.2	3	13.3			1	4.4		
1	7.8	2	15.7									2	15.7			1	7.8
8	20.4	5	12.7	3	7.6	5	12.7	3	7.6	3	7.6	3	7.6	2	5.1	1	2.5
		2	13.0	3	19.6	1	6.5	1	6.5	1	6.5						
48	28.6	34	20.2	33	19.6	38	22.6	46	27.4	26	15.5	18	10.7	8	4.8	16	9.5
13	27.4	11	23.2	6	12.6	8	16.9	16	33.7	7	14.7	6	12.6			5	10.5
15	22.7	12	18.2	12	18.2	15	22.7	13	19.7	12	18.2	7	10.6	1	1.5	3	4.5
8	60.7	4	30.4	4	30.4	1	7.6	8	60.7	1	7.6			4	30.4	2	15.2
12	35.4	7	20.6	11	32.4	11	32.4	9	26.5	4	11.8	4	11.8	2	5.9	6	17.7
						3	40.3			2	26.9	1	13.4	1	13.4		
77	32.5	23	9.7	28	11.8	55	23.2	37	15.6	31	13.1	18	7.6	11	4.6	16	6.7
38	37.8	6	6.0	7	7.0	23	22.9	14	13.9	12	11.9	5	5.0	3	3.0	6	6.0
6	23.0	2	7.7	8	30.7	7	26.9	1	3.8	4	15.3	2	7.7	3	11.5	4	15.3
10	53.6	1	5.4	2	10.7	8	42.9	4	21.4	5	26.8	1	5.4	2	10.7	1	5.4
13	38.9	8	24.0	6	18.0	5	15.0	7	21.0	8	24.0	5	15.0	2	6.0	1	3.0
2	13.2	3	19.9	2	13.2	6	39.7	3	19.9	2	13.2	2	13.2			1	6.6
8	18.4	3	6.9	3	6.9	6	13.8	8	18.4			3	6.9	1	2.3	3	6.9
87	34.2	54	21.2	68	26.8	66	26.0	36	14.2	37	14.6	32	12.6	24	9.4	23	9.0
9	28.0	8	24.9	8	24.9	10	31.1	5	15.5	4	12.4	2	6.2	2	6.2	7	21.8
7	46.5	1	6.6	4	26.6	4	26.6	2	13.3	3	19.9	1	6.6	4	26.6	1	6.6
16	23.1	17	24.6	9	13.0	13	18.8	12	17.3	11	15.9	11	15.9	2	2.9	5	7.2
10	18.2	15	27.3	10	18.2	13	23.6	7	12.7	10	18.2	9	16.4	8	14.5	2	3.6
4	64.7	4	64.7	4	64.7	5	80.9	1	16.2			1	16.2	3	48.5		
41	53.6	9	11.8	33	43.1	21	27.4	9	11.8	9	11.8	8	10.5	5	6.5	8	10.5

[continued]

TABLE 12
RESIDENT DEATHS FROM FOURTEEN LEADING CAUSES OF DEATH
WITH UNADJUSTED RATES PER 100,000 POPULATION
BY PLANNING DISTRICT AND CITY OR COUNTY
VIRGINIA, 2011

PLANNING DISTRICT AND CITY / COUNTY	DEATHS FROM ALL CAUSES		MALIGNANT NEOPLASMS		DISEASES OF THE HEART		CEREBROVASCULAR DISEASES		CHRONIC LOWER RESPIRATORY DISEASES		UNINTENTIONAL INJURY	
	NUMBER	RATE	NUMBER	RATE	NUMBER	RATE	NUMBER	RATE	NUMBER	RATE	NUMBER	RATE
COMMONWEALTH OF VIRGINIA	60,325	745.1	14,261	176.1	13,201	163.0	3,327	41.1	3,097	38.3	2,726	33.7
PLANNING DISTRICT 12	3,199	1,290.9	657	265.1	774	312.3	181	73.0	166	67.0	152	61.3
FRANKLIN COUNTY	544	964.2	122	216.2	137	242.8	24	42.5	32	56.7	30	53.2
HENRY COUNTY	704	1,310.0	128	238.2	175	325.6	41	76.3	37	68.8	41	76.3
PATRICK COUNTY	264	1,435.6	61	331.7	77	418.7	18	97.9	11	59.8	14	76.1
PITTSYLVANIA COUNTY	672	1,069.3	166	264.1	153	243.5	26	41.4	26	41.4	36	57.3
DANVILLE CITY	757	1,766.5	131	305.7	167	389.7	56	130.7	40	93.3	25	58.3
MARTINSVILLE CITY	258	1,902.8	49	361.4	65	479.4	16	118.0	20	147.5	6	44.3
PLANNING DISTRICT 13	1,082	1,259.9	245	285.3	273	317.9	84	97.8	46	53.6	45	52.4
BRUNSWICK COUNTY	177	1,028.8	24	139.5	60	348.8	20	116.3	7	40.7	8	46.5
HALIFAX COUNTY	454	1,259.2	103	285.7	93	257.9	34	94.3	20	55.5	19	52.7
MECKLENBURG COUNTY	451	1,382.5	118	361.7	120	367.8	30	92.0	19	58.2	18	55.2
PLANNING DISTRICT 14	1,123	1,073.5	273	261.0	284	271.5	54	51.6	50	47.8	45	43.0
AMELIA COUNTY	141	1,101.1	37	288.9	30	234.3	8	62.5	3	23.4	7	54.7
BUCKINGHAM COUNTY	161	931.8	43	248.9	56	324.1	4	23.2	7	40.5	8	46.3
CHARLOTTE COUNTY	159	1,271.5	34	271.9	43	343.9	9	72.0	6	48.0	12	96.0
CUMBERLAND COUNTY	85	852.6	25	250.8	14	140.4	3	30.1	4	40.1	3	30.1
LUNENBURG COUNTY	137	1,064.2	36	279.6	37	287.4	13	101.0	4	31.1	4	31.1
NOTTOWAY COUNTY	205	1,294.2	46	290.4	49	309.3	6	37.9	10	63.1	4	25.3
PRINCE EDWARD COUNTY	235	1,006.7	52	222.8	55	235.6	11	47.1	16	68.5	7	30.0
PLANNING DISTRICT 15	7,653	755.7	1,806	178.3	1,604	158.4	484	47.8	354	35.0	335	33.1
CHARLES CITY COUNTY	78	1,077.2	18	248.6	22	303.8	2	27.6	1	13.8	4	55.2
CHESTERFIELD COUNTY	2,022	631.3	513	160.2	427	133.3	113	35.3	96	30.0	99	30.9
GOOCHLAND COUNTY	181	827.1	47	214.8	40	182.8	13	59.4	3	13.7	4	18.3
HANOVER COUNTY	771	768.4	165	164.4	161	160.5	42	41.9	34	33.9	35	34.9
HENRICO COUNTY	2,458	791.8	583	187.8	516	166.2	162	52.2	124	39.9	89	28.7
NEW KENT COUNTY	131	696.0	41	217.8	27	143.4	7	37.2	4	21.3	8	42.5
POWHATAN COUNTY	189	672.4	49	174.3	45	160.1	11	39.1	10	35.6	8	28.5
RICHMOND CITY	1,823	887.0	390	189.8	366	178.1	134	65.2	82	39.9	88	42.8
PLANNING DISTRICT 16	1,895	565.7	477	142.4	392	117.0	91	27.2	87	26.0	95	28.4
CAROLINE COUNTY	228	795.1	60	209.2	56	195.3	15	52.3	13	45.3	7	24.4
KING GEORGE COUNTY	146	604.3	43	178.0	26	107.6	11	45.5	5	20.7	12	49.7
SPOTSYLVANIA COUNTY	768	617.7	192	154.4	155	124.7	32	25.7	31	24.9	47	37.8
STAFFORD COUNTY	560	423.8	146	110.5	110	83.2	22	16.6	30	22.7	22	16.6
FREDERICKSBURG CITY	193	751.2	36	140.1	45	175.2	11	42.8	8	31.1	7	27.2
PLANNING DISTRICT 17	699	1,382.6	177	350.1	151	298.7	59	116.7	22	43.5	33	65.3
LANCASTER COUNTY	200	1,772.7	48	425.5	46	407.7	16	141.8	3	26.6	11	97.5
NORTHUMBERLAND COUNTY	183	1,468.6	47	377.2	35	280.9	17	136.4	5	40.1	11	88.3
RICHMOND COUNTY	98	1,062.9	22	238.6	26	282.0	12	130.2	3	32.5	5	54.2
WESTMORELAND COUNTY	218	1,239.0	60	341.0	44	250.1	14	79.6	11	62.5	6	34.1
PLANNING DISTRICT 18	947	1,041.8	261	287.1	195	214.5	54	59.4	49	53.9	42	46.2
ESSEX COUNTY	134	1,195.9	42	374.8	22	196.3	4	35.7	10	89.2	9	80.3
GLOUCESTER COUNTY	342	926.8	95	257.4	65	176.1	20	54.2	17	46.1	23	62.3
KING AND QUEEN COUNTY	77	1,100.5	21	300.1	15	214.4	2	28.6	3	42.9	3	42.9
KING WILLIAM COUNTY	126	788.4	35	219.0	29	181.5	6	37.5	7	43.8	4	25.0
MATHEWS COUNTY	112	1,249.7	23	256.6	33	368.2	11	122.7	5	55.8		
MIDDLESEX COUNTY	156	1,437.3	45	414.6	31	285.6	11	101.3	7	64.5	3	27.6
PLANNING DISTRICT 19	1,676	964.2	383	220.3	388	223.2	79	45.4	91	52.4	63	36.2
DINWIDDIE COUNTY	213	762.9	54	193.4	42	150.4	6	21.5	12	43.0	9	32.2
GREENSVILLE COUNTY	115	949.5	23	189.9	34	280.7	6	49.5	10	82.6	5	41.3
PRINCE GEORGE COUNTY	226	618.2	68	186.0	50	136.8	11	30.1	9	24.6	11	30.1
SURRY COUNTY	62	894.5	15	216.4	15	216.4	6	86.6	1	14.4	1	14.4
SUSSEX COUNTY	141	1,166.5	29	239.9	39	322.7	7	57.9	9	74.5	6	49.6
COLONIAL HEIGHTS CITY	204	1,169.7	41	235.1	45	258.0	9	51.6	10	57.3	7	40.1
EMPORIA CITY	91	1,550.0	15	255.5	25	425.8	4	68.1	6	102.2	3	51.1
HOPEWELL CITY	253	1,120.5	69	305.6	47	208.1	13	57.6	22	97.4	9	39.9
PETERSBURG CITY	371	1,147.7	69	213.5	91	281.5	17	52.6	12	37.1	12	37.1
PLANNING DISTRICT 20	8,584	744.3	1,974	171.2	1,848	160.2	441	38.2	440	38.1	353	30.6
ISLE OF WIGHT COUNTY	339	958.8	79	223.4	78	220.6	12	33.9	20	56.6	13	36.8
SOUTHAMPTON COUNTY	183	994.1	39	211.9	47	255.3	10	54.3	5	27.2	5	27.2
CHESAPEAKE CITY	1,560	693.2	389	172.9	356	158.2	78	34.7	75	33.3	61	27.1
FRANKLIN CITY	131	1,525.4	21	244.5	36	419.2	13	151.4	4	46.6		
NORFOLK CITY	1,852	763.3	391	161.2	417	171.9	105	43.3	97	40.0	75	30.9
PORTSMOUTH CITY	1,059	1,106.8	261	272.8	212	221.6	60	62.7	46	48.1	37	38.7
SUFFOLK CITY	705	830.1	156	183.7	162	190.7	39	45.9	38	44.7	27	31.8
VIRGINIA BEACH CITY	2,755	622.3	638	144.1	540	122.0	124	28.0	155	35.0	135	30.5
PLANNING DISTRICT 21	3,701	776.2	891	186.9	829	173.9	217	45.5	164	34.4	158	33.1
JAMES CITY COUNTY	618	906.2	156	228.7	147	215.5	33	48.4	27	39.6	29	42.5
YORK COUNTY	403	609.4	102	154.2	81	122.5	24	36.3	17	25.7	20	30.2
HAMPTON CITY	1,090	799.1	267	195.7	249	182.5	70	51.3	40	29.3	41	30.1
NEWPORT NEWS CITY	1,394	776.1	324	180.4	312	173.7	69	38.4	76	42.3	59	32.8
POQUOSON CITY	93	775.0	21	175.0	18	150.0	14	116.7	2	16.7	4	33.3
WILLIAMSBURG CITY	103	713.1	21	145.4	22	152.3	7	48.5	2	13.8	5	34.6
PLANNING DISTRICT 22	668	1,461.3	151	330.3	146	319.4	40	87.5	45	98.4	28	61.3
ACCOMACK COUNTY	467	1,400.9	107	321.0	97	291.0	30	90.0	35	105.0	19	57.0
NORTHAMPTON COUNTY	201	1,624.0	44	355.5	49	395.9	10	80.8	10	80.8	9	72.7
PLANNING DISTRICT 23	12,285	753.6	2,865	175.8	2,677	164.2	658	40.4	604	37.1	511	31.3
UNKNOWN VIRGINIA												

NOTE: PLANNING DISTRICT 23, THE HAMPTON ROADS PLANNING DISTRICT, IS THE AGGREGATE OF PLANNING DISTRICTS 20 AND 21.

TABLE 12
RESIDENT DEATHS FROM FOURTEEN LEADING CAUSES OF DEATH
WITH UNADJUSTED RATES PER 100,000 POPULATION
BY PLANNING DISTRICT AND CITY OR COUNTY
VIRGINIA, 2011

ALZHEIMER'S DISEASE		DIABETES MELLITUS		NEPHRITIS AND NEPHROSIS		INFLUENZA AND PNEUMONIA		SEPTICEMIA		SUICIDE		CHRONIC LIVER DISEASE		PRIMARY HYPERTENSION AND RENAL DISEASE		PNEUMONITIS	
NUMBER	RATE	NUMBER	RATE	NUMBER	RATE	NUMBER	RATE	NUMBER	RATE	NUMBER	RATE	NUMBER	RATE	NUMBER	RATE	NUMBER	RATE
1,800	22.2	1,628	20.1	1,425	17.6	1,404	17.3	1,372	16.9	1,052	13.0	725	9.0	569	7.0	560	6.9
70	28.2	101	40.8	69	27.8	83	33.5	75	30.3	43	17.4	42	16.9	35	14.1	42	16.9
24	42.5	17	30.1	9	16.0	14	24.8	8	14.2	8	14.2	15	26.6	4	7.1	3	5.3
14	26.1	27	50.2	9	16.7	19	35.4	14	26.1	14	26.1	11	20.5	8	14.9	4	7.4
5	27.2	8	43.5	5	27.2	11	59.8	3	16.3	4	21.8	1	5.4	4	21.8	5	27.2
11	17.5	25	39.8	25	39.8	12	19.1	21	33.4	9	14.3	6	9.5	12	19.1	12	19.1
7	16.3	19	44.3	18	42.0	22	51.3	25	58.3	6	14.0	9	21.0	3	7.0	14	32.7
9	66.4	5	36.9	3	22.1	5	36.9	4	29.5	2	14.8			4	29.5	4	29.5
22	25.6	26	30.3	27	31.4	24	27.9	26	30.3	10	11.6	16	18.6	9	10.5	11	12.8
3	17.4	5	29.1	1	5.8	4	23.3	8	46.5	2	11.6	4	23.3	1	5.8	1	5.8
10	27.7	11	30.5	16	44.4	13	36.1	12	33.3	4	11.1	9	25.0	4	11.1	5	13.9
9	27.6	10	30.7	10	30.7	7	21.5	6	18.4	4	12.3	3	9.2	4	12.3	5	15.3
35	33.5	43	41.1	24	22.9	26	24.9	20	19.1	20	19.1	12	11.5	12	11.5	9	8.6
6	46.9	3	23.4	6	46.9	2	15.6	3	23.4	2	15.6	5	39.0	1	7.8	1	7.8
4	23.2	3	17.4			1	5.8	3	17.4	2	11.6					2	11.6
6	48.0	7	56.0	2	16.0	5	40.0	2	16.0	3	24.0	2	16.0	1	8.0	1	8.0
4	40.1	3	30.1	5	50.2	3	30.1	1	10.0	3	30.1	1	10.0	2	20.1	1	10.0
		9	69.9	1	7.8	4	31.1	4	31.1	2	15.5			1	7.8		
7	44.2	7	44.2	3	18.9	7	44.2	3	18.9	5	31.6	1	6.3	5	31.6	1	6.3
8	34.3	11	47.1	7	30.0	4	17.1	4	17.1	3	12.9	3	12.9	2	8.6	3	12.9
249	24.6	217	21.4	202	19.9	197	19.5	194	19.2	138	13.6	85	8.4	74	7.3	75	7.4
1	13.8	3	41.4	2	27.6	2	27.6	2	27.6	4	55.2	2	27.6				
63	19.7	48	15.0	52	16.2	37	11.6	50	15.6	40	12.5	27	8.4	18	5.6	16	5.0
14	64.0	1	4.6	5	22.8	4	18.3	3	13.7	2	9.1	3	13.7	2	9.1	2	9.1
35	34.9	26	25.9	21	20.9	24	23.9	24	23.9	14	14.0	14	14.0	7	7.0	8	8.0
89	28.7	72	23.2	56	18.0	77	24.8	55	17.7	39	12.6	15	4.8	19	6.1	35	11.3
5	26.6	3	15.9	3	15.9	3	15.9	3	15.9	2	10.6	1	5.3	2	10.6		
6	21.3	4	14.2	3	10.7	2	7.1	5	17.8	5	17.8	3	10.7	1	3.6	2	7.1
36	17.5	60	29.2	60	29.2	48	23.4	52	25.3	32	15.6	20	9.7	25	12.2	12	5.8
54	16.1	49	14.6	42	12.5	49	14.6	53	15.8	32	9.6	24	7.2	15	4.5	22	6.6
3	10.5	6	20.9	5	17.4	1	3.5	4	13.9	3	10.5	3	10.5	2	7.0		
6	24.8			6	24.8	2	8.3	3	12.4	3	12.4	2	8.3	1	4.1	1	4.1
20	16.1	17	13.7	13	10.5	27	21.7	23	18.5	12	9.7	10	8.0	5	4.0	10	8.0
14	10.6	18	13.6	11	8.3	14	10.6	15	11.4	10	7.6	6	4.5	5	3.8	11	8.3
11	42.8	8	31.1	7	27.2	5	19.5	8	31.1	4	15.6	3	11.7	2	7.8		
27	53.4	11	21.8	17	33.6	17	33.6	16	31.6	8	15.8	8	15.8	8	15.8	3	5.9
8	70.9	1	8.9	7	62.0	6	53.2	4	35.5	2	17.7						
8	64.2	2	16.1	5	40.1	5	40.1	3	24.1	2	16.1	5	40.1	3	24.1	1	8.0
4	43.4			1	10.8			3	32.5	1	10.8			1	10.8	1	10.8
7	39.8	8	45.5	4	22.7	6	34.1	6	34.1	3	17.1	3	17.1	4	22.7	1	5.7
37	40.7	18	19.8	19	20.9	15	16.5	13	14.3	22	24.2	10	11.0	4	4.4	8	8.8
6	53.5			2	17.8	2	17.8	2	17.8	2	17.8			1	8.9	1	8.9
11	29.8	6	16.3	6	16.3	4	10.8	3	8.1	13	35.2	5	13.5	1	2.7	4	10.8
3	42.9	3	42.9	3	42.9	3	42.9	2	28.6	1	14.3						
8	50.1	4	25.0	1	6.3	4	25.0	1	6.3	2	12.5	1	6.3				
2	22.3			4	44.6	1	11.2	1	11.2	2	22.3	1	11.2	2	22.3		
7	64.5	5	46.1	3	27.6	1	9.2	4	36.9	2	18.4	3	27.6			3	27.6
43	24.7	55	31.6	55	31.6	38	21.9	62	35.7	16	9.2	26	15.0	17	9.8	35	20.1
7	25.1	3	10.7	13	46.6	7	25.1	8	28.7	2	7.2	2	7.2	3	10.7	3	10.7
3	24.8	6	49.5	3	24.8	2	16.5	1	8.3	3	24.8	2	16.5	3	24.8	2	16.5
3	8.2	4	10.9	4	10.9	4	10.9	11	30.1	4	10.9	4	10.9	1	2.7	4	10.9
1	14.4	3	43.3	4	57.7	1	14.4	2	28.9			2	28.9			1	14.4
2	16.5	8	66.2	4	33.1	2	16.5	3	24.8	1	8.3	1	8.3	2	16.5	4	33.1
11	63.1	6	34.4	5	28.7	5	28.7	7	40.1	3	17.2	2	11.5	1	5.7	5	28.7
2	34.1	2	34.1	3	51.1	3	51.1	8	136.3			3	51.1	2	34.1		
3	13.3	14	62.0	4	17.7	4	17.7	8	35.4	1	4.4	4	17.7	2	8.9	6	26.6
11	34.0	9	27.8	15	46.4	10	30.9	14	43.3	2	6.2	6	18.6	3	9.3	10	30.9
293	25.4	259	22.5	220	19.1	170	14.7	191	16.6	151	13.1	110	9.5	94	8.2	78	6.8
8	22.6	13	36.8	5	14.1	7	19.8	5	14.1	6	17.0	5	14.1	5	14.1	7	19.8
7	38.0	5	27.2	10	54.3	4	21.7	5	27.2	1	5.4			3	16.3		
54	24.0	52	23.1	42	18.7	31	13.8	30	13.3	28	12.4	21	9.3	13	5.8	6	2.7
4	46.6	5	58.2	5	58.2	4	46.6	1	11.6	2	23.3	1	11.6	2	23.3	1	11.6
51	21.0	59	24.3	54	22.3	33	13.6	42	17.3	26	10.7	30	12.4	18	7.4	20	8.2
33	34.5	34	35.5	25	26.1	15	15.7	22	23.0	6	6.3	16	16.7	20	20.9	9	9.4
31	36.5	24	28.3	16	18.8	16	18.8	13	15.3	14	16.5	6	7.1	8	9.4	4	4.7
105	23.7	67	15.1	63	14.2	60	13.6	73	16.5	68	15.4	31	7.0	25	5.6	31	7.0
88	18.5	121	25.4	79	16.6	55	11.5	81	17.0	57	12.0	40	8.4	46	9.6	35	7.3
30	44.0	12	17.6	10	14.7	6	8.8	8	11.7	8	11.7	7	10.3	10	14.7	4	5.9
12	18.1	17	25.7	6	9.1	8	12.1	12	18.1	13	19.7	4	6.0	3	4.5	5	7.6
16	11.7	32	23.5	32	23.5	21	15.4	29	21.3	9	6.6	13	9.5	13	9.5	8	5.9
28	15.6	53	29.5	28	15.6	15	8.4	31	17.3	21	11.7	14	7.8	16	8.9	16	8.9
1	8.3	5	41.7	3	25.0	2	16.7			1	8.3	1	8.3	1	8.3	1	8.3
1	6.9	2	13.8			3	20.8	1	6.9	5	34.6	1	6.9	3	20.8	1	6.9
32	70.0	18	39.4	19	41.6	7	15.3	15	32.8	8	17.5	4	8.8	2	4.4	3	6.6
20	60.0	12	36.0	13	39.0	4	12.0	9	27.0	5	15.0	3	9.0	2	6.0	3	9.0
12	97.0	6	48.5	6	48.5	3	24.2	6	48.5	3	24.2	1	8.1				
381	23.4	380	23.3	299	18.3	225	13.8	272	16.7	208	12.8	150	9.2	140	8.6	113	6.9

TABLE 13
RESIDENT DEATHS FROM FOURTEEN LEADING CAUSES OF DEATH
WITH AGE-ADJUSTED RATES PER 100,000 POPULATION
BY PLANNING DISTRICT AND CITY OR COUNTY
VIRGINIA, 2011

PLANNING DISTRICT AND CITY / COUNTY	DEATHS FROM ALL CAUSES		MALIGNANT NEOPLASMS		DISEASES OF THE HEART		CEREBROVASCULAR DISEASES		CHRONIC LOWER RESPIRATORY DISEASES		UNINTENTIONAL INJURY	
	NUMBER	RATE	NUMBER	RATE	NUMBER	RATE	NUMBER	RATE	NUMBER	RATE	NUMBER	RATE
COMMONWEALTH OF VIRGINIA	60,325	735.8	14,261	169.5	13,201	161.3	3,327	41.4	3,097	38.4	2,726	33.4
PLANNING DISTRICT 1	1,098	975.6 >	265	223.4 >	255	223.8 >	50	44.8	70	60.2 >	69	68.7 >
LEE COUNTY	277	994.2 >	61	204.5	77	281.1 >	12	41.1	20	71.9 >	19	64.5 >
SCOTT COUNTY	303	899.9 >	79	215.6	60	172.8	15	43.3	19	51.9	16	62.7
WISE COUNTY	476	1,033.2 >	113	234.4 >	103	223.1 >	22	49.7	27	57.6	33	77.3 >
NORTON CITY	42	884.4	12	236.2	15	315.4	1	23.3	4	85.1	1	32.7
PLANNING DISTRICT 2	1,453	1,038.2 >	312	205.0 >	384	269.7 >	48	35.0	111	76.0 >	101	91.1 >
BUCHANAN COUNTY	270	982.4 >	47	150.0	78	273.3 >	9	32.7	23	78.0 >	25	106.0 >
DICKENSON COUNTY	195	1,014.5 >	49	235.8	35	173.9	2	11.0 <	22	109.5 >	18	119.4 >
RUSSELL COUNTY	332	945.4 >	84	219.0	88	251.7 >	10	27.2	18	50.5	23	81.3 >
TAZEWELL COUNTY	656	1,122.4 >	132	212.5 >	183	306.1 >	27	48.9	48	78.8 >	35	81.0 >
PLANNING DISTRICT 3	2,376	884.6 >	513	181.1	553	202.9 >	117	42.1	200	71.8 >	117	52.5 >
BLAND COUNTY	87	980.0 >	20	217.7	17	203.0	7	76.8	9	97.0	6	77.2
CARROLL COUNTY	326	762.0	68	150.6	76	173.4	19	43.5	18	44.3	18	46.7
GRAYSON COUNTY	213	874.9 >	56	218.7	45	174.0	13	52.0	20	77.0 >	9	46.2
SMYTH COUNTY	432	988.7 >	85	182.0	97	220.4 >	18	39.1	49	107.2 >	21	60.9 >
WASHINGTON COUNTY	616	853.1 >	139	176.6	155	217.3 >	25	34.3	44	58.3 >	32	50.0
WYTHE COUNTY	320	818.3	67	164.4	74	183.7	13	33.7	34	85.4 >	12	41.1
BRISTOL CITY	263	1,032.4 >	56	222.3	66	247.5 >	11	41.2	22	84.2 >	16	71.0 >
GALAX CITY	119	1,077.7 >	22	199.2	23	209.9	11	93.2	4	33.9	3	45.8
PLANNING DISTRICT 4	1,486	832.1 >	311	167.7	350	197.2 >	89	48.6	97	52.7 >	83	50.5 >
FLOYD COUNTY	142	725.6	27	129.8	32	153.8	8	40.0	11	51.9	9	60.5
GILES COUNTY	222	933.7 >	47	194.4	63	265.7 >	15	59.3	19	72.8 >	6	26.8
MONTGOMERY COUNTY	610	788.4	128	163.0	124	162.3	35	44.4	43	57.4 >	43	53.3 >
PULASKI COUNTY	415	906.1 >	90	175.9	106	233.4 >	25	52.8	19	37.4	22	64.9 >
RADFORD CITY	97	863.0	19	180.4	25	214.3	6	51.9	5	42.8	3	31.4
PLANNING DISTRICT 5	3,071	840.2 >	663	180.8	780	208.5 >	160	42.7	194	52.5 >	115	36.1
ALLEGHANY COUNTY	220	931.2 >	46	180.6	53	226.0 >	10	39.5	12	51.9	8	40.4
BOTETOURT COUNTY	291	722.5	75	166.5	76	185.8	18	48.8	9	23.1	21	62.0 >
CRAIG COUNTY	54	813.1	12	146.8	16	256.0	4	66.0	5	77.5	3	46.5
ROANOKE COUNTY	982	762.9	207	160.3	259	197.0 >	50	37.4	59	44.4	27	25.4
COVINGTON CITY	74	866.7	17	199.4	8	94.9	6	62.1	4	45.2	4	57.8
ROANOKE CITY	1,160	961.3 >	241	209.6 >	286	230.2 >	54	43.4	86	72.5 >	45	40.7
SALEM CITY	290	855.4 >	65	191.5	82	230.5 >	18	51.8	19	54.6	7	28.9
PLANNING DISTRICT 6	2,621	734.8	625	176.2	553	152.9	152	41.3	139	38.2	107	33.3
AUGUSTA COUNTY	634	703.3	162	168.4	143	160.3	33	36.0	28	27.9	29	39.1
BATH COUNTY	85	1,216.5 >	19	231.8	17	220.4	4	50.5	6	77.1	4	65.6
HIGHLAND COUNTY	29	715.4	6	145.2	3	62.2 <	2	49.8	5	108.9		
ROCKBRIDGE COUNTY	234	695.4	49	139.7	58	177.1	12	32.8	14	38.5	13	45.4
ROCKINGHAM COUNTY	659	683.3	165	172.0	133	135.5	39	39.5	29	29.6	34	39.4
BUENA VISTA CITY	69	886.4	15	199.4	20	240.5	2	33.1	4	46.7	1	17.0
HARRISONBURG CITY	254	652.1	58	167.6	37	86.4 <	21	49.4	11	31.3	9	23.4
LEXINGTON CITY	59	740.7	13	213.6	9	81.3 <	4	46.3	3	33.9	1	27.6
STAUNTON CITY	350	921.0 >	80	213.8	74	186.7	25	62.9	23	59.7	12	39.4
WAYNESBORO CITY	248	869.1 >	58	208.2	59	210.7	10	33.4	16	52.9	4	16.9
PLANNING DISTRICT 7	2,031	776.5 >	515	191.3 >	396	148.9	98	38.1	127	48.1	96	41.4
CLARKE COUNTY	158	855.1	46	239.8	34	181.1	4	22.4	13	69.6	3	18.0
FREDERICK COUNTY	543	675.1	159	188.1	90	111.4 <	23	29.5	34	44.0	31	41.6
PAGE COUNTY	294	929.0 >	70	208.3	62	193.0	13	40.7	22	66.7	12	44.6
SHENANDOAH COUNTY	447	746.8	92	154.0	97	160.5	23	36.4	25	41.1	22	46.3
WARREN COUNTY	353	895.4 >	97	234.2 >	62	155.8	20	54.8	15	39.4	21	52.8
WINCHESTER CITY	236	758.2	51	166.6	51	159.5	15	46.1	18	57.3	7	27.0
PLANNING DISTRICT 8	9,269	535.7 <	2,388	131.2 <	1,837	109.5 <	490	30.0 <	361	22.8 <	421	21.6 <
ARLINGTON COUNTY	928	553.8 <	214	129.3 <	207	128.3 <	56	36.1	36	23.6 <	33	15.7 <
FAIRFAX COUNTY	4,657	503.5 <	1,219	125.4 <	924	102.0 <	247	28.0 <	183	21.3 <	205	20.5 <
LOUDOUN COUNTY	1,062	545.1 <	303	145.3 <	190	101.2 <	47	24.9 <	38	21.8 <	44	18.8 <
PRINCE WILLIAM COUNTY	1,474	595.7 <	406	146.9 <	269	118.7 <	72	34.0	66	29.8 <	85	27.3
ALEXANDRIA CITY	679	551.7 <	160	127.5 <	147	121.9 <	36	28.0 <	21	19.2 <	26	23.5
FAIRFAX CITY	169	631.4 <	27	101.5 <	34	130.8	18	64.8	7	33.2	10	37.9
FALLS CHURCH CITY	70	590.3 <	13	126.7	17	135.6	1	7.7 <	3	25.4	5	40.7
MANASSAS CITY	180	693.4	33	116.9 <	37	138.9	10	39.7	4	19.7	8	25.7
MANASSAS PARK CITY	50	677.5	13	193.9	12	202.1	3	21.8	3	40.1	5	32.0
PLANNING DISTRICT 9	1,431	770.8	347	177.6	270	145.3	74	41.1	68	36.6	87	51.3 >
CULPEPER COUNTY	360	778.6	91	192.2	65	142.5	16	35.9	17	36.9	23	50.1
FAUQUIER COUNTY	520	784.6	118	169.8	92	134.8	22	35.2	26	39.4	38	61.9 >
MADISON COUNTY	156	862.0	41	229.4	28	146.6	11	61.2	4	21.9	7	53.8
ORANGE COUNTY	342	769.4	87	184.9	69	153.3	23	50.9	16	35.8	17	44.6
RAPPAHANNOCK COUNTY	53	507.2 <	10	89.6 <	16	158.3	2	17.2	5	47.3	2	21.7
PLANNING DISTRICT 10	1,802	682.3 <	478	177.9	367	137.7 <	116	44.6	97	37.1	77	30.7
ALBEMARLE COUNTY	725	583.6 <	174	143.8 <	141	109.6 <	52	40.8	46	39.3	35	30.6
FLUVANNA COUNTY	203	701.0	61	193.4	46	163.8	6	22.1 <	5	19.5 <	7	27.2
GREENE COUNTY	141	747.9	28	136.0	34	175.6	5	28.6	6	36.2	5	31.4
LOUISA COUNTY	315	849.0 >	98	250.8 >	64	181.0	18	53.6	21	53.0	12	32.7
NELSON COUNTY	174	853.9	51	219.0	35	165.5	18	84.0 >	9	42.6	8	68.1
CHARLOTTESVILLE CITY	244	718.8	66	198.6	47	132.5	17	53.1	10	27.5	10	29.6
PLANNING DISTRICT 11	2,460	778.0 >	549	169.5	572	177.4	149	46.4	119	36.8	104	36.4
AMHERST COUNTY	358	859.6 >	82	182.1	83	198.9	18	43.9	13	31.0	18	50.2
APPOMATTOX COUNTY	159	831.1	36	181.4	38	194.7	11	58.0	6	27.7	7	43.2
BEDFORD COUNTY	593	744.0	149	171.4	141	174.1	37	48.8	25	29.9	22	31.3
CAMPBELL COUNTY	465	701.9	104	150.1	110	164.5	26	37.7	32	46.1	18	30.0
BEDFORD CITY	93	859.7	18	170.4	21	165.5	9	59.4	3	26.3	6	117.4
LYNCHBURG CITY	792	852.6 >	160	182.6	179	189.1	48	51.2	40	43.9	33	33.9

NOTE: Based on a 95 percent confidence interval, ">" Indicates a significantly higher than state rate, "<" indicates a significantly lower than state rate. See *Basic Definitions* section for further information on confidence intervals and age-adjusted rates.

TABLE 13
RESIDENT DEATHS FROM FOURTEEN LEADING CAUSES OF DEATH WITH AGE-ADJUSTED RATES PER 100,000 POPULATION BY PLANNING DISTRICT AND CITY OR COUNTY VIRGINIA, 2011

ALZHEIMER'S DISEASE		DIABETES MELLITUS		NEPHRITIS AND NEPHROSIS		INFLUENZA AND PNEUMONIA		SEPTICEMIA		SUICIDE		CHRONIC LIVER DISEASE		PRIMARY HYPERTENSION AND RENAL DISEASE		PNEUMONITIS	
NUMBER	RATE	NUMBER	RATE	NUMBER	RATE	NUMBER	RATE	NUMBER	RATE	NUMBER	RATE	NUMBER	RATE	NUMBER	RATE	NUMBER	RATE
1,800	23.0	1,628	19.4	1,425	17.6	1,404	17.4	1,372	16.8	1,052	12.5	725	8.1	569	6.9	560	7.0
30	27.7	31	25.3	32	28.9 >	16	14.1	21	19.7	23	22.6 >	11	9.7	10	8.7	13	11.6
6	24.9	9	30.6	13	50.5 >	4	15.3	7	27.4	5	15.8	2	6.0	1	3.6	4	13.3
12	34.6	11	30.9	5	14.3	7	19.4			6	21.1	4	14.9	4	11.4	4	11.6
12	27.0	10	20.0	14	31.3	5	10.3	14	32.6	10	23.3	5	10.1	3	6.1	5	11.5
		1	21.6							2	49.3			2	35.6		
32	24.0	49	32.2 >	31	21.4	48	34.1 >	21	14.7	20	14.1	17	11.9	15	9.8	8	5.6
5	22.8	8	25.4	6	19.0	6	26.8	3	11.3	2	7.2	5	17.9	3	9.0	1	4.0
2	11.2	6	30.4	4	21.8	9	49.4	1	5.4	6	27.5	1	3.6	3	12.9	3	16.4
3	9.1 <	4	9.3 <	7	18.9	17	47.7 >	4	11.3	5	12.5	4	9.6	2	5.3	1	2.9
22	37.4	31	49.7 >	14	23.4	16	25.2	13	21.2	7	14.0	7	12.6	7	11.9	3	4.4
75	27.4	67	24.4	46	16.3	59	21.5	48	17.1	45	22.4 >	30	11.1	23	8.5	17	6.5
		6	59.5	2	17.8	2	21.3	2	25.1	1	15.4	1	13.1				
7	16.5	8	19.0	7	16.0	10	23.2	9	19.2	7	22.4	3	5.7	4	10.0	2	4.7
10	39.3	8	32.7	3	11.7	2	7.8	1	8.6	6	37.5	1	3.9	1	4.1	4	15.6
19	42.3	14	30.5	6	13.1	13	29.8	13	27.6	4	11.9	7	15.5	3	6.5	3	8.9
15	21.7	12	16.2	15	19.5	17	23.9	6	8.7 <	11	18.0	9	12.6	7	9.2	4	5.6
10	25.7	10	26.7	8	20.3	3	7.7 <	9	20.4	7	22.0	2	4.7	4	10.5	1	2.7
8	26.5	9	32.5	5	19.1	7	24.9	7	26.4	4	19.2	4	15.2	4	14.8	2	6.3
6	35.5					5	35.3	1	5.3 <	5	86.4	3	38.2			1	9.8
19	10.7 <	31	16.7	46	25.8	40	22.4	24	13.2	28	15.6	23	12.8	8	4.4	16	9.4
4	21.5	3	18.9	3	14.2	6	30.0	6	32.1	1	5.8	1	3.6				
5	19.6	2	7.0 <	5	20.3	6	22.2	3	11.8	5	28.1	1	3.3	3	14.5	2	7.5
6	7.6 <	8	10.0 <	20	25.4	12	16.2	8	10.3	13	12.2	10	13.6	4	4.7	8	11.2
3	6.8 <	14	28.8	17	37.5 >	12	26.5	6	13.8	8	23.5	10	21.6	1	2.2	4	9.5
1	9.4	4	33.2	1	9.4	4	34.5	1	8.1	1	8.1	1	8.1			2	18.7
96	24.4	72	18.8	85	21.9	60	16.2	79	21.0	50	18.0	60	17.2 >	24	6.2	21	5.5
7	28.2	5	17.8	9	35.3	4	15.3	8	32.9	5	38.6	5	20.3	3	11.9	1	3.7
6	14.9	7	16.9	2	4.0 <	8	23.7	4	10.1	6	14.4	4	8.8	1	2.8	3	6.8
		1	17.4	1	17.4	1	18.2	1	12.9	2	23.7	1	18.2	2	30.3		
34	24.6	27	20.4	25	19.4	19	13.8	22	16.1	14	15.0	16	12.7	4	2.8 <	6	4.4
6	62.1	2	17.2	3	28.7	3	35.6			1	22.1	4	53.8				
35	26.0	26	20.9	35	26.7	21	17.4	32	24.9	18	18.6	28	24.5 >	10	8.5	10	7.3
8	20.2	4	10.7	10	25.8	4	10.4	12	38.4	4	19.1	2	6.2	4	11.0	1	5.4
125	33.2 >	74	20.7	54	14.4	73	19.6	34	9.5 <	44	14.7	30	9.1	24	6.8	23	6.2
24	27.7	16	16.6	10	10.3	18	19.7	7	7.3 <	14	17.7	8	8.6	6	6.9	8	9.1
3	37.2	3	59.5	2	28.2	1	13.3	1	36.1	2	49.4						
		3	80.6	1	22.2			1	27.7	1	71.1						
9	24.9	8	21.9	4	14.7	4	14.8	1	2.9 <	4	18.2	3	8.1	1	2.7	1	2.7
38	37.6 >	18	18.2	16	15.8	17	16.9	9	9.0 <	14	17.8	7	7.7	7	6.9	6	6.1
		3	48.8	4	50.3	2	21.5	3	38.0							1	10.6
18	41.1	13	29.8	7	15.7	6	15.1	1	1.9 <	1	3.5 <	5	16.6			2	5.0
2	14.6	2	56.6	1	10.4	2	20.4	2	14.6								
18	40.9	4	10.1	6	14.4	12	28.7	5	13.8	4	17.4	4	11.9	8	22.1	3	7.6
13	41.8	4	12.6	3	10.0	11	35.5	4	14.0	4	18.4	3	13.0	2	6.3	2	7.2
45	17.0	45	17.3	37	14.1	62	23.8	45	17.2	47	19.9 >	23	8.7	14	5.8	22	8.5
6	31.1	1	5.1 <	7	37.3	4	20.7	6	31.6	6	45.8	1	5.1	1	5.8		
11	14.8	10	12.6	10	11.6	18	23.1	8	10.5	13	15.8	9	10.2	4	5.4	6	8.1
14	43.7	8	27.5	3	9.4	7	23.4	6	20.7	11	45.9 >	7	23.8	1	3.2	4	12.5
7	10.5 <	13	22.4	5	8.4 <	18	29.0	10	16.3	6	14.0	4	6.2	3	5.4	5	8.0
3	7.3 <	10	23.2	7	18.0	9	23.0	9	22.4	6	14.4			4	11.6	6	16.6
4	11.4	3	9.7	5	17.2	6	19.4	6	19.1	5	18.7	2	6.1	1	3.4	1	3.4
216	14.5 <	230	12.6 <	192	11.8 <	206	12.6 <	235	14.3	196	8.4 <	86	3.9 <	92	5.7	64	4.0 <
21	13.6 <	18	9.4 <	23	14.0	14	8.2 <	29	16.8	16	7.4 <	14	6.8	7	4.4	6	3.3 <
127	15.5 <	102	10.7 <	88	9.9 <	111	12.3 <	130	15.0	90	7.9 <	39	3.4 <	47	5.5	31	3.6 <
20	12.5 <	25	13.0 <	18	10.4 <	21	12.0	5	2.3 <	39	12.1	11	4.3 <	13	6.9	14	8.1
17	9.9 <	51	18.3	34	15.0	30	15.5	42	17.6	26	6.2 <	11	3.0 <	13	5.8	6	2.1 <
17	15.0	22	18.7	16	13.8	16	12.0	20	17.8	18	12.8	6	4.2	9	7.7	5	4.3
5	16.5	3	12.1	7	26.0	8	24.7	5	18.0	3	12.5			1	3.1		
1	12.7	2	11.4									2	9.7			1	7.7
8	39.1	5	18.6	3	12.0	5	22.4	3	12.6	3	7.7	3	10.3	2	10.1	1	5.8
		2	25.2	3	51.0	1	6.5	1	7.6	1	6.5						
48	27.5	34	17.0	33	18.4	38	20.9	46	24.2	26	14.3	18	8.8	8	4.1	16	8.5
13	31.8	11	23.1	6	14.0	8	17.7	16	34.3	7	13.7	6	10.0			5	11.4
15	24.2	12	16.4	12	18.1	15	23.3	13	18.4	12	17.3	7	9.8	1	1.6 <	3	5.0
8	44.4	4	21.0	4	27.3	1	5.2 <	8	40.1	1	4.7			4	19.7	2	9.4
12	27.1	7	14.2	11	24.1	11	25.1	9	22.3	4	13.1	4	7.9	2	3.7	6	12.8
						3	29.2			2	14.7	1	10.8	1	10.8		
77	29.3	23	8.3 <	28	10.3 <	55	20.4	37	13.9	31	11.3	18	6.5	11	4.4	16	6.4
38	28.3	6	5.2 <	7	5.7 <	23	16.2	14	11.8	12	11.0	5	4.5	3	2.0 <	6	5.8
6	22.2	2	5.2 <	8	27.6	7	24.9	1	3.3 <	4	14.4	2	5.9	3	10.9	4	14.1
10	59.2	1	4.3 <	2	11.6	8	42.3	4	21.1	5	24.5	1	4.4	2	12.5	1	6.7
13	41.1	8	20.9	6	12.8	5	13.0	7	16.4	8	18.7	5	11.3	2	6.6	1	3.2
2	9.8	3	13.6	2	9.7	6	29.5	3	14.8	2	13.2	2	7.9			1	5.0
8	23.6	3	9.4	3	8.2	6	17.1	8	23.0			3	8.3	1	3.3	3	8.8
87	26.9	54	17.8	68	21.6	66	20.2	36	11.3 <	37	14.2	32	9.7	24	7.3	23	6.9
9	22.0	8	19.0	8	18.0	10	23.6	5	11.5	4	10.0	2	4.6	2	4.2	7	16.1
7	37.1	1	5.5 <	4	21.7	4	19.3	2	9.7	3	24.7	1	4.2	4	19.3	1	4.2
16	22.8	17	20.3	9	10.9	13	16.1	12	15.9	11	12.5	11	10.9	2	2.5 <	5	6.0
10	15.4	15	24.4	10	15.2	13	19.0	7	10.6	10	18.1	9	12.7	8	11.6	2	2.8
4	27.4	4	31.0	4	35.2	5	33.6	1	4.7 <			1	10.5	3	29.9		
41	35.3 >	9	10.9 <	33	35.6 >	21	18.6	9	10.6	9	13.1	8	10.4	5	4.7	8	8.6

TABLE 13
RESIDENT DEATHS FROM FOURTEEN LEADING CAUSES OF DEATH WITH AGE-ADJUSTED RATES PER 100,000 POPULATION BY PLANNING DISTRICT AND CITY OR COUNTY
VIRGINIA, 2011

PLANNING DISTRICT AND CITY / COUNTY	DEATHS FROM ALL CAUSES		MALIGNANT NEOPLASMS		DISEASES OF THE HEART		CEREBROVASCULAR DISEASES		CHRONIC LOWER RESPIRATORY DISEASES		UNINTENTIONAL INJURY	
	NUMBER	RATE	NUMBER	RATE	NUMBER	RATE	NUMBER	RATE	NUMBER	RATE	NUMBER	RATE
COMMONWEALTH OF VIRGINIA	60,325	735.8	14,261	169.5	13,201	161.3	3,327	41.4	3,097	38.4	2,726	33.4
PLANNING DISTRICT 12	3,199	934.6 >	657	184.2	774	219.8 >	181	51.0 >	166	45.4	152	57.5 >
FRANKLIN COUNTY	544	780.9	122	154.7	137	193.2	24	33.5	32	43.8	30	54.4 >
HENRY COUNTY	704	926.5 >	128	160.3	175	223.6 >	41	53.1	37	44.1	41	71.9 >
PATRICK COUNTY	264	962.4 >	61	220.6	77	265.2 >	18	63.6	11	34.3	14	67.6
PITTSYLVANIA COUNTY	672	819.7 >	166	190.4	153	187.6	26	30.2	26	29.8	36	53.4 >
DANVILLE CITY	757	1,194.6 >	131	215.2 >	167	249.7 >	56	84.2 >	40	59.8 >	25	51.3
MARTINSVILLE CITY	258	1,256.5 >	49	249.0 >	65	304.6 >	16	68.4	20	89.4 >	6	38.8
PLANNING DISTRICT 13	1,082	881.1 >	245	190.1	273	221.7 >	84	63.6 >	46	36.3	45	45.3
BRUNSWICK COUNTY	177	817.0	24	100.3 <	60	274.8 >	20	87.5 >	7	30.7	8	38.2
HALIFAX COUNTY	454	858.9 >	103	186.9	93	181.4	34	58.9	20	36.1	19	49.0
MECKLENBURG COUNTY	451	939.6 >	118	234.4 >	120	245.2 >	30	57.2	19	39.7	18	45.8
PLANNING DISTRICT 14	1,123	871.8 >	273	205.2 >	284	217.3 >	54	41.4	50	37.9	45	41.0
AMELIA COUNTY	141	956.1 >	37	238.8	30	201.6	8	54.5	3	14.3 <	7	55.6
BUCKINGHAM COUNTY	161	836.8	43	204.8	56	300.9 >	4	21.6	7	36.6	8	48.2
CHARLOTTE COUNTY	159	908.0 >	34	184.6	43	235.6 >	9	50.0	6	31.6	12	87.0 >
CUMBERLAND COUNTY	85	715.1	25	186.7	14	122.3	3	21.8	4	27.9	3	26.8
LUNENBURG COUNTY	137	816.2	36	209.7	37	208.4	13	80.6	4	24.9	4	32.2
NOTTOWAY COUNTY	205	993.7 >	46	217.0	49	238.7 >	6	26.7	10	45.8	4	24.5
PRINCE EDWARD COUNTY	235	885.7 >	52	209.7	55	181.1	11	42.6	16	62.2	7	29.7
PLANNING DISTRICT 15	7,653	748.3	1,806	173.4	1,604	156.7	484	48.6 >	354	35.8	335	32.8
CHARLES CITY COUNTY	78	954.5 >	18	179.6	22	264.0	2	27.1	1	11.0 <	4	42.5
CHESTERFIELD COUNTY	2,022	716.9	513	169.0	427	152.6	113	44.3	96	36.2	99	33.8
GOOCHLAND COUNTY	181	713.4	47	163.8	40	162.8	13	52.8	3	11.5 <	4	13.3 <
HANOVER COUNTY	771	703.7	165	147.0	161	145.4	42	38.9	34	31.3	35	35.3
HENRICO COUNTY	2,458	718.7	583	174.1	516	149.2	162	45.8	124	36.7	89	27.8
NEW KENT COUNTY	131	757.3	41	201.5	27	174.2	7	48.7	4	26.7	8	45.4
POWHATAN COUNTY	189	735.7	49	162.9	45	182.8	11	50.1	10	38.6	8	30.9
RICHMOND CITY	1,823	896.2 >	390	197.7 >	366	182.6	134	67.4 >	82	41.7	88	40.6
PLANNING DISTRICT 16	1,895	731.5	477	174.2	392	155.1	91	37.9	87	36.2	95	31.6
CAROLINE COUNTY	228	765.3	60	189.7	56	191.6	15	53.1	13	41.6	7	23.9
KING GEORGE COUNTY	146	752.9	43	205.0	26	143.6	11	54.4	5	28.9	12	54.4
SPOTSYLVANIA COUNTY	768	734.0	192	177.8	155	149.0	32	33.1	31	31.5	47	40.3
STAFFORD COUNTY	560	687.1	146	161.9	110	139.4	22	30.5	30	40.7	22	23.1
FREDERICKSBURG CITY	193	875.4 >	36	168.5	45	202.6	11	53.2	8	40.4	7	27.1
PLANNING DISTRICT 17	699	811.4 >	177	193.8	151	174.3	59	64.6 >	22	22.3 <	33	56.0 >
LANCASTER COUNTY	200	877.9 >	48	198.6	46	218.5	16	57.4	3	11.2 <	11	114.6 >
NORTHUMBERLAND COUNTY	183	802.6	47	182.0	35	149.0	17	68.3	5	17.8 <	11	55.6
RICHMOND COUNTY	98	723.4	22	172.0	26	189.2	12	78.7	3	21.3	5	47.1
WESTMORELAND COUNTY	218	876.2 >	60	216.0	44	175.9	14	61.2	11	39.4	6	30.8
PLANNING DISTRICT 18	947	802.5 >	261	207.9 >	195	161.2	54	44.8	49	40.9	42	41.7
ESSEX COUNTY	134	921.2 >	42	273.0 >	22	149.6	4	27.7	10	66.5	9	83.3
GLOUCESTER COUNTY	342	812.4	95	211.6	65	149.0	20	49.9	17	40.7	23	58.0
KING AND QUEEN COUNTY	77	786.0	21	202.1	15	147.8	2	14.9 <	3	30.2	3	36.8
KING WILLIAM COUNTY	126	763.6	35	200.0	29	184.4	6	38.2	7	40.6	4	23.3
MATHEWS COUNTY	112	763.2	23	149.0	33	211.7	11	73.7	5	27.8		
MIDDLESEX COUNTY	156	773.2	45	212.5	31	147.1	11	51.0	7	33.5	3	22.6
PLANNING DISTRICT 19	1,676	838.8 >	383	188.2	388	190.3 >	79	39.4	91	44.2	63	35.3
DINWIDDIE COUNTY	213	706.0	54	165.2	42	139.7	6	21.6 <	12	37.9	9	29.5
GREENSVILLE COUNTY	115	939.1 >	23	163.4	34	278.5 >	6	56.8	10	75.4	5	39.0
PRINCE GEORGE COUNTY	226	736.4	68	204.3	50	174.9	11	40.6	9	32.6	11	32.4
SURRY COUNTY	62	713.5	15	154.9	15	183.9	6	64.1	1	13.4	1	20.6
SUSSEX COUNTY	141	1,018.1 >	29	206.9	39	266.7 >	7	50.2	9	65.4	6	57.4
COLONIAL HEIGHTS CITY	204	750.5	41	148.5	45	153.5	9	31.5	10	36.1	7	39.4
EMPORIA CITY	91	1,132.1 >	15	185.9	25	292.4 >	4	50.7	6	68.2	3	45.3
HOPEWELL CITY	253	946.6 >	69	258.5 >	47	172.0	13	46.2	22	80.9 >	9	40.5
PETERSBURG CITY	371	938.3 >	69	174.4	91	227.1 >	17	40.6	12	26.5	12	38.0
PLANNING DISTRICT 20	8,584	798.3 >	1,974	182.1 >	1,848	172.7 >	441	41.7	440	42.5	353	31.5
ISLE OF WIGHT COUNTY	339	821.6	79	181.1	78	185.7	12	29.4	20	49.5	13	29.5
SOUTHAMPTON COUNTY	183	835.9	39	174.5	47	211.3	10	47.1	5	21.2	5	27.8
CHESAPEAKE CITY	1,560	784.9 >	389	188.6	356	181.6	78	40.9	75	39.6	61	27.7
FRANKLIN CITY	131	1,046.6 >	21	181.5	36	268.9 >	13	95.7 >	4	29.4		
NORFOLK CITY	1,852	900.3 >	391	196.6 >	417	205.5 >	105	51.5	97	48.9	75	33.8
PORTSMOUTH CITY	1,059	1,003.3 >	261	255.3 >	212	190.5 >	60	57.0	46	42.9	37	39.1
SUFFOLK CITY	705	859.2 >	156	180.0	162	198.9 >	39	48.7	38	48.8	27	32.0
VIRGINIA BEACH CITY	2,755	690.7 <	638	156.6	540	137.7 <	124	31.9 <	155	40.8	135	32.6
PLANNING DISTRICT 21	3,701	736.8	891	173.6	829	164.5	217	43.9	164	33.3	158	31.9
JAMES CITY COUNTY	618	590.0 <	156	144.8	147	133.5 <	33	28.6 <	27	23.8 <	29	39.3
YORK COUNTY	403	649.5 <	102	150.8	81	136.5	24	40.4	17	28.4	20	31.2
HAMPTON CITY	1,090	786.7	267	190.7	249	178.8	70	51.5	40	29.9	41	27.6
NEWPORT NEWS CITY	1,394	841.3 >	324	194.8 >	312	191.1 >	69	43.9	76	48.1	59	34.9
POQUOSON CITY	93	686.8	21	143.5	18	129.7	14	99.6 >	2	15.4 <	4	40.3
WILLIAMSBURG CITY	103	798.7	21	159.2	22	167.8	7	50.7	2	13.9 <	5	45.6
PLANNING DISTRICT 22	668	1,003.3 >	151	214.9 >	146	212.9 >	40	59.3	45	62.3 >	28	50.5
ACCOMACK COUNTY	467	1,011.0 >	107	218.6 >	97	203.5	30	63.3	35	69.7 >	19	50.4
NORTHAMPTON COUNTY	201	982.3 >	44	211.5	49	237.2 >	10	54.9	10	44.2	9	47.4
PLANNING DISTRICT 23	12,285	778.2 >	2,865	179.2 >	2,677	170.2	658	42.5	604	39.4	511	31.6
UNKNOWN VIRGINIA												

NOTE: PLANNING DISTRICT 23, THE HAMPTON ROADS PLANNING DISTRICT, IS THE AGGREGATE OF PLANNING DISTRICTS 20 AND 21.
Based on a 95 percent confidence interval, ">" Indicates a significantly higher than state rate, "<" indicates a significantly lower than state rate. See *Basic Definitions* section for further information on confidence intervals and age-adjusted rates.

TABLE 13
RESIDENT DEATHS FROM FOURTEEN LEADING CAUSES OF DEATH
WITH AGE-ADJUSTED RATES PER 100,000 POPULATION
BY PLANNING DISTRICT AND CITY OR COUNTY
VIRGINIA, 2011

ALZHEIMER'S DISEASE		DIABETES MELLITUS		NEPHRITIS AND NEPHROSIS		INFLUENZA AND PNEUMONIA		SEPTICEMIA		SUICIDE		CHRONIC LIVER DISEASE		PRIMARY HYPERTENSION AND RENAL DISEASE		PNEUMONITIS	
NUMBER	RATE	NUMBER	RATE	NUMBER	RATE	NUMBER	RATE	NUMBER	RATE	NUMBER	RATE	NUMBER	RATE	NUMBER	RATE	NUMBER	RATE
1,800	23.0	1,628	19.4	1,425	17.6	1,404	17.4	1,372	16.8	1,052	12.5	725	8.1	569	6.9	560	7.0
70	19.7	101	29.9 >	69	19.2	83	24.0 >	75	20.5	43	16.4	42	13.1 >	35	10.6	42	11.8 >
24	35.9	17	24.2	9	12.6	14	21.5	8	10.2	8	14.9	15	23.0 >	4	6.5	3	4.6
14	17.4	27	37.7 >	9	10.6	19	24.0	14	16.7	14	23.4	11	14.6	8	11.2	4	4.8
5	17.4	8	31.4	5	17.3	11	37.5	3	10.4	4	18.1	1	3.5	4	15.2	5	17.5
11	14.2	25	29.4	25	30.0	12	14.3	21	25.2	9	12.4	6	7.5	12	16.2	12	15.2
7	9.1 <	19	33.1	18	29.0	22	32.3 >	25	37.0 >	6	14.8	9	15.2	3	4.3	14	18.8 >
9	38.3	5	25.5	3	15.3	5	25.6	4	19.0	2	15.4			4	17.6	4	17.6
22	17.0	26	22.0	27	20.8	24	21.1	26	19.3	10	9.4	16	13.2	9	7.1	11	8.6
3	13.9	5	23.3	1	5.3 <	4	19.0	8	35.1	2	7.6	4	19.6	1	4.8	1	4.5
10	17.6	11	18.8	16	27.2	13	27.9	12	20.4	4	11.6	9	16.9	4	7.0	5	8.2
9	17.4	10	23.9	10	20.0	7	16.1	6	12.0	4	8.5	3	5.6	4	8.5	5	10.5
35	26.4	43	33.2 >	24	19.4	26	19.5	20	14.6	20	17.1	12	9.2	12	9.3	9	6.9
6	41.4	3	25.1	6	41.1	2	14.7	3	16.9	2	17.9	5	29.9	1	7.1	1	7.1
4	22.7	3	12.3			1	4.4 <	3	13.2	2	8.3					2	11.5
6	31.3	7	38.4	2	10.8	5	27.3	2	10.9	3	27.5	2	10.0	1	5.1	1	5.1
4	38.3	3	27.0	5	41.8	3	23.7	1	6.7	3	26.8	1	9.9	2	18.4	1	9.9
		9	51.6	1	6.3	4	23.9	4	21.0	2	11.5			1	6.3		
7	31.6	7	32.2	3	17.3	7	31.1	3	12.7	5	28.8	1	4.6	5	23.5	1	4.2
8	27.9	11	43.8	7	29.6	4	14.8	4	16.1	3	12.1	3	13.3	2	8.4	3	11.3
249	25.0	217	21.1	202	20.0	197	19.5	194	19.1	138	13.1	85	7.6	74	6.9	75	7.4
1	11.0	3	38.1	2	27.1	2	27.1	2	19.6	4	64.9	2	26.0				
63	26.1	48	16.4	52	19.6	37	14.6	50	17.1	40	12.2	27	8.4	18	6.8	16	6.2
14	64.9 >	1	4.6 <	5	20.2	4	18.4	3	10.8	2	9.8	3	8.5	2	7.7	2	9.3
35	33.1	26	22.9	21	18.8	24	21.8	24	21.7	14	13.2	14	11.3	7	6.4	8	7.4
89	24.4	72	21.7	56	16.3	77	21.2	55	16.3	39	12.4	15	4.3 <	19	4.8	35	10.1
5	28.9	3	19.0	3	19.9	3	22.7	3	18.8	2	11.0	1	4.0	2	6.9		
6	26.8	4	16.8	3	12.8	2	10.8	5	22.8	5	24.5	3	8.1	1	4.6	2	8.1
36	16.1 <	60	29.2 >	60	30.7 >	48	23.0	52	25.7 >	32	14.4	20	9.6	25	10.9	12	5.5
54	24.3	49	16.9	42	16.8	49	20.4	53	21.3	32	9.5	24	6.7	15	5.6	22	9.3
3	11.2	6	18.8	5	14.2	1	2.8 <	4	15.8	3	11.0	3	8.4	2	6.0		
6	39.0			6	27.4	2	8.3	3	16.8	3	10.9	2	6.4	1	3.2	1	4.1
20	21.6	17	14.1	13	13.7	27	28.0	23	21.5	12	9.6	10	7.5	5	4.6	10	10.5
14	21.2	18	17.0	11	15.1	14	20.0	15	19.9	10	7.5	6	4.2	5	5.8	11	15.3
11	44.9	8	39.5	7	33.2	5	18.8	8	36.9	4	14.1	3	13.0	2	9.3		
27	27.8	11	14.4	17	16.9	17	18.0	16	17.1	8	16.8	8	10.7	8	7.9	3	4.9
8	25.9	1	4.3 <	7	24.1	6	18.3	4	19.0	2	17.7						
8	30.2	2	7.3 <	5	18.6	5	19.2	3	10.9	2	10.7	5	34.5	3	12.0	1	3.6
4	25.7			1	8.0			3	22.4	1	8.0			1	8.0	1	14.1
7	29.4	8	35.8	4	17.2	6	26.3	6	22.7	3	25.8	3	10.4	4	13.2	1	4.0
37	31.7	18	14.5	19	15.1	15	13.3	13	11.9	22	25.6 >	10	9.0	4	3.5	8	6.4
6	39.5			2	11.1	2	13.5	2	12.9	2	18.7			1	6.9	1	6.9
11	27.5	6	13.9	6	13.3	4	9.0	3	8.5	13	41.1 >	5	12.2	1	2.5	4	8.3
3	33.0	3	32.8	3	25.8	3	41.3	2	16.4	1	7.4						
8	56.4	4	19.5	1	6.4	4	24.9	1	7.7	2	12.6	1	7.4				
2	11.3			4	24.8	1	6.4	1	6.4	2	21.3	1	6.0	2	12.8		
7	33.5	5	23.0	3	14.4	1	4.8 <	4	20.2	2	12.4	3	13.2			3	14.4
43	21.6	55	27.4	55	27.5 >	38	18.7	62	30.6 >	16	9.2	26	12.5	17	7.9	35	17.4 >
7	26.8	3	9.2	13	43.1 >	7	26.7	8	25.4	2	6.7	2	5.6	3	10.5	3	12.2
3	32.8	6	48.8	3	22.9	2	21.8	1	9.3	3	22.2	2	15.8	3	28.9	2	17.6
3	12.4	4	11.2	4	12.4	4	11.8	11	32.7	4	12.3	4	11.8	1	2.0 <	4	13.7
1	13.4	3	24.1	4	46.6	1	13.4	2	21.1			2	16.0			1	9.9
2	15.5	8	54.2	4	30.5	2	14.7	3	22.7	1	7.2	1	7.2	2	10.8	4	27.6
11	34.0	6	22.7	5	17.8	5	17.9	7	22.8	3	21.2	2	9.7	1	2.5	5	16.7
2	16.9	2	21.8	3	35.1	3	49.2	8	109.7 >			3	49.1	2	25.1		
3	9.1 <	14	60.0 >	4	13.5	4	13.8	8	29.3	1	4.4	4	14.1	2	7.1	6	19.6
11	24.3	9	22.4	15	37.6 >	10	23.7	14	36.7	2	7.2	6	17.2	3	6.9	10	22.3 >
293	28.5 >	259	24.0 >	220	20.9	170	16.0	191	17.9	151	13.0	110	9.4	94	8.5	78	7.4
8	21.0	13	28.5	5	13.5	7	18.7	5	11.6	6	17.0	5	11.0	5	10.9	7	17.3
7	32.4	5	23.9	10	43.4	4	17.3	5	20.5	1	3.2 <			3	13.7		
54	30.8	52	25.6	42	22.0	31	16.1	30	14.3	28	12.9	21	8.9	13	6.6	6	3.3 <
4	26.5	5	52.4	5	50.4	4	27.6	1	5.7	2	20.6	1	11.2	2	16.9	1	5.7
51	24.3	59	29.9 >	54	27.2 >	33	15.7	42	21.4	26	11.3	30	14.4 >	18	8.2	20	10.7
33	27.9	34	32.0 >	25	25.5	15	13.3	22	20.7	6	6.4 <	16	15.7	20	19.5 >	9	8.8
31	41.2 >	24	30.0	16	18.8	16	19.5	13	16.2	14	17.1	6	6.1	8	10.3	4	5.1
105	28.0	67	16.3	63	16.3	60	15.4	73	18.6	68	15.0	31	7.0	25	6.1	31	7.9
88	17.7 <	121	23.4	79	15.4	55	11.3 <	81	16.6	57	12.1	40	7.8	46	8.9	35	7.1
30	25.1	12	11.4 <	10	8.9 <	6	5.2 <	8	9.2 <	8	12.2	7	8.6	10	9.0	4	3.3
12	21.4	17	26.7	6	9.3	8	14.1	12	19.6	13	20.2	4	5.9	3	5.5	5	9.2
16	12.2 <	32	22.6	32	22.9	21	16.1	29	21.3	9	6.7 <	13	8.7	13	9.5	8	6.0
28	17.8	53	30.9 >	28	15.9	15	9.1 <	31	19.0	21	11.8	14	8.1	16	9.3	16	10.1
1	7.7	5	30.4	3	23.0	2	15.4			1	10.8	1	5.0	1	7.7	1	7.7
1	7.6	2	13.9			3	22.4	1	7.6	5	44.5	1	12.8	3	21.4	1	7.6
32	43.9 >	18	26.3	19	25.4	7	12.3	15	22.9	8	17.3	4	7.2	2	2.6 <	3	3.8
20	40.2	12	25.9	13	24.5	4	10.9	9	19.4	5	16.1	3	7.1	2	4.0	3	5.5
12	51.7	6	26.7	6	26.2	3	13.5	6	27.9	3	19.5	1	7.3				
381	25.0	380	23.7 >	299	19.1	225	14.5 <	272	17.4	208	12.7	150	8.9	140	8.7	113	7.3

TABLE 14
FORTY-EIGHT SELECTED CATEGORIES OF RESIDENT DEATHS WITH ICD TENTH REVISION CODES BY RACE BY HEALTH SERVICE AREAS AND HEALTH MAINTENANCE ORGANIZATION REGIONS
VIRGINIA, 2011

FORTY-EIGHT SELECTED CATEGORIES OF TOTAL RESIDENT DEATHS BY THE INTERNATIONAL CLASSIFICATION OF DISEASES CODE TENTH REVISION	ICD-10 CODE	COMMONWEALTH OF VIRGINIA TOTAL				NORTHWEST AND NORTHERN HEALTH SERVICE AREAS							
						HEALTH SERVICE AREA I				HEALTH SERVICE AREA II			
		TOTAL	WHITE	BLACK	OTHER	TOTAL	WHITE	BLACK	OTHER	TOTAL	WHITE	BLACK	OTHER
ALL CAUSES OF DEATH	A00-Y99	60,325	47,404	11,725	1,196	9,780	8,704	1,024	52	9,269	7,556	1,008	705
1) Tuberculosis	A16-19	17	7	5	5	3	2		1	8	4	1	3
2) Septicemia	A40-A41	1,372	1,001	341	30	215	181	33	1	235	185	32	18
3) Viral Hepatitis	B15-B19	132	94	32	6	26	23	3		16	8	3	5
4) Human Immunodeficiency Virus (HIV) Disease	B20-B24	135	30	105		9	4	5		16	4	12	
5) Other Infectious and Parasitic Diseases	Residual of A00-B99	434	369	59	6	84	80	3	1	65	59	3	3
MALIGNANT NEOPLASMS	C00-C97	14,261	11,145	2,777	339	2,442	2,179	251	12	2,388	1,933	241	214
6) Malignant Neoplasms of Esophagus and Stomach	C15-C16	617	446	146	25	104	89	13	2	125	97	12	16
7) Malignant Neoplasms of Colon, Rectum, and Anus	C18-C21	1,194	877	289	28	196	168	26	2	217	168	28	21
8) Malignant Neoplasms of Pancreas	C25	931	706	197	28	139	129	10		182	142	23	17
9) Malignant Neoplasms of Trachea, Bronchus, and Lung	C33-C34	3,975	3,226	677	72	725	647	76	2	490	407	41	42
10) Malignant Neoplasms of Breast (Male and Female)	C50	1,090	805	266	19	144	124	19	1	227	185	29	13
11) Malignant Neoplasms of Cervix Uteri, Corpus Uteri, and Ovary	C53-C56	651	505	128	18	113	101	11	1	116	90	16	10
12) Malignant Neoplasms of Prostate	C61	695	475	208	12	100	92	8		123	101	16	6
13) Malignant Neoplasms of Urinary Tract	C64-C68	683	562	106	15	127	115	12		105	94	3	8
14) Non-Hodgkin's Lymphoma	C82-C85	491	432	52	7	91	88	3		82	69	7	6
15) Leukemia	C91-C95	523	427	83	13	90	79	11		101	84	9	8
16) All Other and Unspecified Malignant Neoplasms	Residual of C00-C97	3,411	2,684	625	102	613	547	62	4	620	496	57	67
17) Benign Neoplasms and Unspecified Neoplasms	D00-D48	348	283	53	12	66	59	7		63	51	5	7
18) Diabetes Mellitus	E10-E14	1,628	1,129	468	31	225	186	36	3	230	160	58	12
19) Parkinson's Disease	G20-G21	546	495	41	10	78	75	3		115	105	2	8
20) Alzheimer's Disease	G30	1,800	1,579	209	12	349	327	22		216	199	15	2
MAJOR CARDIOVASCULAR DISEASES	I00-I78	17,677	13,694	3,625	358	2,684	2,361	308	15	2,489	2,007	279	203
DISEASES OF HEART	I00-I09, I11, I13, I20-I51	13,201	10,364	2,593	244	1,978	1,747	223	8	1,837	1,490	207	140
21) Hypertensive Heart and Renal Diseases	I11, I13	532	379	142	11	58	46	12		108	75	25	8
22) Ischemic Heart Diseases	I20-I25	7,486	5,942	1,393	151	1,135	1,006	121	8	966	778	103	85
23) All Other Diseases of Heart	I00-I09, I26-I51	5,183	4,043	1,058	82	785	695	90		763	637	79	47
24) Essential Hypertension and Hypertensive Renal Disease	I10, I12, I15	569	382	178	9	72	59	13		92	72	12	8
25) Cerebrovascular Diseases	I60-I69	3,327	2,487	745	95	531	463	62	6	490	386	53	51
26) Atherosclerosis	I70	145	121	22	2	30	28	2		17	14	1	2
27) Aortic Aneurysm and Dissection	I71	201	170	26	5	26	25	1		24	20	2	2
28) All Other Arterial and Circulatory Diseases	I72-I78, I80-I99	338	242	93	3	65	56	8	1	39	31	8	
29) Influenza and Pneumonia	J09-J18	1,404	1,186	197	21	277	257	19	1	206	180	14	12
30) Chronic Lower Respiratory Diseases	J40-J47	3,097	2,733	340	24	518	489	28	1	361	326	22	13
31) Lung Diseases Due to External Agents	J60-J70	612	503	99	10	102	95	7		65	55	6	4
32) Other Diseases of Respiratory System	Residual of J00-J98	888	735	132	21	172	162	8	2	143	119	10	14
33) Chronic Liver Disease and Cirrhosis	K70, K73-K74	725	598	116	11	113	105	8		86	69	12	5
34) Other Diseases of Digestive System	Residual of K00-K92	1,385	1,129	234	22	256	233	22	1	194	159	21	14
35) Nephritis, Nephrotic Syndrome, Nephrosis	N00-N07, N17-N19, N25-N27	1,425	959	443	23	194	147	47		192	147	33	12
36) Other Diseases of the Genitourinary System	Residual of N10-N99	405	322	77	6	87	77	10		47	38	6	3
37) Pregnancy, Childbirth, and the Puerperium	O00-O99	15	7	8						5	3	2	
38) Certain Conditions Originating in the Perinatal Period	P00-P96	349	157	168	24	35	20	15		84	46	24	14
39) Congenital Malformations, Deformations, Abnormalities	Q00-Q99	257	175	74	8	49	39	9	1	61	43	13	5
40) All Other Diseases Not Listed	Residual of D50-H93, L00-M99, R00-R99	7,082	5,627	1,350	105	1,097	974	118	5	1,305	1,118	118	69
UNINTENTIONAL INJURY (ACCIDENTS)	V01-X59, Y85-Y86	2,726	2,227	428	71	462	414	43	5	421	336	45	40
41) Motor Vehicle Accidents	Selected Codes V02-V89	791	606	160	25	155	136	16	3	108	72	22	14
42) Accidental Falls, Firearms, and Drowning	W00-W19, W32-W34, W65-W74	598	517	63	18	87	76	10	1	136	121	4	11
43) Accidental Poisoning and Exposure to Noxious Substances	X40-X49	654	569	75	10	103	97	6		87	76	7	4
44) All Other Unintentional Injuries	Residual of V01-X59, Y85-Y86	683	535	130	18	117	105	11	1	90	67	12	11
45) Intentional Self-Harm (Suicide)	U03, X60-X84, Y870	1,052	940	86	26	180	179	1		196	165	12	19
46) Intentional Harm By Assault (Homicide)	U01-U02, X85-Y09, Y871	323	126	187	10	29	12	14	3	31	16	11	4
47) Undetermined Intent, Legal Intervention, and War	Y10-Y36, Y872, Y89	69	45	22	2	4	4			12	11	1	
48) Adverse Effects of Medical and Surgical Care	Y40-Y84, Y88	57	37	17	3	6	3	3		9	4	3	2

TABLE 14
FORTY-EIGHT SELECTED CATEGORIES OF RESIDENT DEATHS WITH ICD TENTH REVISION CODES BY RACE BY HEALTH SERVICE AREAS AND HEALTH MAINTENANCE ORGANIZATION REGIONS
VIRGINIA, 2011

FORTY-EIGHT SELECTED CATEGORIES OF TOTAL RESIDENT DEATHS BY THE INTERNATIONAL CLASSIFICATION OF DISEASES CODE TENTH REVISION	ICD-10 CODE	SOUTHWEST, CENTRAL, AND EASTERN HEALTH SERVICE AREAS											
		HEALTH SERVICE AREA III				HEALTH SERVICE AREA IV				HEALTH SERVICE AREA V			
		TOTAL	WHITE	BLACK	OTHER	TOTAL	WHITE	BLACK	OTHER	TOTAL	WHITE	BLACK	OTHER
ALL CAUSES OF DEATH	A00-Y99	15,143	13,550	1,546	47	11,534	7,844	3,556	134	14,599	9,750	4,591	258
1) Tuberculosis	A16-19	1		1		2		1	1	3	1	2	
2) Septicemia	A40-A41	304	268	36		302	173	127	2	316	194	113	9
3) Viral Hepatitis	B15-B19	34	30	3	1	24	12	12		32	21	11	
4) Human Immunodeficiency Virus (HIV) Disease	B20-B24	18	8	10		41	6	35		51	8	43	
5) Other Infectious and Parasitic Diseases	Residual of A00-B99	126	117	9		69	43	25	1	90	70	19	1
MALIGNANT NEOPLASMS	C00-C97	3,270	2,925	333	12	2,707	1,805	871	31	3,454	2,303	1,081	70
6) Malignant Neoplasms of Esophagus and Stomach	C15-C16	125	111	13	1	112	63	48	1	151	86	60	5
7) Malignant Neoplasms of Colon, Rectum, and Anus	C18-C21	282	241	39	2	231	133	96	2	268	167	100	1
8) Malignant Neoplasms of Pancreas	C25	212	185	27		170	108	62		228	142	75	11
9) Malignant Neoplasms of Trachea, Bronchus, and Lung	C33-C34	992	914	75	3	785	563	215	7	983	695	270	18
10) Malignant Neoplasms of Breast (Male and Female)	C50	233	201	31	1	220	131	87	2	266	164	100	2
11) Malignant Neoplasms of Cervix Uteri, Corpus Uteri, and Ovary	C53-C56	133	113	19	1	132	101	28	3	157	100	54	3
12) Malignant Neoplasms of Prostate	C61	149	123	25	1	120	52	68		203	107	91	5
13) Malignant Neoplasms of Urinary Tract	C64-C68	149	138	11		138	98	36	4	164	117	44	3
14) Non-Hodgkin's Lymphoma	C82-C85	135	125	10		69	59	10		114	91	22	1
15) Leukemia	C91-C95	104	97	7		103	75	26	2	125	92	30	3
16) All Other and Unspecified Malignant Neoplasms	Residual of C00-C97	756	677	76	3	627	422	195	10	795	542	235	18
17) Benign Neoplasms and Unspecified Neoplasms	D00-D48	63	55	8		64	50	13	1	92	68	20	4
18) Diabetes Mellitus	E10-E14	405	346	57	2	341	190	143	8	427	247	174	6
19) Parkinson's Disease	G20-G21	120	115	5		92	79	12	1	141	121	19	1
20) Alzheimer's Disease	G30	409	378	30	1	349	292	54	3	477	383	88	6
MAJOR CARDIOVASCULAR DISEASES	I00-I78	4,746	4,222	506	18	3,469	2,331	1,095	43	4,289	2,773	1,437	79
DISEASES OF HEART	I00-I09, I11, I13, I20-I51	3,668	3,280	374	14	2,549	1,760	763	26	3,169	2,087	1,026	56
21) Hypertensive Heart and Renal Diseases	I11, I13	133	114	19		108	64	42	2	125	80	44	1
22) Ischemic Heart Diseases	I20-I25	2,117	1,929	180	8	1,360	955	389	16	1,908	1,274	600	34
23) All Other Diseases of Heart	I00-I09, I26-I51	1,418	1,237	175	6	1,081	741	332	8	1,136	733	382	21
24) Essential Hypertension and Hypertensive Renal Disease	I10, I12, I15	139	113	26		112	62	50		154	76	77	1
25) Cerebrovascular Diseases	I60-I69	794	698	94	2	701	435	250	16	811	505	286	20
26) Atherosclerosis	I70	33	30	3		34	24	10		31	25	6	
27) Aortic Aneurysm and Dissection	I71	58	55	2	1	37	28	8	1	56	42	13	1
28) All Other Arterial and Circulatory Diseases	I72-I78, I80-I99	89	74	14	1	50	29	21		95	52	42	1
29) Influenza and Pneumonia	J09-J18	372	347	25		285	220	62	3	264	182	77	5
30) Chronic Lower Respiratory Diseases	J40-J47	957	900	55	2	541	429	110	2	720	589	125	6
31) Lung Diseases Due to External Agents	J60-J70	179	160	19		132	100	32		134	93	35	6
32) Other Diseases of Respiratory System	Residual of J00-J98	197	181	16		175	121	54		201	152	44	5
33) Chronic Liver Disease and Cirrhosis	K70, K73-K74	215	190	25		139	109	30		172	125	41	6
34) Other Diseases of Digestive System	Residual of K00-K92	387	351	35	1	235	175	58	2	313	211	98	4
35) Nephritis, Nephrotic Syndrome, Nephrosis	N00-N07, N17-N19, N25-N27	377	301	76		308	181	122	5	354	183	165	6
36) Other Diseases of the Genitourinary System	Residual of N10-N99	99	90	9		74	56	17	1	98	61	35	2
37) Pregnancy, Childbirth, and the Puerperium	O00-O99	3	2	1		3	1	2		4	1	3	
38) Certain Conditions Originating in the Perinatal Period	P00-P96	52	38	12	2	69	24	41	4	109	29	76	4
39) Congenital Malformations, Deformations, Abnormalities	Q00-Q99	48	39	9		35	19	15	1	64	35	28	1
40) All Other Diseases Not Listed	Residual of D50-H93, L00-M99, R00-R99	1,652	1,479	169	4	1,282	888	383	11	1,746	1,168	562	16
UNINTENTIONAL INJURY (ACCIDENTS)	V01-X59, Y85-Y86	741	684	54	3	488	347	133	8	614	446	153	15
41) Motor Vehicle Accidents	Selected Codes V02-V89	193	173	19	1	152	102	47	3	183	123	56	4
42) Accidental Falls, Firearms, and Drowning	W00-W19, W32-W34, W65-W74	133	125	8		84	71	13		158	124	28	6
43) Accidental Poisoning and Exposure to Noxious Substances	X40-X49	223	209	13	1	114	84	27	3	127	103	22	2
44) All Other Unintentional Injuries	Residual of V01-X59, Y85-Y86	192	177	14	1	138	90	46	2	146	96	47	3
45) Intentional Self-Harm (Suicide)	U03, X60-X84, Y870	246	230	15	1	184	147	33	4	246	219	25	2
46) Intentional Harm By Assault (Homicide)	U01-U02, X85-Y09, Y871	63	43	20		87	24	61	2	113	31	81	1
47) Undetermined Intent, Legal Intervention, and War	Y10-Y36, Y872, Y89	16	16			10	5	5		27	9	16	2
48) Adverse Effects of Medical and Surgical Care	Y40-Y84, Y88	8	7	1		13	10	3		21	13	7	1

TABLE 14
FORTY-EIGHT SELECTED CATEGORIES OF RESIDENT DEATHS WITH ICD TENTH REVISION CODES BY RACE
BY HEALTH SERVICE AREAS AND HEALTH MAINTENANCE ORGANIZATION REGIONS
VIRGINIA, 2011

FORTY-EIGHT SELECTED CATEGORIES OF TOTAL RESIDENT DEATHS BY THE INTERNATIONAL CLASSIFICATION OF DISEASES CODE TENTH REVISION	ICD-10 CODE	SOUTHWEST VIRGINIA, ROANOKE, AND BLUE RIDGE HEALTH MAINTENANCE ORGANIZATION REGIONS											
		SOUTHWEST VIRGINIA AREA				ROANOKE AREA				BLUE RIDGE AREA			
		TOTAL	WHITE	BLACK	OTHER	TOTAL	WHITE	BLACK	OTHER	TOTAL	WHITE	BLACK	OTHER
ALL CAUSES OF DEATH	A00-Y99	4,601	4,530	66	5	11,602	9,865	1,692	45	6,920	6,333	559	28
1) Tuberculosis	A16-19					1		1		2	2		
2) Septicemia	A40-A41	81	80	1		244	202	42		147	124	22	1
3) Viral Hepatitis	B15-B19	5	5			29	25	3	1	20	18	2	
4) Human Immunodeficiency Virus (HIV) Disease	B20-B24	3	3			17	5	12		4	1	3	
5) Other Infectious and Parasitic Diseases	Residual of A00-B99	31	31			98	87	11		64	61	2	1
MALIGNANT NEOPLASMS	C00-C97	1,022	1,005	17		2,481	2,099	370	12	1,710	1,564	140	6
6) Malignant Neoplasms of Esophagus and Stomach	C15-C16	30	30			106	88	17	1	67	60	7	
7) Malignant Neoplasms of Colon, Rectum, and Anus	C18-C21	93	91	2		213	168	43	2	135	119	14	2
8) Malignant Neoplasms of Pancreas	C25	58	57	1		170	137	33		105	101	4	
9) Malignant Neoplasms of Trachea, Bronchus, and Lung	C33-C34	355	350	5		706	618	85	3	507	463	43	1
10) Malignant Neoplasms of Breast (Male and Female)	C50	81	80	1		171	133	37	1	95	83	11	1
11) Malignant Neoplasms of Cervix Uteri, Corpus Uteri, and Ovary	C53-C56	35	34	1		109	89	19	1	81	76	5	
12) Malignant Neoplasms of Prostate	C61	38	36	2		119	93	25	1	70	65	5	
13) Malignant Neoplasms of Urinary Tract	C64-C68	35	35			134	122	12		91	85	6	
14) Non-Hodgkin's Lymphoma	C82-C85	46	46			91	81	10		69	68	1	
15) Leukemia	C91-C95	28	28			86	78	8		55	49	6	
16) All Other and Unspecified Malignant Neoplasms	Residual of C00-C97	223	218	5		576	492	81	3	435	395	38	2
17) Benign Neoplasms and Unspecified Neoplasms	D00-D48	17	17			53	44	9		43	40	3	
18) Diabetes Mellitus	E10-E14	139	135	4		300	239	58	3	150	135	15	
19) Parkinson's Disease	G20-G21	29	28	1		100	95	5		59	58	1	
20) Alzheimer's Disease	G30	130	129	1		309	273	35	1	262	251	11	
MAJOR CARDIOVASCULAR DISEASES	I00-I78	1,397	1,372	22	3	3,678	3,115	547	16	1,889	1,723	159	7
DISEASES OF HEART	I00-I09, I11, I13, I20-I51	1,116	1,095	18	3	2,792	2,385	395	12	1,372	1,258	111	3
21) Hypertensive Heart and Renal Diseases	I11, I13	43	43			101	80	21		41	36	5	
22) Ischemic Heart Diseases	I20-I25	710	700	8	2	1,538	1,339	192	7	778	708	67	3
23) All Other Diseases of Heart	I00-I09, I26-I51	363	352	10	1	1,153	966	182	5	553	514	39	
24) Essential Hypertension and Hypertensive Renal Disease	I10, I12, I15	44	43	1		101	75	26		51	44	7	
25) Cerebrovascular Diseases	I60-I69	196	193	3		663	548	113	2	394	356	35	3
26) Atherosclerosis	I70	8	8			28	25	3		22	21	1	
27) Aortic Aneurysm and Dissection	I71	14	14			50	47	2	1	19	18	1	
28) All Other Arterial and Circulatory Diseases	I72-I78, I80-I99	26	26			73	57	15	1	44	38	5	1
29) Influenza and Pneumonia	J09-J18	113	112	1		286	256	30		207	195	12	
30) Chronic Lower Respiratory Diseases	J40-J47	363	357	5	1	647	592	54	1	378	360	18	
31) Lung Diseases Due to External Agents	J60-J70	69	69			118	98	20		73	68	5	
32) Other Diseases of Respiratory System	Residual of J00-J98	59	58	1		155	136	19		127	120	5	2
33) Chronic Liver Disease and Cirrhosis	K70, K73-K74	55	55			174	149	25		79	74	5	
34) Other Diseases of Digestive System	Residual of K00-K92	114	113	1		303	263	39	1	182	171	10	1
35) Nephritis, Nephrotic Syndrome, Nephrosis	N00-N07, N17-N19, N25-N27	102	99	3		304	225	79		127	104	23	
36) Other Diseases of the Genitourinary System	Residual of N10-N99	18	18			88	77	11		61	55	6	
37) Pregnancy, Childbirth, and the Puerperium	O00-O99	2	2			1		1					
38) Certain Conditions Originating in the Perinatal Period	P00-P96	9	9			45	29	14	2	15	9	6	
39) Congenital Malformations, Deformations, Abnormalities	Q00-Q99	10	9	1		38	30	8		35	27	7	1
40) All Other Diseases Not Listed	Residual of D50-H93, L00-M99, R00-R99	443	437	6		1,346	1,151	190	5	786	718	65	3
UNINTENTIONAL INJURY (ACCIDENTS)	V01-X59, Y85-Y86	269	268		1	522	455	65	2	329	299	26	4
41) Motor Vehicle Accidents	Selected Codes V02-V89	66	65		1	147	123	24		113	101	9	3
42) Accidental Falls, Firearms, and Drowning	W00-W19, W32-W34, W65-W74	31	31			111	102	9		58	52	6	
43) Accidental Poisoning and Exposure to Noxious Substances	X40-X49	108	108			122	108	13	1	72	67	5	
44) All Other Unintentional Injuries	Residual of V01-X59, Y85-Y86	64	64			142	122	19	1	86	79	6	1
45) Intentional Self-Harm (Suicide)	U03, X60-X84, Y870	81	80	1		178	160	17	1	130	130		
46) Intentional Harm By Assault (Homicide)	U01-U02, X85-Y09, Y871	20	19	1		46	27	19		22	9	11	2
47) Undetermined Intent, Legal Intervention, and War	Y10-Y36, Y872, Y89	10	10			7	7			3	3		
48) Adverse Effects of Medical and Surgical Care	Y40-Y84, Y88	3	3			5	4	1		3	2	1	

TABLE 14
FORTY-EIGHT SELECTED CATEGORIES OF RESIDENT DEATHS WITH ICD TENTH REVISION CODES BY RACE
BY HEALTH SERVICE AREAS AND HEALTH MAINTENANCE ORGANIZATION REGIONS
VIRGINIA, 2011

FORTY-EIGHT SELECTED CATEGORIES OF TOTAL RESIDENT DEATHS BY THE INTERNATIONAL CLASSIFICATION OF DISEASES CODE TENTH REVISION	ICD-10 CODE	NORTHERN, CENTRAL, AND HAMPTON ROADS HEALTH MAINTENANCE ORGANIZATION REGIONS											
		NORTHERN VIRGINIA AREA				CENTRAL VIRGINIA AREA				HAMPTON ROADS AREA			
		TOTAL	WHITE	BLACK	OTHER	TOTAL	WHITE	BLACK	OTHER	TOTAL	WHITE	BLACK	OTHER
ALL CAUSES OF DEATH	A00-Y99	10,790	8,831	1,236	723	12,646	8,731	3,772	143	13,766	9,114	4,400	252
1) Tuberculosis	A16-19	9	4	1	4	2		1	1	3	1	2	
2) Septicemia	A40-A41	281	226	37	18	319	189	128	2	300	180	111	9
3) Viral Hepatitis	B15-B19	22	13	4	5	27	15	12		29	18	11	
4) Human Immunodeficiency Virus (HIV) Disease	B20-B24	21	7	14		39	6	33		51	8	43	
5) Other Infectious and Parasitic Diseases	Residual of A00-B99	79	73	3	3	76	52	23	1	86	65	20	1
MALIGNANT NEOPLASMS	C00-C97	2,762	2,256	288	218	3,063	2,103	927	33	3,223	2,118	1,035	70
6) Malignant Neoplasms of Esophagus and Stomach	C15-C16	146	112	16	18	124	74	48	2	144	82	58	4
7) Malignant Neoplasms of Colon, Rectum, and Anus	C18-C21	245	194	30	21	256	154	100	2	252	151	100	1
8) Malignant Neoplasms of Pancreas	C25	202	159	26	17	174	115	59		222	137	74	11
9) Malignant Neoplasms of Trachea, Bronchus, and Lung	C33-C34	609	511	56	42	898	656	235	7	900	628	253	19
10) Malignant Neoplasms of Breast (Male and Female)	C50	258	210	35	13	228	143	83	2	257	156	99	2
11) Malignant Neoplasms of Cervix Uteri, Corpus Uteri, and Ovary	C53-C56	131	101	20	10	149	116	29	4	146	89	54	3
12) Malignant Neoplasms of Prostate	C61	141	118	17	6	134	65	69		193	98	90	5
13) Malignant Neoplasms of Urinary Tract	C64-C68	123	108	7	8	149	102	43	4	151	110	38	3
14) Non-Hodgkin's Lymphoma	C82-C85	91	78	7	6	95	79	16		99	80	18	1
15) Leukemia	C91-C95	116	99	9	8	121	87	32	2	117	86	28	3
16) All Other and Unspecified Malignant Neoplasms	Residual of C00-C97	700	566	65	69	735	512	213	10	742	501	223	18
17) Benign Neoplasms and Unspecified Neoplasms	D00-D48	76	61	8	7	73	58	14	1	86	63	19	4
18) Diabetes Mellitus	E10-E14	273	186	72	15	346	194	145	7	420	240	174	6
19) Parkinson's Disease	G20-G21	122	111	3	8	103	87	15	1	133	116	16	1
20) Alzheimer's Disease	G30	261	240	19	2	402	341	57	4	436	345	86	5
MAJOR CARDIOVASCULAR DISEASES	I00-I78	2,888	2,331	349	208	3,787	2,559	1,182	46	4,038	2,594	1,366	78
DISEASES OF HEART	I00-I09, I11, I13, I20-I51	2,147	1,742	261	144	2,768	1,912	829	27	3,006	1,972	979	55
21) Hypertensive Heart and Renal Diseases	I11, I13	116	79	29	8	110	65	43	2	121	76	44	1
22) Ischemic Heart Diseases	I20-I25	1,153	932	132	89	1,477	1,040	420	17	1,830	1,223	574	33
23) All Other Diseases of Heart	I00-I09, I26-I51	878	731	100	47	1,181	807	366	8	1,055	673	361	21
24) Essential Hypertension and Hypertensive Renal Disease	I10, I12, I15	104	82	14	8	122	67	55		147	71	75	1
25) Cerebrovascular Diseases	I60-I69	555	438	65	52	766	488	260	18	753	464	269	20
26) Atherosclerosis	I70	22	18	2	2	52	40	12		13	9	4	
27) Aortic Aneurysm and Dissection	I71	25	21	2	2	38	29	8	1	55	41	13	1
28) All Other Arterial and Circulatory Diseases	I72-I78, I80-I99	49	40	9		55	31	24		91	50	40	1
29) Influenza and Pneumonia	J09-J18	252	221	18	13	305	240	62	3	241	162	74	5
30) Chronic Lower Respiratory Diseases	J40-J47	430	389	27	14	591	470	118	3	688	565	118	5
31) Lung Diseases Due to External Agents	J60-J70	86	74	8	4	131	102	29		135	92	37	6
32) Other Diseases of Respiratory System	Residual of J00-J98	168	143	11	14	193	138	54	1	186	140	42	4
33) Chronic Liver Disease and Cirrhosis	K70, K73-K74	105	86	14	5	146	113	33		166	121	39	6
34) Other Diseases of Digestive System	Residual of K00-K92	231	191	26	14	263	195	65	3	292	196	93	3
35) Nephritis, Nephrotic Syndrome, Nephrosis	N00-N07, N17-N19, N25-N27	223	166	45	12	330	193	132	5	339	172	161	6
36) Other Diseases of the Genitourinary System	Residual of N10-N99	64	52	9	3	81	60	20	1	93	60	31	2
37) Pregnancy, Childbirth, and the Puerperium	O00-O99	5	3	2		3	1	2		4	1	3	
38) Certain Conditions Originating in the Perinatal Period	P00-P96	101	56	31	14	74	25	45	4	105	29	72	4
39) Congenital Malformations, Deformations, Abnormalities	Q00-Q99	72	53	14	5	41	24	16	1	61	32	28	1
40) All Other Diseases Not Listed	Residual of D50-H93, L00-M99, R00-R99	1,467	1,253	144	70	1,377	962	404	11	1,663	1,106	541	16
UNINTENTIONAL INJURY (ACCIDENTS)	V01-X59, Y85-Y86	497	402	54	41	537	384	144	9	572	419	139	14
41) Motor Vehicle Accidents	Selected Codes V02-V89	131	90	27	14	162	112	47	3	172	115	53	4
42) Accidental Falls, Firearms, and Drowning	W00-W19, W32-W34, W65-W74	153	135	6	12	101	81	20		144	116	22	6
43) Accidental Poisoning and Exposure to Noxious Substances	X40-X49	106	94	8	4	123	93	27	3	123	99	22	2
44) All Other Unintentional Injuries	Residual of V01-X59, Y85-Y86	107	83	13	11	151	98	50	3	133	89	42	2
45) Intentional Self-Harm (Suicide)	U03, X60-X84, Y870	222	191	12	19	207	170	33	4	234	209	23	2
46) Intentional Harm By Assault (Homicide)	U01-U02, X85-Y09, Y871	36	18	13	5	89	24	63	2	110	29	80	1
47) Undetermined Intent, Legal Intervention, and War	Y10-Y36, Y872, Y89	12	11	1		10	5	5		27	9	16	2
48) Adverse Effects of Medical and Surgical Care	Y40-Y84, Y88	11	4	5	2	17	13	4		18	11	6	1

TABLE 15
FORTY-EIGHT SELECTED CATEGORIES OF RESIDENT DEATHS WITH ICD TENTH REVISION CODES BY RACE
BY PERINATAL REGIONS AND MEDICAL EXAMINER DISTRICTS
VIRGINIA, 2011

FORTY-EIGHT SELECTED CATEGORIES OF TOTAL RESIDENT DEATHS BY THE INTERNATIONAL CLASSIFICATION OF DISEASES CODE TENTH REVISION	ICD-10 CODE	COMMONWEALTH OF VIRGINIA TOTAL				SOUTHWESTERN AND WEST CENTRAL PERINATAL REGIONS							
						PERINATAL REGION 1				PERINATAL REGION 2			
		TOTAL	WHITE	BLACK	OTHER	TOTAL	WHITE	BLACK	OTHER	TOTAL	WHITE	BLACK	OTHER
ALL CAUSES OF DEATH	A00-Y99	60,325	47,404	11,725	1,196	11,254	10,502	724	28	11,774	10,213	1,509	52
1) Tuberculosis	A16-19	17	7	5	5					3	2	1	
2) Septicemia	A40-A41	1,372	1,001	341	30	222	204	18		244	201	42	1
3) Viral Hepatitis	B15-B19	132	94	32	6	25	24	1		29	24	4	1
4) Human Immunodeficiency Virus (HIV) Disease	B20-B24	135	30	105		9	4	5		13	5	8	
5) Other Infectious and Parasitic Diseases	Residual of A00-B99	434	369	59	6	90	85	5		104	96	7	1
MALIGNANT NEOPLASMS	C00-C97	14,261	11,145	2,777	339	2,424	2,257	159	8	2,811	2,453	347	11
6) Malignant Neoplasms of Esophagus and Stomach	C15-C16	617	446	146	25	94	87	7		111	96	14	1
7) Malignant Neoplasms of Colon, Rectum, and Anus	C18-C21	1,194	877	289	28	214	193	20	1	225	184	38	3
8) Malignant Neoplasms of Pancreas	C25	931	706	197	28	153	140	13		173	154	19	
9) Malignant Neoplasms of Trachea, Bronchus, and Lung	C33-C34	3,975	3,226	677	72	761	720	39	2	805	716	86	3
10) Malignant Neoplasms of Breast (Male and Female)	C50	1,090	805	266	19	177	162	14	1	168	137	30	1
11) Malignant Neoplasms of Cervix Uteri, Corpus Uteri, and Ovary	C53-C56	651	505	128	18	95	91	4		129	108	20	1
12) Malignant Neoplasms of Prostate	C61	695	475	208	12	105	91	13	1	122	104	18	
13) Malignant Neoplasms of Urinary Tract	C64-C68	683	562	106	15	107	101	6		148	136	12	
14) Non-Hodgkin's Lymphoma	C82-C85	491	432	52	7	97	93	4		118	109	9	
15) Leukemia	C91-C95	523	427	83	13	77	75	2		97	84	13	
16) All Other and Unspecified Malignant Neoplasms	Residual of C00-C97	3,411	2,684	625	102	544	504	37	3	715	625	88	2
17) Benign Neoplasms and Unspecified Neoplasms	D00-D48	348	283	53	12	44	40	4		68	61	7	
18) Diabetes Mellitus	E10-E14	1,628	1,129	468	31	307	282	24	1	274	221	52	1
19) Parkinson's Disease	G20-G21	546	495	41	10	86	82	4		103	101	2	
20) Alzheimer's Disease	G30	1,800	1,579	209	12	304	285	19		400	372	27	1
MAJOR CARDIOVASCULAR DISEASES	I00-I78	17,677	13,694	3,625	358	3,552	3,298	241	13	3,362	2,880	467	15
DISEASES OF HEART	I00-I09, I11, I13, I20-I51	13,201	10,364	2,593	244	2,776	2,585	181	10	2,478	2,136	334	8
21) Hypertensive Heart and Renal Diseases	I11, I13	532	379	142	11	99	90	9		80	63	17	
22) Ischemic Heart Diseases	I20-I25	7,486	5,942	1,393	151	1,627	1,539	82	6	1,391	1,208	177	6
23) All Other Diseases of Heart	I00-I09, I26-I51	5,183	4,043	1,058	82	1,050	956	90	4	1,007	865	140	2
24) Essential Hypertension and Hypertensive Renal Disease	I10, I12, I15	569	382	178	9	100	89	11		96	72	24	
25) Cerebrovascular Diseases	I60-I69	3,327	2,487	745	95	563	519	42	2	671	569	97	5
26) Atherosclerosis	I70	145	121	22	2	24	22	2		32	30	2	
27) Aortic Aneurysm and Dissection	I71	201	170	26	5	47	44	2	1	35	34	1	
28) All Other Arterial and Circulatory Diseases	I72-I78, I80-I99	338	242	93	3	63	57	6		78	62	14	2
29) Influenza and Pneumonia	J09-J18	1,404	1,186	197	21	272	260	12		328	300	28	
30) Chronic Lower Respiratory Diseases	J40-J47	3,097	2,733	340	24	772	738	32	2	616	572	44	
31) Lung Diseases Due to External Agents	J60-J70	612	503	99	10	127	119	8		132	116	16	
32) Other Diseases of Respiratory System	Residual of J00-J98	888	735	132	21	144	136	8		194	179	13	2
33) Chronic Liver Disease and Cirrhosis	K70, K73-K74	725	598	116	11	168	153	15		136	120	16	
34) Other Diseases of Digestive System	Residual of K00-K92	1,385	1,129	234	22	279	263	16		321	284	35	2
35) Nephritis, Nephrotic Syndrome, Nephrosis	N00-N07, N17-N19, N25-N27	1,425	959	443	23	266	240	26		263	184	79	
36) Other Diseases of the Genitourinary System	Residual of N10-N99	405	322	77	6	67	62	5		99	89	10	
37) Pregnancy, Childbirth, and the Puerperium	O00-O99	15	7	8		3	2	1					
38) Certain Conditions Originating in the Perinatal Period	P00-P96	349	157	168	24	37	33	3	1	30	14	15	1
39) Congenital Malformations, Deformations, Abnormalities	Q00-Q99	257	175	74	8	26	22	4		60	46	13	1
40) All Other Diseases Not Listed	Residual of D50-H93, L00-M99, R00-R99	7,082	5,627	1,350	105	1,175	1,099	75	1	1,370	1,188	175	7
UNINTENTIONAL INJURY (ACCIDENTS)	V01-X59, Y85-Y86	2,726	2,227	428	71	576	553	22	1	532	464	62	6
41) Motor Vehicle Accidents	Selected Codes V02-V89	791	606	160	25	141	132	8	1	179	155	21	3
42) Accidental Falls, Firearms, and Drowning	W00-W19, W32-W34, W65-W74	598	517	63	18	102	99	3		97	86	11	
43) Accidental Poisoning and Exposure to Noxious Substances	X40-X49	654	569	75	10	191	185	6		109	96	12	1
44) All Other Unintentional Injuries	Residual of V01-X59, Y85-Y86	683	535	130	18	142	137	5		147	127	18	2
45) Intentional Self-Harm (Suicide)	U03, X60-X84, Y870	1,052	940	86	26	194	188	5	1	200	190	10	
46) Intentional Harm By Assault (Homicide)	U01-U02, X85-Y09, Y871	323	126	187	10	45	36	9		41	17	22	2
47) Undetermined Intent, Legal Intervention, and War	Y10-Y36, Y872, Y89	69	45	22	2	16	16			4	4		
48) Adverse Effects of Medical and Surgical Care	Y40-Y84, Y88	57	37	17	3	3	3			9	7	2	

TABLE 15
FORTY-EIGHT SELECTED CATEGORIES OF RESIDENT DEATHS WITH ICD TENTH REVISION CODES BY RACE
BY PERINATAL REGIONS AND MEDICAL EXAMINER DISTRICTS
VIRGINIA, 2011

FORTY-EIGHT SELECTED CATEGORIES OF TOTAL RESIDENT DEATHS BY THE INTERNATIONAL CLASSIFICATION OF DISEASES CODE TENTH REVISION	ICD-10 CODE	EAST CENTRAL VIRGINIA, NORTHERN VIRGINIA, AND EASTERN VIRGINIA PERINATAL REGIONS											
		PERINATAL REGION 3				PERINATAL REGION 4				PERINATAL REGION 5			
		TOTAL	WHITE	BLACK	OTHER	TOTAL	WHITE	BLACK	OTHER	TOTAL	WHITE	BLACK	OTHER
ALL CAUSES OF DEATH	A00-Y99	15,075	10,651	4,262	162	9,269	7,556	1,008	705	12,953	8,482	4,222	249
1) Tuberculosis	A16-19	3		1	2	8	4	1	3	3	1	2	
2) Septicemia	A40-A41	384	239	143	2	235	185	32	18	287	172	106	9
3) Viral Hepatitis	B15-B19	34	21	13		16	8	3	5	28	17	11	
4) Human Immunodeficiency Virus (HIV) Disease	B20-B24	46	9	37		16	4	12		51	8	43	
5) Other Infectious and Parasitic Diseases	Residual of A00-B99	98	69	28	1	65	59	3	3	77	60	16	1
MALIGNANT NEOPLASMS	C00-C97	3,622	2,541	1,043	38	2,388	1,933	241	214	3,016	1,961	987	68
6) Malignant Neoplasms of Esophagus and Stomach	C15-C16	152	89	59	4	125	97	12	16	135	77	54	4
7) Malignant Neoplasms of Colon, Rectum, and Anus	C18-C21	302	190	110	2	217	168	28	21	236	142	93	1
8) Malignant Neoplasms of Pancreas	C25	219	146	73		182	142	23	17	204	124	69	11
9) Malignant Neoplasms of Trachea, Bronchus, and Lung	C33-C34	1,076	804	265	7	490	407	41	42	843	579	246	18
10) Malignant Neoplasms of Breast (Male and Female)	C50	273	173	98	2	227	185	29	13	245	148	95	2
11) Malignant Neoplasms of Cervix Uteri, Corpus Uteri, and Ovary	C53-C56	172	131	37	4	116	90	16	10	139	85	51	3
12) Malignant Neoplasms of Prostate	C61	173	92	80	1	123	101	16	6	172	87	81	4
13) Malignant Neoplasms of Urinary Tract	C64-C68	190	137	49	4	105	94	3	8	133	94	36	3
14) Non-Hodgkin's Lymphoma	C82-C85	101	87	14		82	69	7	6	93	74	18	1
15) Leukemia	C91-C95	138	104	32	2	101	84	9	8	110	80	27	3
16) All Other and Unspecified Malignant Neoplasms	Residual of C00-C97	826	588	226	12	620	496	57	67	706	471	217	18
17) Benign Neoplasms and Unspecified Neoplasms	D00-D48	91	72	18	1	63	51	5	7	82	59	19	4
18) Diabetes Mellitus	E10-E14	419	241	167	11	230	160	58	12	398	225	167	6
19) Parkinson's Disease	G20-G21	113	95	17	1	115	105	2	8	129	112	16	1
20) Alzheimer's Disease	G30	467	398	65	4	216	199	15	2	413	325	83	5
MAJOR CARDIOVASCULAR DISEASES	I00-I78	4,489	3,121	1,318	50	2,489	2,007	279	203	3,785	2,388	1,320	77
DISEASES OF HEART	I00-I09, I11, I13, I20-I51	3,287	2,330	925	32	1,837	1,490	207	140	2,823	1,823	946	54
21) Hypertensive Heart and Renal Diseases	I11, I13	133	82	49	2	108	75	25	8	112	69	42	1
22) Ischemic Heart Diseases	I20-I25	1,773	1,276	476	21	966	778	103	85	1,729	1,141	555	33
23) All Other Diseases of Heart	I00-I09, I26-I51	1,381	972	400	9	763	637	79	47	982	613	349	20
24) Essential Hypertension and Hypertensive Renal Disease	I10, I12, I15	139	82	57		92	72	12	8	142	67	74	1
25) Cerebrovascular Diseases	I60-I69	905	592	296	17	490	386	53	51	698	421	257	20
26) Atherosclerosis	I70	61	48	13		17	14	1	2	11	7	4	
27) Aortic Aneurysm and Dissection	I71	46	37	8	1	24	20	2	2	49	35	13	1
28) All Other Arterial and Circulatory Diseases	I72-I78, I80-I99	70	44	26		39	31	8		88	48	39	1
29) Influenza and Pneumonia	J09-J18	366	290	72	4	206	180	14	12	232	156	71	5
30) Chronic Lower Respiratory Diseases	J40-J47	699	565	130	4	361	326	22	13	649	532	112	5
31) Lung Diseases Due to External Agents	J60-J70	166	128	38		65	55	6	4	122	85	31	6
32) Other Diseases of Respiratory System	Residual of J00-J98	229	167	61	1	143	119	10	14	178	134	40	4
33) Chronic Liver Disease and Cirrhosis	K70, K73-K74	181	147	34		86	69	12	5	154	109	39	6
34) Other Diseases of Digestive System	Residual of K00-K92	316	240	73	3	194	159	21	14	275	183	89	3
35) Nephritis, Nephrotic Syndrome, Nephrosis	N00-N07, N17-N19, N25-N27	386	230	151	5	192	147	33	12	318	158	154	6
36) Other Diseases of the Genitourinary System	Residual of N10-N99	107	79	27	1	47	38	6	3	85	54	29	2
37) Pregnancy, Childbirth, and the Puerperium	O00-O99	3	1	2		5	3	2		4	1	3	
38) Certain Conditions Originating in the Perinatal Period	P00-P96	96	37	55	4	84	46	24	14	102	27	71	4
39) Congenital Malformations, Deformations, Abnormalities	Q00-Q99	51	34	16	1	61	43	13	5	59	30	28	1
40) All Other Diseases Not Listed	Residual of D50-H93, L00-M99, R00-R99	1,658	1,179	467	12	1,305	1,118	118	69	1,574	1,043	515	16
UNINTENTIONAL INJURY (ACCIDENTS)	V01-X59, Y85-Y86	658	482	166	10	421	336	45	40	539	392	133	14
41) Motor Vehicle Accidents	Selected Codes V02-V89	205	140	62	3	108	72	22	14	158	107	47	4
42) Accidental Falls, Firearms, and Drowning	W00-W19, W32-W34, W65-W74	122	98	23	1	136	121	4	11	141	113	22	6
43) Accidental Poisoning and Exposure to Noxious Substances	X40-X49	147	116	28	3	87	76	7	4	120	96	22	2
44) All Other Unintentional Injuries	Residual of V01-X59, Y85-Y86	184	128	53	3	90	67	12	11	120	76	42	2
45) Intentional Self-Harm (Suicide)	U03, X60-X84, Y870	246	206	36	4	196	165	12	19	216	191	23	2
46) Intentional Harm By Assault (Homicide)	U01-U02, X85-Y09, Y871	99	30	66	3	31	16	11	4	107	27	79	1
47) Undetermined Intent, Legal Intervention, and War	Y10-Y36, Y872, Y89	10	5	5		12	11	1		27	9	16	2
48) Adverse Effects of Medical and Surgical Care	Y40-Y84, Y88	19	13	6		9	4	3	2	17	10	6	1

TABLE 15
FORTY-EIGHT SELECTED CATEGORIES OF RESIDENT DEATHS WITH ICD TENTH REVISION CODES BY RACE
BY PERINATAL REGIONS AND MEDICAL EXAMINER DISTRICTS
VIRGINIA, 2011

FORTY-EIGHT SELECTED CATEGORIES OF TOTAL RESIDENT DEATHS BY THE INTERNATIONAL CLASSIFICATION OF DISEASES CODE TENTH REVISION	ICD-10 CODE	MEDICAL EXAMINER DISTRICTS							
		WESTERN VIRGINIA				NORTHERN VIRGINIA			
		TOTAL	WHITE	BLACK	OTHER	TOTAL	WHITE	BLACK	OTHER
ALL CAUSES OF DEATH	A00-Y99	17,764	16,038	1,674	52	12,731	10,723	1,287	721
1) Tuberculosis	A16-19	2	1	1		9	5	1	3
2) Septicemia	A40-A41	338	295	43		326	265	42	19
3) Viral Hepatitis	B15-B19	38	34	3	1	31	22	4	5
4) Human Immunodeficiency Virus (HIV) Disease	B20-B24	19	8	11		19	5	14	
5) Other Infectious and Parasitic Diseases	Residual of A00-B99	144	135	9		104	97	3	4
MALIGNANT NEOPLASMS	C00-C97	3,895	3,527	355	13	3,250	2,722	312	216
6) Malignant Neoplasms of Esophagus and Stomach	C15-C16	145	131	13	1	160	128	16	16
7) Malignant Neoplasms of Colon, Rectum, and Anus	C18-C21	335	293	40	2	286	228	35	23
8) Malignant Neoplasms of Pancreas	C25	243	214	29		238	197	24	17
9) Malignant Neoplasms of Trachea, Bronchus, and Lung	C33-C34	1,169	1,084	82	3	749	650	57	42
10) Malignant Neoplasms of Breast (Male and Female)	C50	273	240	32	1	276	227	36	13
11) Malignant Neoplasms of Cervix Uteri, Corpus Uteri, and Ovary	C53-C56	170	149	20	1	154	126	18	10
12) Malignant Neoplasms of Prostate	C61	168	141	26	1	166	141	19	6
13) Malignant Neoplasms of Urinary Tract	C64-C68	180	169	11		155	140	7	8
14) Non-Hodgkin's Lymphoma	C82-C85	162	152	10		112	99	7	6
15) Leukemia	C91-C95	129	121	8		125	104	13	8
16) All Other and Unspecified Malignant Neoplasms	Residual of C00-C97	921	833	84	4	829	682	80	67
17) Benign Neoplasms and Unspecified Neoplasms	D00-D48	72	64	8		92	78	7	7
18) Diabetes Mellitus	E10-E14	479	416	61	2	309	230	67	12
19) Parkinson's Disease	G20-G21	152	147	5		138	128	2	8
20) Alzheimer's Disease	G30	534	501	32	1	309	283	24	2
MAJOR CARDIOVASCULAR DISEASES	I00-I78	5,515	4,944	552	19	3,380	2,822	349	209
DISEASES OF HEART	I00-I09, I11, I13, I20-I51	4,221	3,801	405	15	2,503	2,104	256	143
21) Hypertensive Heart and Renal Diseases	I11, I13	146	126	20		133	97	28	8
22) Ischemic Heart Diseases	I20-I25	2,432	2,226	197	9	1,340	1,118	134	88
23) All Other Diseases of Heart	I00-I09, I26-I51	1,643	1,449	188	6	1,030	889	94	47
24) Essential Hypertension and Hypertensive Renal Disease	I10, I12, I15	163	135	28		114	90	16	8
25) Cerebrovascular Diseases	I60-I69	946	838	106	2	662	542	67	53
26) Atherosclerosis	I70	41	38	3		27	24	1	2
27) Aortic Aneurysm and Dissection	I71	73	70	2	1	30	26	2	2
28) All Other Arterial and Circulatory Diseases	I72-I78, I80-I99	112	96	15	1	60	47	12	1
29) Influenza and Pneumonia	J09-J18	445	419	26		306	273	21	12
30) Chronic Lower Respiratory Diseases	J40-J47	1,096	1,032	62	2	556	516	27	13
31) Lung Diseases Due to External Agents	J60-J70	202	182	20		106	94	8	4
32) Other Diseases of Respiratory System	Residual of J00-J98	251	233	17	1	206	179	12	15
33) Chronic Liver Disease and Cirrhosis	K70, K73-K74	245	219	26		127	107	15	5
34) Other Diseases of Digestive System	Residual of K00-K92	455	416	38	1	288	250	23	15
35) Nephritis, Nephrotic Syndrome, Nephrosis	N00-N07, N17-N19, N25-N27	431	352	79		262	201	49	12
36) Other Diseases of the Genitourinary System	Residual of N10-N99	119	109	10		79	67	9	3
37) Pregnancy, Childbirth, and the Puerperium	O00-O99	3	2	1		5	3	2	
38) Certain Conditions Originating in the Perinatal Period	P00-P96	54	40	12	2	95	51	30	14
39) Congenital Malformations, Deformations, Abnormalities	Q00-Q99	55	45	10		80	60	15	5
40) All Other Diseases Not Listed	Residual of D50-H93, L00-M99, R00-R99	1,944	1,751	188	5	1,700	1,475	154	71
UNINTENTIONAL INJURY (ACCIDENTS)	V01-X59, Y85-Y86	848	785	59	4	604	503	59	42
41) Motor Vehicle Accidents	Selected Codes V02-V89	227	205	20	2	172	129	28	15
42) Accidental Falls, Firearms, and Drowning	W00-W19, W32-W34, W65-W74	148	139	9		168	151	6	11
43) Accidental Poisoning and Exposure to Noxious Substances	X40-X49	243	229	13	1	137	123	10	4
44) All Other Unintentional Injuries	Residual of V01-X59, Y85-Y86	230	212	17	1	127	100	15	12
45) Intentional Self-Harm (Suicide)	U03, X60-X84, Y870	290	274	15	1	269	238	12	19
46) Intentional Harm By Assault (Homicide)	U01-U02, X85-Y09, Y871	70	47	23		41	20	17	4
47) Undetermined Intent, Legal Intervention, and War	Y10-Y36, Y872, Y89	18	18			14	13	1	
48) Adverse Effects of Medical and Surgical Care	Y40-Y84, Y88	9	8	1		10	5	3	2

TABLE 15
FORTY-EIGHT SELECTED CATEGORIES OF RESIDENT DEATHS WITH ICD TENTH REVISION CODES BY RACE
BY PERINATAL REGIONS AND MEDICAL EXAMINER DISTRICTS
VIRGINIA, 2011

FORTY-EIGHT SELECTED CATEGORIES OF TOTAL RESIDENT DEATHS BY THE INTERNATIONAL CLASSIFICATION OF DISEASES CODE TENTH REVISION	ICD-10 CODE	MEDICAL EXAMINER DISTRICT							
		CENTRAL VIRGINIA				TIDEWATER VIRGINIA			
		TOTAL	WHITE	BLACK	OTHER	TOTAL	WHITE	BLACK	OTHER
ALL CAUSES OF DEATH	A00-Y99	17,598	12,774	4,642	182	12,232	7,869	4,122	241
1) Tuberculosis	A16-19	3		1	2	3	1	2	
2) Septicemia	A40-A41	430	277	151	2	278	164	105	9
3) Viral Hepatitis	B15-B19	35	21	14		28	17	11	
4) Human Immunodeficiency Virus (HIV) Disease	B20-B24	47	10	37		50	7	43	
5) Other Infectious and Parasitic Diseases	Residual of A00-B99	119	86	32	1	67	51	15	1
MALIGNANT NEOPLASMS	C00-C97	4,277	3,082	1,150	45	2,839	1,814	960	65
6) Malignant Neoplasms of Esophagus and Stomach	C15-C16	188	117	67	4	124	70	50	4
7) Malignant Neoplasms of Colon, Rectum, and Anus	C18-C21	347	223	122	2	226	133	92	1
8) Malignant Neoplasms of Pancreas	C25	261	185	75	1	189	110	69	10
9) Malignant Neoplasms of Trachea, Bronchus, and Lung	C33-C34	1,256	949	298	9	801	543	240	18
10) Malignant Neoplasms of Breast (Male and Female)	C50	310	203	104	3	231	135	94	2
11) Malignant Neoplasms of Cervix Uteri, Corpus Uteri, and Ovary	C53-C56	199	156	39	4	128	74	51	3
12) Malignant Neoplasms of Prostate	C61	203	114	88	1	158	79	75	4
13) Malignant Neoplasms of Urinary Tract	C64-C68	219	163	52	4	129	90	36	3
14) Non-Hodgkin's Lymphoma	C82-C85	133	115	18		84	66	17	1
15) Leukemia	C91-C95	164	127	35	2	105	75	27	3
16) All Other and Unspecified Malignant Neoplasms	Residual of C00-C97	997	730	252	15	664	439	209	16
17) Benign Neoplasms and Unspecified Neoplasms	D00-D48	106	86	19	1	78	55	19	4
18) Diabetes Mellitus	E10-E14	456	270	175	11	384	213	165	6
19) Parkinson's Disease	G20-G21	142	120	20	2	114	100	14	
20) Alzheimer's Disease	G30	575	501	70	4	382	294	83	5
MAJOR CARDIOVASCULAR DISEASES	I00-I78	5,228	3,737	1,436	55	3,554	2,191	1,288	75
DISEASES OF HEART	I00-I09, I11, I13, I20-I51	3,823	2,783	1,006	34	2,654	1,676	926	52
21) Hypertensive Heart and Renal Diseases	I11, I13	148	93	53	2	105	63	41	1
22) Ischemic Heart Diseases	I20-I25	2,090	1,547	520	23	1,624	1,051	542	31
23) All Other Diseases of Heart	I00-I09, I26-I51	1,585	1,143	433	9	925	562	343	20
24) Essential Hypertension and Hypertensive Renal Disease	I10, I12, I15	163	100	63		129	57	71	1
25) Cerebrovascular Diseases	I60-I69	1,061	720	321	20	658	387	251	20
26) Atherosclerosis	I70	67	53	14		10	6	4	
27) Aortic Aneurysm and Dissection	I71	53	42	10	1	45	32	12	1
28) All Other Arterial and Circulatory Diseases	I72-I78, I80-I99	83	54	29		83	45	37	1
29) Influenza and Pneumonia	J09-J18	430	346	80	4	223	148	70	5
30) Chronic Lower Respiratory Diseases	J40-J47	825	681	140	4	620	504	111	5
31) Lung Diseases Due to External Agents	J60-J70	187	147	40		117	80	31	6
32) Other Diseases of Respiratory System	Residual of J00-J98	266	202	63	1	165	121	40	4
33) Chronic Liver Disease and Cirrhosis	K70, K73-K74	207	171	36		146	101	39	6
34) Other Diseases of Digestive System	Residual of K00-K92	386	294	88	4	256	169	85	2
35) Nephritis, Nephrotic Syndrome, Nephrosis	N00-N07, N17-N19, N25-N27	424	255	164	5	308	151	151	6
36) Other Diseases of the Genitourinary System	Residual of N10-N99	125	95	29	1	82	51	29	2
37) Pregnancy, Childbirth, and the Puerperium	O00-O99	3	1	2		4	1	3	
38) Certain Conditions Originating in the Perinatal Period	P00-P96	101	41	56	4	99	25	70	4
39) Congenital Malformations, Deformations, Abnormalities	Q00-Q99	65	41	22	2	57	29	27	1
40) All Other Diseases Not Listed	Residual of D50-H93, L00-M99, R00-R99	1,939	1,421	505	13	1,499	980	503	16
UNINTENTIONAL INJURY (ACCIDENTS)	V01-X59, Y85-Y86	769	571	187	11	505	368	123	14
41) Motor Vehicle Accidents	Selected Codes V02-V89	244	171	69	4	148	101	43	4
42) Accidental Falls, Firearms, and Drowning	W00-W19, W32-W34, W65-W74	152	125	26	1	130	102	22	6
43) Accidental Poisoning and Exposure to Noxious Substances	X40-X49	162	124	35	3	112	93	17	2
44) All Other Unintentional Injuries	Residual of V01-X59, Y85-Y86	211	151	57	3	115	72	41	2
45) Intentional Self-Harm (Suicide)	U03, X60-X84, Y870	290	250	36	4	203	178	23	2
46) Intentional Harm By Assault (Homicide)	U01-U02, X85-Y09, Y871	108	33	69	6	104	26	78	
47) Undetermined Intent, Legal Intervention, and War	Y10-Y36, Y872, Y89	11	5	6		26	9	15	2
48) Adverse Effects of Medical and Surgical Care	Y40-Y84, Y88	22	15	7		16	9	6	1

TABLE 16
FORTY-EIGHT SELECTED CATEGORIES OF RESIDENT DEATHS WITH ICD TENTH REVISION CODES BY RACE
BY CITIES AND COUNTIES DENOTED AS HEALTH DISTRICTS
VIRGINIA, 2011

FORTY-EIGHT SELECTED CATEGORIES OF TOTAL RESIDENT DEATHS BY THE INTERNATIONAL CLASSIFICATION OF DISEASES CODE TENTH REVISION	ICD-10 CODE	CITIES AND COUNTIES OF NORTHERN VIRGINIA TREATED AS HEALTH DISTRICTS											
		ALEXANDRIA CITY				ARLINGTON COUNTY				LOUDOUN COUNTY			
		TOTAL	WHITE	BLACK	OTHER	TOTAL	WHITE	BLACK	OTHER	TOTAL	WHITE	BLACK	OTHER
ALL CAUSES OF DEATH	A00-Y99	679	495	169	15	928	762	116	50	1,062	916	77	69
1) Tuberculosis	A16-19									2	2		
2) Septicemia	A40-A41	20	14	6		29	20	8	1	5	4	1	
3) Viral Hepatitis	B15-B19	1	1			2	1	1		1			1
4) Human Immunodeficiency Virus (HIV) Disease	B20-B24	3	1	2		2		2		2	1	1	
5) Other Infectious and Parasitic Diseases	Residual of A00-B99	4	3	1		8	7	1		10	10		
MALIGNANT NEOPLASMS	C00-C97	160	114	43	3	214	180	24	10	303	255	22	26
6) Malignant Neoplasms of Esophagus and Stomach	C15-C16	6	3	3		8	6	1	1	16	15	1	
7) Malignant Neoplasms of Colon, Rectum, and Anus	C18-C21	11	7	4		20	15	2	3	29	21	3	5
8) Malignant Neoplasms of Pancreas	C25	9	6	3		21	18	3		22	20	1	1
9) Malignant Neoplasms of Trachea, Bronchus, and Lung	C33-C34	37	33	4		37	31	5	1	70	59	3	8
10) Malignant Neoplasms of Breast (Male and Female)	C50	18	9	7	2	21	19	1	1	31	25	6	
11) Malignant Neoplasms of Cervix Uteri, Corpus Uteri, and Ovary	C53-C56	8	6	2		14	10	3	1	18	16	1	1
12) Malignant Neoplasms of Prostate	C61	15	13	2		10	9	1		10	9	1	
13) Malignant Neoplasms of Urinary Tract	C64-C68	6	6			9	8	1		12	11		1
14) Non-Hodgkin's Lymphoma	C82-C85	6	4	2		13	10	1	2	7	6	1	
15) Leukemia	C91-C95	7	5	1	1	9	7	2		13	10	1	2
16) All Other and Unspecified Malignant Neoplasms	Residual of C00-C97	37	22	15		52	47	4	1	75	63	4	8
17) Benign Neoplasms and Unspecified Neoplasms	D00-D48	4	3	1		3	2	1		7	4	1	2
18) Diabetes Mellitus	E10-E14	22	7	14	1	18	12	5	1	25	20	4	1
19) Parkinson's Disease	G20-G21	6	6			16	14	1	1	12	12		
20) Alzheimer's Disease	G30	17	15	2		21	19	2		20	20		
MAJOR CARDIOVASCULAR DISEASES	I00-I78	201	140	53	8	275	227	28	20	260	217	21	22
DISEASES OF HEART	I00-I09, I11, I13, I20-I51	147	105	37	5	207	176	18	13	190	162	14	14
21) Hypertensive Heart and Renal Diseases	I11, I13	18	9	8	1	15	14		1	12	9	2	1
22) Ischemic Heart Diseases	I20-I25	84	63	17	4	100	82	8	10	102	85	9	8
23) All Other Diseases of Heart	I00-I09, I26-I51	45	33	12		92	80	10	2	76	68	3	5
24) Essential Hypertension and Hypertensive Renal Disease	I10, I12, I15	9	7	2		7	2	2	3	13	11	1	1
25) Cerebrovascular Diseases	I60-I69	36	22	11	3	56	45	7	4	47	35	6	6
26) Atherosclerosis	I70	5	4	1		1	1						
27) Aortic Aneurysm and Dissection	I71	3	1	2		2	2			5	4		1
28) All Other Arterial and Circulatory Diseases	I72-I78, I80-I99	2	2			6	4	2		5	5		
29) Influenza and Pneumonia	J09-J18	16	16			14	13	1		21	18	2	1
30) Chronic Lower Respiratory Diseases	J40-J47	21	16	4	1	36	30	3	3	38	38		
31) Lung Diseases Due to External Agents	J60-J70	5	5			6	5	1		14	11	1	2
32) Other Diseases of Respiratory System	Residual of J00-J98	10	8	2		18	15	3		14	14		
33) Chronic Liver Disease and Cirrhosis	K70, K73-K74	6	5	1		14	11	2	1	11	8	1	2
34) Other Diseases of Digestive System	Residual of K00-K92	17	11	6		20	17	3		24	22	2	
35) Nephritis, Nephrotic Syndrome, Nephrosis	N00-N07, N17-N19, N25-N27	16	11	5		23	20	2	1	18	13	5	
36) Other Diseases of the Genitourinary System	Residual of N10-N99	3	3			4	2	1	1	4	4		
37) Pregnancy, Childbirth, and the Puerperium	O00-O99					3	2	1					
38) Certain Conditions Originating in the Perinatal Period	P00-P96	9	5	3	1	5	4		1	6	2	2	2
39) Congenital Malformations, Deformations, Abnormalities	Q00-Q99	5	3	2		3	2		1	5	4	1	
40) All Other Diseases Not Listed	Residual of D50-H93, L00-M99, R00-R99	83	70	12	1	138	114	18	6	174	157	12	5
UNINTENTIONAL INJURY (ACCIDENTS)	V01-X59, Y85-Y86	26	19	7		33	27	5	1	44	40		4
41) Motor Vehicle Accidents	Selected Codes V02-V89	7	3	4		9	6	2	1	9	7		2
42) Accidental Falls, Firearms, and Drowning	W00-W19, W32-W34, W65-W74	10	10			8	8			11	10		1
43) Accidental Poisoning and Exposure to Noxious Substances	X40-X49	4	4			8	8			9	9		
44) All Other Unintentional Injuries	Residual of V01-X59, Y85-Y86	5	2	3		8	5	3		15	14		1
45) Intentional Self-Harm (Suicide)	U03, X60-X84, Y870	18	16	2		16	13	2	1	39	37	1	1
46) Intentional Harm By Assault (Homicide)	U01-U02, X85-Y09, Y871	3		3		2	1		1	2	2		
47) Undetermined Intent, Legal Intervention, and War	Y10-Y36, Y872, Y89	1	1			1	1			1	1		
48) Adverse Effects of Medical and Surgical Care	Y40-Y84, Y88	1	1										

TABLE 16
FORTY-EIGHT SELECTED CATEGORIES OF RESIDENT DEATHS WITH ICD TENTH REVISION CODES BY RACE
BY CITIES AND COUNTIES DENOTED AS HEALTH DISTRICTS
VIRGINIA, 2011

FORTY-EIGHT SELECTED CATEGORIES OF TOTAL RESIDENT DEATHS BY THE INTERNATIONAL CLASSIFICATION OF DISEASES CODE TENTH REVISION	ICD-10 CODE	CITIES AND COUNTIES OF RICHMOND AND ROANOKE AREAS TREATED AS HEALTH DISTRICTS											
		HENRICO COUNTY				RICHMOND CITY				ROANOKE CITY			
		TOTAL	WHITE	BLACK	OTHER	TOTAL	WHITE	BLACK	OTHER	TOTAL	WHITE	BLACK	OTHER
ALL CAUSES OF DEATH	A00-Y99	2,458	1,875	540	43	1,823	745	1,064	14	1,160	896	255	9
1) Tuberculosis	A16-19	1			1								
2) Septicemia	A40-A41	55	34	20	1	52	17	35		32	25	7	
3) Viral Hepatitis	B15-B19	2		2		11	4	7		5	4	1	
4) Human Immunodeficiency Virus (HIV) Disease	B20-B24	4		4		23	4	19		2		2	
5) Other Infectious and Parasitic Diseases	Residual of A00-B99	15	9	5	1	7	2	5		14	11	3	
MALIGNANT NEOPLASMS	C00-C97	583	429	144	10	390	139	248	3	241	172	66	3
6) Malignant Neoplasms of Esophagus and Stomach	C15-C16	19	12	6	1	19	8	11		15	12	3	
7) Malignant Neoplasms of Colon, Rectum, and Anus	C18-C21	59	38	21		38	11	26	1	21	10	10	1
8) Malignant Neoplasms of Pancreas	C25	39	23	16		21	9	12		11	7	4	
9) Malignant Neoplasms of Trachea, Bronchus, and Lung	C33-C34	160	127	32	1	111	40	71		72	58	13	1
10) Malignant Neoplasms of Breast (Male and Female)	C50	52	31	20	1	29	9	20		15	10	5	
11) Malignant Neoplasms of Cervix Uteri, Corpus Uteri, and Ovary	C53-C56	41	34	6	1	15	9	5	1	11	9	2	
12) Malignant Neoplasms of Prostate	C61	21	16	5		18	4	14		18	12	6	
13) Malignant Neoplasms of Urinary Tract	C64-C68	36	29	5	2	17	7	9	1	9	7	2	
14) Non-Hodgkin's Lymphoma	C82-C85	13	11	2		7	4	3		8	6	2	
15) Leukemia	C91-C95	21	17	3	1	12	5	7		8	6	2	
16) All Other and Unspecified Malignant Neoplasms	Residual of C00-C97	122	91	28	3	103	33	70		53	35	17	1
17) Benign Neoplasms and Unspecified Neoplasms	D00-D48	13	10	2	1	3	1	2		2		2	
18) Diabetes Mellitus	E10-E14	72	51	20	1	60	18	41	1	26	19	6	1
19) Parkinson's Disease	G20-G21	29	25	3	1	10	7	3		5	4	1	
20) Alzheimer's Disease	G30	89	82	7		36	21	15		35	29	6	
MAJOR CARDIOVASCULAR DISEASES	I00-I78	724	546	162	16	540	216	319	5	362	282	77	3
DISEASES OF HEART	I00-I09, I11, I13, I20-I51	516	397	109	10	366	148	214	4	286	221	64	1
21) Hypertensive Heart and Renal Diseases	I11, I13	21	11	9	1	15	6	9		10	5	5	
22) Ischemic Heart Diseases	I20-I25	269	215	49	5	182	73	107	2	133	111	22	
23) All Other Diseases of Heart	I00-I09, I26-I51	226	171	51	4	169	69	98	2	143	105	37	1
24) Essential Hypertension and Hypertensive Renal Disease	I10, I12, I15	19	12	7		25	7	18		10	7	3	
25) Cerebrovascular Diseases	I60-I69	162	120	37	5	134	54	79	1	54	46	7	1
26) Atherosclerosis	I70	10	6	4		3	1	2		1	1		
27) Aortic Aneurysm and Dissection	I71	10	7	2	1	7	4	3		5	3	1	1
28) All Other Arterial and Circulatory Diseases	I72-I78, I80-I99	11	7	4		6	3	3		10	5	5	
29) Influenza and Pneumonia	J09-J18	77	70	6	1	48	27	21		21	19	2	
30) Chronic Lower Respiratory Diseases	J40-J47	124	104	19	1	82	45	37		86	74	12	
31) Lung Diseases Due to External Agents	J60-J70	35	28	7		12	10	2		10	9	1	
32) Other Diseases of Respiratory System	Residual of J00-J98	39	32	7		26	12	14		10	7	3	
33) Chronic Liver Disease and Cirrhosis	K70, K73-K74	15	13	2		20	10	10		28	20	8	
34) Other Diseases of Digestive System	Residual of K00-K92	51	43	8		39	19	19	1	29	20	9	
35) Nephritis, Nephrotic Syndrome, Nephrosis	N00-N07, N17-N19, N25-N27	56	38	17	1	60	20	39	1	35	23	12	
36) Other Diseases of the Genitourinary System	Residual of N10-N99	19	15	3	1	9	6	3		6	4	2	
37) Pregnancy, Childbirth, and the Puerperium	O00-O99	1		1									
38) Certain Conditions Originating in the Perinatal Period	P00-P96	12	6	6		20	4	15	1	7	3	3	1
39) Congenital Malformations, Deformations, Abnormalities	Q00-Q99	4	2	1	1	2		2		3	1	2	
40) All Other Diseases Not Listed	Residual of D50-H93, L00-M99, R00-R99	289	226	58	5	211	91	119	1	128	109	18	1
UNINTENTIONAL INJURY (ACCIDENTS)	V01-X59, Y85-Y86	89	68	20	1	88	43	44	1	45	41	4	
41) Motor Vehicle Accidents	Selected Codes V02-V89	16	11	5		18	6	12		9	8	1	
42) Accidental Falls, Firearms, and Drowning	W00-W19, W32-W34, W65-W74	17	15	2		13	9	4		17	16	1	
43) Accidental Poisoning and Exposure to Noxious Substances	X40-X49	27	22	4	1	31	13	18		15	13	2	
44) All Other Unintentional Injuries	Residual of V01-X59, Y85-Y86	29	20	9		26	15	10	1	4	4		
45) Intentional Self-Harm (Suicide)	U03, X60-X84, Y870	39	34	5		32	22	10		18	16	2	
46) Intentional Harm By Assault (Homicide)	U01-U02, X85-Y09, Y871	13	3	10		35	4	31		6	3	3	
47) Undetermined Intent, Legal Intervention, and War	Y10-Y36, Y872, Y89	3	3			4		4					
48) Adverse Effects of Medical and Surgical Care	Y40-Y84, Y88	1	1			2	2						

TABLE 16
FORTY-EIGHT SELECTED CATEGORIES OF RESIDENT DEATHS WITH ICD TENTH REVISION CODES BY RACE
BY CITIES AND COUNTIES DENOTED AS HEALTH DISTRICTS
VIRGINIA, 2011

FORTY-EIGHT SELECTED CATEGORIES OF TOTAL RESIDENT DEATHS BY THE INTERNATIONAL CLASSIFICATION OF DISEASES CODE TENTH REVISION	ICD-10 CODE	THREE OF THE FOUR CITIES OF PLANNING DISTRICT 20 TREATED AS HEALTH DISTRICTS											
		CHESAPEAKE CITY				PORTSMOUTH CITY				VIRGINIA BEACH CITY			
		TOTAL	WHITE	BLACK	OTHER	TOTAL	WHITE	BLACK	OTHER	TOTAL	WHITE	BLACK	OTHER
ALL CAUSES OF DEATH	A00-Y99	1,560	1,058	480	22	1,059	506	544	9	2,755	2,201	443	111
1) Tuberculosis	A16-19					1		1					
2) Septicemia	A40-A41	30	14	15	1	22	12	10		73	55	14	4
3) Viral Hepatitis	B15-B19	4	3	1		4	3	1		5	4	1	
4) Human Immunodeficiency Virus (HIV) Disease	B20-B24	2		2		8	3	5		10	2	8	
5) Other Infectious and Parasitic Diseases	Residual of A00-B99	3	3			3	2	1		25	20	4	1
MALIGNANT NEOPLASMS	C00-C97	389	267	115	7	261	127	133	1	638	494	113	31
6) Malignant Neoplasms of Esophagus and Stomach	C15-C16	13	8	4	1	18	8	10		28	23	3	2
7) Malignant Neoplasms of Colon, Rectum, and Anus	C18-C21	36	22	14		20	7	13		47	36	11	
8) Malignant Neoplasms of Pancreas	C25	25	15	10		17	9	8		45	29	9	7
9) Malignant Neoplasms of Trachea, Bronchus, and Lung	C33-C34	116	81	32	3	80	43	36	1	169	139	24	6
10) Malignant Neoplasms of Breast (Male and Female)	C50	32	22	10		18	7	11		62	46	15	1
11) Malignant Neoplasms of Cervix Uteri, Corpus Uteri, and Ovary	C53-C56	19	15	4		10	5	5		32	17	14	1
12) Malignant Neoplasms of Prostate	C61	18	7	9	2	16	1	15		29	21	6	2
13) Malignant Neoplasms of Urinary Tract	C64-C68	15	13	2		14	9	5		27	24	2	1
14) Non-Hodgkin's Lymphoma	C82-C85	10	9	1		6	5	1		16	13	3	
15) Leukemia	C91-C95	15	12	3		7	4	3		24	20	2	2
16) All Other and Unspecified Malignant Neoplasms	Residual of C00-C97	90	63	26	1	55	29	26		159	126	24	9
17) Benign Neoplasms and Unspecified Neoplasms	D00-D48	12	10	1	1	5	3	2		15	11	1	3
18) Diabetes Mellitus	E10-E14	52	30	22		34	12	22		67	47	16	4
19) Parkinson's Disease	G20-G21	20	18	2		12	11	1		29	28	1	
20) Alzheimer's Disease	G30	54	43	10	1	33	23	10		105	97	5	3
MAJOR CARDIOVASCULAR DISEASES	I00-I78	461	303	153	5	299	138	157	4	713	548	129	36
DISEASES OF HEART	I00-I09, I11, I13, I20-I51	356	242	110	4	212	110	99	3	540	425	93	22
21) Hypertensive Heart and Renal Diseases	I11, I13	15	12	3		14	6	8		21	14	6	1
22) Ischemic Heart Diseases	I20-I25	232	166	63	3	116	61	53	2	316	252	51	13
23) All Other Diseases of Heart	I00-I09, I26-I51	109	64	44	1	82	43	38	1	203	159	36	8
24) Essential Hypertension and Hypertensive Renal Disease	I10, I12, I15	13	8	5		20	2	18		25	18	7	
25) Cerebrovascular Diseases	I60-I69	78	45	32	1	60	23	36	1	124	86	25	13
26) Atherosclerosis	I70	1		1						3	3		
27) Aortic Aneurysm and Dissection	I71	5	3	2		2	1	1		11	9	1	1
28) All Other Arterial and Circulatory Diseases	I72-I78, I80-I99	10	7	3		9	2	7		17	12	5	
29) Influenza and Pneumonia	J09-J18	31	18	11	2	15	10	5		60	52	6	2
30) Chronic Lower Respiratory Diseases	J40-J47	75	65	10		46	29	16	1	155	148	5	2
31) Lung Diseases Due to External Agents	J60-J70	6	5	1		11	7	4		31	27	2	2
32) Other Diseases of Respiratory System	Residual of J00-J98	23	19	4		13	8	5		37	28	7	2
33) Chronic Liver Disease and Cirrhosis	K70, K73-K74	21	17	3	1	16	11	5		31	28	2	1
34) Other Diseases of Digestive System	Residual of K00-K92	32	18	14		20	12	8		56	49	6	1
35) Nephritis, Nephrotic Syndrome, Nephrosis	N00-N07, N17-N19, N25-N27	42	24	17	1	25	5	20		63	47	15	1
36) Other Diseases of the Genitourinary System	Residual of N10-N99	10	7	3		6	2	4		29	21	7	1
37) Pregnancy, Childbirth, and the Puerperium	O00-O99									1	1		
38) Certain Conditions Originating in the Perinatal Period	P00-P96	12	1	11		14	1	12	1	21	12	8	1
39) Congenital Malformations, Deformations, Abnormalities	Q00-Q99	8	3	5		5	1	4		13	10	3	
40) All Other Diseases Not Listed	Residual of D50-H93, L00-M99, R00-R99	169	111	57	1	139	52	87		343	288	45	10
UNINTENTIONAL INJURY (ACCIDENTS)	V01-X59, Y85-Y86	61	45	14	2	37	23	13	1	135	112	19	4
41) Motor Vehicle Accidents	Selected Codes V02-V89	25	18	5	2	13	10	3		29	21	7	1
42) Accidental Falls, Firearms, and Drowning	W00-W19, W32-W34, W65-W74	12	10	2		6	2	3	1	52	46	4	2
43) Accidental Poisoning and Exposure to Noxious Substances	X40-X49	13	12	1		12	8	4		29	26	2	1
44) All Other Unintentional Injuries	Residual of V01-X59, Y85-Y86	11	5	6		6	3	3		25	19	6	
45) Intentional Self-Harm (Suicide)	U03, X60-X84, Y870	28	25	3		6	6			68	59	8	1
46) Intentional Harm By Assault (Homicide)	U01-U02, X85-Y09, Y871	11	5	6		15	2	13		14	3	11	
47) Undetermined Intent, Legal Intervention, and War	Y10-Y36, Y872, Y89					5	3	1	1	4	1	3	
48) Adverse Effects of Medical and Surgical Care	Y40-Y84, Y88	2	2							7	4	2	1

TABLE 16
FORTY-EIGHT SELECTED CATEGORIES OF RESIDENT DEATHS WITH ICD TENTH REVISION CODES BY RACE
BY CITIES AND COUNTIES DENOTED AS HEALTH DISTRICTS
VIRGINIA, 2011

FORTY-EIGHT SELECTED CATEGORIES OF TOTAL RESIDENT DEATHS BY THE INTERNATIONAL CLASSIFICATION OF DISEASES CODE TENTH REVISION	ICD-10 CODE	CITIES OF PLANNING DISTRICTS 20 AND 21 TREATED AS HEALTH DISTRICTS PLUS NEWPORT NEWS CITY											
		HAMPTON CITY				NEWPORT NEWS CITY				NORFOLK CITY			
		TOTAL	WHITE	BLACK	OTHER	TOTAL	WHITE	BLACK	OTHER	TOTAL	WHITE	BLACK	OTHER
ALL CAUSES OF DEATH	A00-Y99	1,090	585	491	14	1,394	835	538	21	1,852	984	825	43
1) Tuberculosis	A16-19					2	1	1					
2) Septicemia	A40-A41	29	15	14		31	19	12		42	19	21	2
3) Viral Hepatitis	B15-B19	1	1			4	1	3		3	1	2	
4) Human Immunodeficiency Virus (HIV) Disease	B20-B24	4		4		6	2	4		15		15	
5) Other Infectious and Parasitic Diseases	Residual of A00-B99	10	6	4		8	6	2		9	7	2	
MALIGNANT NEOPLASMS	C00-C97	267	143	117	7	324	196	120	8	391	203	179	9
6) Malignant Neoplasms of Esophagus and Stomach	C15-C16	11	4	7		17	9	8		20	6	13	1
7) Malignant Neoplasms of Colon, Rectum, and Anus	C18-C21	26	14	12		27	17	9	1	31	12	19	
8) Malignant Neoplasms of Pancreas	C25	18	7	10	1	19	12	6	1	18	10	7	1
9) Malignant Neoplasms of Trachea, Bronchus, and Lung	C33-C34	76	46	27	3	93	50	40	3	104	60	42	2
10) Malignant Neoplasms of Breast (Male and Female)	C50	16	9	7		24	12	11	1	26	9	17	
11) Malignant Neoplasms of Cervix Uteri, Corpus Uteri, and Ovary	C53-C56	7	1	5	1	11	6	4	1	21	12	9	
12) Malignant Neoplasms of Prostate	C61	16	6	10		18	10	8		26	12	14	
13) Malignant Neoplasms of Urinary Tract	C64-C68	11	5	5	1	17	12	4	1	20	13	7	
14) Non-Hodgkin's Lymphoma	C82-C85	11	8	3		14	11	3		13	10	2	1
15) Leukemia	C91-C95	8	5	3		16	10	6		15	9	5	1
16) All Other and Unspecified Malignant Neoplasms	Residual of C00-C97	67	38	28	1	68	47	21		97	50	44	3
17) Benign Neoplasms and Unspecified Neoplasms	D00-D48	6	2	4		11	7	4		7	5	2	
18) Diabetes Mellitus	E10-E14	32	12	20		53	29	23	1	59	29	30	
19) Parkinson's Disease	G20-G21	5	3	2		11	10	1		13	11	2	
20) Alzheimer's Disease	G30	16	10	6		28	19	8	1	51	36	15	
MAJOR CARDIOVASCULAR DISEASES	I00-I78	336	176	159	1	403	235	165	3	551	280	254	17
DISEASES OF HEART	I00-I09, I11, I13, I20-I51	249	129	119	1	312	184	125	3	417	219	183	15
21) Hypertensive Heart and Renal Diseases	I11, I13	12	6	6		15	11	4		11	4	7	
22) Ischemic Heart Diseases	I20-I25	146	72	74		216	126	89	1	242	136	96	10
23) All Other Diseases of Heart	I00-I09, I26-I51	91	51	39	1	81	47	32	2	164	79	80	5
24) Essential Hypertension and Hypertensive Renal Disease	I10, I12, I15	13	4	9		16	8	8		18	3	14	1
25) Cerebrovascular Diseases	I60-I69	70	40	30		69	40	29		105	51	53	1
26) Atherosclerosis	I70					2	1	1		2	1	1	
27) Aortic Aneurysm and Dissection	I71	4	3	1		4	2	2		9	6	3	
28) All Other Arterial and Circulatory Diseases	I72-I78, I80-I99	6	5	1		5	3	2		16	5	11	
29) Influenza and Pneumonia	J09-J18	21	13	8		15	7	8		33	19	13	1
30) Chronic Lower Respiratory Diseases	J40-J47	40	29	11		76	54	20	2	97	72	25	
31) Lung Diseases Due to External Agents	J60-J70	9	6	2	1	18	10	7	1	21	10	9	2
32) Other Diseases of Respiratory System	Residual of J00-J98	21	11	10		11	8	2	1	25	17	7	1
33) Chronic Liver Disease and Cirrhosis	K70, K73-K74	13	6	6	1	14	4	8	2	30	21	9	
34) Other Diseases of Digestive System	Residual of K00-K92	23	11	12		32	17	15		45	29	16	
35) Nephritis, Nephrotic Syndrome, Nephrosis	N00-N07, N17-N19, N25-N27	32	10	22		28	15	13		54	22	30	2
36) Other Diseases of the Genitourinary System	Residual of N10-N99	9	5	4		4	3	1		11	6	4	1
37) Pregnancy, Childbirth, and the Puerperium	O00-O99	1		1						2		2	
38) Certain Conditions Originating in the Perinatal Period	P00-P96	11	3	8		12	4	8		15	1	14	
39) Congenital Malformations, Deformations, Abnormalities	Q00-Q99	4	1	3		6	3	2	1	11	2	9	
40) All Other Diseases Not Listed	Residual of D50-H93, L00-M99, R00-R99	124	75	47	2	194	124	70		220	118	100	2
UNINTENTIONAL INJURY (ACCIDENTS)	V01-X59, Y85-Y86	41	28	11	2	59	36	22	1	75	47	24	4
41) Motor Vehicle Accidents	Selected Codes V02-V89	11	8	2	1	19	9	10		13	7	6	
42) Accidental Falls, Firearms, and Drowning	W00-W19, W32-W34, W65-W74	10	6	3	1	14	11	2	1	17	12	4	1
43) Accidental Poisoning and Exposure to Noxious Substances	X40-X49	9	8	1		10	7	3		28	21	6	1
44) All Other Unintentional Injuries	Residual of V01-X59, Y85-Y86	11	6	5		16	9	7		17	7	8	2
45) Intentional Self-Harm (Suicide)	U03, X60-X84, Y870	9	8	1		21	17	4		26	21	4	1
46) Intentional Harm By Assault (Homicide)	U01-U02, X85-Y09, Y871	9	2	7		15	4	11		26	3	23	
47) Undetermined Intent, Legal Intervention, and War	Y10-Y36, Y872, Y89	9	4	5		3	1	2		4		3	1
48) Adverse Effects of Medical and Surgical Care	Y40-Y84, Y88	2		2									

TABLE 17
FORTY-EIGHT SELECTED CATEGORIES OF RESIDENT DEATHS WITH ICD TENTH REVISION CODES BY RACE
BY HEALTH DISTRICTS NOT COTERMINOUS WITH PLANNING DISTRICTS
VIRGINIA, 2011

FORTY-EIGHT SELECTED CATEGORIES OF TOTAL RESIDENT DEATHS BY THE INTERNATIONAL CLASSIFICATION OF DISEASES CODE TENTH REVISION	ICD-10 CODE	HEALTH DISTRICTS AS SUB-DISTRICTS OF PLANNING DISTRICTS 5 AND 12 IN HSA III											
		ALLEGHANY				PITTSYLVANIA/DANVILLE				WEST PIEDMONT			
		TOTAL	WHITE	BLACK	OTHER	TOTAL	WHITE	BLACK	OTHER	TOTAL	WHITE	BLACK	OTHER
ALL CAUSES OF DEATH	A00-Y99	1,911	1,817	86	8	1,429	1,016	407	6	1,770	1,505	263	2
1) Tuberculosis	A16-19												
2) Septicemia	A40-A41	47	43	4		46	37	9		29	24	5	
3) Viral Hepatitis	B15-B19	5	5			6	4	2		4	4		
4) Human Immunodeficiency Virus (HIV) Disease	B20-B24	2	1	1		2		2		2		2	
5) Other Infectious and Parasitic Diseases	Residual of A00-B99	16	16			19	18	1		13	11	2	
MALIGNANT NEOPLASMS	C00-C97	422	404	13	5	297	212	83	2	360	312	48	
6) Malignant Neoplasms of Esophagus and Stomach	C15-C16	14	13	1		6	4	2		19	16	3	
7) Malignant Neoplasms of Colon, Rectum, and Anus	C18-C21	47	46	1		35	26	8	1	28	22	6	
8) Malignant Neoplasms of Pancreas	C25	32	32			21	16	5		30	25	5	
9) Malignant Neoplasms of Trachea, Bronchus, and Lung	C33-C34	106	101	4	1	87	71	15	1	100	87	13	
10) Malignant Neoplasms of Breast (Male and Female)	C50	29	26	2	1	17	9	8		21	18	3	
11) Malignant Neoplasms of Cervix Uteri, Corpus Uteri, and Ovary	C53-C56	16	16			14	4	10		16	15	1	
12) Malignant Neoplasms of Prostate	C61	21	18	2	1	11	4	7		14	12	2	
13) Malignant Neoplasms of Urinary Tract	C64-C68	34	34			17	14	3		14	10	4	
14) Non-Hodgkin's Lymphoma	C82-C85	13	13			10	7	3		14	12	2	
15) Leukemia	C91-C95	21	21			9	8	1		9	9		
16) All Other and Unspecified Malignant Neoplasms	Residual of C00-C97	89	84	3	2	70	49	21		95	86	9	
17) Benign Neoplasms and Unspecified Neoplasms	D00-D48	12	12			5	3	2		7	5	2	
18) Diabetes Mellitus	E10-E14	46	43	3		44	21	22	1	57	49	8	
19) Parkinson's Disease	G20-G21	14	14			8	7	1		15	14	1	
20) Alzheimer's Disease	G30	61	57	4		18	14	4		52	46	6	
MAJOR CARDIOVASCULAR DISEASES	I00-I78	635	604	28	3	427	294	132	1	591	489	100	2
DISEASES OF HEART	I00-I09, I11, I13, I20-I51	494	476	15	3	320	225	94	1	454	383	70	1
21) Hypertensive Heart and Renal Diseases	I11, I13	21	21			12	7	5		13	9	4	
22) Ischemic Heart Diseases	I20-I25	244	235	8	1	204	149	55		265	229	35	1
23) All Other Diseases of Heart	I00-I09, I26-I51	229	220	7	2	104	69	34	1	176	145	31	
24) Essential Hypertension and Hypertensive Renal Disease	I10, I12, I15	14	13	1		15	10	5		20	14	6	
25) Cerebrovascular Diseases	I60-I69	106	97	9		82	52	30		99	75	23	1
26) Atherosclerosis	I70	7	5	2		2	2			1	1		
27) Aortic Aneurysm and Dissection	I71	8	8			3	3			12	11	1	
28) All Other Arterial and Circulatory Diseases	I72-I78, I80-I99	10	9	1		12	6	6		7	7		
29) Influenza and Pneumonia	J09-J18	39	38	1		34	28	6		49	42	7	
30) Chronic Lower Respiratory Diseases	J40-J47	108	103	5		66	52	14		100	91	9	
31) Lung Diseases Due to External Agents	J60-J70	11	10	1		27	18	9		17	13	4	
32) Other Diseases of Respiratory System	Residual of J00-J98	18	18			18	13	5		36	33	3	
33) Chronic Liver Disease and Cirrhosis	K70, K73-K74	32	30	2		15	13	2		27	24	3	
34) Other Diseases of Digestive System	Residual of K00-K92	50	48	2		35	30	5		32	29	3	
35) Nephritis, Nephrotic Syndrome, Nephrosis	N00-N07, N17-N19, N25-N27	50	48	2		43	21	22		26	22	4	
36) Other Diseases of the Genitourinary System	Residual of N10-N99	14	13	1		13	11	2		14	12	2	
37) Pregnancy, Childbirth, and the Puerperium	O00-O99	1		1									
38) Certain Conditions Originating in the Perinatal Period	P00-P96	12	12			3		3		1	1		
39) Congenital Malformations, Deformations, Abnormalities	Q00-Q99	2	2			8	4	4		7	6	1	
40) All Other Diseases Not Listed	Residual of D50-H93, L00-M99, R00-R99	204	191	13		198	151	46	1	195	159	36	
UNINTENTIONAL INJURY (ACCIDENTS)	V01-X59, Y85-Y86	70	65	5		61	44	16	1	91	80	11	
41) Motor Vehicle Accidents	Selected Codes V02-V89	16	15	1		22	17	5		28	23	5	
42) Accidental Falls, Firearms, and Drowning	W00-W19, W32-W34, W65-W74	17	16	1		7	5	2		17	16	1	
43) Accidental Poisoning and Exposure to Noxious Substances	X40-X49	11	11			15	11	4		28	25	3	
44) All Other Unintentional Injuries	Residual of V01-X59, Y85-Y86	26	23	3		17	11	5	1	18	16	2	
45) Intentional Self-Harm (Suicide)	U03, X60-X84, Y870	32	32			15	11	4		28	27	1	
46) Intentional Harm By Assault (Homicide)	U01-U02, X85-Y09, Y871	3	3			10	3	7		11	6	5	
47) Undetermined Intent, Legal Intervention, and War	Y10-Y36, Y872, Y89	1	1							4	4		
48) Adverse Effects of Medical and Surgical Care	Y40-Y84, Y88					4	3	1					

TABLE 17
FORTY-EIGHT SELECTED CATEGORIES OF RESIDENT DEATHS WITH ICD TENTH REVISION CODES BY RACE
BY HEALTH DISTRICTS NOT COTERMINOUS WITH PLANNING DISTRICTS
VIRGINIA, 2011

FORTY-EIGHT SELECTED CATEGORIES OF TOTAL RESIDENT DEATHS BY THE INTERNATIONAL CLASSIFICATION OF DISEASES CODE TENTH REVISION	ICD-10 CODE	HEALTH DISTRICTS AS SUB-DISTRICTS OF PLANNING DISTRICT 8 & SUM OF PLANNING DISTRICTS 17, 18											
		FAIRFAX				PRINCE WILLIAM				THREE RIVERS			
		TOTAL	WHITE	BLACK	OTHER	TOTAL	WHITE	BLACK	OTHER	TOTAL	WHITE	BLACK	OTHER
ALL CAUSES OF DEATH	A00-Y99	4,896	4,047	360	489	1,704	1,336	286	82	1,646	1,268	369	9
1) Tuberculosis	A16-19	6	2	1	3								
2) Septicemia	A40-A41	135	111	9	15	46	36	8	2	29	22	7	
3) Viral Hepatitis	B15-B19	6	2	1	3	6	4	1	1	4	4		
4) Human Immunodeficiency Virus (HIV) Disease	B20-B24	6	1	5		3	1	2					
5) Other Infectious and Parasitic Diseases	Residual of A00-B99	32	29		3	11	10	1		13	10	3	
MALIGNANT NEOPLASMS	C00-C97	1,259	1,025	85	149	452	359	67	26	438	342	94	2
6) Malignant Neoplasms of Esophagus and Stomach	C15-C16	73	57	4	12	22	16	3	3	16	9	6	1
7) Malignant Neoplasms of Colon, Rectum, and Anus	C18-C21	121	102	7	12	36	23	12	1	32	25	7	
8) Malignant Neoplasms of Pancreas	C25	98	76	9	13	32	22	7	3	24	18	6	
9) Malignant Neoplasms of Trachea, Bronchus, and Lung	C33-C34	236	192	17	27	110	92	12	6	140	116	24	
10) Malignant Neoplasms of Breast (Male and Female)	C50	105	90	7	8	52	42	8	2	21	16	5	
11) Malignant Neoplasms of Cervix Uteri, Corpus Uteri, and Ovary	C53-C56	61	48	7	6	15	10	3	2	18	15	3	
12) Malignant Neoplasms of Prostate	C61	64	53	6	5	24	17	6	1	31	20	10	1
13) Malignant Neoplasms of Urinary Tract	C64-C68	59	51	2	6	19	18		1	31	23	8	
14) Non-Hodgkin's Lymphoma	C82-C85	43	37	3	3	13	12		1	21	17	4	
15) Leukemia	C91-C95	55	49	2	4	17	13	3	1	15	12	3	
16) All Other and Unspecified Malignant Neoplasms	Residual of C00-C97	344	270	21	53	112	94	13	5	89	71	18	
17) Benign Neoplasms and Unspecified Neoplasms	D00-D48	42	36	2	4	7	6		1	10	9	1	
18) Diabetes Mellitus	E10-E14	107	83	19	5	58	38	16	4	29	22	7	
19) Parkinson's Disease	G20-G21	72	64	1	7	9	9			12	9	3	
20) Alzheimer's Disease	G30	133	124	8	1	25	21	3	1	64	58	5	1
MAJOR CARDIOVASCULAR DISEASES	I00-I78	1,327	1,088	103	136	426	335	74	17	504	385	117	2
DISEASES OF HEART	I00-I09, I11, I13, I20-I51	975	799	82	94	318	248	56	14	346	264	80	2
21) Hypertensive Heart and Renal Diseases	I11, I13	51	36	11	4	12	7	4	1	13	11	2	
22) Ischemic Heart Diseases	I20-I25	490	395	40	55	190	153	29	8	179	133	45	1
23) All Other Diseases of Heart	I00-I09, I26-I51	434	368	31	35	116	88	23	5	154	120	33	1
24) Essential Hypertension and Hypertensive Renal Disease	I10, I12, I15	48	39	5	4	15	13	2		12	9	3	
25) Cerebrovascular Diseases	I60-I69	266	217	14	35	85	67	15	3	113	84	29	
26) Atherosclerosis	I70	10	8		2	1	1			20	18	2	
27) Aortic Aneurysm and Dissection	I71	11	10		1	3	3			7	7		
28) All Other Arterial and Circulatory Diseases	I72-I78, I80-I99	21	16	5		5	4	1		7	4	3	
29) Influenza and Pneumonia	J09-J18	119	104	6	9	36	29	5	2	32	26	6	
30) Chronic Lower Respiratory Diseases	J40-J47	193	177	7	9	73	65	8		71	57	13	1
31) Lung Diseases Due to External Agents	J60-J70	33	28	3	2	7	6	1		12	8	4	
32) Other Diseases of Respiratory System	Residual of J00-J98	75	62	1	12	26	20	4	2	23	18	4	1
33) Chronic Liver Disease and Cirrhosis	K70, K73-K74	41	35	5	1	14	10	3	1	18	16	2	
34) Other Diseases of Digestive System	Residual of K00-K92	92	72	8	12	41	37	2	2	38	28	9	1
35) Nephritis, Nephrotic Syndrome, Nephrosis	N00-N07, N17-N19, N25-N27	95	79	10	6	40	24	11	5	36	25	11	
36) Other Diseases of the Genitourinary System	Residual of N10-N99	25	20	4	1	11	9	1	1	13	7	6	
37) Pregnancy, Childbirth, and the Puerperium	O00-O99	2	1	1									
38) Certain Conditions Originating in the Perinatal Period	P00-P96	39	23	6	10	25	12	13		7	2	5	
39) Congenital Malformations, Deformations, Abnormalities	Q00-Q99	33	24	5	4	15	10	5		5	5		
40) All Other Diseases Not Listed	Residual of D50-H93, L00-M99, R00-R99	685	591	43	51	225	186	33	6	172	125	47	
UNINTENTIONAL INJURY (ACCIDENTS)	V01-X59, Y85-Y86	220	176	15	29	98	74	18	6	75	54	20	1
41) Motor Vehicle Accidents	Selected Codes V02-V89	55	39	5	11	28	17	11		25	16	9	
42) Accidental Falls, Firearms, and Drowning	W00-W19, W32-W34, W65-W74	82	71	3	8	25	22	1	2	17	11	6	
43) Accidental Poisoning and Exposure to Noxious Substances	X40-X49	37	30	4	3	29	25	3	1	7	7		
44) All Other Unintentional Injuries	Residual of V01-X59, Y85-Y86	46	36	3	7	16	10	3	3	26	20	5	1
45) Intentional Self-Harm (Suicide)	U03, X60-X84, Y870	93	76	4	13	30	23	3	4	30	28	2	
46) Intentional Harm By Assault (Homicide)	U01-U02, X85-Y09, Y871	11	5	4	2	13	8	4	1	6	4	2	
47) Undetermined Intent, Legal Intervention, and War	Y10-Y36, Y872, Y89	5	5			4	3	1					
48) Adverse Effects of Medical and Surgical Care	Y40-Y84, Y88	6	3	1	2	2		2		4	3	1	

TABLE 17
FORTY-EIGHT SELECTED CATEGORIES OF RESIDENT DEATHS WITH ICD TENTH REVISION CODES BY RACE
BY HEALTH DISTRICTS NOT COTERMINOUS WITH PLANNING DISTRICTS
VIRGINIA, 2011

FORTY-EIGHT SELECTED CATEGORIES OF TOTAL RESIDENT DEATHS BY THE INTERNATIONAL CLASSIFICATION OF DISEASES CODE TENTH REVISION	ICD-10 CODE	HEALTH DISTRICTS AS SUB-DISTRICTS OF PLANNING DISTRICTS 15 AND 19 IN HSA IV											
		CHESTERFIELD				CRATER				CHICKAHOMINY			
		TOTAL	WHITE	BLACK	OTHER	TOTAL	WHITE	BLACK	OTHER	TOTAL	WHITE	BLACK	OTHER
ALL CAUSES OF DEATH	A00-Y99	2,415	2,005	371	39	1,472	826	634	12	1,161	951	186	24
1) Tuberculosis	A16-19					1		1					
2) Septicemia	A40-A41	62	49	13		55	28	27		32	19	12	1
3) Viral Hepatitis	B15-B19	3	2	1		4	2	2		3	3		
4) Human Immunodeficiency Virus (HIV) Disease	B20-B24	3	2	1		5		5					
5) Other Infectious and Parasitic Diseases	Residual of A00-B99	13	9	4		9	3	6		9	9		
MALIGNANT NEOPLASMS	C00-C97	603	494	99	10	342	196	142	4	271	230	37	4
6) Malignant Neoplasms of Esophagus and Stomach	C15-C16	24	16	8		16	5	11		10	9	1	
7) Malignant Neoplasms of Colon, Rectum, and Anus	C18-C21	44	38	6		32	13	19		26	20	5	1
8) Malignant Neoplasms of Pancreas	C25	26	22	4		21	13	8		26	20	6	
9) Malignant Neoplasms of Trachea, Bronchus, and Lung	C33-C34	162	137	21	4	99	63	35	1	91	80	10	1
10) Malignant Neoplasms of Breast (Male and Female)	C50	45	37	8		23	12	11		22	20	1	1
11) Malignant Neoplasms of Cervix Uteri, Corpus Uteri, and Ovary	C53-C56	31	25	6		17	9	8		9	8		1
12) Malignant Neoplasms of Prostate	C61	26	13	13		16	5	11		10	6	4	
13) Malignant Neoplasms of Urinary Tract	C64-C68	35	25	9	1	15	11	4		9	8	1	
14) Non-Hodgkin's Lymphoma	C82-C85	22	21	1		10	7	3		6	6		
15) Leukemia	C91-C95	24	22	2		20	13	6	1	6	6		
16) All Other and Unspecified Malignant Neoplasms	Residual of C00-C97	164	138	21	5	73	45	26	2	56	47	9	
17) Benign Neoplasms and Unspecified Neoplasms	D00-D48	17	13	4		9	6	3		7	7		
18) Diabetes Mellitus	E10-E14	58	42	14	2	49	24	24	1	33	17	14	2
19) Parkinson's Disease	G20-G21	24	23	1		5	4	1		13	13		
20) Alzheimer's Disease	G30	80	76	3	1	32	19	12	1	55	48	6	1
MAJOR CARDIOVASCULAR DISEASES	I00-I78	695	581	103	11	434	241	189	4	343	273	63	7
DISEASES OF HEART	I00-I09, I11, I13, I20-I51	517	441	71	5	343	196	143	4	250	199	48	3
21) Hypertensive Heart and Renal Diseases	I11, I13	21	17	4		15	3	11	1	3	3		
22) Ischemic Heart Diseases	I20-I25	280	239	36	5	189	111	76	2	138	113	23	2
23) All Other Diseases of Heart	I00-I09, I26-I51	216	185	31		139	82	56	1	109	83	25	1
24) Essential Hypertension and Hypertensive Renal Disease	I10, I12, I15	20	15	5		16	7	9		11	9	2	
25) Cerebrovascular Diseases	I60-I69	133	103	24	6	70	36	34		64	50	10	4
26) Atherosclerosis	I70	3	3			2	1	1		10	9	1	
27) Aortic Aneurysm and Dissection	I71	11	11			1	1			4	3	1	
28) All Other Arterial and Circulatory Diseases	I72-I78, I80-I99	12	9	3		5		5		5	4	1	
29) Influenza and Pneumonia	J09-J18	44	39	3	2	33	20	13		33	30	3	
30) Chronic Lower Respiratory Diseases	J40-J47	116	107	9		81	56	24	1	42	39	3	
31) Lung Diseases Due to External Agents	J60-J70	23	19	4		30	15	15		10	9	1	
32) Other Diseases of Respiratory System	Residual of J00-J98	34	27	7		22	11	11		22	18	4	
33) Chronic Liver Disease and Cirrhosis	K70, K73-K74	32	30	2		24	16	8		20	19	1	
34) Other Diseases of Digestive System	Residual of K00-K92	57	51	5	1	30	18	12		18	18		
35) Nephritis, Nephrotic Syndrome, Nephrosis	N00-N07, N17-N19, N25-N27	60	46	11	3	50	22	28		31	22	9	
36) Other Diseases of the Genitourinary System	Residual of N10-N99	18	15	3		8	5	3		7	5	2	
37) Pregnancy, Childbirth, and the Puerperium	O00-O99					1		1					
38) Certain Conditions Originating in the Perinatal Period	P00-P96	16	8	5	3	9	2	7					
39) Congenital Malformations, Deformations, Abnormalities	Q00-Q99	10	7	3		9	3	6		7	6	1	
40) All Other Diseases Not Listed	Residual of D50-H93, L00-M99, R00-R99	260	214	45	1	145	86	59		124	99	21	4
UNINTENTIONAL INJURY (ACCIDENTS)	V01-X59, Y85-Y86	114	93	18	3	56	35	20	1	51	46	3	2
41) Motor Vehicle Accidents	Selected Codes V02-V89	37	31	6		22	10	11	1	19	16	1	2
42) Accidental Falls, Firearms, and Drowning	W00-W19, W32-W34, W65-W74	16	15	1		10	8	2		12	12		
43) Accidental Poisoning and Exposure to Noxious Substances	X40-X49	28	22	4	2	10	9	1		10	10		
44) All Other Unintentional Injuries	Residual of V01-X59, Y85-Y86	33	25	7	1	14	8	6		10	8	2	
45) Intentional Self-Harm (Suicide)	U03, X60-X84, Y870	48	41	6	1	13	10	3		22	18	2	2
46) Intentional Harm By Assault (Homicide)	U01-U02, X85-Y09, Y871	17	9	7	1	11	4	7		5	1	3	1
47) Undetermined Intent, Legal Intervention, and War	Y10-Y36, Y872, Y89	2	2			1		1					
48) Adverse Effects of Medical and Surgical Care	Y40-Y84, Y88	5	5			1		1		2	1	1	

TABLE 17
FORTY-EIGHT SELECTED CATEGORIES OF RESIDENT DEATHS WITH ICD TENTH REVISION CODES BY RACE
BY HEALTH DISTRICTS NOT COTERMINOUS WITH PLANNING DISTRICTS
VIRGINIA, 2011

FORTY-EIGHT SELECTED CATEGORIES OF TOTAL RESIDENT DEATHS BY THE INTERNATIONAL CLASSIFICATION OF DISEASES CODE TENTH REVISION	ICD-10 CODE	HEALTH DISTRICTS AS SUB-DISTRICTS OF PLANNING DISTRICTS 20, 21 PLUS COLONIAL PENINSULA AREA											
		COLONIAL PENINSULA AREA				PENINSULA				WESTERN TIDEWATER			
		TOTAL	WHITE	BLACK	OTHER	TOTAL	WHITE	BLACK	OTHER	TOTAL	WHITE	BLACK	OTHER
ALL CAUSES OF DEATH	A00-Y99	1,217	1,032	166	19	1,394	835	538	21	1,358	831	520	7
1) Tuberculosis	A16-19					2	1	1					
2) Septicemia	A40-A41	21	18	2	1	31	19	12		24	10	13	1
3) Viral Hepatitis	B15-B19	1	1			4	1	3		4	2	2	
4) Human Immunodeficiency Virus (HIV) Disease	B20-B24	1	1			6	2	4		5		5	
5) Other Infectious and Parasitic Diseases	Residual of A00-B99	11	10	1		8	6	2		6	4	2	
MALIGNANT NEOPLASMS	C00-C97	300	253	44	3	324	196	120	8	295	169	125	1
6) Malignant Neoplasms of Esophagus and Stomach	C15-C16	13	9	4		17	9	8		8	4	4	
7) Malignant Neoplasms of Colon, Rectum, and Anus	C18-C21	18	15	3		27	17	9	1	26	16	10	
8) Malignant Neoplasms of Pancreas	C25	30	28	1	1	19	12	6	1	27	11	16	
9) Malignant Neoplasms of Trachea, Bronchus, and Lung	C33-C34	68	62	6		93	50	40	3	76	51	25	
10) Malignant Neoplasms of Breast (Male and Female)	C50	27	23	4		24	12	11	1	34	16	18	
11) Malignant Neoplasms of Cervix Uteri, Corpus Uteri, and Ovary	C53-C56	17	17			11	6	4	1	9	6	3	
12) Malignant Neoplasms of Prostate	C61	20	13	7		18	10	8		18	10	8	
13) Malignant Neoplasms of Urinary Tract	C64-C68	13	11	2		17	12	4	1	11	4	7	
14) Non-Hodgkin's Lymphoma	C82-C85	12	10	2		14	11	3		10	7	3	
15) Leukemia	C91-C95	8	7	1		16	10	6		11	7	4	
16) All Other and Unspecified Malignant Neoplasms	Residual of C00-C97	74	58	14	2	68	47	21		65	37	27	1
17) Benign Neoplasms and Unspecified Neoplasms	D00-D48	8	7	1		11	7	4		8	6	2	
18) Diabetes Mellitus	E10-E14	36	27	8	1	53	29	23	1	47	32	15	
19) Parkinson's Disease	G20-G21	21	17	3	1	11	10	1		14	10	4	
20) Alzheimer's Disease	G30	44	44			28	19	8	1	50	29	21	
MAJOR CARDIOVASCULAR DISEASES	I00-I78	375	315	52	8	407	237	167	3	436	262	172	2
DISEASES OF HEART	I00-I09, I11, I13, I20-I51	268	227	35	6	312	184	125	3	323	193	130	
21) Hypertensive Heart and Renal Diseases	I11, I13	12	11	1		15	11	4		11	5	6	
22) Ischemic Heart Diseases	I20-I25	179	148	27	4	216	126	89	1	194	120	74	
23) All Other Diseases of Heart	I00-I09, I26-I51	77	68	7	2	81	47	32	2	118	68	50	
24) Essential Hypertension and Hypertensive Renal Disease	I10, I12, I15	17	14	3		16	8	8		18	9	9	
25) Cerebrovascular Diseases	I60-I69	78	65	11	2	69	40	29		74	48	25	1
26) Atherosclerosis	I70	1	1			2	1	1		2	1	1	
27) Aortic Aneurysm and Dissection	I71	5	4	1		4	2	2		7	5	2	
28) All Other Arterial and Circulatory Diseases	I72-I78, I80-I99	7	5	2		5	3	2		14	7	6	1
29) Influenza and Pneumonia	J09-J18	19	15	4		15	7	8		31	18	13	
30) Chronic Lower Respiratory Diseases	J40-J47	48	46	2		76	54	20	2	67	55	12	
31) Lung Diseases Due to External Agents	J60-J70	11	11			18	10	7	1	12	8	4	
32) Other Diseases of Respiratory System	Residual of J00-J98	23	22	1		11	8	2	1	10	9	1	
33) Chronic Liver Disease and Cirrhosis	K70, K73-K74	13	12	1		14	4	8	2	12	7	4	1
34) Other Diseases of Digestive System	Residual of K00-K92	29	22	6	1	32	17	15		24	17	7	
35) Nephritis, Nephrotic Syndrome, Nephrosis	N00-N07, N17-N19, N25-N27	19	11	6	2	28	15	13		36	16	20	
36) Other Diseases of the Genitourinary System	Residual of N10-N99	5	5			4	3	1		8	5	3	
37) Pregnancy, Childbirth, and the Puerperium	O00-O99												
38) Certain Conditions Originating in the Perinatal Period	P00-P96	5	3	2		12	4	8		4		2	2
39) Congenital Malformations, Deformations, Abnormalities	Q00-Q99	3	2	1		6	3	2	1	7	6	1	
40) All Other Diseases Not Listed	Residual of D50-H93, L00-M99, R00-R99	130	113	16	1	194	124	70		178	109	69	
UNINTENTIONAL INJURY (ACCIDENTS)	V01-X59, Y85-Y86	58	46	12		59	36	22	1	45	32	13	
41) Motor Vehicle Accidents	Selected Codes V02-V89	19	14	5		19	9	10		16	10	6	
42) Accidental Falls, Firearms, and Drowning	W00-W19, W32-W34, W65-W74	15	14	1		14	11	2	1	13	11	2	
43) Accidental Poisoning and Exposure to Noxious Substances	X40-X49	13	8	5		10	7	3		4	4		
44) All Other Unintentional Injuries	Residual of V01-X59, Y85-Y86	11	10	1		16	9	7		12	7	5	
45) Intentional Self-Harm (Suicide)	U03, X60-X84, Y870	27	27			21	17	4		23	21	2	
46) Intentional Harm By Assault (Homicide)	U01-U02, X85-Y09, Y871	5	1	3	1	15	4	11		6	2	4	
47) Undetermined Intent, Legal Intervention, and War	Y10-Y36, Y872, Y89	1		1		3	1	2		1		1	
48) Adverse Effects of Medical and Surgical Care	Y40-Y84, Y88	2	2							3	1	2	

TABLE 18
FORTY-EIGHT SELECTED CATEGORIES OF RESIDENT DEATHS WITH ICD TENTH REVISION CODES BY RACE
BY PLANNING DISTRICTS
VIRGINIA, 2011

FORTY-EIGHT SELECTED CATEGORIES OF TOTAL RESIDENT DEATHS BY THE INTERNATIONAL CLASSIFICATION OF DISEASES CODE TENTH REVISION	ICD-10 CODE	COMMONWEALTH OF VIRGINIA TOTAL				PLANNING DISTRICTS 1-2							
						LENOWISCO				CUMBERLAND PLATEAU			
		TOTAL	WHITE	BLACK	OTHER	TOTAL	WHITE	BLACK	OTHER	TOTAL	WHITE	BLACK	OTHER
ALL CAUSES OF DEATH	A00-Y99	60,325	47,404	11,725	1,196	1,098	1,087	10	1	1,453	1,437	16	
1) Tuberculosis	A16-19	17	7	5	5								
2) Septicemia	A40-A41	1,372	1,001	341	30	21	20	1		21	21		
3) Viral Hepatitis	B15-B19	132	94	32	6	1	1			2	2		
4) Human Immunodeficiency Virus (HIV) Disease	B20-B24	135	30	105									
5) Other Infectious and Parasitic Diseases	Residual of A00-B99	434	369	59	6	10	10			9	9		
MALIGNANT NEOPLASMS	C00-C97	14,261	11,145	2,777	339	265	263	2		312	308	4	
6) Malignant Neoplasms of Esophagus and Stomach	C15-C16	617	446	146	25	11	11			6	6		
7) Malignant Neoplasms of Colon, Rectum, and Anus	C18-C21	1,194	877	289	28	22	22			29	29		
8) Malignant Neoplasms of Pancreas	C25	931	706	197	28	11	11			18	17	1	
9) Malignant Neoplasms of Trachea, Bronchus, and Lung	C33-C34	3,975	3,226	677	72	91	91			113	112	1	
10) Malignant Neoplasms of Breast (Male and Female)	C50	1,090	805	266	19	24	24			26	26		
11) Malignant Neoplasms of Cervix Uteri, Corpus Uteri, and Ovary	C53-C56	651	505	128	18	11	11			6	6		
12) Malignant Neoplasms of Prostate	C61	695	475	208	12	11	10	1		10	10		
13) Malignant Neoplasms of Urinary Tract	C64-C68	683	562	106	15	10	10			6	6		
14) Non-Hodgkin's Lymphoma	C82-C85	491	432	52	7	9	9			16	16		
15) Leukemia	C91-C95	523	427	83	13	10	10			5	5		
16) All Other and Unspecified Malignant Neoplasms	Residual of C00-C97	3,411	2,684	625	102	55	54	1		77	75	2	
17) Benign Neoplasms and Unspecified Neoplasms	D00-D48	348	283	53	12	2	2			7	7		
18) Diabetes Mellitus	E10-E14	1,628	1,129	468	31	31	30	1		49	49		
19) Parkinson's Disease	G20-G21	546	495	41	10	2	2			7	6	1	
20) Alzheimer's Disease	G30	1,800	1,579	209	12	30	30			32	32		
MAJOR CARDIOVASCULAR DISEASES	I00-I78	17,677	13,694	3,625	358	319	314	5		461	454	7	
DISEASES OF HEART	I00-I09, I11, I13, I20-I51	13,201	10,364	2,593	244	255	251	4		384	377	7	
21) Hypertensive Heart and Renal Diseases	I11, I13	532	379	142	11	18	18			12	12		
22) Ischemic Heart Diseases	I20-I25	7,486	5,942	1,393	151	156	154	2		236	234	2	
23) All Other Diseases of Heart	I00-I09, I26-I51	5,183	4,043	1,058	82	81	79	2		136	131	5	
24) Essential Hypertension and Hypertensive Renal Disease	I10, I12, i15	569	382	178	9	10	10			15	15		
25) Cerebrovascular Diseases	I60-I69	3,327	2,487	745	95	50	49	1		48	48		
26) Atherosclerosis	I70	145	121	22	2					3	3		
27) Aortic Aneurysm and Dissection	I71	201	170	26	5	2	2			3	3		
28) All Other Arterial and Circulatory Diseases	I72-I78, I80-I99	338	242	93	3	2	2			12	12		
29) Influenza and Pneumonia	J09-J18	1,404	1,186	197	21	16	16			48	48		
30) Chronic Lower Respiratory Diseases	J40-J47	3,097	2,733	340	24	70	69	1		111	110	1	
31) Lung Diseases Due to External Agents	J60-J70	612	503	99	10	22	22			30	30		
32) Other Diseases of Respiratory System	Residual of J00-J98	888	735	132	21	21	21			13	13		
33) Chronic Liver Disease and Cirrhosis	K70, K73-K74	725	598	116	11	11	11			17	17		
34) Other Diseases of Digestive System	Residual of K00-K92	1,385	1,129	234	22	21	21			30	30		
35) Nephritis, Nephrotic Syndrome, Nephrosis	N00-N07, N17-N19, N25-N27	1,425	959	443	23	32	32			31	30	1	
36) Other Diseases of the Genitourinary System	Residual of N10-N99	405	322	77	6	5	5			8	8		
37) Pregnancy, Childbirth, and the Puerperium	O00-O99	15	7	8		1	1			1	1		
38) Certain Conditions Originating in the Perinatal Period	P00-P96	349	157	168	24	1	1			2	2		
39) Congenital Malformations, Deformations, Abnormalities	Q00-Q99	257	175	74	8	3	3			3	3		
40) All Other Diseases Not Listed	Residual of D50-H93, L00-M99, R00-R99	7,082	5,627	1,350	105	115	115			117	115	2	
UNINTENTIONAL INJURY (ACCIDENTS)	V01-X59, Y85-Y86	2,726	2,227	428	71	69	68		1	101	101		
41) Motor Vehicle Accidents	Selected Codes V02-V89	791	606	160	25	21	20		1	29	29		
42) Accidental Falls, Firearms, and Drowning	W00-W19, W32-W34, W65-W74	598	517	63	18	10	10			7	7		
43) Accidental Poisoning and Exposure to Noxious Substances	X40-X49	654	569	75	10	23	23			53	53		
44) All Other Unintentional Injuries	Residual of V01-X59, Y85-Y86	683	535	130	18	15	15			12	12		
45) Intentional Self-Harm (Suicide)	U03, X60-X84, Y870	1,052	940	86	26	23	23			20	20		
46) Intentional Harm By Assault (Homicide)	U01-U02, X85-Y09, Y871	323	126	187	10	5	5			9	9		
47) Undetermined Intent, Legal Intervention, and War	Y10-Y36, Y872, Y89	69	45	22	2	1	1			7	7		
48) Adverse Effects of Medical and Surgical Care	Y40-Y84, Y88	57	37	17	3	1	1			1	1		

TABLE 18
FORTY-EIGHT SELECTED CATEGORIES OF RESIDENT DEATHS WITH ICD TENTH REVISION CODES BY RACE
BY PLANNING DISTRICTS
VIRGINIA, 2011

FORTY-EIGHT SELECTED CATEGORIES OF TOTAL RESIDENT DEATHS BY THE INTERNATIONAL CLASSIFICATION OF DISEASES CODE TENTH REVISION	ICD-10 CODE	PLANNING DISTRICTS 3-5											
		MOUNT ROGERS				NEW RIVER VALLEY				ALLEGHANY/ROANOKE			
		TOTAL	WHITE	BLACK	OTHER	TOTAL	WHITE	BLACK	OTHER	TOTAL	WHITE	BLACK	OTHER
ALL CAUSES OF DEATH	A00-Y99	2,376	2,327	45	4	1,486	1,433	49	4	3,071	2,713	341	17
1) Tuberculosis	A16-19												
2) Septicemia	A40-A41	48	48			24	23	1		79	68	11	
3) Viral Hepatitis	B15-B19	4	4			4	4			10	9	1	
4) Human Immunodeficiency Virus (HIV) Disease	B20-B24	3	3							4	1	3	
5) Other Infectious and Parasitic Diseases	Residual of A00-B99	13	13			15	15			30	27	3	
MALIGNANT NEOPLASMS	C00-C97	513	501	12		311	297	14		663	576	79	8
6) Malignant Neoplasms of Esophagus and Stomach	C15-C16	14	14			15	15			29	25	4	
7) Malignant Neoplasms of Colon, Rectum, and Anus	C18-C21	51	49	2		16	15	1		68	56	11	1
8) Malignant Neoplasms of Pancreas	C25	33	33			18	15	3		43	39	4	
9) Malignant Neoplasms of Trachea, Bronchus, and Lung	C33-C34	173	169	4		106	102	4		178	159	17	2
10) Malignant Neoplasms of Breast (Male and Female)	C50	36	35	1		26	23	3		44	36	7	1
11) Malignant Neoplasms of Cervix Uteri, Corpus Uteri, and Ovary	C53-C56	23	22	1		12	12			27	25	2	
12) Malignant Neoplasms of Prostate	C61	22	20	2		9	9			39	30	8	1
13) Malignant Neoplasms of Urinary Tract	C64-C68	20	20			14	14			43	41	2	
14) Non-Hodgkin's Lymphoma	C82-C85	24	24			13	13			21	19	2	
15) Leukemia	C91-C95	15	15			9	9			29	27	2	
16) All Other and Unspecified Malignant Neoplasms	Residual of C00-C97	102	100	2		73	70	3		142	119	20	3
17) Benign Neoplasms and Unspecified Neoplasms	D00-D48	11	11			3	3			14	12	2	
18) Diabetes Mellitus	E10-E14	67	64	3		31	28	3		72	62	9	1
19) Parkinson's Disease	G20-G21	23	23			20	19	1		19	18	1	
20) Alzheimer's Disease	G30	75	73	2		19	18	1		96	86	10	
MAJOR CARDIOVASCULAR DISEASES	I00-I78	723	708	12	3	461	447	12	2	997	886	105	6
DISEASES OF HEART	I00-I09, I11, I13, I20-I51	553	541	9	3	350	336	12	2	780	697	79	4
21) Hypertensive Heart and Renal Diseases	I11, I13	14	14			11	11			31	26	5	
22) Ischemic Heart Diseases	I20-I25	370	362	6	2	223	214	7	2	377	346	30	1
23) All Other Diseases of Heart	I00-I09, I26-I51	169	165	3	1	116	111	5		372	325	44	3
24) Essential Hypertension and Hypertensive Renal Disease	I10, I12, i15	23	22	1		8	8			24	20	4	
25) Cerebrovascular Diseases	I60-I69	117	115	2		89	89			160	143	16	1
26) Atherosclerosis	I70	8	8			4	4			8	6	2	
27) Aortic Aneurysm and Dissection	I71	12	12			5	5			13	11	1	1
28) All Other Arterial and Circulatory Diseases	I72-I78, I80-I99	13	13			9	9			20	14	6	
29) Influenza and Pneumonia	J09-J18	59	58	1		40	39	1		60	57	3	
30) Chronic Lower Respiratory Diseases	J40-J47	200	195	4	1	97	96		1	194	177	17	
31) Lung Diseases Due to External Agents	J60-J70	19	19			18	16	2		21	19	2	
32) Other Diseases of Respiratory System	Residual of J00-J98	28	27	1		18	17	1		28	25	3	
33) Chronic Liver Disease and Cirrhosis	K70, K73-K74	30	30			23	21	2		60	50	10	
34) Other Diseases of Digestive System	Residual of K00-K92	71	70	1		46	45	1		79	68	11	
35) Nephritis, Nephrotic Syndrome, Nephrosis	N00-N07, N17-N19, N25-N27	46	44	2		46	41	5		85	71	14	
36) Other Diseases of the Genitourinary System	Residual of N10-N99	9	9			11	11			20	17	3	
37) Pregnancy, Childbirth, and the Puerperium	O00-O99									1		1	
38) Certain Conditions Originating in the Perinatal Period	P00-P96	7	7			7	7			19	15	3	1
39) Congenital Malformations, Deformations, Abnormalities	Q00-Q99	5	4	1		3	3			5	3	2	
40) All Other Diseases Not Listed	Residual of D50-H93, L00-M99, R00-R99	248	244	4		168	166	2		332	300	31	1
UNINTENTIONAL INJURY (ACCIDENTS)	V01-X59, Y85-Y86	117	117			83	81	2		115	106	9	
41) Motor Vehicle Accidents	Selected Codes V02-V89	22	22			16	15	1		25	23	2	
42) Accidental Falls, Firearms, and Drowning	W00-W19, W32-W34, W65-W74	17	17			17	17			34	32	2	
43) Accidental Poisoning and Exposure to Noxious Substances	X40-X49	35	35			26	25	1		26	24	2	
44) All Other Unintentional Injuries	Residual of V01-X59, Y85-Y86	43	43			24	24			30	27	3	
45) Intentional Self-Harm (Suicide)	U03, X60-X84, Y870	45	44	1		28	26	1	1	50	48	2	
46) Intentional Harm By Assault (Homicide)	U01-U02, X85-Y09, Y871	6	5	1		5	5			9	6	3	
47) Undetermined Intent, Legal Intervention, and War	Y10-Y36, Y872, Y89	2	2			1	1			1	1		
48) Adverse Effects of Medical and Surgical Care	Y40-Y84, Y88	1	1										

TABLE 18
FORTY-EIGHT SELECTED CATEGORIES OF RESIDENT DEATHS WITH ICD TENTH REVISION CODES BY RACE
BY PLANNING DISTRICTS
VIRGINIA, 2011

FORTY-EIGHT SELECTED CATEGORIES OF TOTAL RESIDENT DEATHS BY THE INTERNATIONAL CLASSIFICATION OF DISEASES CODE TENTH REVISION	ICD-10 CODE	PLANNING DISTRICTS 6-8											
		CENTRAL SHENANDOAH				LORD FAIRFAX				NORTHERN VIRGINIA			
		TOTAL	WHITE	BLACK	OTHER	TOTAL	WHITE	BLACK	OTHER	TOTAL	WHITE	BLACK	OTHER
ALL CAUSES OF DEATH	A00-Y99	2,621	2,488	128	5	2,031	1,944	82	5	9,269	7,556	1,008	705
1) Tuberculosis	A16-19	1	1			1	1			8	4	1	3
2) Septicemia	A40-A41	34	27	7		45	43	2		235	185	32	18
3) Viral Hepatitis	B15-B19	4	4			10	10			16	8	3	5
4) Human Immunodeficiency Virus (HIV) Disease	B20-B24	1		1		1	1			16	4	12	
5) Other Infectious and Parasitic Diseases	Residual of A00-B99	18	18			18	18			65	59	3	3
MALIGNANT NEOPLASMS	C00-C97	625	602	22	1	515	491	22	2	2,388	1,933	241	214
6) Malignant Neoplasms of Esophagus and Stomach	C15-C16	20	20			21	21			125	97	12	16
7) Malignant Neoplasms of Colon, Rectum, and Anus	C18-C21	53	52	1		41	37	2	2	217	168	28	21
8) Malignant Neoplasms of Pancreas	C25	31	29	2		37	36	1		182	142	23	17
9) Malignant Neoplasms of Trachea, Bronchus, and Lung	C33-C34	177	170	7		162	155	7		490	407	41	42
10) Malignant Neoplasms of Breast (Male and Female)	C50	40	39	1		32	28	4		227	185	29	13
11) Malignant Neoplasms of Cervix Uteri, Corpus Uteri, and Ovary	C53-C56	37	36	1		17	17			116	90	16	10
12) Malignant Neoplasms of Prostate	C61	19	18	1		26	25	1		123	101	16	6
13) Malignant Neoplasms of Urinary Tract	C64-C68	31	31			32	32			105	94	3	8
14) Non-Hodgkin's Lymphoma	C82-C85	27	27			18	18			82	69	7	6
15) Leukemia	C91-C95	25	24	1		11	10	1		101	84	9	8
16) All Other and Unspecified Malignant Neoplasms	Residual of C00-C97	165	156	8	1	118	112	6		620	496	57	67
17) Benign Neoplasms and Unspecified Neoplasms	D00-D48	9	9			23	22	1		63	51	5	7
18) Diabetes Mellitus	E10-E14	74	70	4		45	44	1		230	160	58	12
19) Parkinson's Disease	G20-G21	32	32			14	14			115	105	2	8
20) Alzheimer's Disease	G30	125	123	2		45	44	1		216	199	15	2
MAJOR CARDIOVASCULAR DISEASES	I00-I78	769	722	46	1	524	500	22	2	2,489	2,007	279	203
DISEASES OF HEART	I00-I09, I11, I13, I20-I51	553	521	31	1	396	378	17	1	1,837	1,490	207	140
21) Hypertensive Heart and Renal Diseases	I11, I13	13	12	1		12	12			108	75	25	8
22) Ischemic Heart Diseases	I20-I25	315	297	17	1	225	212	12	1	966	778	103	85
23) All Other Diseases of Heart	I00-I09, I26-I51	225	212	13		159	154	5		763	637	79	47
24) Essential Hypertension and Hypertensive Renal Disease	I10, I12, i15	24	22	2		14	12	2		92	72	12	8
25) Cerebrovascular Diseases	I60-I69	152	140	12		98	94	3	1	490	386	53	51
26) Atherosclerosis	I70	8	8			9	9			17	14	1	2
27) Aortic Aneurysm and Dissection	I71	15	15			2	2			24	20	2	2
28) All Other Arterial and Circulatory Diseases	I72-I78, I80-I99	23	22	1		9	9			39	31	8	
29) Influenza and Pneumonia	J09-J18	73	72	1		62	62			206	180	14	12
30) Chronic Lower Respiratory Diseases	J40-J47	139	132	7		127	125	2		361	326	22	13
31) Lung Diseases Due to External Agents	J60-J70	23	22	1		25	25			65	55	6	4
32) Other Diseases of Respiratory System	Residual of J00-J98	54	52	1	1	48	48			143	119	10	14
33) Chronic Liver Disease and Cirrhosis	K70, K73-K74	30	29	1		23	23			86	69	12	5
34) Other Diseases of Digestive System	Residual of K00-K92	68	65	3		57	57			194	159	21	14
35) Nephritis, Nephrotic Syndrome, Nephrosis	N00-N07, N17-N19, N25-N27	54	51	3		37	28	9		192	147	33	12
36) Other Diseases of the Genitourinary System	Residual of N10-N99	20	19	1		16	14	2		47	38	6	3
37) Pregnancy, Childbirth, and the Puerperium	O00-O99									5	3	2	
38) Certain Conditions Originating in the Perinatal Period	P00-P96	2	2			6	3	3		84	46	24	14
39) Congenital Malformations, Deformations, Abnormalities	Q00-Q99	7	6	1		12	11	1		61	43	13	5
40) All Other Diseases Not Listed	Residual of D50-H93, L00-M99, R00-R99	292	272	19	1	226	217	9		1,305	1,118	118	69
UNINTENTIONAL INJURY (ACCIDENTS)	V01-X59, Y85-Y86	107	101	5	1	96	88	7	1	421	336	45	40
41) Motor Vehicle Accidents	Selected Codes V02-V89	34	32	1	1	30	27	3		108	72	22	14
42) Accidental Falls, Firearms, and Drowning	W00-W19, W32-W34, W65-W74	15	14	1		20	18	2		136	121	4	11
43) Accidental Poisoning and Exposure to Noxious Substances	X40-X49	20	20			25	24	1		87	76	7	4
44) All Other Unintentional Injuries	Residual of V01-X59, Y85-Y86	38	35	3		21	19	1	1	90	67	12	11
45) Intentional Self-Harm (Suicide)	U03, X60-X84, Y870	44	44			47	47			196	165	12	19
46) Intentional Harm By Assault (Homicide)	U01-U02, X85-Y09, Y871	7	4	3		3	3			31	16	11	4
47) Undetermined Intent, Legal Intervention, and War	Y10-Y36, Y872, Y89	2	2			1	1			12	11	1	
48) Adverse Effects of Medical and Surgical Care	Y40-Y84, Y88	1	1							9	4	3	2

TABLE 18
FORTY-EIGHT SELECTED CATEGORIES OF RESIDENT DEATHS WITH ICD TENTH REVISION CODES BY RACE
BY PLANNING DISTRICTS
VIRGINIA, 2011

FORTY-EIGHT SELECTED CATEGORIES OF TOTAL RESIDENT DEATHS BY THE INTERNATIONAL CLASSIFICATION OF DISEASES CODE TENTH REVISION	ICD-10 CODE	PLANNING DISTRICTS 9-11											
		RAPPAHANNOCK/RAPIDAN				THOMAS JEFFERSON				CENTRAL VIRGINIA			
		TOTAL	WHITE	BLACK	OTHER	TOTAL	WHITE	BLACK	OTHER	TOTAL	WHITE	BLACK	OTHER
ALL CAUSES OF DEATH	A00-Y99	1,431	1,223	197	11	1,802	1,510	280	12	2,460	2,032	415	13
1) Tuberculosis	A16-19									1		1	
2) Septicemia	A40-A41	46	37	8	1	37	30	7		36	27	9	
3) Viral Hepatitis	B15-B19	5	4	1		1		1		3	2		1
4) Human Immunodeficiency Virus (HIV) Disease	B20-B24	2		2						7	4	3	
5) Other Infectious and Parasitic Diseases	Residual of A00-B99	21	20		1	11	8	3		17	14	3	
MALIGNANT NEOPLASMS	C00-C97	347	298	49		478	394	80	4	549	456	91	2
6) Malignant Neoplasms of Esophagus and Stomach	C15-C16	14	10	4		25	21	4		25	20	4	1
7) Malignant Neoplasms of Colon, Rectum, and Anus	C18-C21	28	23	5		35	24	11		33	22	11	
8) Malignant Neoplasms of Pancreas	C25	19	19			27	25	2		38	29	9	
9) Malignant Neoplasms of Trachea, Bronchus, and Lung	C33-C34	97	88	9		138	109	27	2	144	123	21	
10) Malignant Neoplasms of Breast (Male and Female)	C50	17	14	3		23	17	5	1	39	30	9	
11) Malignant Neoplasms of Cervix Uteri, Corpus Uteri, and Ovary	C53-C56	21	19	2		16	14	2		24	18	5	1
12) Malignant Neoplasms of Prostate	C61	17	15	2		16	14	2		33	28	5	
13) Malignant Neoplasms of Urinary Tract	C64-C68	18	14	4		25	22	3		25	23	2	
14) Non-Hodgkin's Lymphoma	C82-C85	12	12			23	20	3		28	25	3	
15) Leukemia	C91-C95	13	10	3		21	18	3		18	14	4	
16) All Other and Unspecified Malignant Neoplasms	Residual of C00-C97	91	74	17		129	110	18	1	142	124	18	
17) Benign Neoplasms and Unspecified Neoplasms	D00-D48	6	5	1		11	10	1		14	12	2	
18) Diabetes Mellitus	E10-E14	34	26	8		23	17	6		54	43	11	
19) Parkinson's Disease	G20-G21	9	9			14	13	1		26	26		
20) Alzheimer's Disease	G30	48	40	8		77	72	5		87	79	7	1
MAJOR CARDIOVASCULAR DISEASES	I00-I78	367	315	48	4	508	419	86	3	767	630	133	4
DISEASES OF HEART	I00-I09, I11, I13, I20-I51	270	236	32	2	367	306	61		572	470	99	3
21) Hypertensive Heart and Renal Diseases	I11, I13	13	10	3		8	5	3		22	17	5	
22) Ischemic Heart Diseases	I20-I25	149	128	19	2	212	181	31		286	241	43	2
23) All Other Diseases of Heart	I00-I09, I26-I51	108	98	10		147	120	27		264	212	51	1
24) Essential Hypertension and Hypertensive Renal Disease	I10, I12, i15	8	6	2		11	8	3		24	14	10	
25) Cerebrovascular Diseases	I60-I69	74	62	11	1	116	94	19	3	149	127	22	
26) Atherosclerosis	I70	1	1			5	4	1		7	6	1	
27) Aortic Aneurysm and Dissection	I71	4	4			3	2	1		8	8		
28) All Other Arterial and Circulatory Diseases	I72-I78, I80-I99	12	7	4	1	8	7	1		14	11	2	1
29) Influenza and Pneumonia	J09-J18	38	31	7		55	48	7		66	59	7	
30) Chronic Lower Respiratory Diseases	J40-J47	68	65	3		97	88	9		119	110	9	
31) Lung Diseases Due to External Agents	J60-J70	16	14	2		16	14	2		25	23	2	
32) Other Diseases of Respiratory System	Residual of J00-J98	15	12	2	1	24	22	2		35	32	3	
33) Chronic Liver Disease and Cirrhosis	K70, K73-K74	18	15	3		18	16	2		32	24	8	
34) Other Diseases of Digestive System	Residual of K00-K92	37	34	2	1	51	40	11		73	58	14	1
35) Nephritis, Nephrotic Syndrome, Nephrosis	N00-N07, N17-N19, N25-N27	33	26	7		28	18	10		68	40	28	
36) Other Diseases of the Genitourinary System	Residual of N10-N99	16	15	1		15	13	2		19	17	2	
37) Pregnancy, Childbirth, and the Puerperium	O00-O99												
38) Certain Conditions Originating in the Perinatal Period	P00-P96	5	2	3		2	2			12	5	6	1
39) Congenital Malformations, Deformations, Abnormalities	Q00-Q99	7	6	1		12	6	5	1	14	13	1	
40) All Other Diseases Not Listed	Residual of D50-H93, L00-M99, R00-R99	169	140	27	2	206	179	26	1	279	229	48	2
UNINTENTIONAL INJURY (ACCIDENTS)	V01-X59, Y85-Y86	87	79	7	1	77	65	11	1	104	87	16	1
41) Motor Vehicle Accidents	Selected Codes V02-V89	34	30	3	1	29	25	3	1	30	24	6	
42) Accidental Falls, Firearms, and Drowning	W00-W19, W32-W34, W65-W74	12	12			19	16	3		24	21	3	
43) Accidental Poisoning and Exposure to Noxious Substances	X40-X49	25	23	2		7	5	2		17	13	3	1
44) All Other Unintentional Injuries	Residual of V01-X59, Y85-Y86	16	14	2		22	19	3		33	29	4	
45) Intentional Self-Harm (Suicide)	U03, X60-X84, Y870	26	26			31	31			37	31	6	
46) Intentional Harm By Assault (Homicide)	U01-U02, X85-Y09, Y871	7	1	6		6	2	2	2	8	4	4	
47) Undetermined Intent, Legal Intervention, and War	Y10-Y36, Y872, Y89	1	1										
48) Adverse Effects of Medical and Surgical Care	Y40-Y84, Y88	1	1			2	1	1		1	1		

TABLE 18
FORTY-EIGHT SELECTED CATEGORIES OF RESIDENT DEATHS WITH ICD TENTH REVISION CODES BY RACE
BY PLANNING DISTRICTS
VIRGINIA, 2011

FORTY-EIGHT SELECTED CATEGORIES OF TOTAL RESIDENT DEATHS BY THE INTERNATIONAL CLASSIFICATION OF DISEASES CODE TENTH REVISION	ICD-10 CODE	PLANNING DISTRICTS 12-14											
		WEST PIEDMONT				SOUTHSIDE				PIEDMONT			
		TOTAL	WHITE	BLACK	OTHER	TOTAL	WHITE	BLACK	OTHER	TOTAL	WHITE	BLACK	OTHER
ALL CAUSES OF DEATH	A00-Y99	3,199	2,521	670	8	1,082	695	386	1	1,123	747	375	1
1) Tuberculosis	A16-19												
2) Septicemia	A40-A41	75	61	14		26	13	13		20	13	7	
3) Viral Hepatitis	B15-B19	10	8	2						1	1		
4) Human Immunodeficiency Virus (HIV) Disease	B20-B24	4		4		4		4		2		2	
5) Other Infectious and Parasitic Diseases	Residual of A00-B99	32	29	3		8	5	3		8	6	2	
MALIGNANT NEOPLASMS	C00-C97	657	524	131	2	245	159	86		273	158	115	
6) Malignant Neoplasms of Esophagus and Stomach	C15-C16	25	20	5		10	4	6		14	9	5	
7) Malignant Neoplasms of Colon, Rectum, and Anus	C18-C21	63	48	14	1	15	8	7		17	5	12	
8) Malignant Neoplasms of Pancreas	C25	51	41	10		20	9	11		17	12	5	
9) Malignant Neoplasms of Trachea, Bronchus, and Lung	C33-C34	187	158	28	1	82	62	20		80	54	26	
10) Malignant Neoplasms of Breast (Male and Female)	C50	38	27	11		15	7	8		34	15	19	
11) Malignant Neoplasms of Cervix Uteri, Corpus Uteri, and Ovary	C53-C56	30	19	11		11	9	2		8	7	1	
12) Malignant Neoplasms of Prostate	C61	25	16	9		14	5	9		15	3	12	
13) Malignant Neoplasms of Urinary Tract	C64-C68	31	24	7		20	17	3		6	1	5	
14) Non-Hodgkin's Lymphoma	C82-C85	24	19	5		4	4			7	6	1	
15) Leukemia	C91-C95	18	17	1		8	5	3		12	7	5	
16) All Other and Unspecified Malignant Neoplasms	Residual of C00-C97	165	135	30		46	29	17		63	39	24	
17) Benign Neoplasms and Unspecified Neoplasms	D00-D48	12	8	4		9	8	1		6	5	1	
18) Diabetes Mellitus	E10-E14	101	70	30	1	26	15	10	1	43	23	20	
19) Parkinson's Disease	G20-G21	23	21	2		5	3	2		6	4	2	
20) Alzheimer's Disease	G30	70	60	10		22	14	8		35	32	3	
MAJOR CARDIOVASCULAR DISEASES	I00-I78	1,018	783	232	3	377	236	141		356	238	118	
DISEASES OF HEART	I00-I09, I11, I13, I20-I51	774	608	164	2	273	178	95		284	201	83	
21) Hypertensive Heart and Renal Diseases	I11, I13	25	16	9		20	16	4		13	8	5	
22) Ischemic Heart Diseases	I20-I25	469	378	90	1	148	101	47		154	103	51	
23) All Other Diseases of Heart	I00-I09, I26-I51	280	214	65	1	105	61	44		117	90	27	
24) Essential Hypertension and Hypertensive Renal Disease	I10, I12, i15	35	24	11		9	5	4		12	7	5	
25) Cerebrovascular Diseases	I60-I69	181	127	53	1	84	46	38		54	26	28	
26) Atherosclerosis	I70	3	3			6	4	2					
27) Aortic Aneurysm and Dissection	I71	15	14	1		1		1		3	2	1	
28) All Other Arterial and Circulatory Diseases	I72-I78, I80-I99	19	13	6		6	4	2		5	2	3	
29) Influenza and Pneumonia	J09-J18	83	70	13		24	15	9		26	19	7	
30) Chronic Lower Respiratory Diseases	J40-J47	166	143	23		46	34	12		50	44	6	
31) Lung Diseases Due to External Agents	J60-J70	44	31	13		12	11	1		10	8	2	
32) Other Diseases of Respiratory System	Residual of J00-J98	54	46	8		16	9	7		16	12	4	
33) Chronic Liver Disease and Cirrhosis	K70, K73-K74	42	37	5		16	12	4		12	9	3	
34) Other Diseases of Digestive System	Residual of K00-K92	67	59	8		20	11	9		20	15	5	
35) Nephritis, Nephrotic Syndrome, Nephrosis	N00-N07, N17-N19, N25-N27	69	43	26		27	17	10		24	16	8	
36) Other Diseases of the Genitourinary System	Residual of N10-N99	27	23	4		5	4	1		8	6	2	
37) Pregnancy, Childbirth, and the Puerperium	O00-O99									1	1		
38) Certain Conditions Originating in the Perinatal Period	P00-P96	4	1	3		9	3	6		3	1	2	
39) Congenital Malformations, Deformations, Abnormalities	Q00-Q99	15	10	5		1	1			2		2	
40) All Other Diseases Not Listed	Residual of D50-H93, L00-M99, R00-R99	393	310	82	1	121	88	33		132	84	48	
UNINTENTIONAL INJURY (ACCIDENTS)	V01-X59, Y85-Y86	152	124	27	1	45	27	18		45	35	10	
41) Motor Vehicle Accidents	Selected Codes V02-V89	50	40	10		20	12	8		20	16	4	
42) Accidental Falls, Firearms, and Drowning	W00-W19, W32-W34, W65-W74	24	21	3		8	4	4		8	8		
43) Accidental Poisoning and Exposure to Noxious Substances	X40-X49	43	36	7		5	5			3	3		
44) All Other Unintentional Injuries	Residual of V01-X59, Y85-Y86	35	27	7	1	12	6	6		14	8	6	
45) Intentional Self-Harm (Suicide)	U03, X60-X84, Y870	43	38	5		10	6	4		20	16	3	1
46) Intentional Harm By Assault (Homicide)	U01-U02, X85-Y09, Y871	21	9	12		4	2	2		2	1	1	
47) Undetermined Intent, Legal Intervention, and War	Y10-Y36, Y872, Y89	4	4										
48) Adverse Effects of Medical and Surgical Care	Y40-Y84, Y88	4	3	1		2	1	1					

TABLE 18
FORTY-EIGHT SELECTED CATEGORIES OF RESIDENT DEATHS WITH ICD TENTH REVISION CODES BY RACE
BY PLANNING DISTRICTS
VIRGINIA, 2011

FORTY-EIGHT SELECTED CATEGORIES OF TOTAL RESIDENT DEATHS BY THE INTERNATIONAL CLASSIFICATION OF DISEASES CODE TENTH REVISION	ICD-10 CODE	PLANNING DISTRICTS 15-17											
		RICHMOND REGIONAL				RADCO				NORTHERN NECK			
		TOTAL	WHITE	BLACK	OTHER	TOTAL	WHITE	BLACK	OTHER	TOTAL	WHITE	BLACK	OTHER
ALL CAUSES OF DEATH	A00-Y99	7,653	5,386	2,149	118	1,895	1,539	337	19	699	527	171	1
1) Tuberculosis	A16-19	1			1	1			1				
2) Septicemia	A40-A41	194	112	80	2	53	44	9		16	13	3	
3) Viral Hepatitis	B15-B19	19	9	10		6	5	1		1	1		
4) Human Immunodeficiency Virus (HIV) Disease	B20-B24	30	6	24		5	3	2					
5) Other Infectious and Parasitic Diseases	Residual of A00-B99	43	28	14	1	16	16			3	2	1	
MALIGNANT NEOPLASMS	C00-C97	1,806	1,255	524	27	477	394	78	5	177	135	42	
6) Malignant Neoplasms of Esophagus and Stomach	C15-C16	72	45	26	1	24	17	5	2	9	5	4	
7) Malignant Neoplasms of Colon, Rectum, and Anus	C18-C21	161	102	57	2	39	32	7		14	11	3	
8) Malignant Neoplasms of Pancreas	C25	109	71	38		25	20	5		9	7	2	
9) Malignant Neoplasms of Trachea, Bronchus, and Lung	C33-C34	511	373	132	6	151	125	26		58	44	14	
10) Malignant Neoplasms of Breast (Male and Female)	C50	146	96	48	2	32	26	6		8	6	2	
11) Malignant Neoplasms of Cervix Uteri, Corpus Uteri, and Ovary	C53-C56	93	73	17	3	22	15	6	1	8	7	1	
12) Malignant Neoplasms of Prostate	C61	74	38	36		22	20	2		12	8	4	
13) Malignant Neoplasms of Urinary Tract	C64-C68	93	65	24	4	21	16	5		9	6	3	
14) Non-Hodgkin's Lymphoma	C82-C85	47	41	6		11	11			8	6	2	
15) Leukemia	C91-C95	63	50	12	1	20	17	3		7	5	2	
16) All Other and Unspecified Malignant Neoplasms	Residual of C00-C97	437	301	128	8	110	95	13	2	35	30	5	
17) Benign Neoplasms and Unspecified Neoplasms	D00-D48	39	30	8	1	17	13	4		4	4		
18) Diabetes Mellitus	E10-E14	217	122	89	6	49	29	17	3	11	8	3	
19) Parkinson's Disease	G20-G21	75	67	7	1	9	7	2		7	4	3	
20) Alzheimer's Disease	G30	249	216	31	2	54	48	6		27	26	1	
MAJOR CARDIOVASCULAR DISEASES	I00-I78	2,245	1,564	644	37	516	405	106	5	238	176	61	1
DISEASES OF HEART	I00-I09, I11, I13, I20-I51	1,604	1,141	441	22	392	306	82	4	151	113	37	1
21) Hypertensive Heart and Renal Diseases	I11, I13	60	37	22	1	12	7	5		4	3	1	
22) Ischemic Heart Diseases	I20-I25	845	617	214	14	234	188	42	4	76	55	21	
23) All Other Diseases of Heart	I00-I09, I26-I51	699	487	205	7	146	111	35		71	55	15	1
24) Essential Hypertension and Hypertensive Renal Disease	I10, I12, i15	74	42	32		15	11	4		8	6	2	
25) Cerebrovascular Diseases	I60-I69	484	322	148	14	91	73	17	1	59	39	20	
26) Atherosclerosis	I70	25	18	7		7	6	1		18	16	2	
27) Aortic Aneurysm and Dissection	I71	32	25	6	1	2	2			1	1		
28) All Other Arterial and Circulatory Diseases	I72-I78, I80-I99	32	21	11		13	11	2		2	2		
29) Influenza and Pneumonia	J09-J18	197	161	33	3	49	44	4	1	17	16	1	
30) Chronic Lower Respiratory Diseases	J40-J47	354	285	68	1	87	79	7	1	22	19	3	
31) Lung Diseases Due to External Agents	J60-J70	75	61	14		22	20	2		3	2	1	
32) Other Diseases of Respiratory System	Residual of J00-J98	121	89	32		31	28	3		14	11	3	
33) Chronic Liver Disease and Cirrhosis	K70, K73-K74	85	70	15		24	22	2		8	7	1	
34) Other Diseases of Digestive System	Residual of K00-K92	159	125	32	2	43	37	6		14	11	3	
35) Nephritis, Nephrotic Syndrome, Nephrosis	N00-N07, N17-N19, N25-N27	202	122	75	5	42	24	18		17	13	4	
36) Other Diseases of the Genitourinary System	Residual of N10-N99	51	39	11	1	20	16	4		5	1	4	
37) Pregnancy, Childbirth, and the Puerperium	O00-O99	1		1									
38) Certain Conditions Originating in the Perinatal Period	P00-P96	47	18	25	4	20	11	9		2		2	
39) Congenital Malformations, Deformations, Abnormalities	Q00-Q99	23	15	7	1	11	10	1		2	2		
40) All Other Diseases Not Listed	Residual of D50-H93, L00-M99, R00-R99	855	602	242	11	204	166	37	1	66	47	19	
UNINTENTIONAL INJURY (ACCIDENTS)	V01-X59, Y85-Y86	335	243	85	7	95	81	13	1	33	21	12	
41) Motor Vehicle Accidents	Selected Codes V02-V89	89	63	24	2	28	22	6		10	6	4	
42) Accidental Falls, Firearms, and Drowning	W00-W19, W32-W34, W65-W74	58	51	7		21	16	4	1	13	8	5	
43) Accidental Poisoning and Exposure to Noxious Substances	X40-X49	93	64	26	3	26	25	1		2	2		
44) All Other Unintentional Injuries	Residual of V01-X59, Y85-Y86	95	65	28	2	20	18	2		8	5	3	
45) Intentional Self-Harm (Suicide)	U03, X60-X84, Y870	138	113	22	3	32	31	1		8	6	2	
46) Intentional Harm By Assault (Homicide)	U01-U02, X85-Y09, Y871	67	15	50	2	6	2	3	1	1		1	
47) Undetermined Intent, Legal Intervention, and War	Y10-Y36, Y872, Y89	9	5	4									
48) Adverse Effects of Medical and Surgical Care	Y40-Y84, Y88	10	9	1		2		2		2	1	1	

TABLE 18
FORTY-EIGHT SELECTED CATEGORIES OF RESIDENT DEATHS WITH ICD TENTH REVISION CODES BY RACE
BY PLANNING DISTRICTS
VIRGINIA, 2011

FORTY-EIGHT SELECTED CATEGORIES OF TOTAL RESIDENT DEATHS BY THE INTERNATIONAL CLASSIFICATION OF DISEASES CODE TENTH REVISION	ICD-10 CODE	PLANNING DISTRICTS 18-20											
		MIDDLE PENINSULA				CRATER				SOUTHEASTERN VIRGINIA			
		TOTAL	WHITE	BLACK	OTHER	TOTAL	WHITE	BLACK	OTHER	TOTAL	WHITE	BLACK	OTHER
ALL CAUSES OF DEATH	A00-Y99	947	741	198	8	1,676	1,016	646	14	8,584	5,580	2,812	192
1) Tuberculosis	A16-19					1		1		1		1	
2) Septicemia	A40-A41	13	9	4		62	35	27		191	110	73	8
3) Viral Hepatitis	B15-B19	3	3			4	2	2		20	13	7	
4) Human Immunodeficiency Virus (HIV) Disease	B20-B24					5		5		40	5	35	
5) Other Infectious and Parasitic Diseases	Residual of A00-B99	10	8	2		10	4	6		46	36	9	1
MALIGNANT NEOPLASMS	C00-C97	261	207	52	2	383	233	146	4	1,974	1,260	665	49
6) Malignant Neoplasms of Esophagus and Stomach	C15-C16	7	4	2	1	16	5	11		87	49	34	4
7) Malignant Neoplasms of Colon, Rectum, and Anus	C18-C21	18	14	4		38	18	20		160	93	67	
8) Malignant Neoplasms of Pancreas	C25	15	11	4		24	16	8		132	74	50	8
9) Malignant Neoplasms of Trachea, Bronchus, and Lung	C33-C34	82	72	10		112	74	37	1	545	374	159	12
10) Malignant Neoplasms of Breast (Male and Female)	C50	13	10	3		25	13	12		172	100	71	1
11) Malignant Neoplasms of Cervix Uteri, Corpus Uteri, and Ovary	C53-C56	10	8	2		20	12	8		91	55	35	1
12) Malignant Neoplasms of Prostate	C61	19	12	6	1	17	6	11		107	51	52	4
13) Malignant Neoplasms of Urinary Tract	C64-C68	22	17	5		19	15	4		87	63	23	1
14) Non-Hodgkin's Lymphoma	C82-C85	13	11	2		11	8	3		55	44	10	1
15) Leukemia	C91-C95	8	7	1		20	13	6	1	72	52	17	3
16) All Other and Unspecified Malignant Neoplasms	Residual of C00-C97	54	41	13		81	53	26	2	466	305	147	14
17) Benign Neoplasms and Unspecified Neoplasms	D00-D48	6	5	1		10	7	3		47	35	8	4
18) Diabetes Mellitus	E10-E14	18	14	4		55	30	24	1	259	150	105	4
19) Parkinson's Disease	G20-G21	5	5			6	5	1		88	78	10	
20) Alzheimer's Disease	G30	37	32	4	1	43	30	12	1	293	228	61	4
MAJOR CARDIOVASCULAR DISEASES	I00-I78	266	209	56	1	491	293	192	6	2,472	1,536	872	64
DISEASES OF HEART	I00-I09, I11, I13, I20-I51	195	151	43	1	388	240	144	4	1,848	1,189	615	44
21) Hypertensive Heart and Renal Diseases	I11, I13	9	8	1		15	3	11	1	72	41	30	1
22) Ischemic Heart Diseases	I20-I25	103	78	24	1	213	134	77	2	1,100	735	337	28
23) All Other Diseases of Heart	I00-I09, I26-I51	83	65	18		160	103	56	1	676	413	248	15
24) Essential Hypertension and Hypertensive Renal Disease	I10, I12, i15	4	3	1		17	8	9		94	40	53	1
25) Cerebrovascular Diseases	I60-I69	54	45	9		79	41	36	2	441	253	171	17
26) Atherosclerosis	I70	2	2			3	2	1		8	5	3	
27) Aortic Aneurysm and Dissection	I71	6	6			1	1			34	24	9	1
28) All Other Arterial and Circulatory Diseases	I72-I78, I80-I99	5	2	3		7	2	5		66	33	32	1
29) Influenza and Pneumonia	J09-J18	15	10	5		38	25	13		170	117	48	5
30) Chronic Lower Respiratory Diseases	J40-J47	49	38	10	1	91	66	24	1	440	369	68	3
31) Lung Diseases Due to External Agents	J60-J70	9	6	3		35	20	15		81	57	20	4
32) Other Diseases of Respiratory System	Residual of J00-J98	9	7	1	1	22	11	11		108	81	24	3
33) Chronic Liver Disease and Cirrhosis	K70, K73-K74	10	9	1		26	18	8		110	84	23	3
34) Other Diseases of Digestive System	Residual of K00-K92	24	17	6	1	36	24	12		177	125	51	1
35) Nephritis, Nephrotic Syndrome, Nephrosis	N00-N07, N17-N19, N25-N27	19	12	7		55	26	29		220	114	102	4
36) Other Diseases of the Genitourinary System	Residual of N10-N99	8	6	2		10	7	3		64	41	21	2
37) Pregnancy, Childbirth, and the Puerperium	O00-O99					1		1		3	1	2	
38) Certain Conditions Originating in the Perinatal Period	P00-P96	5	2	3		10	2	8		66	15	47	4
39) Congenital Malformations, Deformations, Abnormalities	Q00-Q99	3	3			9	3	6		44	22	22	
40) All Other Diseases Not Listed	Residual of D50-H93, L00-M99, R00-R99	106	78	28		174	114	60		1,049	678	358	13
UNINTENTIONAL INJURY (ACCIDENTS)	V01-X59, Y85-Y86	42	33	8	1	63	42	20	1	353	259	83	11
41) Motor Vehicle Accidents	Selected Codes V02-V89	15	10	5		23	11	11	1	96	66	27	3
42) Accidental Falls, Firearms, and Drowning	W00-W19, W32-W34, W65-W74	4	3	1		10	8	2		100	81	15	4
43) Accidental Poisoning and Exposure to Noxious Substances	X40-X49	5	5			13	12	1		86	71	13	2
44) All Other Unintentional Injuries	Residual of V01-X59, Y85-Y86	18	15	2	1	17	11	6		71	41	28	2
45) Intentional Self-Harm (Suicide)	U03, X60-X84, Y870	22	22			16	12	4		151	132	17	2
46) Intentional Harm By Assault (Homicide)	U01-U02, X85-Y09, Y871	5	4	1		14	6	8		72	15	57	
47) Undetermined Intent, Legal Intervention, and War	Y10-Y36, Y872, Y89					1		1		14	4	8	2
48) Adverse Effects of Medical and Surgical Care	Y40-Y84, Y88	2	2			1		1		12	7	4	1

TABLE 18
FORTY-EIGHT SELECTED CATEGORIES OF RESIDENT DEATHS WITH ICD TENTH REVISION CODES BY RACE
BY PLANNING DISTRICTS
VIRGINIA, 2011

FORTY-EIGHT SELECTED CATEGORIES OF TOTAL RESIDENT DEATHS BY THE INTERNATIONAL CLASSIFICATION OF DISEASES CODE TENTH REVISION	ICD-10 CODE	PLANNING DISTRICTS 21-23											
		PENINSULA				ACCOMACK/NORTHAMPTON				HAMPTON ROADS			
		TOTAL	WHITE	BLACK	OTHER	TOTAL	WHITE	BLACK	OTHER	TOTAL	WHITE	BLACK	OTHER
ALL CAUSES OF DEATH	A00-Y99	3,701	2,452	1,195	54	668	450	215	3	12,285	8,032	4,007	246
1) Tuberculosis	A16-19	2	1	1						3	1	2	
2) Septicemia	A40-A41	81	52	28	1	15	10	5		272	162	101	9
3) Viral Hepatitis	B15-B19	6	3	3		2	1	1		26	16	10	
4) Human Immunodeficiency Virus (HIV) Disease	B20-B24	11	3	8						51	8	43	
5) Other Infectious and Parasitic Diseases	Residual of A00-B99	29	22	7		2	2			75	58	16	1
MALIGNANT NEOPLASMS	C00-C97	891	592	281	18	151	109	41	1	2,865	1,852	946	67
6) Malignant Neoplasms of Esophagus and Stomach	C15-C16	41	22	19		7	6	1		128	71	53	4
7) Malignant Neoplasms of Colon, Rectum, and Anus	C18-C21	71	46	24	1	5	3	2		231	139	91	1
8) Malignant Neoplasms of Pancreas	C25	67	47	17	3	5	3	2		199	121	67	11
9) Malignant Neoplasms of Trachea, Bronchus, and Lung	C33-C34	237	158	73	6	61	47	14		782	532	232	18
10) Malignant Neoplasms of Breast (Male and Female)	C50	67	44	22	1	6	4	2		239	144	93	2
11) Malignant Neoplasms of Cervix Uteri, Corpus Uteri, and Ovary	C53-C56	35	24	9	2	13	6	7		126	79	44	3
12) Malignant Neoplasms of Prostate	C61	54	29	25		11	7	4		161	80	77	4
13) Malignant Neoplasms of Urinary Tract	C64-C68	41	28	11	2	5	3	2		128	91	34	3
14) Non-Hodgkin's Lymphoma	C82-C85	37	29	8		1	1			92	73	18	1
15) Leukemia	C91-C95	32	22	10		6	6			104	74	27	3
16) All Other and Unspecified Malignant Neoplasms	Residual of C00-C97	209	143	63	3	31	23	7	1	675	448	210	17
17) Benign Neoplasms and Unspecified Neoplasms	D00-D48	25	16	9		10	8	2		72	51	17	4
18) Diabetes Mellitus	E10-E14	121	68	51	2	18	7	11		380	218	156	6
19) Parkinson's Disease	G20-G21	37	30	6	1	4	4			125	108	16	1
20) Alzheimer's Disease	G30	88	73	14	1	32	24	8		381	301	75	5
MAJOR CARDIOVASCULAR DISEASES	I00-I78	1,122	732	378	12	191	120	70	1	3,594	2,268	1,250	76
DISEASES OF HEART	I00-I09, I11, I13, I20-I51	829	540	279	10	146	94	52		2,677	1,729	894	54
21) Hypertensive Heart and Renal Diseases	I11, I13	39	28	11		1		1		111	69	41	1
22) Ischemic Heart Diseases	I20-I25	541	346	190	5	88	60	28		1,641	1,081	527	33
23) All Other Diseases of Heart	I00-I09, I26-I51	249	166	78	5	57	34	23		925	579	326	20
24) Essential Hypertension and Hypertensive Renal Disease	I10, I12, i15	46	26	20		2	1	1		140	66	73	1
25) Cerebrovascular Diseases	I60-I69	217	145	70	2	40	23	16	1	658	398	241	19
26) Atherosclerosis	I70	3	2	1						11	7	4	
27) Aortic Aneurysm and Dissection	I71	13	9	4		2	2			47	33	13	1
28) All Other Arterial and Circulatory Diseases	I72-I78, I80-I99	18	13	5		4	2	2		84	46	37	1
29) Influenza and Pneumonia	J09-J18	55	35	20		7	4	3		225	152	68	5
30) Chronic Lower Respiratory Diseases	J40-J47	164	129	33	2	45	34	11		604	498	101	5
31) Lung Diseases Due to External Agents	J60-J70	38	27	9	2	3	1	2		119	84	29	6
32) Other Diseases of Respiratory System	Residual of J00-J98	55	41	13	1	15	12	3		163	122	37	4
33) Chronic Liver Disease and Cirrhosis	K70, K73-K74	40	22	15	3	4	3	1		150	106	38	6
34) Other Diseases of Digestive System	Residual of K00-K92	84	50	33	1	14	8	5	1	261	175	84	2
35) Nephritis, Nephrotic Syndrome, Nephrosis	N00-N07, N17-N19, N25-N27	79	36	41	2	19	8	11		299	150	143	6
36) Other Diseases of the Genitourinary System	Residual of N10-N99	18	13	5		3		3		82	54	26	2
37) Pregnancy, Childbirth, and the Puerperium	O00-O99	1		1						4	1	3	
38) Certain Conditions Originating in the Perinatal Period	P00-P96	28	10	18		8	2	6		94	25	65	4
39) Congenital Malformations, Deformations, Abnormalities	Q00-Q99	13	6	6	1	2	2			57	28	28	1
40) All Other Diseases Not Listed	Residual of D50-H93, L00-M99, R00-R99	448	312	133	3	77	53	24		1,497	990	491	16
UNINTENTIONAL INJURY (ACCIDENTS)	V01-X59, Y85-Y86	158	110	45	3	28	23	5		511	369	128	14
41) Motor Vehicle Accidents	Selected Codes V02-V89	49	31	17	1	13	10	3		145	97	44	4
42) Accidental Falls, Firearms, and Drowning	W00-W19, W32-W34, W65-W74	39	31	6	2	2	1	1		139	112	21	6
43) Accidental Poisoning and Exposure to Noxious Substances	X40-X49	32	23	9		2	2			118	94	22	2
44) All Other Unintentional Injuries	Residual of V01-X59, Y85-Y86	38	25	13		11	10	1		109	66	41	2
45) Intentional Self-Harm (Suicide)	U03, X60-X84, Y870	57	52	5		8	7	1		208	184	22	2
46) Intentional Harm By Assault (Homicide)	U01-U02, X85-Y09, Y871	29	7	21	1	6	5	1		101	22	78	1
47) Undetermined Intent, Legal Intervention, and War	Y10-Y36, Y872, Y89	13	5	8						27	9	16	2
48) Adverse Effects of Medical and Surgical Care	Y40-Y84, Y88	4	2	2		1	1			16	9	6	1

TABLE 19
TOTAL RESIDENT DEATHS, TOTAL EXPECTED DEATHS, AND RATIO OF THE RESIDENT TOTAL TO THE EXPECTED TOTAL WITH TOTAL EXPECTED DEATHS BASED ON 2010 AGE-SPECIFIC DEATH RATES OF THE UNITED STATES AND ON VIRGINIA 2011 TOTAL POPULATION PROJECTIONS BY THE U.S. BUREAU OF THE CENSUS BY HEALTH DISTRICTS AND HEALTH SERVICE AREAS, MEDICAL EXAMINER DISTRICTS, HMO AND PERINATAL REGIONS, AND PLANNING DISTRICTS, VIRGINIA, 2011

HEALTH AREAS AND DISTRICTS, HMO AND PERINATAL REGIONS, AND PLANNING DISTRICTS	OBSERVED RESIDENT DEATHS												EXPECTED RESIDENT DEATHS	RATIO OF OBSERVED TO EXPECTED
	TOTAL DEATHS	AGE < 1	AGE 1-4	AGE 5-14	AGE 15-24	AGE 25-34	AGE 35-44	AGE 45-54	AGE 55-64	AGE 65-74	AGE 75-84	AGE 85 UP		
HEALTH DISTRICTS AND HEALTH SERVICE AREAS														
COMMONWEALTH OF VIRGINIA	60,325	685	95	139	711	984	1,611	4,498	7,840	10,491	15,218	18,049	61,424	0.982
HEALTH SERVICE AREA I	9,780	78	13	29	120	138	219	665	1,175	1,710	2,616	3,017	10,003	0.978
CENTRAL SHENANDOAH DISTRICT 6	2,621	5	3	5	28	36	56	174	294	439	699	882	2,658	0.986
LORD FAIRFAX DISTRICT 7	2,031	19	3	7	24	30	50	130	276	353	557	582	1,958	1.038
RAPPAHANNOCK DISTRICT 16	1,895	33	3	3	32	26	54	146	248	350	477	523	2,007	0.944
RAPPAHANNOCK/RAPIDAN DISTRICT 9	1,431	12	1	7	15	23	28	91	170	270	402	412	1,402	1.021
THOMAS JEFFERSON DISTRICT 10	1,802	9	3	7	21	23	31	124	187	298	481	618	1,979	0.911
HEALTH SERVICE AREA II	9,269	166	22	29	104	156	276	701	1,205	1,437	2,124	3,048	13,547	0.684
ALEXANDRIA CITY DISTRICT	679	14	1	1	3	13	26	62	103	98	124	234	922	0.736
ARLINGTON COUNTY DISTRICT	928	10	1	1	10	19	23	54	115	143	192	360	1,294	0.717
FAIRFAX HEALTH DISTRICT	4,896	83	9	16	51	62	112	323	597	716	1,170	1,756	7,502	0.653
LOUDOUN COUNTY DISTRICT	1,062	16	4	3	12	21	42	103	125	166	255	315	1,586	0.670
PRINCE WILLIAM HEALTH DISTRICT	1,704	43	7	8	28	41	73	159	265	314	383	383	2,244	0.760
HEALTH SERVICE AREA III	15,143	120	20	24	133	216	408	1,076	2,017	2,809	3,952	4,368	12,948	1.170
LENOWISCO DISTRICT 1	1,098	7	2		7	19	36	93	139	205	301	289	846	1.297
CUMBERLAND PLATEAU DISTRICT 2	1,453	8	3	4	14	29	65	127	217	294	354	338	1,057	1.375
MOUNT ROGERS DISTRICT 3	2,376	15	3	3	15	33	41	163	312	484	648	659	2,003	1.186
NEW RIVER VALLEY DISTRICT 4	1,486	12	1	4	20	24	52	88	194	270	405	416	1,351	1.100
ALLEGHANY HEALTH DISTRICT	1,911	15	1	3	10	21	37	113	218	343	521	629	1,817	1.051
ROANOKE CITY DISTRICT	1,160	19	3		10	14	22	103	176	188	260	365	913	1.270
CENTRAL VIRGINIA DISTRICT 11	2,460	28	1	5	34	28	54	139	332	433	643	763	2,358	1.043
PITTSYLVANIA/DANVILLE DISTRICT	1,429	8	5	4	9	20	37	117	199	266	348	416	1,110	1.288
WEST PIEDMONT HEALTH DISTRICT	1,770	8	1	1	14	28	64	133	230	326	472	493	1,493	1.186
HEALTH SERVICE AREA IV	11,534	114	16	24	157	210	314	905	1,546	1,995	2,822	3,430	11,053	1.044
CHESTERFIELD HEALTH DISTRICT	2,415	30	5	6	28	64	76	177	358	404	598	669	2,564	0.942
CHICKAHOMINY HEALTH DISTRICT	1,161	4	1	1	13	18	26	77	137	227	288	369	1,223	0.949
HENRICO COUNTY DISTRICT	2,458	18	1	3	34	33	61	154	251	362	646	894	2,566	0.958
RICHMOND CITY DISTRICT	1,823	26	5	6	35	48	47	185	298	279	385	509	1,528	1.193
CRATER HEALTH DISTRICT	1,472	18	2	5	20	23	52	147	234	305	325	341	1,276	1.154
PIEDMONT DISTRICT 14	1,123	8		2	17	12	30	83	133	207	284	347	965	1.164
SOUTHSIDE DISTRICT 13	1,082	10	2	1	10	12	22	82	135	211	296	301	932	1.161
HEALTH SERVICE AREA V	14,599	207	24	33	197	264	394	1,151	1,897	2,540	3,704	4,186	13,873	1.052
EASTERN SHORE DISTRICT 22	668	12	1	2	4	6	18	46	93	133	175	177	510	1.309
THREE RIVERS HEALTH DISTRICT	1,646	10	1	2	14	25	32	110	202	297	444	509	1,557	1.057
HAMPTON CITY DISTRICT	1,090	21		5	14	18	20	100	140	210	272	289	1,029	1.059
PENINSULA HEALTH DISTRICT	2,611	39	2	9	34	56	59	181	332	432	680	787	2,716	0.961
CHESAPEAKE CITY DISTRICT	1,560	16	3	4	27	31	48	127	211	273	397	423	1,506	1.036
NORFOLK CITY DISTRICT	1,852	31	4	4	36	38	57	181	260	330	420	491	1,555	1.191
PORTSMOUTH CITY DISTRICT	1,059	23	2		13	29	45	87	147	151	259	303	803	1.319
VIRGINIA BEACH CITY DISTRICT	2,755	43	8	7	40	44	83	210	335	434	716	835	3,015	0.914
WESTERN TIDEWATER DISTRICT	1,358	12	3		15	17	32	109	177	280	341	372	1,181	1.150
NEWPORT NEWS CITY	1,394	30	1	5	18	35	35	115	189	245	354	367	1,237	1.127
COLONIAL PENINSULA AREA	1,217	9	1	4	16	21	24	66	143	187	326	420	1,479	0.823
UNKNOWN VA CITY OR COUNTY														
MEDICAL EXAMINER DISTRICTS, HEALTH MAINTENANCE ORGANIZATION REGIONS, AND PERINATAL REGIONS														
MED 1 - WESTERN VIRGINIA	17,764	125	23	29	161	252	464	1,250	2,311	3,248	4,651	5,250	15,606	1.138
MED 2 - NORTHERN VIRGINIA	12,731	197	26	43	143	209	354	922	1,651	2,060	3,083	4,042	16,906	0.753
MED 3 - CENTRAL VIRGINIA	17,598	172	24	39	232	296	443	1,321	2,272	3,041	4,407	5,350	17,491	1.006
MED 4 - TIDEWATER VIRGINIA	12,232	191	22	28	175	227	350	1,005	1,606	2,142	3,077	3,407	11,420	1.071
HMO 1 - SOUTHWEST VIRGINIA	4,601	29	8	6	35	79	137	358	634	918	1,207	1,190	3,588	1.282
HMO 2 - ROANOKE AREA	11,602	94	12	18	110	153	297	788	1,507	2,097	3,027	3,499	10,334	1.123
HMO 3 - BLUE RIDGE AREA	6,920	43	10	24	79	94	145	447	817	1,175	1,869	2,217	7,058	0.980
HMO 4 - NORTHERN VIRGINIA	10,790	195	24	32	130	176	317	823	1,400	1,715	2,512	3,465	15,180	0.711
HMO 5 - CENTRAL VIRGINIA	12,646	122	17	26	165	231	340	976	1,679	2,183	3,135	3,771	12,204	1.036
HMO 6 - HAMPTON ROADS	13,766	202	24	33	192	251	375	1,106	1,803	2,403	3,468	3,907	13,060	1.054
PER 1 - SOUTHWESTERN	11,254	84	14	15	90	168	317	820	1,486	2,110	2,961	3,189	9,481	1.187
PER 2 - WEST CENTRAL	11,774	81	16	35	131	160	256	775	1,458	2,059	3,130	3,673	11,464	1.027
PER 3 - EAST CENTRAL	15,075	157	20	29	203	261	400	1,161	1,996	2,642	3,743	4,462	14,617	1.031
PER 4 - NORTHERN	9,269	166	22	29	104	156	276	701	1,205	1,437	2,124	3,048	13,547	0.684
PER 5 - EASTERN	12,953	197	23	31	183	239	362	1,041	1,695	2,243	3,260	3,677	12,316	1.052
PLANNING DISTRICTS NOT COTERMINOUS WITH HEALTH DISTRICTS														
ALLEGHANY/ROANOKE DISTRICT 5	3,071	34	4	3	20	35	59	216	394	531	781	994	2,731	1.125
NORTHERN VIRGINIA DISTRICT 8	9,269	166	22	29	104	156	276	701	1,205	1,437	2,124	3,048	13,547	0.684
WEST PIEDMONT PLAN DISTRICT 12	3,199	16	6	5	23	48	101	250	429	592	820	909	2,602	1.229
RICHMOND REGIONAL DISTRICT 15	7,653	77	12	16	108	159	203	584	1,016	1,249	1,857	2,371	7,668	0.998
NORTHERN NECK PLAN DISTRICT 17	699	3		1	4	14	12	44	76	121	197	227	672	1.040
MIDDLE PENINSULA DISTRICT 18	947	7	1	1	10	11	20	66	126	176	247	282	885	1.070
CRATER PLANNING DISTRICT 19	1,676	19	2	5	22	27	59	156	262	328	385	411	1,489	1.126
SOUTHEASTERN VA DISTRICT 20	8,584	125	20	15	131	159	265	714	1,130	1,468	2,133	2,424	8,060	1.065
PENINSULA PLANNING DISTRICT 21	3,701	60	2	14	48	74	79	281	472	642	952	1,076	3,745	0.988
HAMPTON ROADS PLAN DISTRICT 23	12,285	185	22	29	179	233	344	995	1,602	2,110	3,085	3,500	11,806	1.041

NOTE: The Colonial Peninsula Area is the Aggregate of James City County, York County, Poquoson City, and Williamsburg City.

TABLE 20
ESTIMATED AND EXPECTED TOTAL YEARS OF POTENTIAL LIFE LOST AND INDEXES OF THE ESTIMATED TO THE EXPECTED WITH EXPECTED YEARS OF POTENTIAL LIFE LOST BASED ON 2010 AGE-SPECIFIC DEATH RATES OF THE UNITED STATES AND ON VIRGINIA 2011 TOTAL POPULATION PROJECTIONS BY THE U.S. BUREAU OF THE CENSUS BY HEALTH DISTRICTS AND HEALTH SERVICE AREAS, MEDICAL EXAMINER DISTRICTS, HMO AND PERINATAL REGIONS, AND PLANNING DISTRICTS, VIRGINIA, 2011

HEALTH AREAS AND DISTRICTS, HMO AND PERINATAL REGIONS, AND PLANNING DISTRICTS	ESTIMATED YEARS OF POTENTIAL LIFE LOST TO AGE 70 BY RESIDENT DECEDENTS CALCULATED TO MID-VALUES OF AGE GROUPS									EXPECTED POTENTIAL YEARS LOST	YEARS OF POTENTIAL LIFE LOST INDEX
	TOTAL	AGE < 1	AGE 1-4	AGE 5-14	AGE 15-24	AGE 25-34	AGE 35-44	AGE 45-54	AGE 55-64		
HEALTH DISTRICTS AND HEALTH SERVICE AREAS											
COMMONWEALTH OF VIRGINIA	353,960	47,608	6,413	8,340	35,550	39,360	48,330	89,960	78,400	382,359	0.926
HEALTH SERVICE AREA I	51,179	5,421	878	1,740	6,000	5,520	6,570	13,300	11,750	58,018	0.882
CENTRAL SHENANDOAH DISTRICT 6	11,790	348	203	300	1,400	1,440	1,680	3,480	2,940	12,875	0.916
LORD FAIRFAX DISTRICT 7	11,203	1,321	203	420	1,200	1,200	1,500	2,600	2,760	10,405	1.077
RAPPAHANNOCK DISTRICT 16	12,336	2,294	203	180	1,600	1,040	1,620	2,920	2,480	15,893	0.776
RAPPAHANNOCK/RAPIDAN DISTRICT 9	7,352	834	68	420	750	920	840	1,820	1,700	7,872	0.934
THOMAS JEFFERSON DISTRICT 10	8,498	626	203	420	1,050	920	930	2,480	1,870	10,973	0.774
HEALTH SERVICE AREA II	60,552	11,537	1,485	1,740	5,200	6,240	8,280	14,020	12,050	112,536	0.538
ALEXANDRIA CITY DISTRICT	4,821	973	68	60	150	520	780	1,240	1,030	7,477	0.645
ARLINGTON COUNTY DISTRICT	5,003	695	68	60	500	760	690	1,080	1,150	10,701	0.467
FAIRFAX HEALTH DISTRICT	28,156	5,769	608	960	2,550	2,480	3,360	6,460	5,970	55,743	0.505
LOUDOUN COUNTY DISTRICT	7,572	1,112	270	180	600	840	1,260	2,060	1,250	15,684	0.483
PRINCE WILLIAM HEALTH DISTRICT	15,001	2,989	473	480	1,400	1,640	2,190	3,180	2,650	22,932	0.654
HEALTH SERVICE AREA III	80,350	8,340	1,350	1,440	6,650	8,640	12,240	21,520	20,170	61,776	1.301
LENOWISCO DISTRICT 1	6,062	487	135		350	760	1,080	1,860	1,390	4,347	1.394
CUMBERLAND PLATEAU DISTRICT 2	9,519	556	203	240	700	1,160	1,950	2,540	2,170	5,281	1.802
MOUNT ROGERS DISTRICT 3	11,105	1,043	203	180	750	1,320	1,230	3,260	3,120	8,755	1.268
NEW RIVER VALLEY DISTRICT 4	8,362	834	68	240	1,000	960	1,560	1,760	1,940	7,831	1.068
ALLEGHANY HEALTH DISTRICT	8,180	1,043	68	180	500	840	1,110	2,260	2,180	8,112	1.008
ROANOKE CITY DISTRICT	7,063	1,321	203		500	560	660	2,060	1,760	4,629	1.526
CENTRAL VIRGINIA DISTRICT 11	12,854	1,946	68	300	1,700	1,120	1,620	2,780	3,320	11,546	1.113
PITTSYLVANIA/DANVILLE DISTRICT	7,824	556	338	240	450	800	1,110	2,340	1,990	4,829	1.620
WEST PIEDMONT HEALTH DISTRICT	9,384	556	68	60	700	1,120	1,920	2,660	2,300	6,444	1.456
HEALTH SERVICE AREA IV	69,673	7,923	1,080	1,440	7,850	8,400	9,420	18,100	15,460	64,812	1.075
CHESTERFIELD HEALTH DISTRICT	16,143	2,085	338	360	1,400	2,560	2,280	3,540	3,580	17,334	0.931
CHICKAHOMINY HEALTH DISTRICT	5,466	278	68	60	650	720	780	1,540	1,370	7,026	0.778
HENRICO COUNTY DISTRICT	11,939	1,251	68	180	1,700	1,320	1,830	3,080	2,510	14,588	0.818
RICHMOND CITY DISTRICT	14,265	1,807	338	360	1,750	1,920	1,410	3,700	2,980	9,810	1.454
CRATER HEALTH DISTRICT	10,446	1,251	135	300	1,000	920	1,560	2,940	2,340	7,420	1.408
PIEDMONT DISTRICT 14	5,896	556		120	850	480	900	1,660	1,330	4,778	1.234
SOUTHSIDE DISTRICT 13	5,520	695	135	60	500	480	660	1,640	1,350	3,855	1.432
HEALTH SERVICE AREA V	92,207	14,387	1,620	1,980	9,850	10,560	11,820	23,020	18,970	85,217	1.082
EASTERN SHORE DISTRICT 22	3,852	834	68	120	200	240	540	920	930	2,091	1.842
THREE RIVERS HEALTH DISTRICT	7,763	695	68	120	700	1,000	960	2,200	2,020	6,419	1.209
HAMPTON CITY DISTRICT	7,180	1,460		300	700	720	600	2,000	1,400	6,414	1.119
PENINSULA HEALTH DISTRICT	16,036	2,711	135	540	1,700	2,240	1,770	3,620	3,320	15,702	1.021
CHESAPEAKE CITY DISTRICT	10,235	1,112	203	240	1,350	1,240	1,440	2,540	2,110	10,721	0.955
NORFOLK CITY DISTRICT	13,915	2,155	270	240	1,800	1,520	1,710	3,620	2,600	11,367	1.224
PORTSMOUTH CITY DISTRICT	8,104	1,599	135		650	1,160	1,350	1,740	1,470	4,520	1.793
VIRGINIA BEACH CITY DISTRICT	17,749	2,989	540	420	2,000	1,760	2,490	4,200	3,350	21,001	0.845
WESTERN TIDEWATER DISTRICT	7,377	834	203		750	680	960	2,180	1,770	6,982	1.057
NEWPORT NEWS CITY	9,993	2,085	68	300	900	1,400	1,050	2,300	1,890	8,530	1.171
COLONIAL PENINSULA AREA	6,043	626	68	240	800	840	720	1,320	1,430	7,172	0.843
UNKNOWN VA CITY OR COUNTY											
MEDICAL EXAMINER DISTRICTS, HEALTH MAINTENANCE ORGANIZATION REGIONS, AND PERINATAL REGIONS											
MED 1 - WESTERN VIRGINIA	92,140	8,688	1,553	1,740	8,050	10,080	13,920	25,000	23,110	74,651	1.234
MED 2 - NORTHERN VIRGINIA	79,107	13,692	1,755	2,580	7,150	8,360	10,620	18,440	16,510	130,813	0.605
MED 3 - CENTRAL VIRGINIA	101,784	11,954	1,620	2,340	11,600	11,840	13,290	26,420	22,720	101,669	1.001
MED 4 - TIDEWATER VIRGINIA	80,930	13,275	1,485	1,680	8,750	9,080	10,500	20,100	16,060	75,226	1.076
HMO 1 - SOUTHWEST VIRGINIA	25,436	2,016	540	360	1,750	3,160	4,110	7,160	6,340	17,040	1.493
HMO 2 - ROANOKE AREA	59,783	6,533	810	1,080	5,500	6,120	8,910	15,760	15,070	48,673	1.228
HMO 3 - BLUE RIDGE AREA	34,274	2,989	675	1,440	3,950	3,760	4,350	8,940	8,170	37,549	0.913
HMO 4 - NORTHERN VIRGINIA	70,603	13,553	1,620	1,920	6,500	7,040	9,510	16,460	14,000	125,943	0.561
HMO 5 - CENTRAL VIRGINIA	75,187	8,479	1,148	1,560	8,250	9,240	10,200	19,520	16,790	70,841	1.061
HMO 6 - HAMPTON ROADS	88,679	14,039	1,620	1,980	9,600	10,040	11,250	22,120	18,030	82,312	1.077
PER 1 - SOUTHWESTERN	59,673	5,838	945	900	4,500	6,720	9,510	16,400	14,860	45,400	1.314
PER 2 - WEST CENTRAL	59,520	5,630	1,080	2,100	6,550	6,400	7,680	15,500	14,580	58,500	1.017
PER 3 - EAST CENTRAL	89,772	10,912	1,350	1,740	10,150	10,440	12,000	23,220	19,960	87,124	1.030
PER 4 - NORTHERN	60,552	11,537	1,485	1,740	5,200	6,240	8,280	14,020	12,050	112,536	0.538
PER 5 - EASTERN	84,444	13,692	1,553	1,860	9,150	9,560	10,860	20,820	16,950	78,798	1.072
PLANNING DISTRICTS NOT COTERMINOUS WITH HEALTH DISTRICTS											
ALLEGHANY/ROANOKE DISTRICT 5	15,243	2,363	270	180	1,000	1,400	1,770	4,320	3,940	12,741	1.196
NORTHERN VIRGINIA DISTRICT 8	60,552	11,537	1,485	1,740	5,200	6,240	8,280	14,020	12,050	112,536	0.538
WEST PIEDMONT PLAN DISTRICT 12	17,207	1,112	405	300	1,150	1,920	3,030	5,000	4,290	11,273	1.526
RICHMOND REGIONAL DISTRICT 15	46,812	5,352	810	960	5,400	6,360	6,090	11,680	10,160	47,986	0.976
NORTHERN NECK PLAN DISTRICT 17	3,029	209		60	200	560	360	880	760	2,194	1.381
MIDDLE PENINSULA DISTRICT 18	4,734	487	68	60	500	440	600	1,320	1,260	4,226	1.120
CRATER PLANNING DISTRICT 19	11,446	1,321	135	300	1,100	1,080	1,770	3,120	2,620	8,192	1.397
SOUTHEASTERN VA DISTRICT 20	57,378	8,688	1,350	900	6,550	6,360	7,950	14,280	11,300	54,592	1.051
PENINSULA PLANNING DISTRICT 21	23,215	4,170	135	840	2,400	2,960	2,370	5,620	4,720	22,116	1.050
HAMPTON ROADS PLAN DISTRICT 23	80,593	12,858	1,485	1,740	8,950	9,320	10,320	19,900	16,020	76,707	1.051

NOTE: The Colonial Peninsula Area is the Aggregate of James City County, York County, Poquoson City, and Williamsburg City.

TABLE 21
TOTAL RESIDENT DEATHS FROM ALL CAUSES
BY PLANNING DISTRICT AND CITY OR COUNTY
VIRGINIA, 1997-2011

PLANNING DISTRICT CITY / COUNTY	YEAR														
	1997	1998	1999	2000	2001	2002	2003	2004	2005	2006	2007	2008	2009	2010	2011
COMMONWEALTH OF VIRGINIA	53,554	53,629	55,182	56,095	55,849	56,952	57,834	56,312	57,642	57,409	57,835	58,730	58,378	58,841	60,325
PLANNING DISTRICT 1	1,025	1,120	1,120	1,142	1,115	1,093	1,140	1,170	1,184	1,099	1,149	1,124	1,109	1,066	1,098
LEE COUNTY	277	334	310	301	302	291	318	320	337	296	285	276	298	290	277
SCOTT COUNTY	256	294	295	317	292	283	281	313	314	291	309	307	279	280	303
WISE COUNTY	438	433	463	455	471	474	486	482	478	479	525	501	486	464	476
NORTON CITY	54	59	52	69	50	45	55	55	55	33	30	40	46	32	42
PLANNING DISTRICT 2	1,289	1,192	1,350	1,229	1,381	1,426	1,382	1,404	1,398	1,369	1,249	1,434	1,396	1,502	1,453
BUCHANAN COUNTY	285	269	269	264	304	323	301	321	294	289	256	309	277	281	270
DICKENSON COUNTY	179	188	180	166	179	241	182	176	189	162	174	158	160	213	195
RUSSELL COUNTY	309	314	334	310	336	324	337	352	335	350	301	349	330	355	332
TAZEWELL COUNTY	516	421	567	489	562	538	562	555	580	568	518	618	629	653	656
PLANNING DISTRICT 3	2,158	2,225	2,229	2,192	2,219	2,237	2,269	2,252	2,382	2,314	2,209	2,322	2,306	2,305	2,376
BLAND COUNTY	58	43	80	80	62	67	79	72	83	91	84	71	80	71	87
CARROLL COUNTY	321	298	311	293	294	312	326	349	329	352	332	358	363	358	326
GRAYSON COUNTY	188	207	209	223	213	193	222	217	233	206	197	230	184	205	213
SMYTH COUNTY	412	418	389	394	400	411	402	409	451	451	411	404	430	433	432
WASHINGTON COUNTY	477	507	488	453	504	520	536	562	591	570	545	607	550	594	616
WYTHE COUNTY	317	341	353	312	352	355	348	277	342	298	327	335	341	324	320
BRISTOL CITY	284	292	281	300	284	287	263	281	261	240	215	219	252	232	263
GALAX CITY	101	119	118	137	110	92	93	85	92	106	98	98	106	88	119
PLANNING DISTRICT 4	1,324	1,256	1,404	1,364	1,372	1,370	1,438	1,387	1,391	1,427	1,413	1,442	1,364	1,401	1,486
FLOYD COUNTY	143	152	158	132	146	166	157	139	156	133	160	163	136	139	142
GILES COUNTY	208	185	194	202	194	215	226	221	213	207	223	202	202	198	222
MONTGOMERY COUNTY	476	440	507	482	531	501	530	516	502	528	528	517	549	563	610
PULASKI COUNTY	398	403	427	426	406	372	424	406	395	445	400	442	398	420	415
RADFORD CITY	99	76	118	122	95	116	101	105	125	114	102	118	79	81	97
PLANNING DISTRICT 5	2,973	2,863	2,974	3,038	2,982	3,126	3,033	2,918	3,111	3,028	3,020	3,094	2,976	3,020	3,071
ALLEGHANY COUNTY	220	201	217	214	209	239	264	245	239	228	258	233	244	207	220
BOTETOURT COUNTY	220	248	214	246	247	249	230	265	277	283	295	305	299	304	291
CRAIG COUNTY	41	46	38	40	41	63	51	52	52	49	48	44	57	44	54
ROANOKE COUNTY	811	739	782	928	790	920	884	823	906	921	885	913	861	911	982
COVINGTON CITY	124	91	110	112	96	87	74	82	105	67	82	73	69	66	74
ROANOKE CITY	1,270	1,235	1,333	1,168	1,267	1,261	1,238	1,163	1,254	1,184	1,188	1,240	1,146	1,206	1,160
SALEM CITY	287	303	280	330	332	307	292	288	278	296	264	286	300	282	290
PLANNING DISTRICT 6	2,276	2,344	2,199	2,372	2,290	2,334	2,415	2,340	2,425	2,534	2,448	2,490	2,489	2,466	2,621
AUGUSTA COUNTY	493	527	476	468	514	524	611	562	596	628	605	633	641	600	634
BATH COUNTY	62	56	61	74	49	60	61	46	63	55	54	55	51	57	85
HIGHLAND COUNTY	34	30	36	27	38	33	35	26	20	34	19	31	27	25	29
ROCKBRIDGE COUNTY	181	218	177	178	170	228	222	208	230	237	215	241	202	216	234
ROCKINGHAM COUNTY	569	507	531	539	557	593	599	595	570	615	628	623	639	603	659
BUENA VISTA CITY	98	83	85	88	67	88	68	85	71	78	78	98	80	68	69
HARRISONBURG CITY	265	278	263	296	276	208	251	242	299	269	257	250	249	272	254
LEXINGTON CITY	72	84	92	123	65	71	54	55	60	59	50	51	59	63	59
STAUNTON CITY	300	303	282	313	301	287	318	291	301	294	321	283	305	311	350
WAYNESBORO CITY	202	258	196	266	253	242	196	230	215	265	221	225	236	251	248
PLANNING DISTRICT 7	1,658	1,635	1,772	1,660	1,686	1,829	1,749	1,880	1,860	1,832	1,839	2,021	1,959	2,006	2,031
CLARKE COUNTY	122	106	135	130	118	132	135	128	140	119	155	135	143	145	158
FREDERICK COUNTY	379	377	402	373	455	424	421	525	487	487	465	503	529	550	543
PAGE COUNTY	245	226	268	233	235	249	246	267	245	233	247	262	270	287	294
SHENANDOAH COUNTY	382	365	407	363	368	426	413	414	443	423	398	462	432	407	447
WARREN COUNTY	274	309	295	301	252	326	310	304	293	297	326	394	334	333	353
WINCHESTER CITY	256	252	265	260	258	272	224	242	252	273	248	265	251	284	236
PLANNING DISTRICT 8	7,676	7,544	8,066	8,448	8,393	8,502	8,684	8,395	8,623	8,640	8,740	8,917	9,022	9,045	9,269
ARLINGTON COUNTY	1,096	1,067	1,076	1,102	1,091	1,068	1,041	1,005	1,023	966	941	912	961	908	928
FAIRFAX COUNTY	3,822	3,768	4,148	4,210	4,172	4,367	4,437	4,211	4,343	4,374	4,317	4,475	4,577	4,499	4,657
LOUDOUN COUNTY	534	597	634	695	746	692	751	736	831	841	907	895	933	947	1,062
PRINCE WILLIAM COUNTY	975	903	934	1,130	1,112	1,168	1,231	1,220	1,284	1,303	1,435	1,482	1,386	1,498	1,474
ALEXANDRIA CITY	755	788	844	833	806	769	773	748	702	730	684	693	701	721	679
FAIRFAX CITY	187	156	150	140	191	153	157	146	140	157	176	180	203	186	169
FALLS CHURCH CITY	86	50	70	71	70	79	59	95	64	62	52	75	66	58	70
MANASSAS CITY	182	185	172	215	181	179	206	197	201	165	179	172	150	179	180
MANASSAS PARK CITY	39	30	38	52	24	27	29	37	35	42	49	33	45	49	50
PLANNING DISTRICT 9	1,138	1,137	1,173	1,217	1,259	1,170	1,297	1,246	1,273	1,345	1,283	1,336	1,285	1,369	1,431
CULPEPER COUNTY	285	300	290	325	340	304	306	324	321	367	345	378	336	329	360
FAUQUIER COUNTY	383	368	416	372	428	385	484	486	446	484	444	460	485	505	520
MADISON COUNTY	117	124	126	135	123	118	135	111	115	142	136	116	111	131	156
ORANGE COUNTY	300	279	278	314	299	291	302	258	326	294	291	310	286	328	342
RAPPAHANNOCK COUNTY	53	66	63	71	69	72	70	67	65	58	67	72	67	76	53
PLANNING DISTRICT 10	1,521	1,553	1,529	1,675	1,606	1,668	1,628	1,558	1,679	1,612	1,747	1,709	1,712	1,708	1,802
ALBEMARLE COUNTY	491	494	512	632	574	594	606	598	650	640	717	673	715	705	725
FLUVANNA COUNTY	142	155	131	147	165	144	163	142	186	180	175	206	180	168	203
GREENE COUNTY	92	85	111	129	105	110	116	124	138	125	115	126	131	125	141
LOUISA COUNTY	242	244	231	258	260	295	251	251	256	254	291	266	274	274	315
NELSON COUNTY	173	156	147	176	156	200	158	150	156	150	155	169	143	177	174
CHARLOTTESVILLE CITY	381	419	397	333	346	325	334	293	293	263	294	269	269	259	244
PLANNING DISTRICT 11	2,128	2,190	2,290	2,292	2,297	2,266	2,301	2,250	2,192	2,367	2,316	2,412	2,325	2,467	2,460
AMHERST COUNTY	252	265	289	291	325	310	308	295	295	324	305	342	328	345	358
APPOMATTOX COUNTY	126	141	135	160	114	138	139	132	143	155	158	147	156	179	159
BEDFORD COUNTY	447	421	462	400	453	480	530	475	503	553	551	559	600	611	593
CAMPBELL COUNTY	400	413	454	440	446	462	441	454	462	473	445	512	462	499	465
BEDFORD CITY	114	126	111	151	133	105	118	102	96	100	95	104	93	106	93
LYNCHBURG CITY	789	824	839	850	826	771	765	792	693	762	762	748	686	727	792

[continued]

TABLE 21
TOTAL RESIDENT DEATHS FROM ALL CAUSES
BY PLANNING DISTRICT AND CITY OR COUNTY
VIRGINIA, 1997-2011

PLANNING DISTRICT CITY / COUNTY	YEAR														
	1997	1998	1999	2000	2001	2002	2003	2004	2005	2006	2007	2008	2009	2010	2011
COMMONWEALTH OF VIRGINIA	53,554	53,629	55,182	56,095	55,849	56,952	57,834	56,312	57,642	57,409	57,835	58,730	58,378	58,841	60,325
PLANNING DISTRICT 12	2,909	2,802	2,745	2,754	2,853	2,887	2,836	2,846	2,987	2,983	2,844	3,093	2,950	2,938	3,199
FRANKLIN COUNTY	446	414	390	418	453	431	453	466	509	486	485	532	536	530	544
HENRY COUNTY	578	587	542	541	554	610	623	625	666	678	634	700	658	649	704
PATRICK COUNTY	217	228	222	187	189	211	220	248	208	229	228	244	229	235	264
PITTSYLVANIA COUNTY	577	548	576	598	636	642	559	631	631	631	575	685	651	644	672
DANVILLE CITY	820	725	770	724	761	750	738	641	750	712	696	691	665	641	757
MARTINSVILLE CITY	271	300	245	286	260	243	243	235	223	247	226	241	211	239	258
PLANNING DISTRICT 13	1,077	1,114	1,107	1,056	1,049	1,130	1,117	1,044	1,123	1,040	1,111	1,124	1,107	1,080	1,082
BRUNSWICK COUNTY	191	190	205	211	189	241	209	192	194	170	215	189	200	201	177
HALIFAX COUNTY	498	470	500	449	455	476	487	454	464	461	466	504	467	466	454
MECKLENBURG COUNTY	388	454	402	396	405	413	421	398	465	409	430	431	440	413	451
PLANNING DISTRICT 14	1,089	1,035	1,155	1,105	1,078	1,071	1,186	1,062	1,122	1,063	1,102	1,120	1,096	1,033	1,123
AMELIA COUNTY	96	110	115	138	119	131	134	115	123	133	146	126	119	120	141
BUCKINGHAM COUNTY	128	134	162	125	168	152	177	200	183	164	162	179	144	152	161
CHARLOTTE COUNTY	181	151	184	154	171	160	160	144	154	166	142	164	159	140	159
CUMBERLAND COUNTY	94	98	111	91	68	74	105	80	89	72	101	90	99	86	85
LUNENBURG COUNTY	161	130	137	157	125	157	148	152	157	150	151	166	159	135	137
NOTTOWAY COUNTY	218	206	238	226	196	189	233	177	185	194	168	188	200	195	205
PRINCE EDWARD COUNTY	211	206	208	214	231	208	229	194	231	184	232	207	216	205	235
PLANNING DISTRICT 15	6,957	6,933	7,018	7,399	7,178	7,232	7,497	7,203	7,496	7,362	7,372	7,396	7,272	7,439	7,653
CHARLES CITY COUNTY	62	75	71	68	61	70	74	70	79	54	64	77	87	80	78
CHESTERFIELD COUNTY	1,338	1,341	1,409	1,451	1,481	1,519	1,628	1,650	1,744	1,755	1,785	1,813	1,850	1,834	2,022
GOOCHLAND COUNTY	111	119	152	149	156	153	154	128	162	162	137	164	144	153	181
HANOVER COUNTY	539	606	593	684	615	649	651	692	731	715	694	734	663	743	771
HENRICO COUNTY	2,232	2,168	2,258	2,348	2,311	2,304	2,370	2,297	2,366	2,350	2,363	2,379	2,340	2,407	2,458
NEW KENT COUNTY	88	94	93	102	108	96	104	111	120	109	92	124	114	158	131
POWHATAN COUNTY	122	145	129	123	151	135	148	160	153	155	180	170	186	179	189
RICHMOND CITY	2,465	2,385	2,313	2,474	2,295	2,306	2,368	2,095	2,141	2,062	2,057	1,935	1,888	1,885	1,823
PLANNING DISTRICT 16	1,354	1,383	1,429	1,514	1,516	1,663	1,757	1,610	1,682	1,755	1,754	1,790	1,848	1,863	1,895
CAROLINE COUNTY	182	209	205	199	226	223	237	206	223	249	250	236	240	224	228
KING GEORGE COUNTY	134	117	117	129	131	124	121	124	134	155	138	136	137	148	146
SPOTSYLVANIA COUNTY	440	488	523	518	529	644	658	613	610	624	653	684	716	734	768
STAFFORD COUNTY	378	366	367	426	410	478	508	478	523	548	533	547	553	592	560
FREDERICKSBURG CITY	220	203	217	242	220	194	233	189	192	179	180	187	202	165	193
PLANNING DISTRICT 17	670	728	735	762	670	701	703	665	696	696	719	738	659	648	699
LANCASTER COUNTY	185	221	201	229	208	177	215	189	203	178	194	233	191	192	200
NORTHUMBERLAND COUNTY	159	200	191	187	160	176	168	165	167	184	184	160	170	160	183
RICHMOND COUNTY	122	99	114	116	102	117	107	113	128	128	124	116	104	98	98
WESTMORELAND COUNTY	204	208	229	230	200	231	213	198	198	206	217	229	194	198	218
PLANNING DISTRICT 18	839	853	890	929	918	905	907	919	893	945	941	897	938	941	947
ESSEX COUNTY	113	114	130	143	123	136	126	138	117	123	136	131	106	119	134
GLOUCESTER COUNTY	269	296	322	309	291	287	299	322	280	350	335	337	365	357	342
KING AND QUEEN COUNTY	83	77	78	69	87	75	99	71	84	85	76	80	80	69	77
KING WILLIAM COUNTY	105	99	95	118	132	136	125	124	113	121	147	118	129	134	126
MATHEWS COUNTY	146	133	128	130	140	132	128	128	143	140	107	96	115	112	112
MIDDLESEX COUNTY	123	134	137	160	145	139	130	136	156	126	140	135	143	150	156
PLANNING DISTRICT 19	1,795	1,759	1,780	1,748	1,725	1,798	1,813	1,738	1,785	1,655	1,790	1,761	1,721	1,811	1,676
DINWIDDIE COUNTY	235	229	207	187	191	238	241	234	256	234	257	243	236	261	213
GREENSVILLE COUNTY	97	79	93	126	91	94	84	81	120	98	125	103	112	127	115
PRINCE GEORGE COUNTY	137	183	177	149	147	181	169	185	168	186	176	205	197	190	226
SURRY COUNTY	73	62	71	46	74	86	84	47	59	55	70	69	60	89	62
SUSSEX COUNTY	128	141	142	123	148	139	148	125	141	123	140	152	131	133	141
COLONIAL HEIGHTS CITY	215	220	207	213	206	207	216	229	204	212	240	215	200	219	204
EMPORIA CITY	126	124	101	120	112	88	118	89	97	85	77	94	85	90	91
HOPEWELL CITY	268	239	284	263	277	287	262	278	278	232	281	252	266	292	253
PETERSBURG CITY	516	482	498	521	479	478	491	470	462	430	424	428	434	410	371
PLANNING DISTRICT 20	7,855	7,944	8,196	8,022	8,203	8,406	8,380	8,289	8,298	8,304	8,653	8,367	8,533	8,421	8,584
ISLE OF WIGHT COUNTY	259	232	261	238	303	299	281	323	251	321	297	300	311	325	339
SOUTHAMPTON COUNTY	176	181	171	191	188	174	169	184	208	165	193	210	193	184	183
CHESAPEAKE CITY	1,246	1,319	1,368	1,357	1,363	1,459	1,380	1,425	1,470	1,437	1,516	1,547	1,530	1,471	1,560
FRANKLIN CITY	118	146	123	156	147	131	145	113	112	139	145	121	104	130	131
NORFOLK CITY	2,183	2,087	2,042	2,017	2,073	2,096	2,009	1,958	1,974	2,019	2,078	1,876	1,975	1,865	1,852
PORTSMOUTH CITY	1,130	1,126	1,144	1,119	1,057	1,074	1,103	1,067	1,053	990	1,093	983	1,048	1,020	1,059
SUFFOLK CITY	528	601	666	594	622	646	659	670	621	675	694	683	676	682	705
VIRGINIA BEACH CITY	2,215	2,252	2,421	2,350	2,450	2,527	2,634	2,549	2,609	2,558	2,637	2,647	2,696	2,744	2,755
PLANNING DISTRICT 21	3,223	3,381	3,388	3,534	3,396	3,472	3,607	3,497	3,392	3,413	3,485	3,605	3,664	3,689	3,701
JAMES CITY COUNTY	295	325	339	339	357	420	462	450	428	454	488	518	521	574	618
YORK COUNTY	288	309	279	359	320	325	346	343	331	351	355	373	393	385	403
HAMPTON CITY	1,083	1,098	1,076	1,149	1,114	1,125	1,150	1,144	1,044	1,052	1,102	1,189	1,156	1,139	1,090
NEWPORT NEWS CITY	1,350	1,410	1,460	1,473	1,409	1,375	1,422	1,371	1,417	1,348	1,344	1,342	1,400	1,380	1,394
POQUOSON CITY	80	95	93	80	63	95	103	76	79	104	92	100	95	119	93
WILLIAMSBURG CITY	127	144	141	134	133	132	124	113	93	104	104	83	99	92	103
PLANNING DISTRICT 22	620	638	633	643	663	666	695	639	650	626	651	537	647	623	668
ACCOMACK COUNTY	440	452	457	438	458	461	481	442	457	448	462	367	441	450	467
NORTHAMPTON COUNTY	180	186	176	205	205	205	214	197	193	178	189	170	206	173	201
PLANNING DISTRICT 23	11,078	11,325	11,584	11,556	11,599	11,878	11,987	11,786	11,690	11,717	12,138	11,972	12,197	12,110	12,285
UNKNOWN VIRGINIA												1			

NOTE: PLANNING DISTRICT 23, THE HAMPTON ROADS PLANNING DISTRICT, IS THE AGGREGATE OF PLANNING DISTRICTS 20 AND 21.

TABLE 22
TOTAL RESIDENT DEATHS FROM ALL DISEASES OF THE HEART
BY PLANNING DISTRICT AND CITY OR COUNTY
VIRGINIA, 1997-2011

PLANNING DISTRICT CITY / COUNTY	YEAR														
	1997	1998	1999	2000	2001	2002	2003	2004	2005	2006	2007	2008	2009	2010	2011
COMMONWEALTH OF VIRGINIA	15,547	15,820	15,279	15,198	14,828	14,881	14,690	13,850	14,132	13,929	13,750	13,666	13,326	13,332	13,201
PLANNING DISTRICT 1	309	392	356	328	328	301	289	278	319	294	282	287	289	265	255
LEE COUNTY	91	128	113	108	102	87	90	93	96	101	70	85	88	69	77
SCOTT COUNTY	77	94	90	86	81	71	69	47	69	74	80	77	63	72	60
WISE COUNTY	129	151	137	117	128	130	118	119	132	113	124	117	121	117	103
NORTON CITY	12	19	16	17	17	13	12	19	22	6	8	8	17	7	15
PLANNING DISTRICT 2	426	366	424	351	393	408	439	346	373	379	389	434	366	384	384
BUCHANAN COUNTY	102	69	94	74	83	92	108	92	77	90	71	83	69	64	78
DICKENSON COUNTY	58	63	56	45	43	69	41	38	34	37	50	37	40	41	35
RUSSELL COUNTY	112	92	89	76	68	99	101	86	102	100	95	114	86	95	88
TAZEWELL COUNTY	154	142	185	156	199	148	189	130	160	152	173	200	171	184	183
PLANNING DISTRICT 3	642	717	703	626	644	572	604	497	661	591	538	589	542	545	553
BLAND COUNTY	13	14	30	23	22	24	26	16	26	20	21	17	18	19	17
CARROLL COUNTY	91	91	102	79	96	77	82	92	75	84	83	77	90	63	76
GRAYSON COUNTY	61	66	73	75	64	51	55	55	56	44	44	57	37	50	45
SMYTH COUNTY	134	160	130	128	122	117	119	103	148	134	109	123	114	109	97
WASHINGTON COUNTY	141	155	152	118	127	119	139	131	172	152	128	164	137	152	155
WYTHE COUNTY	86	103	99	81	92	81	83	55	92	77	78	79	57	86	74
BRISTOL CITY	82	89	86	86	91	74	72	16	66	51	50	51	56	49	66
GALAX CITY	34	39	31	36	30	29	28	29	26	29	25	21	33	17	23
PLANNING DISTRICT 4	414	369	422	374	380	354	422	361	374	371	329	378	359	359	350
FLOYD COUNTY	42	51	43	33	41	42	40	35	40	25	35	42	36	37	32
GILES COUNTY	50	53	68	59	61	65	60	58	64	56	54	58	51	46	63
MONTGOMERY COUNTY	161	146	148	135	157	124	156	135	123	122	123	132	141	131	124
PULASKI COUNTY	128	98	130	112	102	89	141	112	114	138	98	109	110	125	106
RADFORD CITY	33	21	33	35	19	34	25	21	33	30	19	37	21	20	25
PLANNING DISTRICT 5	964	902	919	881	898	917	856	862	869	861	865	847	737	829	780
ALLEGHANY COUNTY	71	71	66	71	64	68	87	93	99	78	81	71	63	59	53
BOTETOURT COUNTY	71	81	70	80	79	75	71	87	71	78	91	87	78	71	76
CRAIG COUNTY	14	20	9	13	14	21	12	15	9	17	17	13	13	19	16
ROANOKE COUNTY	259	240	241	256	243	285	224	203	261	267	250	239	213	236	259
COVINGTON CITY	44	32	31	38	34	22	24	26	31	23	27	22	18	17	8
ROANOKE CITY	404	368	412	328	369	361	359	341	327	316	339	360	275	343	286
SALEM CITY	101	90	90	95	95	85	79	97	71	82	60	55	77	84	82
PLANNING DISTRICT 6	690	701	569	676	612	666	601	565	584	583	600	545	536	532	553
AUGUSTA COUNTY	169	150	123	143	141	155	156	135	145	152	145	131	130	148	143
BATH COUNTY	25	29	26	25	25	21	17	13	18	14	20	12	14	13	17
HIGHLAND COUNTY	9	13	8	4	15	12	10	7	4	7	4	9	5	7	3
ROCKBRIDGE COUNTY	60	55	58	41	51	71	57	49	45	60	61	48	52	52	58
ROCKINGHAM COUNTY	158	160	131	152	129	153	143	149	141	126	149	126	138	128	133
BUENA VISTA CITY	24	28	26	22	17	14	17	23	17	16	22	25	16	6	20
HARRISONBURG CITY	76	83	56	70	62	57	53	57	59	56	53	45	39	52	37
LEXINGTON CITY	26	28	25	36	15	19	16	13	21	16	15	11	12	15	9
STAUNTON CITY	89	75	64	93	84	87	89	60	78	75	76	82	87	55	74
WAYNESBORO CITY	54	80	52	90	73	77	43	59	56	61	55	56	43	56	59
PLANNING DISTRICT 7	502	530	549	485	486	423	439	454	437	425	449	456	462	418	396
CLARKE COUNTY	43	33	38	32	36	26	30	33	40	30	34	31	37	38	34
FREDERICK COUNTY	125	130	119	120	126	96	89	110	98	94	100	115	116	113	90
PAGE COUNTY	57	80	95	74	81	67	83	80	88	69	72	67	69	78	62
SHENANDOAH COUNTY	105	100	125	112	84	98	106	107	87	105	102	91	98	84	97
WARREN COUNTY	87	100	88	81	81	72	83	73	62	64	83	93	87	53	62
WINCHESTER CITY	85	87	84	66	78	64	48	51	62	63	58	59	55	52	51
PLANNING DISTRICT 8	2,121	2,093	1,954	2,024	1,998	1,956	1,924	1,866	1,916	1,852	1,896	1,870	1,878	1,894	1,837
ARLINGTON COUNTY	324	328	280	296	279	262	234	219	250	191	213	185	215	215	207
FAIRFAX COUNTY	1,030	1,018	962	958	981	1,012	993	932	959	933	942	946	940	922	924
LOUDOUN COUNTY	145	155	148	177	189	156	177	170	155	174	191	196	177	197	190
PRINCE WILLIAM COUNTY	265	234	231	271	242	268	248	273	291	279	305	289	261	311	269
ALEXANDRIA CITY	223	250	229	209	184	166	169	164	160	182	165	170	170	162	147
FAIRFAX CITY	53	41	37	29	48	37	39	39	33	40	32	32	47	37	34
FALLS CHURCH CITY	22	13	18	14	20	14	12	22	11	11	7	9	19	10	17
MANASSAS CITY	51	47	38	54	47	37	49	35	50	35	34	35	37	30	37
MANASSAS PARK CITY	8	7	11	16	8	4	3	12	7	7	7	8	12	10	12
PLANNING DISTRICT 9	311	325	330	362	351	298	333	302	308	311	267	284	260	258	270
CULPEPER COUNTY	86	84	78	93	103	75	80	77	79	99	65	88	84	60	65
FAUQUIER COUNTY	105	117	113	106	114	87	117	117	102	102	110	99	85	93	92
MADISON COUNTY	32	33	38	44	29	26	29	33	25	32	27	19	29	37	28
ORANGE COUNTY	70	76	85	98	81	88	91	59	84	70	50	57	51	54	69
RAPPAHANNOCK COUNTY	18	15	16	21	24	22	16	16	18	8	15	21	11	14	16
PLANNING DISTRICT 10	425	443	396	424	395	416	402	347	384	378	368	357	393	384	367
ALBEMARLE COUNTY	135	125	135	164	139	130	136	115	141	156	143	117	158	145	141
FLUVANNA COUNTY	45	45	33	39	41	33	43	31	39	41	49	42	49	45	46
GREENE COUNTY	30	23	20	23	28	25	24	28	35	23	17	30	20	35	34
LOUISA COUNTY	64	68	60	72	60	83	72	62	65	53	55	60	61	69	64
NELSON COUNTY	52	56	42	35	54	65	43	44	37	36	35	37	36	44	35
CHARLOTTESVILLE CITY	99	126	106	91	73	80	84	67	67	69	69	71	69	46	47
PLANNING DISTRICT 11	619	607	672	662	586	572	583	570	505	590	587	562	562	564	572
AMHERST COUNTY	71	80	88	85	82	91	90	59	58	72	68	62	85	91	83
APPOMATTOX COUNTY	42	40	41	58	38	42	32	39	41	35	42	36	47	36	38
BEDFORD COUNTY	129	113	134	99	106	106	156	122	107	141	131	131	135	140	141
CAMPBELL COUNTY	114	127	136	132	115	120	98	116	106	124	118	124	112	112	110
BEDFORD CITY	31	21	31	38	38	27	17	24	23	24	33	32	17	28	21
LYNCHBURG CITY	232	226	242	250	207	186	190	210	170	194	195	177	166	157	179

[continued]

TABLE 22
TOTAL RESIDENT DEATHS FROM ALL DISEASES OF THE HEART
BY PLANNING DISTRICT AND CITY OR COUNTY
VIRGINIA, 1997-2011

PLANNING DISTRICT CITY / COUNTY	YEAR														
	1997	1998	1999	2000	2001	2002	2003	2004	2005	2006	2007	2008	2009	2010	2011
COMMONWEALTH OF VIRGINIA	15,547	15,820	15,279	15,198	14,828	14,881	14,690	13,850	14,132	13,929	13,750	13,666	13,326	13,332	13,201
PLANNING DISTRICT 12	932	942	860	873	857	877	876	852	854	868	819	836	752	684	774
FRANKLIN COUNTY	130	143	122	115	125	111	133	140	140	126	127	152	131	106	137
HENRY COUNTY	170	204	176	160	159	205	209	203	177	190	195	201	175	138	175
PATRICK COUNTY	59	65	70	57	54	53	68	73	56	64	65	60	63	73	77
PITTSYLVANIA COUNTY	197	173	197	196	198	188	157	172	165	182	145	168	152	144	153
DANVILLE CITY	289	263	227	252	233	238	239	190	256	215	209	189	165	153	167
MARTINSVILLE CITY	87	94	68	93	88	82	70	74	60	91	78	66	66	70	65
PLANNING DISTRICT 13	305	322	318	297	300	314	295	280	322	306	274	310	304	291	273
BRUNSWICK COUNTY	63	72	64	56	57	64	67	66	55	57	55	57	72	67	60
HALIFAX COUNTY	130	126	119	127	119	116	114	98	122	119	95	133	117	100	93
MECKLENBURG COUNTY	112	124	135	114	124	134	114	116	145	130	124	120	115	124	120
PLANNING DISTRICT 14	362	300	307	275	280	272	301	309	291	306	301	309	334	295	284
AMELIA COUNTY	38	31	25	31	26	33	32	34	35	30	33	30	32	12	30
BUCKINGHAM COUNTY	42	30	42	25	38	45	47	58	57	52	32	48	39	43	56
CHARLOTTE COUNTY	57	52	51	49	43	38	44	36	38	52	32	34	54	36	43
CUMBERLAND COUNTY	30	37	33	13	21	28	23	27	23	20	27	16	26	21	14
LUNENBURG COUNTY	47	39	38	44	39	43	48	44	46	43	47	52	49	38	37
NOTTOWAY COUNTY	81	53	59	60	47	41	52	51	38	60	60	72	69	70	49
PRINCE EDWARD COUNTY	67	58	59	53	66	44	55	59	54	49	70	57	65	75	55
PLANNING DISTRICT 15	1,775	1,925	1,849	1,764	1,721	1,785	1,819	1,640	1,705	1,605	1,616	1,590	1,567	1,636	1,604
CHARLES CITY COUNTY	24	26	17	19	14	20	19	12	23	9	18	12	19	15	22
CHESTERFIELD COUNTY	321	352	370	296	360	347	384	365	386	402	393	361	396	391	427
GOOCHLAND COUNTY	33	41	42	29	39	42	37	29	29	27	24	38	38	35	40
HANOVER COUNTY	139	164	144	169	138	178	167	175	181	157	148	165	136	199	161
HENRICO COUNTY	584	631	594	588	561	571	602	518	535	501	534	537	476	527	516
NEW KENT COUNTY	28	27	29	26	23	20	19	31	31	26	17	23	28	33	27
POWHATAN COUNTY	29	44	31	31	31	38	34	33	31	32	45	37	48	34	45
RICHMOND CITY	617	640	622	606	555	569	557	477	489	451	437	417	426	402	366
PLANNING DISTRICT 16	348	422	371	385	431	431	419	342	403	395	347	341	380	345	392
CAROLINE COUNTY	60	72	60	46	66	55	72	45	63	55	59	49	51	46	56
KING GEORGE COUNTY	27	32	27	32	40	22	27	24	27	44	19	26	28	31	26
SPOTSYLVANIA COUNTY	109	148	129	134	140	168	144	143	146	139	125	141	145	132	155
STAFFORD COUNTY	90	100	100	103	118	122	123	97	127	117	105	88	114	106	110
FREDERICKSBURG CITY	62	70	55	70	67	64	53	33	40	40	39	37	42	30	45
PLANNING DISTRICT 17	194	194	200	218	174	176	181	162	169	139	168	184	155	142	151
LANCASTER COUNTY	49	56	51	60	67	47	63	48	55	34	46	62	48	43	46
NORTHUMBERLAND COUNTY	46	55	60	64	40	42	40	42	37	36	41	41	36	37	35
RICHMOND COUNTY	46	20	31	33	22	27	22	29	33	21	25	25	23	23	26
WESTMORELAND COUNTY	53	63	58	61	45	60	56	43	44	48	56	56	48	39	44
PLANNING DISTRICT 18	282	274	238	279	274	253	241	249	224	248	226	203	205	221	195
ESSEX COUNTY	36	29	33	47	33	34	29	34	32	28	29	34	22	32	22
GLOUCESTER COUNTY	94	102	89	94	79	76	82	77	67	99	87	82	77	81	65
KING AND QUEEN COUNTY	27	21	16	18	29	21	19	24	20	27	17	18	18	22	15
KING WILLIAM COUNTY	36	30	29	33	32	40	29	34	27	29	31	17	28	28	29
MATHEWS COUNTY	51	50	45	40	54	43	45	45	47	39	32	26	26	21	33
MIDDLESEX COUNTY	38	42	26	47	47	39	37	35	31	26	30	26	34	37	31
PLANNING DISTRICT 19	487	524	496	459	471	499	448	459	452	399	422	390	393	440	388
DINWIDDIE COUNTY	64	62	55	49	45	64	64	65	62	60	56	55	62	62	42
GREENSVILLE COUNTY	32	30	31	30	27	28	19	23	25	20	34	30	35	30	34
PRINCE GEORGE COUNTY	26	54	44	41	42	44	37	47	27	33	35	50	41	50	50
SURRY COUNTY	19	20	20	16	22	20	19	14	8	14	15	14	9	22	15
SUSSEX COUNTY	40	38	47	30	41	45	37	28	35	31	31	31	33	29	39
COLONIAL HEIGHTS CITY	56	60	58	51	60	50	52	53	57	46	53	44	40	55	45
EMPORIA CITY	42	48	40	41	32	28	36	29	29	24	31	22	19	23	25
HOPEWELL CITY	76	74	79	74	77	86	71	67	74	70	63	64	57	57	47
PETERSBURG CITY	132	138	122	127	125	134	113	133	135	101	104	80	97	112	91
PLANNING DISTRICT 20	2,273	2,247	2,176	2,241	2,139	2,262	2,127	2,037	1,937	2,023	2,011	1,903	1,844	1,890	1,848
ISLE OF WIGHT COUNTY	82	66	72	68	79	73	65	88	60	70	72	80	62	75	78
SOUTHAMPTON COUNTY	51	53	57	54	60	50	47	49	58	40	51	47	37	44	47
CHESAPEAKE CITY	378	345	366	392	337	365	344	322	346	363	348	331	361	332	356
FRANKLIN CITY	35	50	30	57	33	35	55	38	38	33	37	36	19	18	36
NORFOLK CITY	633	621	553	580	550	597	514	515	484	520	471	440	425	451	417
PORTSMOUTH CITY	308	323	318	316	289	281	298	248	253	232	269	242	243	217	212
SUFFOLK CITY	176	183	203	155	145	173	150	165	144	172	170	156	159	155	162
VIRGINIA BEACH CITY	610	606	577	619	646	688	654	612	554	593	593	571	538	598	540
PLANNING DISTRICT 21	970	1,028	983	1,027	941	952	895	894	875	818	839	861	857	816	829
JAMES CITY COUNTY	83	97	103	111	95	111	105	99	100	109	117	127	116	135	147
YORK COUNTY	86	81	72	88	73	92	82	89	70	75	69	90	102	82	81
HAMPTON CITY	344	344	328	349	332	310	294	305	290	264	266	285	273	257	249
NEWPORT NEWS CITY	385	428	417	412	388	368	354	350	368	328	348	317	318	295	312
POQUOSON CITY	33	29	23	29	16	28	31	24	22	22	14	24	16	25	18
WILLIAMSBURG CITY	39	49	40	38	37	43	29	27	25	20	25	18	32	22	22
PLANNING DISTRICT 22	196	197	187	187	169	177	196	178	170	187	157	130	151	140	146
ACCOMACK COUNTY	139	136	134	120	103	134	128	128	128	130	111	83	106	104	97
NORTHAMPTON COUNTY	57	61	53	67	66	43	68	50	42	57	46	47	45	36	49
PLANNING DISTRICT 23	3,243	3,275	3,159	3,268	3,080	3,214	3,022	2,931	2,812	2,841	2,850	2,764	2,701	2,706	2,677
UNKNOWN VIRGINIA															

NOTE: PLANNING DISTRICT 23, THE HAMPTON ROADS PLANNING DISTRICT, IS THE AGGREGATE OF PLANNING DISTRICTS 20 AND 21.

TABLE 23
TOTAL RESIDENT DEATHS FROM ALL MALIGNANT NEOPLASMS
BY PLANNING DISTRICT AND CITY OR COUNTY
VIRGINIA, 1997-2011

PLANNING DISTRICT CITY / COUNTY	YEAR														
	1997	1998	1999	2000	2001	2002	2003	2004	2005	2006	2007	2008	2009	2010	2011
COMMONWEALTH OF VIRGINIA	12,849	12,719	13,326	13,481	13,261	13,527	13,696	13,005	13,826	13,748	13,910	13,902	14,070	13,958	14,261
PLANNING DISTRICT 1	243	262	240	267	268	229	250	181	270	219	257	242	249	240	265
LEE COUNTY	66	63	58	60	67	56	74	55	71	58	73	53	75	77	61
SCOTT COUNTY	60	85	67	77	71	53	65	28	80	57	60	66	58	72	79
WISE COUNTY	104	101	100	120	115	108	98	83	109	100	115	113	108	84	113
NORTON CITY	13	13	15	10	15	12	13	15	10	4	9	10	8	7	12
PLANNING DISTRICT 2	297	260	269	251	297	281	275	248	311	289	258	292	296	308	312
BUCHANAN COUNTY	59	60	47	55	74	70	54	57	60	61	49	54	61	64	47
DICKENSON COUNTY	37	47	38	31	46	44	41	25	54	36	41	30	32	48	49
RUSSELL COUNTY	70	64	70	52	82	64	68	57	85	76	61	68	83	73	84
TAZEWELL COUNTY	131	89	114	113	95	103	112	109	112	116	107	140	120	123	132
PLANNING DISTRICT 3	472	470	456	495	508	492	493	433	508	498	484	486	518	509	513
BLAND COUNTY	11	5	8	17	11	16	14	10	20	24	15	11	23	13	20
CARROLL COUNTY	68	59	68	64	55	68	68	92	80	79	67	95	72	78	68
GRAYSON COUNTY	43	52	38	42	47	43	66	55	47	42	42	44	45	49	56
SMYTH COUNTY	85	89	86	96	87	93	82	81	89	96	91	70	101	101	85
WASHINGTON COUNTY	109	105	98	106	133	123	116	95	116	127	139	115	125	140	139
WYTHE COUNTY	67	69	68	74	82	73	61	68	82	53	66	79	85	59	67
BRISTOL CITY	71	67	68	73	69	62	64	23	55	54	47	55	56	55	56
GALAX CITY	18	24	22	23	24	14	22	9	19	23	17	17	11	14	22
PLANNING DISTRICT 4	284	280	300	292	293	305	296	294	321	320	329	303	292	304	311
FLOYD COUNTY	30	24	34	22	30	34	36	29	27	39	31	29	31	24	27
GILES COUNTY	47	49	38	36	46	51	45	53	43	50	65	46	52	39	47
MONTGOMERY COUNTY	106	85	111	101	109	110	111	105	128	117	111	106	101	135	128
PULASKI COUNTY	86	99	94	98	85	94	81	83	93	89	103	96	84	86	90
RADFORD CITY	15	23	23	35	23	16	23	24	30	25	19	26	24	20	19
PLANNING DISTRICT 5	607	627	641	647	590	644	616	634	673	644	599	621	663	649	663
ALLEGHANY COUNTY	45	41	59	45	45	42	54	48	39	49	52	58	64	49	46
BOTETOURT COUNTY	52	60	48	55	53	57	54	69	71	72	69	63	58	70	75
CRAIG COUNTY	4	11	5	9	8	17	14	9	9	8	13	12	14	10	12
ROANOKE COUNTY	154	168	174	197	163	192	187	196	183	204	184	182	197	194	207
COVINGTON CITY	33	16	26	27	20	19	16	15	32	13	17	11	16	12	17
ROANOKE CITY	265	275	271	236	233	252	236	240	269	233	208	232	237	256	241
SALEM CITY	54	56	58	78	68	65	55	57	70	65	56	63	77	58	65
PLANNING DISTRICT 6	528	562	531	583	534	524	575	545	597	593	551	596	573	566	625
AUGUSTA COUNTY	136	150	137	110	120	126	155	142	149	163	147	161	164	137	162
BATH COUNTY	13	12	15	14	7	15	12	10	17	19	14	11	18	11	19
HIGHLAND COUNTY	7	4	12	9	6	6	8	6	5	7	7	5	5	4	6
ROCKBRIDGE COUNTY	35	71	40	49	43	57	61	45	57	50	47	58	54	55	49
ROCKINGHAM COUNTY	120	115	132	145	145	131	142	137	154	146	141	165	139	147	165
BUENA VISTA CITY	29	14	18	19	18	25	19	21	13	11	20	19	22	24	15
HARRISONBURG CITY	53	49	47	63	52	43	51	42	56	48	49	54	45	65	58
LEXINGTON CITY	16	18	20	35	13	18	14	14	14	14	10	6	9	12	13
STAUNTON CITY	60	77	66	66	77	57	67	71	74	64	63	59	56	56	80
WAYNESBORO CITY	59	52	44	73	53	46	46	57	58	71	53	58	61	55	58
PLANNING DISTRICT 7	395	387	432	405	395	441	436	441	461	466	482	497	486	509	515
CLARKE COUNTY	36	22	35	34	27	34	39	22	32	31	34	27	26	40	46
FREDERICK COUNTY	91	110	106	99	121	116	125	139	143	136	143	140	134	156	159
PAGE COUNTY	58	33	58	54	46	54	47	66	46	52	61	52	66	59	70
SHENANDOAH COUNTY	89	82	95	81	91	101	98	102	111	109	95	118	112	96	92
WARREN COUNTY	71	77	86	72	52	77	72	59	65	76	80	95	88	81	97
WINCHESTER CITY	50	63	52	65	58	59	55	53	64	62	69	65	60	77	51
PLANNING DISTRICT 8	2,008	1,983	2,191	2,208	2,178	2,254	2,360	2,160	2,283	2,353	2,318	2,346	2,391	2,350	2,388
ARLINGTON COUNTY	268	254	268	247	254	234	273	238	238	242	237	200	221	218	214
FAIRFAX COUNTY	1,048	1,021	1,205	1,186	1,138	1,201	1,244	1,180	1,200	1,257	1,173	1,234	1,226	1,197	1,219
LOUDOUN COUNTY	141	160	163	173	189	210	205	179	226	215	241	235	279	272	303
PRINCE WILLIAM COUNTY	255	258	238	295	285	309	324	312	340	359	386	377	409	386	406
ALEXANDRIA CITY	195	172	204	195	212	192	195	160	169	173	157	182	145	172	160
FAIRFAX CITY	39	46	41	30	43	39	44	16	40	37	46	42	46	45	27
FALLS CHURCH CITY	19	17	14	17	13	19	20	24	16	16	17	16	17	10	13
MANASSAS CITY	27	48	43	53	39	38	44	42	45	44	47	49	39	38	33
MANASSAS PARK CITY	16	7	15	12	5	12	11	9	9	10	14	11	9	12	13
PLANNING DISTRICT 9	261	268	297	278	299	274	315	304	328	324	328	317	339	345	347
CULPEPER COUNTY	66	63	70	65	80	70	62	73	62	93	91	92	78	87	91
FAUQUIER COUNTY	84	82	110	83	102	86	124	110	125	112	94	113	133	122	118
MADISON COUNTY	32	28	37	36	36	31	27	20	29	33	40	26	26	28	41
ORANGE COUNTY	70	75	63	76	73	70	84	79	99	74	88	73	86	86	87
RAPPAHANNOCK COUNTY	9	20	17	18	8	17	18	22	13	12	15	13	16	22	10
PLANNING DISTRICT 10	372	333	378	379	371	369	384	381	384	435	451	440	428	434	478
ALBEMARLE COUNTY	125	108	135	147	129	127	131	171	132	177	190	176	167	169	174
FLUVANNA COUNTY	44	39	37	30	44	41	44	40	47	52	43	55	54	53	61
GREENE COUNTY	18	15	24	30	17	17	29	32	32	23	29	27	30	28	28
LOUISA COUNTY	46	60	59	62	71	79	54	56	62	70	86	76	81	71	98
NELSON COUNTY	44	32	41	39	34	37	46	32	41	50	42	41	35	46	51
CHARLOTTESVILLE CITY	95	79	82	71	76	68	80	50	70	63	61	65	61	67	66
PLANNING DISTRICT 11	481	500	520	527	580	549	516	486	518	567	555	619	558	612	549
AMHERST COUNTY	59	60	68	64	88	83	59	81	89	84	84	79	87	83	82
APPOMATTOX COUNTY	34	31	34	34	26	29	33	28	30	34	44	39	34	55	36
BEDFORD COUNTY	107	101	124	104	139	132	122	112	140	151	138	166	139	151	149
CAMPBELL COUNTY	99	98	106	116	131	106	118	102	122	118	109	145	120	129	104
BEDFORD CITY	17	27	24	26	28	18	21	17	11	20	10	27	19	22	18
LYNCHBURG CITY	165	183	164	183	168	181	163	146	126	160	170	163	159	172	160

[continued]

TABLE 23
TOTAL RESIDENT DEATHS FROM ALL MALIGNANT NEOPLASMS
BY PLANNING DISTRICT AND CITY OR COUNTY
VIRGINIA, 1997-2011

PLANNING DISTRICT CITY / COUNTY	YEAR														
	1997	1998	1999	2000	2001	2002	2003	2004	2005	2006	2007	2008	2009	2010	2011
COMMONWEALTH OF VIRGINIA	12,849	12,719	13,326	13,481	13,261	13,527	13,696	13,005	13,826	13,748	13,910	13,902	14,070	13,958	14,261
PLANNING DISTRICT 12	662	558	600	558	604	628	594	594	660	604	596	662	658	649	657
FRANKLIN COUNTY	101	88	80	88	91	103	104	91	112	112	119	122	135	129	122
HENRY COUNTY	141	109	125	117	123	117	122	137	161	143	133	148	152	156	128
PATRICK COUNTY	58	43	56	36	50	60	41	45	44	51	55	56	45	52	61
PITTSYLVANIA COUNTY	121	129	145	125	146	146	126	152	164	147	124	162	157	143	166
DANVILLE CITY	183	135	140	140	143	151	158	131	133	112	126	129	127	131	131
MARTINSVILLE CITY	58	54	54	52	51	51	43	38	46	39	39	45	42	38	49
PLANNING DISTRICT 13	217	223	245	240	237	259	255	236	230	225	271	241	243	228	245
BRUNSWICK COUNTY	36	34	49	53	47	62	54	52	51	36	53	47	38	44	24
HALIFAX COUNTY	94	95	108	93	98	106	110	97	80	108	109	101	101	92	103
MECKLENBURG COUNTY	87	94	88	94	92	91	91	87	99	81	109	93	104	92	118
PLANNING DISTRICT 14	221	249	275	263	257	254	257	256	238	252	255	225	251	225	273
AMELIA COUNTY	13	30	33	33	28	31	31	26	23	34	41	22	28	32	37
BUCKINGHAM COUNTY	23	44	41	34	41	36	41	57	33	31	50	32	45	30	43
CHARLOTTE COUNTY	42	36	40	40	41	41	31	35	31	38	29	34	36	29	34
CUMBERLAND COUNTY	18	22	24	25	19	11	27	24	22	19	26	28	22	25	25
LUNENBURG COUNTY	39	32	32	39	28	43	34	37	44	34	29	35	36	19	36
NOTTOWAY COUNTY	44	50	56	46	47	45	51	35	43	48	39	31	40	43	46
PRINCE EDWARD COUNTY	42	35	49	46	53	47	42	42	42	48	41	43	44	47	52
PLANNING DISTRICT 15	1,712	1,616	1,694	1,778	1,735	1,684	1,744	1,643	1,773	1,784	1,734	1,735	1,730	1,750	1,806
CHARLES CITY COUNTY	11	18	17	15	15	20	18	26	13	15	23	21	24	25	18
CHESTERFIELD COUNTY	390	335	387	398	393	400	418	413	475	447	474	466	473	453	513
GOOCHLAND COUNTY	27	23	47	46	42	39	44	27	47	47	32	41	33	32	47
HANOVER COUNTY	133	166	170	174	164	158	168	163	184	210	163	174	174	178	165
HENRICO COUNTY	528	505	537	555	537	505	505	547	523	547	529	540	536	546	583
NEW KENT COUNTY	25	25	16	20	32	25	35	24	35	28	26	34	28	42	41
POWHATAN COUNTY	39	38	37	25	44	43	46	51	47	41	49	48	49	50	49
RICHMOND CITY	559	506	483	545	508	494	510	392	449	449	438	411	413	424	390
PLANNING DISTRICT 16	378	335	373	407	383	425	423	410	411	468	453	482	507	501	477
CAROLINE COUNTY	48	45	45	61	62	64	51	52	56	65	60	58	66	61	60
KING GEORGE COUNTY	38	23	32	32	35	25	27	29	33	49	34	38	36	38	43
SPOTSYLVANIA COUNTY	140	130	140	158	129	168	167	142	143	167	164	184	202	196	192
STAFFORD COUNTY	103	93	99	108	106	125	129	144	131	146	145	161	150	166	146
FREDERICKSBURG CITY	49	44	57	48	51	43	49	43	48	41	50	41	53	40	36
PLANNING DISTRICT 17	180	204	190	203	152	176	170	154	199	166	163	168	162	161	177
LANCASTER COUNTY	62	63	54	60	47	38	59	46	63	39	43	53	50	43	48
NORTHUMBERLAND COUNTY	44	60	38	45	41	53	31	36	49	45	47	32	53	42	47
RICHMOND COUNTY	22	23	30	30	21	19	24	20	24	31	25	27	21	25	22
WESTMORELAND COUNTY	52	58	68	68	43	66	56	52	63	51	48	56	38	51	60
PLANNING DISTRICT 18	219	199	238	236	214	214	236	226	218	215	257	229	252	233	261
ESSEX COUNTY	27	31	36	35	22	38	37	30	21	34	26	31	19	29	42
GLOUCESTER COUNTY	79	67	87	83	68	73	85	86	72	70	110	73	105	87	95
KING AND QUEEN COUNTY	23	24	20	20	22	15	26	15	18	20	19	24	24	17	21
KING WILLIAM COUNTY	23	16	24	26	36	30	33	36	28	30	35	41	35	30	35
MATHEWS COUNTY	35	35	33	33	29	29	26	33	37	27	25	20	32	32	23
MIDDLESEX COUNTY	32	26	38	39	37	29	29	26	42	34	42	40	37	38	45
PLANNING DISTRICT 19	432	440	421	431	428	420	409	395	437	407	435	425	399	382	383
DINWIDDIE COUNTY	50	65	48	44	63	58	59	60	69	66	73	65	65	57	54
GREENSVILLE COUNTY	18	18	24	32	19	25	28	16	29	23	37	22	19	29	23
PRINCE GEORGE COUNTY	40	59	51	43	43	52	40	40	61	54	45	52	55	49	68
SURRY COUNTY	25	13	18	15	21	21	20	15	15	10	19	23	15	21	15
SUSSEX COUNTY	29	38	33	30	34	28	33	25	33	32	36	31	29	25	29
COLONIAL HEIGHTS CITY	56	51	49	57	45	42	52	48	48	58	54	47	48	45	41
EMPORIA CITY	26	24	15	27	19	18	22	15	23	13	11	17	12	15	15
HOPEWELL CITY	71	56	56	57	73	73	57	72	64	56	65	61	67	65	69
PETERSBURG CITY	117	116	127	126	111	103	98	104	95	95	95	107	89	76	69
PLANNING DISTRICT 20	1,904	1,972	2,023	2,005	1,949	2,087	1,976	1,969	2,004	1,956	2,048	1,967	2,023	1,963	1,974
ISLE OF WIGHT COUNTY	65	62	71	60	78	85	63	79	62	87	69	67	82	94	79
SOUTHAMPTON COUNTY	48	32	33	44	42	39	35	44	47	38	46	49	48	40	39
CHESAPEAKE CITY	294	344	355	359	345	391	337	344	402	372	383	400	367	365	389
FRANKLIN CITY	27	39	29	32	25	29	27	23	27	26	30	27	19	28	21
NORFOLK CITY	510	489	502	463	434	495	457	431	428	454	429	362	421	374	391
PORTSMOUTH CITY	296	264	267	259	245	266	234	262	234	222	261	243	239	236	261
SUFFOLK CITY	120	140	155	152	166	145	148	149	151	171	166	176	161	171	156
VIRGINIA BEACH CITY	544	602	611	636	614	637	675	637	653	586	664	643	686	655	638
PLANNING DISTRICT 21	834	845	851	863	813	846	946	871	842	828	926	866	885	907	891
JAMES CITY COUNTY	85	95	111	96	106	106	153	140	111	121	136	137	153	171	156
YORK COUNTY	99	93	76	105	82	90	106	102	98	106	124	87	106	106	102
HAMPTON CITY	272	274	263	282	249	295	304	265	256	235	274	296	264	269	267
NEWPORT NEWS CITY	332	329	343	345	331	303	329	312	341	315	341	304	322	316	324
POQUOSON CITY	19	25	25	15	11	28	27	24	16	23	28	25	19	28	21
WILLIAMSBURG CITY	27	29	33	20	34	24	27	28	20	28	23	17	21	17	21
PLANNING DISTRICT 22	142	146	161	165	176	172	170	144	160	135	160	142	167	133	151
ACCOMACK COUNTY	103	102	111	106	128	114	115	101	107	96	116	100	106	91	107
NORTHAMPTON COUNTY	39	44	50	59	48	58	55	43	53	39	44	42	61	42	44
PLANNING DISTRICT 23	2,738	2,817	2,874	2,868	2,762	2,933	2,922	2,840	2,846	2,784	2,974	2,833	2,908	2,870	2,865
UNKNOWN VIRGINIA												1			

NOTE: PLANNING DISTRICT 23, THE HAMPTON ROADS PLANNING DISTRICT, IS THE AGGREGATE OF PLANNING DISTRICTS 20 AND 21.

TABLE 24
TOTAL RESIDENT DEATHS FROM CEREBROVASCULAR DISEASES
BY PLANNING DISTRICT AND CITY OR COUNTY
VIRGINIA, 1997-2011

PLANNING DISTRICT CITY / COUNTY	YEAR														
	1997	1998	1999	2000	2001	2002	2003	2004	2005	2006	2007	2008	2009	2010	2011
COMMONWEALTH OF VIRGINIA	4,010	3,772	4,101	4,080	4,105	3,938	3,915	3,681	3,666	3,513	3,197	3,206	3,230	3,259	3,327
PLANNING DISTRICT 1	65	50	57	71	60	66	59	48	65	45	54	48	47	42	50
LEE COUNTY	17	9	12	11	11	14	11	11	19	17	9	11	10	7	12
SCOTT COUNTY	19	19	23	32	19	21	15	17	24	15	19	14	10	11	15
WISE COUNTY	24	19	22	23	27	28	29	18	20	13	24	20	24	22	22
NORTON CITY	5	3		5	3	3	4	2	2		2	3	3	2	1
PLANNING DISTRICT 2	73	66	65	81	86	66	58	45	72	42	42	49	44	54	48
BUCHANAN COUNTY	11	10	6	14	12	13	14	10	11	9	7	13	8	7	9
DICKENSON COUNTY	11	10	7	7	11	14	10	5	13	5	10	4	7	3	2
RUSSELL COUNTY	20	18	24	23	28	12	10	15	17	12	10	14	6	17	10
TAZEWELL COUNTY	31	28	28	37	35	27	24	15	31	16	15	18	23	27	27
PLANNING DISTRICT 3	175	146	138	146	149	145	145	114	141	141	120	121	119	115	117
BLAND COUNTY	4		1	3	5	8	4	6	3	5	8	1	2	1	7
CARROLL COUNTY	33	23	26	26	19	29	20	18	32	13	22	18	28	28	19
GRAYSON COUNTY	23	15	16	12	20	14	9	14	14	7	9	14	6	8	13
SMYTH COUNTY	31	20	16	20	22	18	24	25	28	26	16	22	24	20	18
WASHINGTON COUNTY	27	22	22	26	27	21	34	16	19	41	25	18	28	25	25
WYTHE COUNTY	22	34	26	21	27	30	26	26	21	31	20	23	17	20	13
BRISTOL CITY	25	22	23	25	22	16	25	4	20	12	11	17	9	7	11
GALAX CITY	10	10	8	13	7	9	3	5	4	6	9	8	5	6	11
PLANNING DISTRICT 4	89	82	102	110	102	92	97	85	83	102	81	71	64	59	89
FLOYD COUNTY	8	14	11	10	14	17	10	12	11	5	6	12	4	8	8
GILES COUNTY	14	13	16	16	18	11	25	19	13	13	9	10	12	10	15
MONTGOMERY COUNTY	37	22	43	47	38	39	35	27	30	49	35	31	32	21	35
PULASKI COUNTY	23	28	28	28	26	13	18	16	22	25	26	16	14	18	25
RADFORD CITY	7	5	4	9	6	12	9	11	7	10	5	2	2	2	6
PLANNING DISTRICT 5	257	205	223	212	214	203	189	203	186	166	171	158	171	159	160
ALLEGHANY COUNTY	15	10	13	14	14	16	6	15	13	6	19	12	11	10	10
BOTETOURT COUNTY	15	17	15	13	16	11	13	17	8	17	19	16	24	22	18
CRAIG COUNTY	4	4	3	2	5	3	3	7	4	3	2	2	2	1	4
ROANOKE COUNTY	90	61	56	70	62	57	68	63	70	40	50	39	49	47	50
COVINGTON CITY	3	4	9	5	4	5	5	7	1	4	4	5	8	5	6
ROANOKE CITY	116	86	101	88	90	88	74	72	72	81	61	59	59	61	54
SALEM CITY	14	23	26	20	23	23	20	22	18	15	16	25	18	13	18
PLANNING DISTRICT 6	207	185	215	200	190	187	166	174	189	167	137	136	151	166	152
AUGUSTA COUNTY	40	40	37	43	37	48	39	46	56	35	31	30	37	32	33
BATH COUNTY	5	2	3	9	2	4	6	2	7	4	1	4	3	4	4
HIGHLAND COUNTY	4	2	5	2	3	2	1	1	2	4		2	2		2
ROCKBRIDGE COUNTY	13	15	8	11	11	13	13	22	20	11	7	12	15	18	12
ROCKINGHAM COUNTY	63	54	51	47	54	51	48	41	40	49	34	36	41	43	39
BUENA VISTA CITY	7	5	5	7	4	11	7	7	2	4	1	4	5	6	2
HARRISONBURG CITY	31	20	37	30	25	17	17	13	23	20	23	24	20	20	21
LEXINGTON CITY	5	3	8	8	6	3	3	3	4	6	5	7	4	3	4
STAUNTON CITY	23	31	37	25	29	22	22	21	22	23	25	7	12	22	25
WAYNESBORO CITY	16	13	24	18	19	16	10	18	13	11	10	10	12	18	10
PLANNING DISTRICT 7	93	124	133	120	142	141	120	112	102	101	95	102	81	102	98
CLARKE COUNTY	9	8	12	18	7	9	13	7	3	9	10	6	4	8	4
FREDERICK COUNTY	15	23	21	20	40	27	19	27	27	19	17	19	19	28	23
PAGE COUNTY	13	21	22	10	12	22	14	20	11	19	13	26	12	14	13
SHENANDOAH COUNTY	31	33	36	24	44	35	29	24	31	24	24	24	24	19	23
WARREN COUNTY	11	21	19	26	18	32	28	19	20	15	21	12	17	21	20
WINCHESTER CITY	14	18	23	22	21	16	17	15	10	15	10	15	5	12	15
PLANNING DISTRICT 8	526	489	530	530	558	521	544	515	495	494	417	448	509	461	490
ARLINGTON COUNTY	79	89	77	76	68	63	61	67	62	66	45	60	58	52	56
FAIRFAX COUNTY	270	234	271	267	294	256	298	258	250	239	218	226	266	227	247
LOUDOUN COUNTY	34	40	39	47	46	48	46	40	53	41	48	46	56	40	47
PRINCE WILLIAM COUNTY	44	45	51	54	57	62	61	69	70	73	54	74	77	76	72
ALEXANDRIA CITY	60	55	62	56	64	60	43	54	34	42	30	30	29	40	36
FAIRFAX CITY	15	5	8	13	13	14	10	10	6	13	12	8	15	10	18
FALLS CHURCH CITY	8	4	5	4	5	8	2	3	4	6	4	1	4	5	1
MANASSAS CITY	12	13	14	10	11	8	21	13	14	10	5	3	3	8	10
MANASSAS PARK CITY	4	4	3	3		2	2	1	2	4	1		1	3	3
PLANNING DISTRICT 9	93	81	84	102	94	89	92	103	68	92	70	69	71	70	74
CULPEPER COUNTY	21	27	25	27	30	30	27	36	22	20	14	13	19	16	16
FAUQUIER COUNTY	33	27	28	31	28	24	28	38	20	36	24	27	25	27	22
MADISON COUNTY	12	8	7	12	9	7	13	4	9	9	10	4	7	10	11
ORANGE COUNTY	24	15	20	25	19	24	21	23	13	18	19	21	15	14	23
RAPPAHANNOCK COUNTY	3	4	4	7	8	4	3	2	4	9	3	4	5	3	2
PLANNING DISTRICT 10	123	128	129	165	130	130	125	101	106	99	99	96	111	111	116
ALBEMARLE COUNTY	39	39	48	68	54	53	54	44	40	51	40	40	54	45	52
FLUVANNA COUNTY	9	10	14	11	14	10	7	7	15	11	9	14	8	9	6
GREENE COUNTY	3	6	8	12	8	8	10	7	9	9	1	9	11	8	5
LOUISA COUNTY	23	19	17	18	18	15	21	13	21	12	18	10	13	14	18
NELSON COUNTY	17	9	6	20	5	11	8	11	5	7	11	11	2	16	18
CHARLOTTESVILLE CITY	32	45	36	36	31	33	25	19	16	9	20	12	23	19	17
PLANNING DISTRICT 11	192	239	232	209	198	195	204	177	167	156	136	130	146	156	149
AMHERST COUNTY	19	22	18	29	21	15	21	25	24	19	19	13	16	14	18
APPOMATTOX COUNTY	12	18	20	12	10	12	20	9	9	10	10	11	13	18	11
BEDFORD COUNTY	39	51	35	40	37	46	39	38	42	41	33	34	42	38	37
CAMPBELL COUNTY	24	36	46	28	23	32	24	35	27	21	19	24	22	25	26
BEDFORD CITY	21	30	13	20	16	14	23	11	9	15	13	9	13	10	9
LYNCHBURG CITY	77	82	100	80	91	76	77	59	56	50	42	39	40	51	48

[continued]

TABLE 24
TOTAL RESIDENT DEATHS FROM CEREBROVASCULAR DISEASES
BY PLANNING DISTRICT AND CITY OR COUNTY
VIRGINIA, 1997-2011

PLANNING DISTRICT CITY / COUNTY	YEAR														
	1997	1998	1999	2000	2001	2002	2003	2004	2005	2006	2007	2008	2009	2010	2011
COMMONWEALTH OF VIRGINIA	4,010	3,772	4,101	4,080	4,105	3,938	3,915	3,681	3,666	3,513	3,197	3,206	3,230	3,259	3,327
PLANNING DISTRICT 12	224	213	229	179	203	224	216	193	200	193	178	184	161	159	181
FRANKLIN COUNTY	31	32	27	31	20	35	36	32	30	34	34	28	28	27	24
HENRY COUNTY	56	40	53	38	37	44	42	36	48	50	45	43	37	40	41
PATRICK COUNTY	17	15	15	13	16	15	14	17	15	15	14	14	15	11	18
PITTSYLVANIA COUNTY	45	37	40	36	47	46	41	43	43	38	27	38	36	36	26
DANVILLE CITY	55	62	71	41	60	62	58	44	48	38	47	46	36	31	56
MARTINSVILLE CITY	20	27	23	20	23	22	25	21	16	18	11	15	9	14	16
PLANNING DISTRICT 13	106	100	97	101	99	70	90	80	92	86	89	85	87	74	84
BRUNSWICK COUNTY	21	17	21	26	22	24	22	23	16	28	27	21	15	16	20
HALIFAX COUNTY	41	35	50	34	35	19	29	29	39	27	34	30	36	25	34
MECKLENBURG COUNTY	44	48	26	41	42	27	39	28	37	31	28	34	36	33	30
PLANNING DISTRICT 14	90	84	85	92	93	87	82	77	74	59	72	77	53	64	54
AMELIA COUNTY	6	5	8	12	11	8	5	13	9	8	8	10	5	9	8
BUCKINGHAM COUNTY	8	10	11	5	15	7	10	6	6	11	9	10	7	15	4
CHARLOTTE COUNTY	14	11	18	18	15	11	14	18	13	9	16	10	5	10	9
CUMBERLAND COUNTY	5	6	7	5	6	9	9	3	8	3	6	6	4	6	3
LUNENBURG COUNTY	16	9	7	14	12	12	13	10	8	12	14	12	8	6	13
NOTTOWAY COUNTY	23	20	19	21	17	18	16	14	14	5	6	13	12	7	6
PRINCE EDWARD COUNTY	18	23	15	17	17	22	15	13	16	11	13	16	12	11	11
PLANNING DISTRICT 15	500	488	504	586	564	522	488	502	494	471	455	409	401	467	484
CHARLES CITY COUNTY	2	6	5	3	6	4	5	5	6	1		4	3	3	2
CHESTERFIELD COUNTY	71	101	74	110	114	91	96	99	111	114	106	97	97	101	113
GOOCHLAND COUNTY	7	4	13	20	6	8	7	10	12	15	13	12	8	13	13
HANOVER COUNTY	58	40	35	49	38	44	36	52	62	40	42	35	40	49	42
HENRICO COUNTY	164	146	174	178	217	171	175	155	161	151	158	121	135	157	162
NEW KENT COUNTY		7	8	10	7	5	6	4	5	6	9	2	6	8	7
POWHATAN COUNTY	3	7	11	11	11	5	7	11	9	8	13	6	9	11	11
RICHMOND CITY	195	177	184	205	165	194	156	166	128	136	114	132	103	125	134
PLANNING DISTRICT 16	86	64	69	94	96	86	105	102	97	96	84	83	83	95	91
CAROLINE COUNTY	11	9	14	10	19	19	16	19	13	17	15	14	11	10	15
KING GEORGE COUNTY	10	7	3	9	9	8	7	8	8	6	9	7	8	9	11
SPOTSYLVANIA COUNTY	29	28	20	29	28	27	42	36	40	31	30	29	38	33	32
STAFFORD COUNTY	23	12	20	31	25	17	24	27	31	31	23	28	19	36	22
FREDERICKSBURG CITY	13	8	12	15	15	15	16	12	5	11	7	5	7	7	11
PLANNING DISTRICT 17	48	59	60	62	54	56	61	50	47	62	43	55	55	48	59
LANCASTER COUNTY	15	22	21	17	13	21	21	15	14	16	15	21	12	20	16
NORTHUMBERLAND COUNTY	11	16	11	13	13	11	18	14	14	23	9	8	21	5	17
RICHMOND COUNTY	5	9	11	14	17	7	3	4	10	10	10	12	11	9	12
WESTMORELAND COUNTY	17	12	17	18	11	17	19	17	9	13	9	14	11	14	14
PLANNING DISTRICT 18	67	52	70	61	73	73	83	65	63	65	49	58	61	54	54
ESSEX COUNTY	10	10	6	10	11	10	4	11	4	9	7	5	4	4	4
GLOUCESTER COUNTY	19	18	22	14	29	18	32	19	20	22	14	13	20	21	20
KING AND QUEEN COUNTY	4	3	9	3	5	5	14	1	5	6	4	6	7		2
KING WILLIAM COUNTY	6	7	8	7	9	10	9	9	8	9	11	17	11	13	6
MATHEWS COUNTY	22	4	10	11	11	20	15	10	11	12	4	8	11	7	11
MIDDLESEX COUNTY	6	10	15	16	8	10	9	15	15	7	9	9	8	9	11
PLANNING DISTRICT 19	159	111	146	132	124	107	139	113	112	93	100	97	96	100	79
DINWIDDIE COUNTY	17	17	19	13	15	16	15	18	12	8	15	11	12	9	6
GREENSVILLE COUNTY	11	10	9	14	10	12	8	7	13	8	11	4	6	9	6
PRINCE GEORGE COUNTY	12	9	10	8	5	9	13	7	12	8	14	7	6	7	11
SURRY COUNTY	7	5	8	2	6	2	3	2	2	6	3	5	4	3	6
SUSSEX COUNTY	14	9	10	11	13	7	12	5	7	6	10	6	10	12	7
COLONIAL HEIGHTS CITY	23	17	18	23	8	16	18	9	10	4	15	18	13	15	9
EMPORIA CITY	11	5	10	6	21	8	15	6	6	7	3	9	8	7	4
HOPEWELL CITY	23	13	23	28	19	12	21	22	19	14	13	5	16	20	13
PETERSBURG CITY	41	26	39	27	27	25	34	37	31	32	16	32	21	18	17
PLANNING DISTRICT 20	566	546	628	539	589	589	558	523	567	521	478	489	469	451	441
ISLE OF WIGHT COUNTY	26	12	19	17	20	26	21	13	18	17	14	21	21	16	12
SOUTHAMPTON COUNTY	13	21	14	19	12	18	6	10	19	14	12	21	19	18	10
CHESAPEAKE CITY	68	77	96	77	78	108	97	82	92	102	104	82	68	85	78
FRANKLIN CITY	12	15	16	17	20	4	13	2	11	14	15	9	16	14	13
NORFOLK CITY	140	139	148	138	164	130	121	122	143	128	111	121	105	104	105
PORTSMOUTH CITY	90	88	97	76	90	81	95	90	97	64	76	67	76	57	60
SUFFOLK CITY	32	34	38	40	49	56	45	48	35	44	38	39	40	43	39
VIRGINIA BEACH CITY	185	160	200	155	156	166	160	156	152	138	108	129	124	114	124
PLANNING DISTRICT 21	226	224	267	251	235	248	242	262	213	224	191	209	210	204	217
JAMES CITY COUNTY	24	10	17	24	25	29	21	38	27	26	30	36	29	31	33
YORK COUNTY	20	24	27	30	28	24	19	24	16	22	21	18	25	18	24
HAMPTON CITY	71	75	59	71	73	70	74	76	68	58	69	66	56	65	70
NEWPORT NEWS CITY	92	96	136	106	97	107	109	108	95	98	60	76	90	77	69
POQUOSON CITY	7	5	8	5	3	6	6	4	3	8	4	5	6	9	14
WILLIAMSBURG CITY	12	14	20	15	9	12	13	12	4	12	7	8	4	4	7
PLANNING DISTRICT 22	45	36	38	37	52	41	52	37	33	38	36	32	40	48	40
ACCOMACK COUNTY	30	22	23	24	37	28	38	20	17	24	23	18	23	34	30
NORTHAMPTON COUNTY	15	14	15	13	15	13	14	17	16	14	13	14	17	14	10
PLANNING DISTRICT 23	792	770	895	790	824	837	800	785	780	745	669	698	679	655	658
UNKNOWN VIRGINIA															

NOTE: PLANNING DISTRICT 23, THE HAMPTON ROADS PLANNING DISTRICT, IS THE AGGREGATE OF PLANNING DISTRICTS 20 AND 21.

TABLE 25
TOTAL RESIDENT DEATHS FROM CHRONIC LOWER RESPIRATORY DISEASES
BY PLANNING DISTRICT AND CITY OR COUNTY
VIRGINIA, 1997-2011

PLANNING DISTRICT CITY / COUNTY	YEAR														
	1997	1998	1999	2000	2001	2002	2003	2004	2005	2006	2007	2008	2009	2010	2011
COMMONWEALTH OF VIRGINIA	2,383	2,450	2,702	2,808	2,729	2,743	2,966	2,652	2,895	2,683	2,760	3,008	3,003	2,957	3,097
PLANNING DISTRICT 1	56	54	57	66	62	62	76	38	72	79	75	81	61	59	70
LEE COUNTY	9	16	12	22	19	16	19	8	22	19	25	14	10	17	20
SCOTT COUNTY	22	11	15	14	13	18	18	7	16	24	15	21	18	12	19
WISE COUNTY	21	25	29	23	29	25	36	21	31	32	34	43	28	28	27
NORTON CITY	4	2	1	7	1	3	3	2	3	4	1	3	5	2	4
PLANNING DISTRICT 2	80	71	106	90	86	110	111	92	93	112	82	109	110	110	111
BUCHANAN COUNTY	11	30	20	18	20	18	25	27	30	27	19	24	26	22	23
DICKENSON COUNTY	14	10	9	16	9	16	21	13	11	13	5	18	18	24	22
RUSSELL COUNTY	21	11	29	30	31	27	25	25	15	34	16	21	21	19	18
TAZEWELL COUNTY	34	20	48	26	26	49	40	27	37	38	42	46	45	45	48
PLANNING DISTRICT 3	113	120	148	144	132	139	166	125	167	167	141	158	161	167	200
BLAND COUNTY	3	5	8	6	1		6	2	6	7	3	3	2	2	9
CARROLL COUNTY	21	15	12	25	24	22	17	13	22	18	26	22	23	25	18
GRAYSON COUNTY	7	12	12	12	8	7	17	9	17	11	12	13	13	14	20
SMYTH COUNTY	30	26	29	26	29	32	28	38	44	36	37	35	35	37	49
WASHINGTON COUNTY	27	23	37	38	35	29	47	31	39	44	27	40	32	36	44
WYTHE COUNTY	11	14	27	19	22	22	31	21	17	23	18	22	28	29	34
BRISTOL CITY	8	15	17	10	10	21	14	4	17	22	12	11	21	21	22
GALAX CITY	6	10	6	8	3	6	6	7	5	6	6	12	7	3	4
PLANNING DISTRICT 4	92	81	84	92	68	87	70	89	83	67	75	76	86	66	97
FLOYD COUNTY	8	10	9	6	3	7	8	9	12	7	14	9	3	5	11
GILES COUNTY	17	11	14	20	13	13	10	11	19	12	10	12	11	8	19
MONTGOMERY COUNTY	28	30	27	31	27	39	31	32	24	20	28	23	46	26	43
PULASKI COUNTY	31	24	26	27	20	22	18	30	25	24	15	25	21	24	19
RADFORD CITY	8	6	8	8	5	6	3	7	3	4	8	7	5	3	5
PLANNING DISTRICT 5	133	154	152	146	162	184	177	147	179	145	156	188	188	180	194
ALLEGHANY COUNTY	5	7	6	10	9	21	14	18	10	12	10	13	18	12	12
BOTETOURT COUNTY	10	8	10	13	13	18	10	10	16	12	11	12	12	17	9
CRAIG COUNTY	4	3	3	2	1	3	4	1	4	4	2	4	3	3	5
ROANOKE COUNTY	34	41	40	48	43	53	53	35	48	37	48	60	57	47	59
COVINGTON CITY	5	6	6	9	7	5	6	5	3	3	3	2	8	3	4
ROANOKE CITY	60	65	77	52	66	64	74	59	78	58	69	70	72	81	86
SALEM CITY	15	24	10	12	23	20	16	19	20	19	13	27	18	17	19
PLANNING DISTRICT 6	104	99	124	119	126	106	128	117	143	102	108	125	151	134	139
AUGUSTA COUNTY	12	19	30	26	25	22	34	26	29	26	30	31	40	31	28
BATH COUNTY	2	2	2	3	3	2	5		3	3	1	2	1	5	6
HIGHLAND COUNTY			1	1	3	1	3		1		1	4	4	2	5
ROCKBRIDGE COUNTY	6	7	12	8	9	13	9	10	9	10	8	12	9	11	14
ROCKINGHAM COUNTY	31	19	29	23	26	18	25	32	32	22	30	23	38	36	29
BUENA VISTA CITY	3	3	4	8	4	6	2	6	9	4	2	7	8	5	4
HARRISONBURG CITY	13	16	13	14	18	9	18	18	20	9	10	10	16	8	11
LEXINGTON CITY	5	3	4	5	3	3	1	2	3	3	2	4	6	3	3
STAUNTON CITY	18	15	20	23	20	18	14	15	20	13	12	16	13	19	23
WAYNESBORO CITY	14	15	9	8	15	14	17	8	17	12	12	16	16	14	16
PLANNING DISTRICT 7	97	73	97	92	86	110	94	111	112	105	89	130	98	109	127
CLARKE COUNTY	5	8	6	7	6	7	12	7	8	8	8	13	7	11	13
FREDERICK COUNTY	20	13	21	21	26	33	27	34	35	33	24	35	25	23	34
PAGE COUNTY	16	9	13	10	8	9	6	8	11	7	10	7	15	16	22
SHENANDOAH COUNTY	21	13	26	22	21	19	14	22	22	22	18	24	20	23	25
WARREN COUNTY	12	16	14	14	12	19	18	28	25	18	16	34	17	25	15
WINCHESTER CITY	23	14	17	18	13	23	17	12	11	17	13	17	14	11	18
PLANNING DISTRICT 8	302	301	342	389	361	354	371	301	355	311	322	340	337	345	361
ARLINGTON COUNTY	37	42	37	49	43	48	46	38	44	39	29	29	31	30	36
FAIRFAX COUNTY	161	143	174	179	184	166	183	150	177	137	155	162	169	187	183
LOUDOUN COUNTY	27	31	31	34	33	29	40	33	33	34	28	29	40	27	38
PRINCE WILLIAM COUNTY	35	36	49	71	58	51	51	45	52	49	76	71	62	50	66
ALEXANDRIA CITY	22	29	30	37	27	39	31	21	20	27	20	30	18	31	21
FAIRFAX CITY	8	6	7	6	5	6	5	5	8	9	7	4	2	6	7
FALLS CHURCH CITY	1	3	4	4	3	4	2	2	3	4	1	8	3		3
MANASSAS CITY	8	10	9	8	5	8	11	6	14	8	3	6	7	14	4
MANASSAS PARK CITY	3	1	1	1	3	3	2	1	4	4	3	1	5		3
PLANNING DISTRICT 9	56	49	54	63	56	50	64	51	54	75	68	63	63	66	68
CULPEPER COUNTY	9	14	15	21	16	13	16	13	16	15	14	20	19	14	17
FAUQUIER COUNTY	24	16	27	20	24	22	27	19	18	23	28	22	27	27	26
MADISON COUNTY	1	6	2	3		7	8	7	6	10	5	4	6	4	4
ORANGE COUNTY	20	11	10	15	15	6	12	8	12	23	18	15	9	18	16
RAPPAHANNOCK COUNTY	2	2		4	1	2	1	4	2	4	3	2	2	3	5
PLANNING DISTRICT 10	68	81	66	73	77	89	105	81	92	69	95	84	76	93	97
ALBEMARLE COUNTY	27	29	28	29	29	25	42	27	40	26	40	35	30	43	46
FLUVANNA COUNTY	6	9	4	7	9	9	5	7	11	2	8	8	8	2	5
GREENE COUNTY	7	6	6	4	5	5	6	5	5	5	10	7	7	10	6
LOUISA COUNTY	7	8	12	13	12	20	21	14	10	14	12	17	11	16	21
NELSON COUNTY	7	11	5	6	7	10	6	7	9	5	9	8	10	12	9
CHARLOTTESVILLE CITY	14	18	11	14	15	20	25	21	17	17	16	9	10	10	10
PLANNING DISTRICT 11	91	102	114	112	126	82	119	108	125	111	114	102	113	140	119
AMHERST COUNTY	12	14	18	21	18	8	17	17	15	14	12	26	10	23	13
APPOMATTOX COUNTY	4	11	6	11	7	5	4	3	9	8	7	7	7	6	6
BEDFORD COUNTY	23	18	21	15	26	15	34	23	33	30	29	23	29	37	25
CAMPBELL COUNTY	18	16	23	22	18	17	18	22	19	18	21	20	26	25	32
BEDFORD CITY	9	4	4	4	7	8	8	6	6	4	6	2	4	5	3
LYNCHBURG CITY	25	39	42	39	50	29	38	37	43	37	39	24	37	44	40

[continued]

TABLE 25
TOTAL RESIDENT DEATHS FROM CHRONIC LOWER RESPIRATORY DISEASES
BY PLANNING DISTRICT AND CITY OR COUNTY
VIRGINIA, 1997-2011

PLANNING DISTRICT CITY / COUNTY	YEAR														
	1997	1998	1999	2000	2001	2002	2003	2004	2005	2006	2007	2008	2009	2010	2011
COMMONWEALTH OF VIRGINIA	2,383	2,450	2,702	2,808	2,729	2,743	2,966	2,652	2,895	2,683	2,760	3,008	3,003	2,957	3,097
PLANNING DISTRICT 12	131	124	106	127	139	138	114	155	124	137	157	165	148	162	166
FRANKLIN COUNTY	17	11	11	13	26	17	9	20	17	23	23	25	32	30	32
HENRY COUNTY	18	24	16	18	18	22	21	15	35	29	35	34	32	34	37
PATRICK COUNTY	10	11	6	8	9	10	11	20	6	9	7	12	15	10	11
PITTSYLVANIA COUNTY	22	28	20	36	26	40	29	39	26	23	38	34	28	42	26
DANVILLE CITY	50	40	39	40	49	41	31	48	32	44	46	45	35	32	40
MARTINSVILLE CITY	14	10	14	12	11	8	13	13	8	9	8	15	6	14	20
PLANNING DISTRICT 13	55	50	46	38	47	53	46	44	61	46	45	58	60	65	46
BRUNSWICK COUNTY	11	7	7	6	5	10	2		3	5	4	7	8	11	7
HALIFAX COUNTY	24	20	19	21	24	31	24	24	26	25	26	27	31	30	20
MECKLENBURG COUNTY	20	23	20	11	18	12	20	20	32	16	15	24	21	24	19
PLANNING DISTRICT 14	51	41	51	40	57	65	78	62	48	41	38	76	49	43	50
AMELIA COUNTY	5	3	7	6	2	15	10	7	5	4	3	9	3	9	3
BUCKINGHAM COUNTY	7	5	4	6	9	6	10	8	9	3	6	14	6	5	7
CHARLOTTE COUNTY	5	7	9	2	8	9	15	8	5	5	6	13	6	8	6
CUMBERLAND COUNTY	9	2	7	5	5	1	8	3	4	6	3	4	3	2	4
LUNENBURG COUNTY	4	7	8	3	5	7	5	11	3	9	5	7	7	7	4
NOTTOWAY COUNTY	9	10	9	9	18	13	15	11	9	8	5	11	10	7	10
PRINCE EDWARD COUNTY	12	7	7	9	10	14	15	14	13	6	10	18	14	5	16
PLANNING DISTRICT 15	318	320	377	398	356	346	387	355	378	326	304	349	393	349	354
CHARLES CITY COUNTY	1	5	3	2	7	3	3	1	5		1	4	3	2	1
CHESTERFIELD COUNTY	67	60	75	87	61	70	93	74	89	95	72	90	100	87	96
GOOCHLAND COUNTY	7	4	4	5	11	9	2	3	6	5	8	15	9	7	3
HANOVER COUNTY	27	29	40	35	36	42	34	37	40	42	32	37	38	42	34
HENRICO COUNTY	118	120	136	145	128	112	141	139	145	119	123	111	137	115	124
NEW KENT COUNTY	4	4	6	9	6	7	3	8	4	2	7	6	7	11	4
POWHATAN COUNTY	8	8	9	13	7	6	8	10	12	6	8	6	8	6	10
RICHMOND CITY	86	90	104	102	100	97	103	83	77	57	53	80	91	79	82
PLANNING DISTRICT 16	42	51	57	57	65	84	94	78	84	76	89	90	94	91	87
CAROLINE COUNTY	7	11	9	9	9	7	21	10	10	13	14	11	10	22	13
KING GEORGE COUNTY	6	2	2	3	3	8	7	9	8	5	5	6	10	6	5
SPOTSYLVANIA COUNTY	15	14	20	18	33	41	37	30	34	30	48	36	34	27	31
STAFFORD COUNTY	7	15	18	13	16	19	21	18	17	16	16	24	26	29	30
FREDERICKSBURG CITY	7	9	8	14	4	9	8	11	15	12	6	13	14	7	8
PLANNING DISTRICT 17	26	35	30	44	35	24	28	34	29	22	43	38	50	31	22
LANCASTER COUNTY	8	14	2	18	11	6	5	10	12	8	11	11	13	9	3
NORTHUMBERLAND COUNTY	6	6	9	7	5	7	7	8	4	7	12	10	12	8	5
RICHMOND COUNTY	3	6	9	6	3	6	9	8	6	1	10	8	12	3	3
WESTMORELAND COUNTY	9	9	10	13	16	5	7	8	7	6	10	9	13	11	11
PLANNING DISTRICT 18	25	31	52	43	33	37	47	42	35	70	43	35	49	41	49
ESSEX COUNTY	5	3	10	5	6	4	5	3	5	9	14	1	9	2	10
GLOUCESTER COUNTY	11	12	19	23	12	17	14	16	10	27	12	19	21	12	17
KING AND QUEEN COUNTY		2	8	1	1	1	7	5	4	5	3	1	6	4	3
KING WILLIAM COUNTY	3	5	3	5	4	5	8	5	4	14	5	4	4	6	7
MATHEWS COUNTY	2	2	4	3	4	4	8	4	7	7	6	3	2	5	5
MIDDLESEX COUNTY	4	7	8	6	6	6	5	9	5	8	3	7	7	12	7
PLANNING DISTRICT 19	83	76	85	82	70	76	93	86	98	70	90	84	83	94	91
DINWIDDIE COUNTY	12	9	10	8	7	7	10	10	10	8	15	8	10	13	12
GREENSVILLE COUNTY	5	5	1	6	5		3	4	7	3	3	4	7	5	10
PRINCE GEORGE COUNTY	3	5	12	5	5	9	9	10	12	11	5	13	9	13	9
SURRY COUNTY	2	3	2		3	5	5	1	6	1	3	3	2	6	1
SUSSEX COUNTY	4	6	7	3	6	3	6	6	8	5	4	6	8	10	9
COLONIAL HEIGHTS CITY	14	13	16	13	9	15	14	14	18	8	22	12	7	10	10
EMPORIA CITY	8	9	5	4	2	3	7	2	5	7	3	5	8	1	6
HOPEWELL CITY	9	14	11	15	11	10	16	24	15	13	16	16	18	20	22
PETERSBURG CITY	26	12	21	28	22	24	23	15	17	14	19	17	14	16	12
PLANNING DISTRICT 20	315	334	386	412	400	366	413	366	405	363	444	452	432	392	440
ISLE OF WIGHT COUNTY	8	11	8	8	16	9	12	16	13	11	14	19	17	12	20
SOUTHAMPTON COUNTY	8	13	3	10	12	5	7	4	6	4	9	12	10	4	5
CHESAPEAKE CITY	79	65	82	73	77	61	75	63	70	62	79	96	85	61	75
FRANKLIN CITY	6	1	5	2	7	9	7	6		5	5	1	8	1	4
NORFOLK CITY	75	82	94	92	96	87	97	87	88	80	99	106	90	77	97
PORTSMOUTH CITY	22	37	41	61	53	38	39	49	41	35	48	47	45	43	46
SUFFOLK CITY	19	23	30	36	36	23	43	24	28	35	37	30	34	29	38
VIRGINIA BEACH CITY	98	102	123	130	103	134	133	117	159	131	153	141	143	165	155
PLANNING DISTRICT 21	123	170	146	156	159	155	152	143	130	163	155	182	174	179	164
JAMES CITY COUNTY	8	18	19	10	17	18	17	18	23	20	18	27	19	16	27
YORK COUNTY	12	14	12	19	17	19	18	22	16	16	17	17	15	16	17
HAMPTON CITY	47	59	45	55	52	46	50	44	26	55	58	64	68	68	40
NEWPORT NEWS CITY	50	70	59	64	68	61	56	49	55	60	53	67	63	66	76
POQUOSON CITY	3	5	5	4	1	6	6	5	3	8	3	3	6	11	2
WILLIAMSBURG CITY	3	4	6	4	4	5	5	5	7	4	6	4	3	2	2
PLANNING DISTRICT 22	22	33	22	25	26	26	33	27	28	26	27	23	27	41	45
ACCOMACK COUNTY	15	23	14	22	15	11	25	20	18	18	23	17	21	33	35
NORTHAMPTON COUNTY	7	10	8	3	11	15	8	7	10	8	4	6	6	8	10
PLANNING DISTRICT 23	438	504	532	568	559	521	565	509	535	526	599	634	606	571	604
UNKNOWN VIRGINIA															

NOTE: PLANNING DISTRICT 23, THE HAMPTON ROADS PLANNING DISTRICT, IS THE AGGREGATE OF PLANNING DISTRICTS 20 AND 21.

TABLE 26
TOTAL RESIDENT DEATHS FROM ALL UNINTENTIONAL INJURY
BY PLANNING DISTRICT AND CITY OR COUNTY
VIRGINIA, 1997-2011

PLANNING DISTRICT CITY / COUNTY	YEAR														
	1997	1998	1999	2000	2001	2002	2003	2004	2005	2006	2007	2008	2009	2010	2011
COMMONWEALTH OF VIRGINIA	2,305	2,267	2,186	2,357	2,340	2,415	2,559	2,458	2,610	2,665	2,881	2,769	2,589	2,571	2,726
PLANNING DISTRICT 1	42	53	50	59	61	46	76	64	75	68	79	51	69	63	69
LEE COUNTY	14	21	13	20	23	11	27	22	26	13	18	12	22	14	19
SCOTT COUNTY	8	9	11	16	14	13	15	10	14	12	18	15	20	14	16
WISE COUNTY	17	19	23	20	23	21	28	30	32	39	43	23	25	32	33
NORTON CITY	3	4	3	3	1	1	6	2	3	4		1	2	3	1
PLANNING DISTRICT 2	59	66	62	65	93	88	92	89	110	103	91	101	78	104	101
BUCHANAN COUNTY	15	20	17	16	26	23	19	23	31	22	19	28	18	25	25
DICKENSON COUNTY	9	10	6	10	14	17	12	12	13	16	23	22	8	13	18
RUSSELL COUNTY	12	16	20	18	26	24	29	28	22	24	22	18	14	24	23
TAZEWELL COUNTY	23	20	19	21	27	24	32	26	44	41	27	33	38	42	35
PLANNING DISTRICT 3	87	76	72	92	84	99	81	83	110	97	122	114	96	95	117
BLAND COUNTY	6	1	4	4	6	3	4	4	3	2	7	7	6	7	6
CARROLL COUNTY	18	15	6	11	9	13	11	16	18	15	15	29	14	9	18
GRAYSON COUNTY	7	6	8	19	8	14	9	12	15	15	14	5	8	5	9
SMYTH COUNTY	10	11	15	12	15	13	11	15	15	17	16	15	16	17	21
WASHINGTON COUNTY	23	14	23	25	19	27	28	16	34	17	32	30	18	26	32
WYTHE COUNTY	11	16	12	11	15	19	10	11	13	14	23	18	19	24	12
BRISTOL CITY	8	8	2	8	7	7	6	5	7	13	11	7	12	5	16
GALAX CITY	4	5	2	2	5	3	2	4	5	4	4	3	3	2	3
PLANNING DISTRICT 4	44	58	73	68	79	68	90	68	85	76	89	94	77	77	83
FLOYD COUNTY	7	6	14	13	13	11	12	9	9	13	16	7	9	7	9
GILES COUNTY	4	7	6	11	7	9	15	5	17	10	5	15	12	10	6
MONTGOMERY COUNTY	21	25	23	20	29	23	36	29	29	22	35	36	32	28	43
PULASKI COUNTY	7	17	21	21	29	21	20	22	26	25	24	25	20	27	22
RADFORD CITY	5	3	9	3	1	4	7	3	4	6	9	11	4	5	3
PLANNING DISTRICT 5	98	73	73	99	97	127	109	109	102	118	122	122	119	105	115
ALLEGHANY COUNTY	6	7	6	7	4	8	4	2	6	11	12	11	8	7	8
BOTETOURT COUNTY	16	8	11	14	8	16	9	15	7	10	11	11	15	16	21
CRAIG COUNTY	2		4		2	5	1		4	2	5	3	6	2	3
ROANOKE COUNTY	22	23	24	31	23	23	32	41	28	33	36	34	30	21	27
COVINGTON CITY	5	2	2	3	4		3	3	5	3	4	8	2	2	4
ROANOKE CITY	38	25	24	31	50	66	54	36	41	50	38	42	48	50	45
SALEM CITY	9	8	2	13	6	9	6	12	11	9	16	13	10	7	7
PLANNING DISTRICT 6	93	92	84	86	87	106	102	104	110	116	123	129	114	114	107
AUGUSTA COUNTY	25	28	23	13	23	22	28	25	35	28	40	37	38	27	29
BATH COUNTY	3	1	3	6	3	5	7	5	1	3	4	1	3	3	4
HIGHLAND COUNTY	2	1	2	2	3		3	2	2	4	1	1	1	2	
ROCKBRIDGE COUNTY	6	10	4	15	4	8	11	12	8	12	12	16	12	5	13
ROCKINGHAM COUNTY	27	25	21	21	24	36	31	34	22	33	34	30	34	32	34
BUENA VISTA CITY	1	7	3	4	2	4	1	1	8	3	3	1	2	5	1
HARRISONBURG CITY	9	9	11	12	9	10	8	5	17	13	9	9	7	13	9
LEXINGTON CITY	1	4	2	1	2	4	1		2	1	2	3	2	4	1
STAUNTON CITY	12	5	9	4	7	7	9	10	4	8	12	19	10	12	12
WAYNESBORO CITY	7	2	6	8	10	10	3	10	11	11	6	12	5	11	4
PLANNING DISTRICT 7	77	61	56	67	63	88	90	84	90	83	86	98	90	96	96
CLARKE COUNTY	4	4	3	1	5	6	4	5	10	5	5	4	7	9	3
FREDERICK COUNTY	20	12	15	18	19	22	25	26	28	24	29	26	36	36	31
PAGE COUNTY	14	9	8	12	11	10	14	13	10	6	13	8	10	9	12
SHENANDOAH COUNTY	15	9	9	17	11	19	14	13	15	22	17	26	11	15	22
WARREN COUNTY	16	17	11	11	8	18	23	21	18	13	11	22	14	19	21
WINCHESTER CITY	8	10	10	8	9	13	10	6	9	13	11	12	12	8	7
PLANNING DISTRICT 8	359	340	313	359	374	381	393	339	389	408	391	378	382	369	421
ARLINGTON COUNTY	37	50	37	34	48	50	44	27	37	37	36	25	32	29	33
FAIRFAX COUNTY	173	173	147	186	175	184	174	164	187	211	190	187	181	178	205
LOUDOUN COUNTY	22	38	27	34	30	27	47	54	48	39	53	32	40	36	44
PRINCE WILLIAM COUNTY	75	46	57	57	76	69	80	54	79	76	63	92	79	83	85
ALEXANDRIA CITY	29	18	28	26	22	30	25	23	24	27	28	19	29	20	26
FAIRFAX CITY	12	4	4	3	7	3	7	7	3	6	3	10	10	10	10
FALLS CHURCH CITY	2	3	3	2	4	5	2	1	3	3	4	2		4	5
MANASSAS CITY	9	7	8	14	11	12	11	8	7	9	11	9	9	6	8
MANASSAS PARK CITY		1	2	3	1	1	3	1	1		3	2	2	3	5
PLANNING DISTRICT 9	73	59	63	37	61	51	66	69	78	74	84	82	69	80	87
CULPEPER COUNTY	18	15	10	13	12	13	16	19	24	19	27	24	15	14	23
FAUQUIER COUNTY	25	23	20	9	28	16	26	28	24	38	36	29	33	33	38
MADISON COUNTY	6	3	6	4	4	5	4	6	3	5	7	10	3	8	7
ORANGE COUNTY	16	16	21	8	12	13	11	14	21	8	13	16	13	20	17
RAPPAHANNOCK COUNTY	8	2	6	3	5	4	9	2	6	4	1	3	5	5	2
PLANNING DISTRICT 10	62	61	67	71	52	83	85	83	83	88	108	95	89	77	77
ALBEMARLE COUNTY	14	18	20	22	9	24	30	27	28	30	36	41	33	37	35
FLUVANNA COUNTY	7	10	7	10	5	5	17	7	11	12	14	16	10	5	7
GREENE COUNTY	3	3	5	6	6	7	6	9	10	12	13	4	9	7	5
LOUISA COUNTY	19	6	5	13	11	19	11	17	17	14	18	21	13	10	12
NELSON COUNTY	10	4	7	10	8	16	6	11	8	6	10	8	10	6	8
CHARLOTTESVILLE CITY	9	20	23	10	13	12	15	12	9	14	17	5	14	12	10
PLANNING DISTRICT 11	92	77	98	108	91	102	108	96	94	105	126	117	105	110	104
AMHERST COUNTY	15	10	20	12	14	8	20	12	9	15	12	20	16	9	18
APPOMATTOX COUNTY	4	4	3	5	7	8	9	8	7	6	12	10	7	7	7
BEDFORD COUNTY	26	16	26	16	24	35	24	28	36	25	37	26	38	35	22
CAMPBELL COUNTY	16	19	24	24	18	24	22	21	15	33	22	32	16	29	18
BEDFORD CITY	3	6	1	10	8	6	7	2	5	4	8		6	4	6
LYNCHBURG CITY	28	22	24	41	20	21	26	25	22	22	35	29	22	26	33

[continued]

TABLE 26
TOTAL RESIDENT DEATHS FROM ALL UNINTENTIONAL INJURY
BY PLANNING DISTRICT AND CITY OR COUNTY
VIRGINIA, 1997-2011

PLANNING DISTRICT CITY / COUNTY	YEAR														
	1997	1998	1999	2000	2001	2002	2003	2004	2005	2006	2007	2008	2009	2010	2011
COMMONWEALTH OF VIRGINIA	2,305	2,267	2,186	2,357	2,340	2,415	2,559	2,458	2,610	2,665	2,881	2,769	2,589	2,571	2,726
PLANNING DISTRICT 12	131	151	111	112	144	122	119	150	125	139	133	167	156	149	152
FRANKLIN COUNTY	26	30	21	16	30	21	26	23	33	30	25	32	34	32	30
HENRY COUNTY	33	44	23	24	39	27	27	40	23	43	26	40	31	33	41
PATRICK COUNTY	10	16	10	11	13	16	13	14	15	4	11	11	15	11	14
PITTSYLVANIA COUNTY	23	20	21	25	29	34	30	30	29	33	35	43	38	37	36
DANVILLE CITY	25	27	22	27	22	21	14	30	19	22	29	31	28	23	25
MARTINSVILLE CITY	14	14	14	9	11	3	9	13	6	7	7	10	10	13	6
PLANNING DISTRICT 13	45	57	51	56	45	54	51	49	47	48	56	48	45	52	45
BRUNSWICK COUNTY	10	11	12	12	8	15	11	8	10	4	5	6	4	9	8
HALIFAX COUNTY	20	30	26	24	24	24	22	24	22	23	27	28	22	29	19
MECKLENBURG COUNTY	15	16	13	20	13	15	18	17	15	21	24	14	19	14	18
PLANNING DISTRICT 14	54	45	80	51	48	45	70	45	74	52	69	46	56	45	45
AMELIA COUNTY	6	10	9	11	4	4	8	5	9	7	5	11	11	5	7
BUCKINGHAM COUNTY	10	4	17	6	10	11	16	11	15	7	11	7	2	6	8
CHARLOTTE COUNTY	15	4	13	7	7	7	8	4	10	8	11	10	5	9	12
CUMBERLAND COUNTY	6	1	6	8	3	1	4	1	7	3	7	5	6	3	3
LUNENBURG COUNTY	2	11	11	7	4	9	5	9	7	6	15	6	8	8	4
NOTTOWAY COUNTY	7	5	14	1	10	5	17	6	9	8	8	3	11	6	4
PRINCE EDWARD COUNTY	8	10	10	11	10	8	12	9	17	13	12	4	13	8	7
PLANNING DISTRICT 15	302	305	263	338	290	277	348	336	309	343	371	352	315	316	335
CHARLES CITY COUNTY	6	3	3	5	2	8	5	2	3	4	3	4	4	5	4
CHESTERFIELD COUNTY	62	61	62	79	52	65	85	78	86	87	92	103	85	107	99
GOOCHLAND COUNTY	4	11	6	6	9	4	8	13	8	10	15	9	11	11	4
HANOVER COUNTY	27	29	21	41	25	16	28	39	32	25	31	26	18	21	35
HENRICO COUNTY	90	83	70	91	85	96	94	93	94	90	104	95	100	97	89
NEW KENT COUNTY	2	6	9	6	3	4	11	4	5	10	5	11	6	8	8
POWHATAN COUNTY	7	6	3	5	9	3	8	6	9	6	8	14	11	5	8
RICHMOND CITY	104	106	89	105	105	81	109	101	72	111	113	90	80	62	88
PLANNING DISTRICT 16	81	71	68	94	61	85	85	75	79	91	132	110	80	85	95
CAROLINE COUNTY	8	5	15	15	9	14	11	9	11	8	18	17	11	9	7
KING GEORGE COUNTY	10	7	6	4	5	6	8	2	5	7	8	8	8	7	12
SPOTSYLVANIA COUNTY	25	31	22	34	26	35	29	33	26	31	47	41	33	42	47
STAFFORD COUNTY	19	23	12	29	12	19	23	24	27	32	48	34	24	21	22
FREDERICKSBURG CITY	19	5	13	12	9	11	14	7	10	13	11	10	4	6	7
PLANNING DISTRICT 17	24	34	29	27	24	30	21	21	20	38	33	36	22	28	33
LANCASTER COUNTY	7	11	13	10	2	9	7	3	4	11	10	10	7	5	11
NORTHUMBERLAND COUNTY	5	7	8	5	9	6	8	5	5	7	7	11	5	8	11
RICHMOND COUNTY	3	6	4	4	1	2	1	4	4	5	5	5	3	4	5
WESTMORELAND COUNTY	9	10	4	8	12	13	5	9	7	15	11	10	7	11	6
PLANNING DISTRICT 18	29	33	39	33	54	48	42	53	56	55	41	42	45	43	42
ESSEX COUNTY	1	2	5	5	10	4	4	14	7	5	4	6	10	6	9
GLOUCESTER COUNTY	7	9	10	14	20	10	10	14	22	28	10	16	11	20	23
KING AND QUEEN COUNTY	4	4	3	4	3	4	4	5	6	5	6	4	4	1	3
KING WILLIAM COUNTY	7	6	6	6	6	17	8	6	8	3	10	8	10	3	4
MATHEWS COUNTY	3	6	6	1	7	6	7	6	5	12	4	1	4	6	
MIDDLESEX COUNTY	7	6	9	3	8	7	9	8	8	2	7	7	6	7	3
PLANNING DISTRICT 19	82	70	73	83	69	75	75	59	73	73	83	82	75	75	63
DINWIDDIE COUNTY	13	12	12	14	6	13	12	11	11	10	10	18	11	13	9
GREENSVILLE COUNTY	8	1	3	6	5	3	6	4	7	7	4	3	6	5	5
PRINCE GEORGE COUNTY	14	11	12	11	8	11	12	8	7	14	8	13	12	9	11
SURRY COUNTY	3	5	2	3	4	8	5	2	5	1	9	4	4	3	1
SUSSEX COUNTY	7	4	6	10	10	4	7	7	4	3	5	12	8	11	6
COLONIAL HEIGHTS CITY	5	6	3	7	8	5	5	4	7	12	8	8	5	4	7
EMPORIA CITY	3	2	4	2	2		3	2	2	5	4	3	3	3	3
HOPEWELL CITY	10	10	9	9	13	15	10	8	10	6	12	5	8	13	9
PETERSBURG CITY	19	19	22	21	13	16	15	13	20	15	23	16	18	14	12
PLANNING DISTRICT 20	313	337	301	291	309	289	284	327	349	328	384	344	353	322	353
ISLE OF WIGHT COUNTY	10	16	10	15	12	10	17	11	14	21	18	7	11	16	13
SOUTHAMPTON COUNTY	9	8	19	15	7	8	6	18	10	3	11	13	12	7	5
CHESAPEAKE CITY	47	61	49	29	52	48	49	50	63	55	73	68	64	68	61
FRANKLIN CITY	3	8	3	6	4	5	1	3	1	6	6	6	3	6	
NORFOLK CITY	87	77	63	74	67	65	51	67	74	69	88	67	75	57	75
PORTSMOUTH CITY	37	44	41	37	33	37	38	50	34	38	39	27	34	30	37
SUFFOLK CITY	22	33	29	22	19	30	24	33	23	22	33	23	27	32	27
VIRGINIA BEACH CITY	98	90	87	93	115	86	98	95	130	114	116	133	127	106	135
PLANNING DISTRICT 21	126	118	134	125	116	124	129	123	115	131	117	141	125	136	158
JAMES CITY COUNTY	17	20	14	9	14	17	19	12	15	15	19	26	19	23	29
YORK COUNTY	9	6	12	20	15	6	18	11	12	10	17	14	10	13	20
HAMPTON CITY	44	33	43	28	28	37	43	46	30	39	33	47	34	42	41
NEWPORT NEWS CITY	47	46	60	64	47	56	43	46	54	56	43	48	54	53	59
POQUOSON CITY	5	1	5	3	4	3	3	2	2	8	2	4	3	1	4
WILLIAMSBURG CITY	4	12		1	8	5	3	6	2	3	3	2	5	4	5
PLANNING DISTRICT 22	32	30	26	36	38	27	43	32	37	31	41	20	29	30	28
ACCOMACK COUNTY	27	22	21	25	25	18	31	23	27	23	31	11	20	25	19
NORTHAMPTON COUNTY	5	8	5	11	13	9	12	9	10	8	10	9	9	5	9
PLANNING DISTRICT 23	439	455	435	416	425	413	413	450	464	459	501	485	478	458	511
UNKNOWN VIRGINIA															

NOTE: PLANNING DISTRICT 23, THE HAMPTON ROADS PLANNING DISTRICT, IS THE AGGREGATE OF PLANNING DISTRICTS 20 AND 21.

TABLE 27
TOTAL RESIDENT DEATHS FROM DIABETES MELLITUS
BY PLANNING DISTRICT AND CITY OR COUNTY
VIRGINIA, 1997-2011

PLANNING DISTRICT CITY / COUNTY	YEAR														
	1997	1998	1999	2000	2001	2002	2003	2004	2005	2006	2007	2008	2009	2010	2011
COMMONWEALTH OF VIRGINIA	1,244	1,313	1,483	1,559	1,608	1,547	1,582	1,555	1,634	1,627	1,498	1,529	1,552	1,527	1,628
PLANNING DISTRICT 1	34	35	39	33	44	38	33	25	45	39	31	38	54	32	31
LEE COUNTY	9	8	13	8	10	13	12	8	14	11	8	9	14	10	9
SCOTT COUNTY	10	9	8	6	15	10	8	6	11	12	10	13	16	9	11
WISE COUNTY	13	16	17	16	17	13	12	9	16	14	10	15	22	13	10
NORTON CITY	2	2	1	3	2	2	1	2	4	2	3	1	2		1
PLANNING DISTRICT 2	24	28	37	40	44	31	52	44	55	45	31	50	36	49	49
BUCHANAN COUNTY	11	4	10	10	11	2	12	6	10	4	8	14	10	7	8
DICKENSON COUNTY	1	3	6	4	7	7	9	5	10	5	3	7	3	7	6
RUSSELL COUNTY	4	9	15	9	6	9	11	14	8	5	8	7	6	10	4
TAZEWELL COUNTY	8	12	6	17	20	13	20	19	27	31	12	22	17	25	31
PLANNING DISTRICT 3	49	50	61	65	68	67	79	45	82	73	85	74	83	74	67
BLAND COUNTY	4	1	2	4	3	2	3	1	2	4	2	5	4	4	6
CARROLL COUNTY	8	5	9	5	10	7	7	6	9	10	6	4	10	6	8
GRAYSON COUNTY	4	2	4	9	1	4	6	5	7	7	11	6	4	4	8
SMYTH COUNTY	7	9	8	5	9	9	15	8	14	6	16	12	18	18	14
WASHINGTON COUNTY	6	14	10	12	14	19	19	14	22	25	26	24	17	17	12
WYTHE COUNTY	10	12	17	21	16	16	20	9	16	10	11	8	19	16	10
BRISTOL CITY	8	6	9	6	12	7	7		9	10	11	13	7	6	9
GALAX CITY	2	1	2	3	3	3	2	2	3	1	2	2	4	3	
PLANNING DISTRICT 4	22	28	39	42	42	41	32	38	48	37	43	41	33	50	31
FLOYD COUNTY	1	5	1	3	4	2	5	3	4	1	4	4	2	2	3
GILES COUNTY	5	3	4	4	3	7	5	9	6	5	9	6	6	6	2
MONTGOMERY COUNTY	6	11	16	14	15	16	9	6	19	14	19	12	7	21	8
PULASKI COUNTY	8	8	12	18	15	13	9	14	16	14	7	18	14	19	14
RADFORD CITY	2	1	6	3	5	3	4	6	3	3	4	1	4	2	4
PLANNING DISTRICT 5	79	81	96	84	69	67	90	68	72	70	54	88	70	65	72
ALLEGHANY COUNTY	10	5	7	5	9	6	4	2	4	3	2	9	5	6	5
BOTETOURT COUNTY	3	4	6	7	7	2	12	8	5	5	7	17	10	10	7
CRAIG COUNTY	2			1	3	1	3	2	2	2	2	1	1	3	1
ROANOKE COUNTY	23	18	25	25	15	17	31	13	20	16	13	34	16	21	27
COVINGTON CITY	1	4	4	2		4			1	2	1		2	2	2
ROANOKE CITY	31	41	47	35	28	33	35	38	34	33	24	23	30	18	26
SALEM CITY	9	9	7	9	7	4	5	5	6	9	5	4	6	5	4
PLANNING DISTRICT 6	47	44	50	57	71	56	60	58	68	81	51	49	74	68	74
AUGUSTA COUNTY	7	8	12	11	19	14	18	8	16	17	12	13	15	12	16
BATH COUNTY			1	3			1	1	1	2	1	2	2	1	3
HIGHLAND COUNTY		1		1	1	1	2	2			1		1	1	3
ROCKBRIDGE COUNTY	6	3	6	4	8	5	4	8	11	13	4	9	4	6	8
ROCKINGHAM COUNTY	12	8	11	9	19	17	13	15	15	19	12	8	22	23	18
BUENA VISTA CITY	3	4	3	4	5	3	3	3	3	8	1	4	4	5	3
HARRISONBURG CITY	8	6	5	9	4	4	5	9	8	9	4	4	7	6	13
LEXINGTON CITY	1	2		3	1		1				1		3	2	2
STAUNTON CITY	9	9	10	9	5	7	11	7	8	9	7	7	10	8	4
WAYNESBORO CITY	1	3	2	4	9	5	2	5	6	4	8	2	6	4	4
PLANNING DISTRICT 7	30	39	36	44	40	36	32	33	51	48	42	51	42	38	45
CLARKE COUNTY	4	3	5	7	5	4	3	2	1	1	6		2	3	1
FREDERICK COUNTY	6	10	7	11	7	11	6	10	9	12	11	11	15	8	10
PAGE COUNTY	4	4	3	2	6	4	3	2	7	5	6	10	4	6	8
SHENANDOAH COUNTY	9	10	7	9	10	4	10	9	13	13	7	11	8	12	13
WARREN COUNTY	3	8	9	8	9	10	7	4	11	10	7	13	4	6	10
WINCHESTER CITY	4	4	5	7	3	3	3	6	10	7	5	6	9	3	3
PLANNING DISTRICT 8	173	175	217	209	235	211	206	201	213	214	199	208	203	221	230
ARLINGTON COUNTY	15	20	25	27	34	38	33	26	32	23	25	19	26	24	18
FAIRFAX COUNTY	84	93	111	104	104	101	103	96	103	109	90	96	92	106	102
LOUDOUN COUNTY	10	7	19	12	22	9	11	13	20	22	22	35	29	21	25
PRINCE WILLIAM COUNTY	28	22	32	37	39	42	35	32	35	38	35	40	29	32	51
ALEXANDRIA CITY	20	19	19	18	25	13	14	15	13	15	18	11	14	21	22
FAIRFAX CITY	7	6	2	5	5	3	1	5	5	2	2	1	6	6	3
FALLS CHURCH CITY	2		2			1	1	1	2		2	1	1	2	2
MANASSAS CITY	6	6	7	4	6	4	8	11	2	4	4	5	6	6	5
MANASSAS PARK CITY	1	2		2				2	1	1	1			3	2
PLANNING DISTRICT 9	29	22	28	40	36	25	40	43	36	40	29	28	27	41	34
CULPEPER COUNTY	10	5	7	11	11	12	14	12	15	15	13	10	8	10	11
FAUQUIER COUNTY	10	3	5	12	8	6	8	18	12	7	5	11	11	17	12
MADISON COUNTY	2	5	4	5	8	2	7	7	3	7	4	2		2	4
ORANGE COUNTY	5	8	10	9	6	4	7	3	3	9	6	4	6	11	7
RAPPAHANNOCK COUNTY	2	1	2	3	3	1	4	3	3	2	1	1	2	1	
PLANNING DISTRICT 10	41	39	36	44	46	39	39	40	42	41	46	33	41	31	23
ALBEMARLE COUNTY	17	14	4	11	14	11	10	8	16	9	15	10	16	9	6
FLUVANNA COUNTY	1	2	3	3	5	4	5	5	8	5	4	2	1	1	2
GREENE COUNTY	3	3	5	3	4	7	3	2	5	2	3	3	4	1	1
LOUISA COUNTY	5	7	8	10	7	2	6	12	4	11	7	3	8	12	8
NELSON COUNTY	6	1	5	9	6	7	5	5	4	4	7	5	3	3	3
CHARLOTTESVILLE CITY	9	12	11	8	10	8	10	8	5	10	10	10	9	5	3
PLANNING DISTRICT 11	46	50	53	49	52	56	63	72	53	62	54	64	54	59	54
AMHERST COUNTY	1	4	7	6	11	4	9	8	5	7	8	5	5	6	8
APPOMATTOX COUNTY	4	1	2	2	3	3	5	3	3	3	2	1		5	1
BEDFORD COUNTY	8	13	10	10	11	12	10	14	13	18	9	20	18	15	17
CAMPBELL COUNTY	9	11	9	7	6	14	14	13	13	14	17	12	15	17	15
BEDFORD CITY	5	4	7	5	4	7	7	7	4	3	2	1	2	3	4
LYNCHBURG CITY	19	17	18	19	17	16	18	27	15	17	16	25	14	13	9

[continued]

TABLE 27
TOTAL RESIDENT DEATHS FROM DIABETES MELLITUS
BY PLANNING DISTRICT AND CITY OR COUNTY
VIRGINIA, 1997-2011

PLANNING DISTRICT CITY / COUNTY	YEAR														
	1997	1998	1999	2000	2001	2002	2003	2004	2005	2006	2007	2008	2009	2010	2011
COMMONWEALTH OF VIRGINIA	1,244	1,313	1,483	1,559	1,608	1,547	1,582	1,555	1,634	1,627	1,498	1,529	1,552	1,527	1,628
PLANNING DISTRICT 12	73	70	74	84	71	74	86	92	103	95	96	92	89	96	101
FRANKLIN COUNTY	11	10	13	9	11	10	8	11	14	15	13	14	11	19	17
HENRY COUNTY	14	13	15	26	13	17	19	23	19	26	28	24	20	15	27
PATRICK COUNTY	4	5	2	6	2	4	6	7	5	1	3		6	4	8
PITTSYLVANIA COUNTY	16	14	19	16	16	12	15	23	23	22	17	20	26	28	25
DANVILLE CITY	21	18	21	21	19	22	27	20	36	25	27	28	24	21	19
MARTINSVILLE CITY	7	10	4	6	10	9	11	8	6	6	8	6	2	9	5
PLANNING DISTRICT 13	26	28	24	24	31	25	34	26	31	22	24	31	30	26	26
BRUNSWICK COUNTY	4	5	4	8	3	4	7	4	7	6	3	9	3	6	5
HALIFAX COUNTY	5	11	10	9	16	9	15	12	15	12	11	11	19	17	11
MECKLENBURG COUNTY	17	12	10	7	12	12	12	10	9	4	10	11	8	3	10
PLANNING DISTRICT 14	30	35	31	53	37	33	35	33	33	31	22	27	29	33	43
AMELIA COUNTY	4	4	4	5	5	4	4	2	1	5	3	3	6	3	3
BUCKINGHAM COUNTY	1	1	2	4	7	6	2	4	7	5	6	4	3	3	3
CHARLOTTE COUNTY	3	7	4	8	3	5	1	4	5	3	1	6	2	1	7
CUMBERLAND COUNTY	1	6	3	8	3	2	4	2	3	2	2	1		3	3
LUNENBURG COUNTY	9		5	5	3	1	2	6	3	4	1	6	7	10	9
NOTTOWAY COUNTY	5	7	6	12	12	6	9	8	6	4	2	4	4	6	7
PRINCE EDWARD COUNTY	7	10	7	11	4	9	13	7	8	8	7	3	7	7	11
PLANNING DISTRICT 15	173	156	168	209	193	220	204	226	202	203	181	183	180	164	217
CHARLES CITY COUNTY	4	2	4	4	2	2	7	4	3	5	3	2	5	6	3
CHESTERFIELD COUNTY	31	37	33	44	42	48	50	58	43	40	40	44	50	41	48
GOOCHLAND COUNTY	5	3	3	2	1	1	6	5	4	2	1	1	3	4	1
HANOVER COUNTY	9	8	11	21	16	24	14	19	15	11	20	14	7	13	26
HENRICO COUNTY	54	42	55	66	59	57	52	62	61	63	58	64	50	36	72
NEW KENT COUNTY	3	1	2		4	2	1	4	3	4	3	4	4	7	3
POWHATAN COUNTY	4	2	3	3	2	5	6	5		6	5	4	5	3	4
RICHMOND CITY	63	61	57	69	67	81	68	69	73	72	51	50	56	54	60
PLANNING DISTRICT 16	33	36	35	39	33	50	41	58	40	49	59	43	41	58	49
CAROLINE COUNTY	7	8	2	8	6	5	1	13	2	5	10	8	9	3	6
KING GEORGE COUNTY	4	6	2	4	3	10	3	6	6	4	6		1	5	
SPOTSYLVANIA COUNTY	13	9	19	13	11	14	16	17	16	17	19	16	19	24	17
STAFFORD COUNTY	7	9	6	9	12	18	13	14	14	19	14	13	9	21	18
FREDERICKSBURG CITY	2	4	6	5	1	3	8	8	2	4	10	6	3	5	8
PLANNING DISTRICT 17	15	13	17	17	21	18	17	17	13	17	20	14	12	10	11
LANCASTER COUNTY	2	5	3	7	7	2	5	3	2	3	1	4	3		1
NORTHUMBERLAND COUNTY	4	5	4	2	5	5	5	5	2	4	3	3	3	4	2
RICHMOND COUNTY	4	1	1	3	3	1	1	2	4	4	1	1	1	1	
WESTMORELAND COUNTY	5	2	9	5	6	10	6	7	5	6	15	6	5	5	8
PLANNING DISTRICT 18	13	17	12	20	24	12	19	17	29	21	16	18	21	15	18
ESSEX COUNTY	2	2	2	3	4	1	3	2	5	2	3	2	1	3	
GLOUCESTER COUNTY	2	2	3	6	6	3	3	4	3	5	1	6	9	7	6
KING AND QUEEN COUNTY	2	1	2	2	3	3	5	1	4	2	2	2	1		3
KING WILLIAM COUNTY	3	7	2	2	3	2	3	3	5	4	5	1	4	1	4
MATHEWS COUNTY	1	1	1	2	3	1	1	3	4	2	1	1	1	2	
MIDDLESEX COUNTY	3	4	2	5	5	2	4	4	8	6	4	6	5	2	5
PLANNING DISTRICT 19	34	36	48	32	41	67	61	55	48	61	52	52	63	57	55
DINWIDDIE COUNTY	4	6	6	3	7	9	11	4	6	12	15	9	9	8	3
GREENSVILLE COUNTY	3		4	3		7	2	6	3	1	2	3	5	2	6
PRINCE GEORGE COUNTY	2	4		2	3	7	7	6	3	8	9	7	7	4	4
SURRY COUNTY	2	1	2		2	1	2		3	6	2		5	5	3
SUSSEX COUNTY	3	3	5	3	4	8	6	6	5	4	2	6	4	4	8
COLONIAL HEIGHTS CITY	4	4	6	1	3	6	8	6	3	5	5	3	4	7	6
EMPORIA CITY	1	1	5	3	4	2	3	4	3	3	5	2	2	1	2
HOPEWELL CITY	4	3	8	4	5	7	7	3	11	6	5	10	8	13	14
PETERSBURG CITY	11	14	12	13	13	20	15	20	11	16	7	12	19	13	9
PLANNING DISTRICT 20	187	234	266	250	285	265	240	249	270	270	255	245	250	220	259
ISLE OF WIGHT COUNTY	8	8	10	5	12	14	16	11	9	14	16	8	13	10	13
SOUTHAMPTON COUNTY	1	5	1	6	3	6	15	5	7	5	5	3	9	3	5
CHESAPEAKE CITY	26	39	35	48	55	42	34	58	48	44	55	50	58	47	52
FRANKLIN CITY	1	2	6	3	6	8	5	4	5	12	3		4	5	5
NORFOLK CITY	57	67	67	62	68	65	46	49	53	53	55	48	52	48	59
PORTSMOUTH CITY	41	37	42	41	50	49	44	31	39	54	43	38	37	41	34
SUFFOLK CITY	9	21	24	22	25	22	22	30	38	30	21	31	18	19	24
VIRGINIA BEACH CITY	44	55	81	63	66	59	58	61	71	58	57	67	59	47	67
PLANNING DISTRICT 21	63	80	98	113	106	95	107	98	89	91	91	86	94	108	121
JAMES CITY COUNTY	5	10	6	13	8	11	11	10	4	4	8	6	10	13	12
YORK COUNTY	6	11	7	5	14	9	5	9	5	6	8	9	4	8	17
HAMPTON CITY	19	20	24	36	33	25	40	40	21	31	37	26	43	38	32
NEWPORT NEWS CITY	26	33	48	51	46	45	48	36	54	46	32	42	35	44	53
POQUOSON CITY	4	2	6	2	2		3	2	5	4	3	1	1	4	5
WILLIAMSBURG CITY	3	4	7	6	3	5		1			3	2	1	1	2
PLANNING DISTRICT 22	23	17	18	11	19	21	12	17	11	17	17	14	26	12	18
ACCOMACK COUNTY	17	16	13	7	13	19	12	14	8	12	14	12	19	10	12
NORTHAMPTON COUNTY	6	1	5	4	6	2		3	3	5	3	2	7	2	6
PLANNING DISTRICT 23	250	314	364	363	391	360	347	347	359	361	346	331	344	328	380
UNKNOWN VIRGINIA															

NOTE: PLANNING DISTRICT 23, THE HAMPTON ROADS PLANNING DISTRICT, IS THE AGGREGATE OF PLANNING DISTRICTS 20 AND 21.

TABLE 28
TOTAL RESIDENT DEATHS FROM INFLUENZA AND PNEUMONIA
BY PLANNING DISTRICT AND CITY OR COUNTY
VIRGINIA, 1997-2011

PLANNING DISTRICT CITY / COUNTY	YEAR														
	1997	1998	1999	2000	2001	2002	2003	2004	2005	2006	2007	2008	2009	2010	2011
COMMONWEALTH OF VIRGINIA	2,031	2,035	1,597	1,510	1,474	1,475	1,540	1,401	1,462	1,277	1,223	1,313	1,232	1,183	1,404
PLANNING DISTRICT 1	50	52	49	33	33	31	30	21	26	21	18	36	31	29	16
LEE COUNTY	14	15	12	8	4	5	3	4	11	1	3	13	14	5	4
SCOTT COUNTY	6	10	14	10	6	8	10	4	6	9	3	9	4	7	7
WISE COUNTY	27	21	22	12	22	17	16	13	8	10	11	14	13	14	5
NORTON CITY	3	6	1	3	1	1	1		1	1	1			3	
PLANNING DISTRICT 2	60	62	45	40	53	36	45	40	38	48	41	36	34	36	48
BUCHANAN COUNTY	12	10	5	7	7	7	11	3	6	12	8	9	9	6	6
DICKENSON COUNTY	9	6	10	2	11	10	5	10	3	6	6	4	4	3	9
RUSSELL COUNTY	15	24	13	14	16	5	17	14	19	19	12	15	9	12	17
TAZEWELL COUNTY	24	22	17	17	19	14	12	13	10	11	15	8	12	15	16
PLANNING DISTRICT 3	146	147	103	84	85	95	85	67	68	73	74	78	76	63	59
BLAND COUNTY	7	2	1	2	2	3	3	1	4	2	2	3	1		2
CARROLL COUNTY	14	13	9	19	10	15	11	11	9	10	14	11	10	5	10
GRAYSON COUNTY	10	12	10	9	13	11	7	6	5	6	1	10	7	9	2
SMYTH COUNTY	22	20	14	12	11	13	17	12	11	17	16	10	6	6	13
WASHINGTON COUNTY	58	59	37	19	20	25	26	22	18	18	19	28	26	20	17
WYTHE COUNTY	15	16	13	8	7	12	6	5	8	4	6	7	9	6	3
BRISTOL CITY	16	17	16	10	15	12	10	6	10	8	11	5	14	13	7
GALAX CITY	4	8	3	5	7	4	5	4	3	8	5	4	3	4	5
PLANNING DISTRICT 4	66	47	47	44	37	46	48	22	33	37	34	35	25	30	40
FLOYD COUNTY	6	6	8	6	7	5	8	4	9	2	1	5	2	5	6
GILES COUNTY	16	6	7	3	6	4	5	2	4	6	4	7	1	2	6
MONTGOMERY COUNTY	26	20	20	15	12	20	25	5	7	15	12	10	14	15	12
PULASKI COUNTY	14	11	9	16	10	14	9	10	6	10	13	11	5	8	12
RADFORD CITY	4	4	3	4	2	3	1	1	7	4	4	2	3		4
PLANNING DISTRICT 5	121	138	104	106	104	97	102	93	104	77	72	57	58	58	60
ALLEGHANY COUNTY	15	10	6	10	6	10	10	8	6	8	8	2	9	2	4
BOTETOURT COUNTY	9	10	4	4	8	5	3	5	9	9	6	6	5	9	8
CRAIG COUNTY	2	2	1	4		2	2	1	1						1
ROANOKE COUNTY	33	38	30	27	27	24	32	26	30	20	28	23	15	18	19
COVINGTON CITY	8	2	3	2	3	2	1	4	10	3	2	1	2		3
ROANOKE CITY	37	57	48	40	50	43	45	37	42	27	23	21	22	20	21
SALEM CITY	17	19	12	19	10	11	9	12	6	10	5	4	5	9	4
PLANNING DISTRICT 6	119	109	80	82	77	79	74	80	67	71	63	48	49	44	73
AUGUSTA COUNTY	20	20	16	17	6	18	9	7	5	8	15	15	11	8	18
BATH COUNTY	6	4	4	4	1	1	1	3	2	3		2	1	3	1
HIGHLAND COUNTY	6	1	1	1		1	2	2	1	1	1	2		1	
ROCKBRIDGE COUNTY	4	3		3	6	4	7	1	2	5	5	3	1	3	4
ROCKINGHAM COUNTY	36	27	16	21	19	23	29	26	26	25	14	10	14	11	17
BUENA VISTA CITY	5	3	1	3	1	4	1	1	2		1	1		1	2
HARRISONBURG CITY	19	19	18	13	25	12	17	17	17	17	8	3	7	8	6
LEXINGTON CITY	1	4	3	4	1	1		1		1	2	1	1		2
STAUNTON CITY	16	13	13	8	8	12	5	14	9	6	12	6	10	4	12
WAYNESBORO CITY	6	15	8	8	10	3	3	8	3	5	5	5	4	5	11
PLANNING DISTRICT 7	51	60	41	36	39	46	52	40	45	43	38	37	37	38	62
CLARKE COUNTY	2	3	1		3	2	3		2		3	2	4		4
FREDERICK COUNTY	10	10	7	8	10	13	10	9	12	10	9	9	6	10	18
PAGE COUNTY	12	12	5	8	5	7	3	5	5	6	3	5	4	9	7
SHENANDOAH COUNTY	13	26	15	4	13	14	19	13	13	12	12	14	13	8	18
WARREN COUNTY	6	3	4	7	5	3	11	7	6	10	6	4	4	2	9
WINCHESTER CITY	8	6	9	9	3	7	6	6	7	5	5	3	6	9	6
PLANNING DISTRICT 8	239	262	230	246	205	203	200	184	202	182	186	199	189	183	206
ARLINGTON COUNTY	42	39	38	41	26	29	37	24	34	21	15	33	27	16	14
FAIRFAX COUNTY	118	133	131	116	94	101	91	91	105	94	97	93	89	87	111
LOUDOUN COUNTY	9	19	13	17	25	14	11	6	18	19	12	15	14	18	21
PRINCE WILLIAM COUNTY	20	18	17	22	19	27	31	22	17	27	29	29	27	28	30
ALEXANDRIA CITY	32	39	19	29	23	21	20	23	17	15	19	15	18	17	16
FAIRFAX CITY	3	4	5	7	6	2	2	4	3	3	5	7	9	2	8
FALLS CHURCH CITY	1	3	3	3	3	1	2	1	2		1	2	1	3	
MANASSAS CITY	13	7	3	11	9	8	6	11	6	2	6	5	3	11	5
MANASSAS PARK CITY	1		1					2		1	2		1	1	1
PLANNING DISTRICT 9	23	31	37	28	39	37	33	31	31	20	28	38	25	30	38
CULPEPER COUNTY	5	6	3	7	10	7	7	5	6	5	7	9	8	7	8
FAUQUIER COUNTY	3	11	13	9	11	13	21	15	12	6	9	11	8	11	15
MADISON COUNTY	3	5	8	5	3	3	3	4	4	2	1	8	1	4	1
ORANGE COUNTY	10	6	9	6	9	10	2	7	8	5	9	9	8	6	11
RAPPAHANNOCK COUNTY	2	3	4	1	6	4			1	2	2	1		2	3
PLANNING DISTRICT 10	61	39	49	42	53	50	34	44	52	53	45	47	34	30	55
ALBEMARLE COUNTY	24	14	19	15	14	27	14	20	24	27	11	18	18	12	23
FLUVANNA COUNTY	3	4	3	2	10		2	3	6	4	7	7	4	2	7
GREENE COUNTY	5	1	4	5	3	5	4	5	5	7	1	6	1	2	8
LOUISA COUNTY	10	6	3	5	8	5	4	5	5	5	7	6	3	4	5
NELSON COUNTY	4	3	6	5	4	7	3	4	2	4	6	4	2	4	6
CHARLOTTESVILLE CITY	15	11	14	10	14	6	7	7	10	6	13	6	6	6	6
PLANNING DISTRICT 11	108	123	67	54	63	59	50	57	41	48	41	51	46	54	66
AMHERST COUNTY	13	16	6	4	9	7	7	7	3	2	3	14	10	13	10
APPOMATTOX COUNTY	3	4	4	4	2	6	4	4	2	5	7	4	2	3	4
BEDFORD COUNTY	18	16	11	12	10	13	11	11	10	11	12	9	11	8	13
CAMPBELL COUNTY	21	21	9	6	15	12	13	12	11	9	6	7	7	7	13
BEDFORD CITY	7	9	5		2	2	4	2	2		1	2	2	5	5
LYNCHBURG CITY	46	57	32	28	25	19	11	21	13	21	12	15	14	18	21

[continued]

TABLE 28
TOTAL RESIDENT DEATHS FROM INFLUENZA AND PNEUMONIA
BY PLANNING DISTRICT AND CITY OR COUNTY
VIRGINIA, 1997-2011

PLANNING DISTRICT CITY / COUNTY	YEAR														
	1997	1998	1999	2000	2001	2002	2003	2004	2005	2006	2007	2008	2009	2010	2011
COMMONWEALTH OF VIRGINIA	2,031	2,035	1,597	1,510	1,474	1,475	1,540	1,401	1,462	1,277	1,223	1,313	1,232	1,183	1,404
PLANNING DISTRICT 12	119	92	82	67	75	64	62	73	78	58	40	81	64	61	83
FRANKLIN COUNTY	34	11	22	18	24	11	19	23	14	12	9	10	10	7	14
HENRY COUNTY	21	20	11	8	19	20	11	14	16	9	6	23	10	19	19
PATRICK COUNTY	7	5	10	6	6	4	10	13	17	13	9	19	7	13	11
PITTSYLVANIA COUNTY	17	20	10	13	7	14	9	15	7	8	3	13	16	8	12
DANVILLE CITY	31	28	19	16	15	13	8	5	14	12	9	13	12	10	22
MARTINSVILLE CITY	9	8	10	6	4	2	5	3	10	4	4	3	9	4	5
PLANNING DISTRICT 13	59	53	36	38	37	40	33	18	28	20	18	27	17	18	24
BRUNSWICK COUNTY	6	6	6	11	6	8		3	2	4	3	2	2	1	4
HALIFAX COUNTY	36	25	18	17	21	22	23	10	13	8	10	17	12	11	13
MECKLENBURG COUNTY	17	22	12	10	10	10	10	5	13	8	5	8	3	6	7
PLANNING DISTRICT 14	36	44	31	32	28	32	43	27	26	25	25	24	18	20	26
AMELIA COUNTY	4	2	1	7	5	2	6	2	2	5	3	2	4	4	2
BUCKINGHAM COUNTY	3	3	4	3	4	3	5	6	5	4	6	7	3	7	1
CHARLOTTE COUNTY	13	10	4	5	3	9	4	6	2	6	7	4	2	1	5
CUMBERLAND COUNTY	1	2	2	2		1	3	1	1	3	2	5	1	2	3
LUNENBURG COUNTY	2	5	2	1	5	2	2	4	3	5		2	3	1	4
NOTTOWAY COUNTY	10	13	12	8	3	8	14	6	5	2	2	1	2	2	7
PRINCE EDWARD COUNTY	3	9	6	6	8	7	9	2	8		5	3	3	3	4
PLANNING DISTRICT 15	241	237	202	201	175	176	203	166	191	149	139	150	160	152	197
CHARLES CITY COUNTY	1	1	6	1	3	1	1	1	2			3	1	1	2
CHESTERFIELD COUNTY	45	48	33	30	35	24	36	26	34	29	32	30	32	30	37
GOOCHLAND COUNTY	2	2	6	4	8	6	4	3	5	2	1	1		2	4
HANOVER COUNTY	19	25	11	14	18	11	28	16	18	11	12	14	18	23	24
HENRICO COUNTY	96	80	68	76	60	73	65	65	75	62	53	59	61	60	77
NEW KENT COUNTY	1	2	1	1	3	5	1	4	1	1		2	4	1	3
POWHATAN COUNTY	2	3	6	6	6	3	1	4	3	4	1	3	2	4	2
RICHMOND CITY	75	76	71	69	42	53	67	47	53	40	40	38	42	31	48
PLANNING DISTRICT 16	31	33	32	33	30	38	50	46	36	32	34	33	39	44	49
CAROLINE COUNTY	4	4	3	2	2	7	5	4	2	5	2	4	3	4	1
KING GEORGE COUNTY	4	3	1	4	4	5	1	1	2	2	4	3	3	2	2
SPOTSYLVANIA COUNTY	7	10	17	14	14	13	23	18	11	12	15	13	17	19	27
STAFFORD COUNTY	12	11	7	4	5	10	12	13	12	8	11	10	12	15	14
FREDERICKSBURG CITY	4	5	4	9	5	3	9	10	9	5	2	3	4	4	5
PLANNING DISTRICT 17	21	24	15	22	16	19	21	17	21	12	20	23	12	11	17
LANCASTER COUNTY	5	9	2	7	2	8	7	6	9	4	9	8	3	5	6
NORTHUMBERLAND COUNTY	5	7	1	6	4	4	4	7	6	3	4	7	1	2	5
RICHMOND COUNTY	5	3	7	3	5	6	6		1	1	2	2	2	3	
WESTMORELAND COUNTY	6	5	5	6	5	1	4	4	5	4	5	6	6	1	6
PLANNING DISTRICT 18	30	38	26	34	27	24	29	34	18	21	18	21	24	11	15
ESSEX COUNTY	1	2	4	3	3		2	2		2	1	1	1	1	2
GLOUCESTER COUNTY	9	13	11	10	7	13	10	15	9	6	7	9	11	5	4
KING AND QUEEN COUNTY	4	5		2	2	2	2	2		2	1	2	1	1	3
KING WILLIAM COUNTY	3	4	1	8	5	2	2	2	2	1	4		3	1	4
MATHEWS COUNTY	8	7	6	8	7	4	6	8	4	1	1	5	4	1	1
MIDDLESEX COUNTY	5	7	4	3	3	3	7	5	3	9	4	4	4	2	1
PLANNING DISTRICT 19	55	59	34	41	46	39	35	48	37	37	40	22	30	31	38
DINWIDDIE COUNTY	8	5	6	4	3	6	2	2	7	9	8	2	1	8	7
GREENSVILLE COUNTY	1	2	1	1	3	3		3	5	1	2	5	2	4	2
PRINCE GEORGE COUNTY	1	3	1	2	3	2	1	7	1	1	6	2	1	1	4
SURRY COUNTY	1	2	1	2	2	4	5	2	1	1			1	1	1
SUSSEX COUNTY	3	4	2	3	4	4	1	6	1	4	3	3	2	3	2
COLONIAL HEIGHTS CITY	5	10	4	5	10	4	7	9	5	4	5	3	7	2	5
EMPORIA CITY	6	6	1	3	3	5	3	2			1	2	1	2	3
HOPEWELL CITY	13	12	6	7	7	4	4	7	11	9	8	3	4	3	4
PETERSBURG CITY	17	15	12	14	11	7	12	10	6	8	7	2	11	7	10
PLANNING DISTRICT 20	275	252	211	174	163	182	229	208	219	167	173	172	176	164	170
ISLE OF WIGHT COUNTY	7	7	9	4	9	4	6	6	10	5	6	4	5	5	7
SOUTHAMPTON COUNTY	8	5	6	8	7	4	4	5	5	3	5	1	3	6	4
CHESAPEAKE CITY	46	44	38	27	21	36	42	42	32	26	22	29	39	31	31
FRANKLIN CITY	8	5	3	2	7	3	6	7	3	2	2	2	2	3	4
NORFOLK CITY	63	66	59	40	41	40	56	40	57	37	42	49	43	35	33
PORTSMOUTH CITY	54	34	30	31	18	25	20	27	23	24	22	19	11	13	15
SUFFOLK CITY	16	20	12	14	9	17	18	12	17	18	19	9	9	9	16
VIRGINIA BEACH CITY	73	71	54	48	51	53	77	69	72	52	55	59	64	62	60
PLANNING DISTRICT 21	97	111	61	63	78	67	67	69	87	65	65	87	75	71	55
JAMES CITY COUNTY	9	10	4	5	12	8	9	5	16	9	11	9	14	11	6
YORK COUNTY	6	8	4	7	5	10	5	4	10	7	6	7	7	10	8
HAMPTON CITY	36	36	23	21	25	22	22	26	28	27	25	36	24	23	21
NEWPORT NEWS CITY	40	47	21	22	31	26	24	30	27	22	19	31	25	23	15
POQUOSON CITY	1	7	6	2	2		3	1	5		2	3	3	2	2
WILLIAMSBURG CITY	5	3	3	6	3	1	4	3	1		2	1	2	2	3
PLANNING DISTRICT 22	23	22	15	10	11	15	15	16	14	18	11	11	13	5	7
ACCOMACK COUNTY	14	16	11	8	10	12	12	11	10	15	10	8	10	3	4
NORTHAMPTON COUNTY	9	6	4	2	1	3	3	5	4	3	1	3	3	2	3
PLANNING DISTRICT 23	372	363	272	237	241	249	296	277	306	232	238	259	251	235	225
UNKNOWN VIRGINIA															

NOTE: PLANNING DISTRICT 23, THE HAMPTON ROADS PLANNING DISTRICT, IS THE AGGREGATE OF PLANNING DISTRICTS 20 AND 21.

TABLE 29
TOTAL RESIDENT DEATHS FROM SUICIDE
BY PLANNING DISTRICT AND CITY OR COUNTY
VIRGINIA, 1997-2011

PLANNING DISTRICT CITY / COUNTY	YEAR														
	1997	1998	1999	2000	2001	2002	2003	2004	2005	2006	2007	2008	2009	2010	2011
COMMONWEALTH OF VIRGINIA	743	827	813	770	787	792	797	805	860	869	872	938	960	982	1,052
PLANNING DISTRICT 1	16	23	21	28	18	20	19	18	15	16	27	23	12	14	23
LEE COUNTY	5	8	6	6	3	5	6	8	4	5	6	7	5	2	5
SCOTT COUNTY	5	7	5	12	4	5	5	3	2	2	10	5	3	6	6
WISE COUNTY	6	8	9	10	10	9	8	5	9	9	11	10	4	6	10
NORTON CITY			1		1	1		2				1			2
PLANNING DISTRICT 2	16	28	30	25	33	22	22	26	26	26	25	25	33	28	20
BUCHANAN COUNTY	2	7	7	3	10	7	6	7	9	4	8	6	7	11	2
DICKENSON COUNTY	4	5	1	3	5	4	3	4	1	2	6	3	7	7	6
RUSSELL COUNTY	3	10	6	8	10	6	3	8	4	6	5	10	7	4	5
TAZEWELL COUNTY	7	6	16	11	8	5	10	7	12	14	6	6	12	6	7
PLANNING DISTRICT 3	26	30	30	31	30	25	34	39	42	31	39	35	39	30	45
BLAND COUNTY	1	3	4		2		2	2		2	1		4	1	1
CARROLL COUNTY	6	7	4	7	2	3	3	9	8	8	7	7	7	9	7
GRAYSON COUNTY	2	2	2	2	2		4	6	5	4	3	4	3	3	6
SMYTH COUNTY	8		6	5	4	6	3	5	7	4	7	7	3	3	4
WASHINGTON COUNTY	6	6	6	11	9	6	8	11	8	6	15	11	13	8	11
WYTHE COUNTY	3	6	4	2	7	7	7	4	9	3	4	5	6	1	7
BRISTOL CITY		4	1	4	2	1	5	2	5	4	1		2	2	4
GALAX CITY		2	3		2	2	2				1	1	1	3	5
PLANNING DISTRICT 4	22	27	20	17	21	23	14	25	21	26	32	16	21	28	28
FLOYD COUNTY	4	5	1		1	1		4	1	2	2	1	3	4	1
GILES COUNTY	5	2	2	6	3	2	2	3	1	2	3	4	4	4	5
MONTGOMERY COUNTY	7	10	8	3	9	6	5	8	6	11	17	8	6	10	13
PULASKI COUNTY	5	9	6	4	7	12	6	8	8	10	10	2	7	9	8
RADFORD CITY	1	1	3	4	1	2	1	2	5	1		1	1	1	1
PLANNING DISTRICT 5	45	38	32	49	34	45	43	32	45	33	39	48	35	46	50
ALLEGHANY COUNTY	1	3	1	1	3	2	4	2	3	4	2		4	5	5
BOTETOURT COUNTY	7	6	6	5	7	6	2	3	6	3	5	5	7	1	6
CRAIG COUNTY	3					2	4		2		1	1	1		2
ROANOKE COUNTY	13	12	10	17	10	15	11	10	14	8	6	18	7	23	14
COVINGTON CITY	1			2		2		1		2	2	1	1	1	1
ROANOKE CITY	19	14	13	21	13	13	17	13	18	9	18	16	14	15	18
SALEM CITY	1	3	2	3	1	5	5	3	2	7	5	7	1	1	4
PLANNING DISTRICT 6	24	53	31	28	27	28	23	39	35	38	36	39	37	36	44
AUGUSTA COUNTY	5	16	9	5	5	9	12	13	10	12	9	13	14	10	14
BATH COUNTY				1	1					1					2
HIGHLAND COUNTY	1	2	1			1		2							1
ROCKBRIDGE COUNTY	4	8	2	2		2	2	6	2	5	5	5	4	3	4
ROCKINGHAM COUNTY	3	7	3	5	14	6	4	6	6	8	8	10	5	10	14
BUENA VISTA CITY	2	2		1		1		2	2			2		1	
HARRISONBURG CITY	4	5	6	2	3	2		2	4	2	4	4	5	5	1
LEXINGTON CITY	1		1	2		1							1		
STAUNTON CITY		7	2	7	2	3	3	4	3	5	7	1	5	4	4
WAYNESBORO CITY	4	6	7	3	2	3	2	4	8	5	3	4	3	3	4
PLANNING DISTRICT 7	25	20	27	26	18	30	34	35	30	30	30	33	25	26	47
CLARKE COUNTY	1	3	2	1	1	2	2	1	2	2		3	2	3	6
FREDERICK COUNTY	10	5	7	5	1	10	12	13	7	10	5	6	5	6	13
PAGE COUNTY	5	1	2	1	4	2	6	2	4	5	7	4	3	3	11
SHENANDOAH COUNTY	5	2	6	8	5	5	8	6	8	6	4	6	7	5	6
WARREN COUNTY	3	5	5	6	5	4	2	13	7	3	11	8	5	4	6
WINCHESTER CITY	1	4	5	5	2	7	4		2	4	3	6	3	5	5
PLANNING DISTRICT 8	115	122	146	139	123	141	143	132	173	161	165	187	209	193	196
ARLINGTON COUNTY	12	16	12	15	8	19	16	16	24	12	11	27	14	18	16
FAIRFAX COUNTY	59	67	64	69	61	80	65	65	82	86	90	82	109	84	90
LOUDOUN COUNTY	9	8	18	10	17	12	17	17	20	22	20	14	28	24	39
PRINCE WILLIAM COUNTY	15	18	29	32	24	17	26	19	35	22	24	38	37	41	26
ALEXANDRIA CITY	10	9	13	6	11	9	17	14	7	11	9	10	10	14	18
FAIRFAX CITY	6		3	2		3		1	1	3	3	4	6	6	3
FALLS CHURCH CITY		1	2	2	1		1			1		4	1		
MANASSAS CITY	3	2	4	2	1	1	1		4	2	7	7	3	5	3
MANASSAS PARK CITY	1	1	1	1						2	1	1	1	1	1
PLANNING DISTRICT 9	26	19	16	13	18	20	20	23	24	22	26	23	26	30	26
CULPEPER COUNTY	3	9	8	3	5	7	8	6	5	4	10	2	10	4	7
FAUQUIER COUNTY	9	7	3	4	9	6	7	12	10	9	5	9	10	18	12
MADISON COUNTY	5			2	1	2	1	1	2	2	5	3	1	2	1
ORANGE COUNTY	7	3	5	4	2	3	4	2	5	6	3	6	3	5	4
RAPPAHANNOCK COUNTY	2				1	2		2	2	1	3	3	2	1	2
PLANNING DISTRICT 10	18	30	26	31	31	14	29	25	23	22	27	26	31	28	31
ALBEMARLE COUNTY	8	10	7	13	10	5	11	12	8	7	11	8	13	6	12
FLUVANNA COUNTY	2	2	1	1	3	1	3	2	2	2	3	4	2	2	4
GREENE COUNTY	1	3	3	4	2		2	3	1	4	3	2	4	3	5
LOUISA COUNTY	3	4	7	4	6	3	5	5	3	5	7	3	6	10	8
NELSON COUNTY	1	1	5	4	2	1	5	1	3			3	3	4	2
CHARLOTTESVILLE CITY	3	10	3	5	8	4	3	2	6	4	3	6	3	3	
PLANNING DISTRICT 11	26	40	27	30	34	32	22	23	33	28	22	36	38	42	37
AMHERST COUNTY	3	5	3	4	2	12	1	3	5	3	6	5	7	5	4
APPOMATTOX COUNTY	1	2	1		1	4	3	2	4	2	1	1	3	3	3
BEDFORD COUNTY	7	13	7	12	14	4	9	5	7	7	6	10	14	16	11
CAMPBELL COUNTY	8	6	5	4	10	2	4	6	11	6	3	8	6	8	10
BEDFORD CITY	1	1	2	4	2	1			1	1	1	1	2	1	
LYNCHBURG CITY	6	13	9	6	5	9	5	7	5	9	5	11	6	9	9

[continued]

TABLE 29
TOTAL RESIDENT DEATHS FROM SUICIDE
BY PLANNING DISTRICT AND CITY OR COUNTY
VIRGINIA, 1997-2011

PLANNING DISTRICT CITY / COUNTY	YEAR														
	1997	1998	1999	2000	2001	2002	2003	2004	2005	2006	2007	2008	2009	2010	2011
COMMONWEALTH OF VIRGINIA	743	827	813	770	787	792	797	805	860	869	872	938	960	982	1,052
PLANNING DISTRICT 12	55	43	45	47	44	48	44	37	52	45	39	40	47	41	43
FRANKLIN COUNTY	7	6	6	5	8	9	9	7	9	5	7	6	7	4	8
HENRY COUNTY	13	13	9	13	8	13	12	9	15	15	10	17	14	16	14
PATRICK COUNTY	8	5	5	4	1	5	4	6	4	3	5	5	4	6	4
PITTSYLVANIA COUNTY	18	6	10	11	11	15	8	5	11	12	10	7	13	7	9
DANVILLE CITY	8	8	12	10	10	4	9	6	9	9	3	5	8	6	6
MARTINSVILLE CITY	1	5	3	4	6	2	2	4	4	1	4		1	2	2
PLANNING DISTRICT 13	11	17	12	10	8	15	9	16	14	13	11	13	8	14	10
BRUNSWICK COUNTY	2	5	2	1	2	1	2	3	4	1	1	1	1	2	2
HALIFAX COUNTY	6	6	6	5	3	7	3	5	3	9	5	5	4	5	4
MECKLENBURG COUNTY	3	6	4	4	3	7	4	8	7	3	5	7	3	7	4
PLANNING DISTRICT 14	10	13	14	6	8	17	6	14	7	17	10	16	25	13	20
AMELIA COUNTY		1			2	2	2	4	2	3	1	2	4	1	2
BUCKINGHAM COUNTY	3	2	3	2	2	2		1		3	3	6	3	3	2
CHARLOTTE COUNTY	1		2		3	2		1		3	2	1	3	2	3
CUMBERLAND COUNTY	2	2	2	2		2	1					2	2		3
LUNENBURG COUNTY	1	5	2			4	1	2	2	4	1	1	3	1	2
NOTTOWAY COUNTY	2	1	2	1		5	1	4		1		3	5	3	5
PRINCE EDWARD COUNTY	1	2	3	1	1		1	2	3	3	3	1	5	3	3
PLANNING DISTRICT 15	104	94	109	90	118	96	97	88	112	119	96	107	125	108	138
CHARLES CITY COUNTY	1		1	1		1		1				2	3		4
CHESTERFIELD COUNTY	27	27	32	27	32	30	30	30	31	32	26	31	31	36	40
GOOCHLAND COUNTY	2	3	3	3		2	2	1	4	4	2	2	3	2	2
HANOVER COUNTY	12	9	6	12	16	5	10	9	12	11	16	17	17	9	14
HENRICO COUNTY	25	24	36	21	37	29	32	25	28	41	25	29	38	33	39
NEW KENT COUNTY	2	3	3	4	2	3	1	4	4	2	3	2	1	1	2
POWHATAN COUNTY	3			1	6	4	1	3	4	5	2	4	2	7	5
RICHMOND CITY	32	28	28	21	25	22	21	15	29	24	22	20	30	20	32
PLANNING DISTRICT 16	28	32	31	18	25	34	31	25	26	35	43	38	31	48	32
CAROLINE COUNTY	4	4	5	1	3	2	4	2	2	3	6	3	3	5	3
KING GEORGE COUNTY	4	3	4	3	3	2	2	2	1	3	2	1	5	6	3
SPOTSYLVANIA COUNTY	5	9	8	6	9	15	15	8	11	13	18	15	8	23	12
STAFFORD COUNTY	10	12	13	5	7	11	7	10	11	10	11	16	13	10	10
FREDERICKSBURG CITY	5	4	1	3	3	4	3	3	1	6	6	3	2	4	4
PLANNING DISTRICT 17	8	8	4	6	4	7	7	3	14	6	8	14		9	8
LANCASTER COUNTY	3	3	1	2		1			3		4	4		2	2
NORTHUMBERLAND COUNTY	1	3	1		1	2	2	1	3	1	2	3		4	2
RICHMOND COUNTY	2	1	2	1	2		3		3	1		3		1	1
WESTMORELAND COUNTY	2	1		3	1	4	2	2	5	4	2	4		2	3
PLANNING DISTRICT 18	7	12	11	9	9	13	12	17	20	10	12	19	17	18	22
ESSEX COUNTY	2	2	1		2	2	2	3			1	3	2	4	2
GLOUCESTER COUNTY	1	6	5	3	3	4	6	7	9	6	5	9	5	8	13
KING AND QUEEN COUNTY	2		3	1	1	1	1	1	1	2	3	2	1	2	1
KING WILLIAM COUNTY	1		1	2	1	1	1	4	3	2	2		4	1	2
MATHEWS COUNTY		1	1	3		2			4			4		1	2
MIDDLESEX COUNTY	1	3			2	3	2	2	3		1	1	5	2	2
PLANNING DISTRICT 19	31	26	28	18	17	29	21	22	14	16	21	23	23	25	16
DINWIDDIE COUNTY	6	7	7	4	4	7	6	3	6	2	3	2	1	8	2
GREENSVILLE COUNTY	4	1	2	2	1	1		1		2			1	1	3
PRINCE GEORGE COUNTY	7	4	3	4		5	6	9	2	6	7	7	7	6	4
SURRY COUNTY				1	1	1					1		4	1	
SUSSEX COUNTY	2	2	3		3	2	3	2			1	1	3	1	1
COLONIAL HEIGHTS CITY	1	6	2	2	1	4	1	1	2	1	3	4	1	2	3
EMPORIA CITY	4		1				1		1	3	1	2		1	
HOPEWELL CITY	2	3	5	2	4	6	3	3	2	1	1	1	3	2	1
PETERSBURG CITY	5	3	5	3	3	3	1	3	1	1	4	6	3	3	2
PLANNING DISTRICT 20	98	106	106	101	123	90	112	117	91	130	117	117	132	143	151
ISLE OF WIGHT COUNTY	5	1	2	11	4	3	2	6		5	1	1	4	1	6
SOUTHAMPTON COUNTY	3	3	2	3	1	1	2	1	2	4	1	3	3	3	1
CHESAPEAKE CITY	16	20	16	7	17	10	17	21	17	16	18	21	24	22	28
FRANKLIN CITY			1	1	2	2			3					2	2
NORFOLK CITY	26	21	22	25	35	26	24	19	18	31	29	27	25	27	26
PORTSMOUTH CITY	11	13	16	7	17	9	13	13	13	10	13	8	11	14	6
SUFFOLK CITY	5	3	1	9	8	5	9	7	5	8	2	11	8	7	14
VIRGINIA BEACH CITY	32	45	46	38	39	34	45	50	33	56	53	46	57	67	68
PLANNING DISTRICT 21	30	38	39	39	42	36	50	43	38	40	43	58	41	55	57
JAMES CITY COUNTY	3	5	1	2	3	6	7	4	4	10	5	10	4	11	8
YORK COUNTY	4	5	5	5	5	2	7	5	4	3	9	8	6	8	13
HAMPTON CITY	10	9	13	14	15	9	12	11	14	11	12	20	14	11	9
NEWPORT NEWS CITY	12	15	15	16	16	16	21	19	13	12	16	18	16	19	21
POQUOSON CITY		3	2	1	3	2	1		1	1	1	2		1	1
WILLIAMSBURG CITY	1	1	3	1		1	2	4	2	3			1	5	5
PLANNING DISTRICT 22	2	8	8	9	2	7	5	6	5	5	4	2	5	7	8
ACCOMACK COUNTY	1	6	7	7	2	3	4	2	4	5	2	1	5	6	5
NORTHAMPTON COUNTY	1	2	1	2		4	1	4	1		2	1		1	3
PLANNING DISTRICT 23	128	144	145	140	165	126	162	160	129	170	160	175	173	198	208
UNKNOWN VIRGINIA															

NOTE: PLANNING DISTRICT 23, THE HAMPTON ROADS PLANNING DISTRICT, IS THE AGGREGATE OF PLANNING DISTRICTS 20 AND 21.

TABLE 30
TOTAL RESIDENT DEATHS FROM HOMICIDE AND LEGAL INTERVENTION
BY PLANNING DISTRICT AND CITY OR COUNTY
VIRGINIA, 1997-2011

PLANNING DISTRICT	YEAR														
CITY / COUNTY	1997	1998	1999	2000	2001	2002	2003	2004	2005	2006	2007	2008	2009	2010	2011
COMMONWEALTH OF VIRGINIA	509	416	432	449	502	397	458	412	493	426	429	387	405	384	338
PLANNING DISTRICT 1	4	3	4	7	4	6	3	3	5	1	5	3	2	6	5
LEE COUNTY		1	1	2	2	3	1	2	1		1	2	1	4	3
SCOTT COUNTY			1	3		1	2	1	1	1	2	1			1
WISE COUNTY	4	2	2	2	2	2			3		2		1	2	1
NORTON CITY															
PLANNING DISTRICT 2	6	4	1	11	4	9	7	5	9	5	4	6	12	9	11
BUCHANAN COUNTY			1	2	1	4	2	2	3	1		2	6	1	7
DICKENSON COUNTY	3	3		1	1	2		2	2		1	1	1	1	2
RUSSELL COUNTY	1			5		2	1		1	2		1	1		2
TAZEWELL COUNTY	2	1		3	2	1	4	1	3	2	3	2	4	7	
PLANNING DISTRICT 3	12	3	10	7	10	7	4	6	12	6	7	9	5	4	6
BLAND COUNTY		1											1		
CARROLL COUNTY	5	1	1	1		1	1	1	1	1	5		1	1	
GRAYSON COUNTY	1				2	1		1	2		1	3			
SMYTH COUNTY	4			1		2		1	6			3			3
WASHINGTON COUNTY			2	4	2	3	2	2	2	2			2	2	2
WYTHE COUNTY			2		3		1	1		1		2			
BRISTOL CITY	2	1	1		2				1	1	1			1	1
GALAX CITY			4	1	1					1		1	1		
PLANNING DISTRICT 4	3	4	2	6	5	3	3	6	2	6	11	8	7	6	5
FLOYD COUNTY	1				2		1					2	2		1
GILES COUNTY	1					1		1			1				2
MONTGOMERY COUNTY	1	2		2		1	2	4	2	5	10	3	4	3	1
PULASKI COUNTY		2	2	2	2	1						1	1	2	
RADFORD CITY				2	1			1		1		2		1	1
PLANNING DISTRICT 5	10	19	9	16	15	20	19	12	20	14	15	15	17	18	9
ALLEGHANY COUNTY								2				1	1		1
BOTETOURT COUNTY				2		2	1		2			1	1	2	
CRAIG COUNTY						1		2	1						
ROANOKE COUNTY	3	2	1	1	1	2	2	1	2	1	4	3	3	4	1
COVINGTON CITY						2					3			2	
ROANOKE CITY	6	16	8	12	11	12	13	7	15	13	8	10	11	9	6
SALEM CITY	1	1		1	3	1	3						1	1	1
PLANNING DISTRICT 6	6	10	5	8	6	5	11	10	9	8	5	6	9	8	7
AUGUSTA COUNTY	2	4	1	1	2	1	5	6	5	3	1	2	3	2	1
BATH COUNTY			1									1	1		1
HIGHLAND COUNTY								1							
ROCKBRIDGE COUNTY		1				2	2		1		2			1	
ROCKINGHAM COUNTY	1	3	1	2	1	2	1	1	1	2	1		1	1	1
BUENA VISTA CITY															
HARRISONBURG CITY	2	1	1	2	1			2	1	2		1		1	2
LEXINGTON CITY															
STAUNTON CITY					2		1		1	1		2	4	2	
WAYNESBORO CITY	1	1	1	3			2				1			1	2
PLANNING DISTRICT 7	4	6	10	6	3	6	4	4	4	12	3	5	7	2	3
CLARKE COUNTY		1	2		1	1	1	1					2		
FREDERICK COUNTY	1		2	2	2	3	1	1	1	8	3	2	3	1	1
PAGE COUNTY		1	1	1					1					1	
SHENANDOAH COUNTY	2	3	1	1			1	1	1			2	1		1
WARREN COUNTY	1	1	1	1		1		1		3					
WINCHESTER CITY			3	1		1	1		1	1		1	1		1
PLANNING DISTRICT 8	49	41	51	50	134	31	45	37	61	57	51	61	46	34	34
ARLINGTON COUNTY	6	5	5	7	11	5	2	3	3	6	3	6	1	1	2
FAIRFAX COUNTY	22	18	26	26	70	14	15	16	27	30	21	28	25	18	13
LOUDOUN COUNTY	3	3	2	1	7	2	1	3	6	4	1	3	5	1	2
PRINCE WILLIAM COUNTY	8	7	12	10	28	5	15	8	10	12	12	15	12	9	12
ALEXANDRIA CITY	7	6	5	5	16	3	7	4	10	4	9	4	3	2	3
FAIRFAX CITY	1	1			1	1				1	1	1			
FALLS CHURCH CITY												1			
MANASSAS CITY	2		1	1	1	1	4	2	5		2	3		2	2
MANASSAS PARK CITY		1					1	1			2			1	
PLANNING DISTRICT 9	4	8	2	2	8	3	8	1	8	5	6	4	5	6	7
CULPEPER COUNTY		4		1	3	1			1	2	1				3
FAUQUIER COUNTY	3	3	2		2		4		3	2	3	2	3	3	1
MADISON COUNTY		1				1	2					1	1		3
ORANGE COUNTY	1			1	1	1	1	1	4	1	1	1	1	2	
RAPPAHANNOCK COUNTY					2		1				1			1	
PLANNING DISTRICT 10	10	6	8	13	10	7	8	7	3	5	8	10	3	9	6
ALBEMARLE COUNTY	3	1	2	4	5		3	3		2		1		1	3
FLUVANNA COUNTY	1		1									4		1	
GREENE COUNTY		3		1			5		1					1	
LOUISA COUNTY	2			4	1	2				1	3	1	2	3	
NELSON COUNTY				1	2				1		2		1	1	1
CHARLOTTESVILLE CITY	4	2	5	3	2	5		4	1	2	3	4		2	2
PLANNING DISTRICT 11	10	11	12	13	9	15	6	5	10	7	6	9	8	12	8
AMHERST COUNTY		1	1	5	1	1	1	1			1	1	1		1
APPOMATTOX COUNTY		1	1			1			2				2	7	1
BEDFORD COUNTY	3	3	2	4	2	3				1	2	1	1	1	1
CAMPBELL COUNTY	3		3	1	1	2	1	1	1	4	2	3	4	3	1
BEDFORD CITY		2										1			
LYNCHBURG CITY	4	4	5	3	5	8	4	3	7	2	1	3		1	4

[continued]

TABLE 30
TOTAL RESIDENT DEATHS FROM HOMICIDE AND LEGAL INTERVENTION
BY PLANNING DISTRICT AND CITY OR COUNTY
VIRGINIA, 1997-2011

PLANNING DISTRICT CITY / COUNTY	YEAR														
	1997	1998	1999	2000	2001	2002	2003	2004	2005	2006	2007	2008	2009	2010	2011
COMMONWEALTH OF VIRGINIA	509	416	432	449	502	397	458	412	493	426	429	387	405	384	338
PLANNING DISTRICT 12	23	21	23	29	23	27	16	18	21	19	18	24	21	21	21
FRANKLIN COUNTY	2	1	1	2	3	3	3	2		2	1	1	4	4	2
HENRY COUNTY	10	7	4	6	10	7	4	4	7	8	3	8	6	2	6
PATRICK COUNTY	2	2	1	1	1			2	2		1	1			1
PITTSYLVANIA COUNTY	3	2	2	3	5	8	3	3	4	3	3	3	2	5	3
DANVILLE CITY	6	5	9	11	4	6	5	5	7	6	8	11	9	7	7
MARTINSVILLE CITY		4	6	6		3	1	2	1		2			3	2
PLANNING DISTRICT 13	7	16	9	7	8	11	8	5	7	2	6	9	3	7	4
BRUNSWICK COUNTY	1	4	1	2	2	1	3		3	2	1	2			1
HALIFAX COUNTY	2	4	4	3	4	7	4	3	2		4	3		5	2
MECKLENBURG COUNTY	4	8	4	2	2	3	1	2	2		1	4	3	2	1
PLANNING DISTRICT 14	5	7	4	7	5	8	5	1	10	6	7	5	10	3	2
AMELIA COUNTY				1			1					1		2	
BUCKINGHAM COUNTY	1			1			3		2	1	2		1	1	1
CHARLOTTE COUNTY	1	1	1		1	2				2		1	1		
CUMBERLAND COUNTY		1	1	2	1	1			3		2		2		
LUNENBURG COUNTY	1		1			1	1		1	3	1	2	1		
NOTTOWAY COUNTY	1	1	1	1		2			2		1		1		
PRINCE EDWARD COUNTY	1	4		2	3	2		1	2		1	1	4		1
PLANNING DISTRICT 15	174	128	111	103	93	107	137	132	123	105	85	77	63	70	70
CHARLES CITY COUNTY	1	2				1	2		1			1			1
CHESTERFIELD COUNTY	23	10	9	14	8	11	21	19	19	17	13	13	11	12	14
GOOCHLAND COUNTY		1	1			1	2	1		1		1	1	1	
HANOVER COUNTY	6	3	4	5	2	5	3	5	3	3		3	1	3	4
HENRICO COUNTY	32	30	21	18	20	12	21	31	17	14	9	18	19	12	14
NEW KENT COUNTY	2		2	1	1				1			1	1		
POWHATAN COUNTY	1	1			2	1					1	4	1	1	2
RICHMOND CITY	109	81	74	65	60	76	88	76	82	70	62	36	29	41	35
PLANNING DISTRICT 16	8	8	7	9	15	4	7	8	3	8	15	10	13	7	6
CAROLINE COUNTY	3	1	1	1	1		1	1	1	4	2			1	1
KING GEORGE COUNTY		1	1	2	1			1				1	1		
SPOTSYLVANIA COUNTY	2	1	3		3	1	1	3		3	4	1	4	4	3
STAFFORD COUNTY	3	2		2	6	2	5	3	1	1	7	8	7	2	2
FREDERICKSBURG CITY		3	2	4	4	1			1		2		1		
PLANNING DISTRICT 17	2	3	3	1	5	2		2	2	4	1	1		4	1
LANCASTER COUNTY					2	1			1	1				2	1
NORTHUMBERLAND COUNTY					3			1		2	1				
RICHMOND COUNTY	1	3	1											1	
WESTMORELAND COUNTY	1		2	1		1		1	1	1		1		1	
PLANNING DISTRICT 18	4	2	4	2	4	6	5	4	5	2	4	1	1	2	5
ESSEX COUNTY				1	2	1		2	1	1				1	1
GLOUCESTER COUNTY		1	2	1	1	2	1	1				1		1	2
KING AND QUEEN COUNTY	1				1		1		1		1				
KING WILLIAM COUNTY	2		2			1	2		2		2				1
MATHEWS COUNTY						1							1		
MIDDLESEX COUNTY	1	1				1	1	1	1	1	1				1
PLANNING DISTRICT 19	23	13	20	20	13	16	14	20	13	23	15	11	21	23	14
DINWIDDIE COUNTY	1	3	2		1	4	1	3	2	3	1	1	2		1
GREENSVILLE COUNTY	2			2		2	1	1		3		1	3	1	
PRINCE GEORGE COUNTY	2	1	1	2		1	1	3		1	2	1	2	1	1
SURRY COUNTY	1			1		2			2					3	
SUSSEX COUNTY	2	1	2		2		2	3		2		2		1	
COLONIAL HEIGHTS CITY	1	1	2	1		1	1	5		1					3
EMPORIA CITY	1	2		1	2			1	1		1	1		1	2
HOPEWELL CITY	2	2	5	3	1	1	2	1	1	4	5	3	2	4	2
PETERSBURG CITY	11	3	8	10	7	5	6	3	7	9	6	2	12	12	5
PLANNING DISTRICT 20	113	67	96	94	80	67	100	88	130	89	108	84	109	86	75
ISLE OF WIGHT COUNTY		2	3	1			2	2		1	2	4	2		1
SOUTHAMPTON COUNTY	1		3		2		1	3	1		2		3	2	
CHESAPEAKE CITY	15	2	16	17	11	9	10	15	17	12	14	13	17	17	11
FRANKLIN CITY	1				1			1		1	1		1	1	
NORFOLK CITY	41	30	32	34	31	36	38	33	57	29	47	27	45	27	27
PORTSMOUTH CITY	22	20	19	20	14	12	14	11	23	17	17	14	16	14	16
SUFFOLK CITY	8	3	7	3	6	3	3	3	9	7	7	6	7	7	5
VIRGINIA BEACH CITY	25	10	16	19	15	7	32	20	23	22	18	20	18	18	15
PLANNING DISTRICT 21	30	31	40	35	44	35	46	33	35	35	41	26	41	42	33
JAMES CITY COUNTY	2	1	1	3	2	2	1		3	1	2	1			3
YORK COUNTY			2		1	1	1	1	2	2		1	2		2
HAMPTON CITY	13	12	16	11	17	11	15	12	12	10	11	10	13	18	11
NEWPORT NEWS CITY	15	18	21	21	24	21	29	20	17	20	28	13	26	24	17
POQUOSON CITY										1					
WILLIAMSBURG CITY									1	1		1			
PLANNING DISTRICT 22	2	5	1	3	4	2	2	5	1	7	8	3	2	5	6
ACCOMACK COUNTY		2	1	2	4	2	2	3		5	6	3	2	3	6
NORTHAMPTON COUNTY	2	3		1				2	1	2	2			2	
PLANNING DISTRICT 23	143	98	136	129	124	102	146	121	165	124	149	110	150	128	108
UNKNOWN VIRGINIA															

NOTE: PLANNING DISTRICT 23, THE HAMPTON ROADS PLANNING DISTRICT, IS THE AGGREGATE OF PLANNING DISTRICTS 20 AND 21.

POPULATION DATA

Highlights

- In 2011, the population of Virginia was estimated to be 8,096,604; an increase of 1.2 percent over last year.
- The 2011 Virginia Hispanic population was estimated to be 660,730; an increase of 4.6 percent over the previous year.
- For 2011, the largest percentage increase in population from the previous year was in Manassas Park City at 7.4 percent, and the largest decrease was in Highland County at 2.3 percent.

NOTE: Population Projections – The data for the population tables in this Appendix are derived from a release of the National Center for Health Statistics (NCHS) with the approval of the U.S. Bureau of the Census. They are mid-year projections by NCHS for each city and county in Virginia arranged in planning district order for the state total population and the Hispanic sub sector. The projections are for the White, Black, Asian and Pacific Islander, and Native American races by sex through ages 85 and over.

TABLE 1
TOTAL POPULATION PROJECTIONS BY THE U.S. BUREAU OF THE CENSUS BY AGE
BY PLANNING DISTRICT AND CITY OR COUNTY
VIRGINIA, 2011

PLANNING DISTRICT AND CITY / COUNTY	YEAR 2011 POPULATION PROJECTIONS BY THE U.S. BUREAU OF THE CENSUS											
	TOTAL ALL AGES	AGES 0-4	AGES 5-14	AGES 15-19	AGES 20-24	AGES 25-34	AGES 35-44	AGES 45-54	AGES 55-64	AGES 65-74	AGES 75-84	AGES 85 UP
COMMONWEALTH OF VIRGINIA	8,096,604	510,187	1,028,958	544,275	584,194	1,119,591	1,093,634	1,209,404	995,298	573,295	309,721	128,047
PLANNING DISTRICT 1	93,891	5,012	10,562	5,587	6,271	11,690	12,651	13,476	13,362	8,808	4,799	1,673
LEE COUNTY	25,146	1,302	2,886	1,354	1,534	3,254	3,584	3,738	3,612	2,360	1,153	369
SCOTT COUNTY	23,126	1,132	2,459	1,215	1,212	2,466	2,971	3,415	3,439	2,736	1,537	544
WISE COUNTY	41,565	2,326	4,745	2,754	3,205	5,448	5,599	5,745	5,737	3,406	1,916	684
NORTON CITY	4,054	252	472	264	320	522	497	578	574	306	193	76
PLANNING DISTRICT 2	112,786	5,613	12,546	6,505	6,224	13,059	14,505	17,565	17,461	11,282	6,005	2,021
BUCHANAN COUNTY	23,581	1,045	2,438	1,318	1,336	2,821	3,110	3,931	3,694	2,441	1,134	313
DICKENSON COUNTY	15,741	836	1,858	868	829	1,842	1,998	2,428	2,393	1,601	801	287
RUSSELL COUNTY	28,749	1,493	3,209	1,678	1,611	3,209	3,744	4,586	4,391	2,822	1,520	486
TAZEWELL COUNTY	44,715	2,239	5,041	2,641	2,448	5,187	5,653	6,620	6,983	4,418	2,550	935
PLANNING DISTRICT 3	192,920	9,650	21,806	11,207	10,514	20,579	24,978	28,810	28,943	20,314	11,814	4,305
BLAND COUNTY	6,818	272	686	368	329	806	1,056	1,032	1,048	742	354	125
CARROLL COUNTY	29,981	1,516	3,483	1,659	1,443	2,912	3,889	4,512	4,654	3,359	1,887	667
GRAYSON COUNTY	15,328	662	1,599	893	753	1,383	1,896	2,324	2,548	1,784	1,089	397
SMYTH COUNTY	32,029	1,653	3,684	1,925	1,860	3,349	4,187	4,720	4,706	3,272	1,982	691
WASHINGTON COUNTY	54,827	2,651	6,062	3,233	3,094	5,940	7,080	8,441	8,382	5,759	3,149	1,036
WYTHE COUNTY	29,204	1,480	3,411	1,666	1,442	3,238	3,896	4,398	4,340	3,043	1,686	604
BRISTOL CITY	17,750	982	2,037	1,049	1,193	2,230	2,128	2,442	2,349	1,683	1,163	494
GALAX CITY	6,983	434	844	414	400	721	846	941	916	672	504	291
PLANNING DISTRICT 4	177,865	8,157	16,701	17,248	31,678	20,324	19,631	20,563	20,284	13,245	7,131	2,903
FLOYD COUNTY	15,378	835	1,883	873	706	1,565	1,958	2,342	2,420	1,665	794	337
GILES COUNTY	17,124	891	2,080	984	911	1,764	2,217	2,502	2,607	1,795	963	410
MONTGOMERY COUNTY	94,342	4,157	7,860	10,952	22,398	11,887	9,487	9,402	8,667	5,303	2,964	1,265
PULASKI COUNTY	34,607	1,689	3,742	1,893	1,851	3,639	4,763	5,166	5,508	3,735	1,931	690
RADFORD CITY	16,414	585	1,136	2,546	5,812	1,469	1,206	1,151	1,082	747	479	201
PLANNING DISTRICT 5	274,556	15,555	32,576	17,079	16,162	31,741	34,867	41,524	39,571	23,850	15,038	6,593
ALLEGHANY COUNTY	16,175	757	1,938	1,008	738	1,460	1,933	2,476	2,531	1,906	1,010	418
BOTETOURT COUNTY	32,928	1,474	4,276	2,093	1,406	2,682	4,189	5,711	5,498	3,307	1,734	558
CRAIG COUNTY	5,099	251	626	320	249	481	639	881	804	513	246	89
ROANOKE COUNTY	92,740	4,505	11,375	6,136	4,712	9,309	12,218	14,353	13,810	8,540	5,573	2,209
COVINGTON CITY	5,939	306	686	369	356	664	736	898	795	578	371	180
ROANOKE CITY	96,714	7,052	10,906	5,110	6,410	14,615	12,293	13,674	12,783	6,795	4,588	2,488
SALEM CITY	24,961	1,210	2,769	2,043	2,291	2,530	2,859	3,531	3,350	2,211	1,516	651
PLANNING DISTRICT 6	288,121	15,299	32,412	23,391	30,260	32,707	32,785	39,420	36,312	24,429	14,867	6,239
AUGUSTA COUNTY	73,549	3,633	8,834	4,626	3,857	7,960	9,542	12,089	10,846	7,071	3,744	1,347
BATH COUNTY	4,657	154	449	286	238	376	589	750	744	624	337	110
HIGHLAND COUNTY	2,267	66	190	110	85	168	201	384	461	370	162	70
ROCKBRIDGE COUNTY	22,375	1,012	2,399	1,220	1,309	2,123	2,565	3,401	3,615	2,616	1,538	577
ROCKINGHAM COUNTY	76,589	4,475	10,244	5,319	4,641	8,377	9,571	11,636	10,223	6,431	4,004	1,668
BUENA VISTA CITY	6,636	392	791	510	664	797	739	825	835	624	319	140
HARRISONBURG CITY	49,973	2,517	3,948	7,417	14,431	6,358	4,048	3,838	3,184	1,954	1,472	806
LEXINGTON CITY	6,995	162	355	1,298	2,162	492	374	441	564	504	431	212
STAUNTON CITY	23,769	1,347	2,451	1,459	1,582	3,069	2,670	3,167	3,271	2,350	1,639	764
WAYNESBORO CITY	21,311	1,541	2,751	1,146	1,291	2,987	2,486	2,889	2,569	1,885	1,221	545
PLANNING DISTRICT 7	224,507	13,468	29,241	14,953	13,107	26,033	29,135	35,354	29,364	19,113	10,550	4,189
CLARKE COUNTY	14,258	726	1,797	1,002	573	1,254	1,717	2,629	2,195	1,288	778	299
FREDERICK COUNTY	79,666	4,937	11,218	5,432	4,465	9,516	11,023	12,796	9,844	6,141	3,114	1,180
PAGE COUNTY	23,958	1,248	2,871	1,433	1,263	2,606	3,057	3,722	3,455	2,413	1,388	502
SHENANDOAH COUNTY	42,289	2,400	5,118	2,570	2,213	4,492	5,232	6,289	5,929	4,504	2,475	1,067
WARREN COUNTY	37,749	2,288	5,006	2,606	2,316	4,209	5,031	6,393	4,930	2,935	1,471	564
WINCHESTER CITY	26,587	1,869	3,231	1,910	2,277	3,956	3,075	3,525	3,011	1,832	1,324	577
PLANNING DISTRICT 8	2,295,340	165,416	312,026	138,024	127,608	380,065	364,868	347,900	254,934	123,027	56,479	24,993
ARLINGTON COUNTY	216,004	12,433	17,623	7,380	15,851	61,303	34,370	26,571	21,738	10,762	5,165	2,808
FAIRFAX COUNTY	1,100,692	74,168	146,779	69,924	58,660	162,061	165,235	174,522	137,153	67,006	31,405	13,779
LOUDOUN COUNTY	325,405	27,420	56,479	20,906	13,127	44,112	60,364	51,537	29,040	13,493	6,368	2,559
PRINCE WILLIAM COUNTY	419,006	33,971	66,844	28,909	25,779	62,608	66,480	63,356	41,223	19,479	7,663	2,694
ALEXANDRIA CITY	144,301	10,622	11,565	4,931	7,786	35,595	25,358	18,941	16,072	7,842	3,559	2,030
FAIRFAX CITY	22,549	1,383	2,485	1,338	2,015	3,166	3,025	3,336	2,760	1,591	947	503
FALLS CHURCH CITY	12,751	819	1,751	896	579	1,664	1,883	2,065	1,792	747	353	202
MANASSAS CITY	39,300	3,219	6,080	2,739	2,753	6,545	5,642	5,562	4,003	1,625	776	356
MANASSAS PARK CITY	15,332	1,381	2,420	1,001	1,058	3,011	2,511	2,010	1,153	482	243	62
PLANNING DISTRICT 9	168,098	10,063	23,077	11,097	8,550	18,091	21,871	27,740	22,799	14,654	7,438	2,718
CULPEPER COUNTY	47,476	3,290	6,803	3,164	2,573	6,014	6,479	7,383	5,771	3,589	1,775	635
FAUQUIER COUNTY	66,071	3,784	9,522	4,571	3,357	6,507	8,763	11,854	9,005	5,194	2,563	951
MADISON COUNTY	13,169	703	1,606	823	674	1,295	1,508	2,104	2,035	1,400	720	301
ORANGE COUNTY	33,938	1,944	4,314	2,095	1,603	3,663	4,291	5,158	4,641	3,572	1,970	687
RAPPAHANNOCK COUNTY	7,444	342	832	444	343	612	830	1,241	1,347	899	410	144
PLANNING DISTRICT 10	237,277	13,496	26,731	17,489	21,997	31,526	28,238	33,609	30,742	18,776	10,331	4,342
ALBEMARLE COUNTY	100,553	5,660	12,108	9,106	6,761	13,113	11,791	14,360	13,093	7,549	4,656	2,356
FLUVANNA COUNTY	26,061	1,535	3,282	1,585	1,144	3,077	3,813	4,053	3,379	2,460	1,375	358
GREENE COUNTY	18,660	1,311	2,613	1,084	928	2,255	2,517	3,041	2,430	1,545	669	267
LOUISA COUNTY	33,395	1,967	3,965	1,991	1,626	3,824	4,203	5,643	5,146	3,188	1,360	482
NELSON COUNTY	15,097	724	1,651	798	647	1,432	1,615	2,327	2,814	1,852	927	310
CHARLOTTESVILLE CITY	43,511	2,299	3,112	2,925	10,891	7,825	4,299	4,185	3,880	2,182	1,344	569
PLANNING DISTRICT 11	254,171	13,669	29,500	19,570	22,093	28,053	29,611	36,819	34,026	22,441	13,052	5,337
AMHERST COUNTY	32,167	1,673	3,707	2,332	2,253	3,298	3,825	5,000	4,542	3,115	1,797	625
APPOMATTOX COUNTY	15,041	819	1,893	913	820	1,669	1,808	2,348	2,085	1,572	832	282
BEDFORD COUNTY	69,246	3,246	8,813	4,547	3,224	6,026	8,967	11,873	10,932	7,155	3,462	1,001
CAMPBELL COUNTY	55,032	2,886	6,571	3,550	3,827	6,298	7,050	8,372	7,602	5,027	2,832	1,017
BEDFORD CITY	6,181	350	674	341	433	693	664	839	834	524	502	327
LYNCHBURG CITY	76,504	4,695	7,842	7,887	11,536	10,069	7,297	8,387	8,031	5,048	3,627	2,085

[continued]

TABLE 1
TOTAL POPULATION PROJECTIONS BY THE U.S. BUREAU OF THE CENSUS BY AGE
BY PLANNING DISTRICT AND CITY OR COUNTY
VIRGINIA, 2011

PLANNING DISTRICT AND CITY / COUNTY	YEAR 2011 POPULATION PROJECTIONS BY THE U.S. BUREAU OF THE CENSUS											
	TOTAL ALL AGES	AGES 0-4	AGES 5-14	AGES 15-19	AGES 20-24	AGES 25-34	AGES 35-44	AGES 45-54	AGES 55-64	AGES 65-74	AGES 75-84	AGES 85 UP
COMMONWEALTH OF VIRGINIA	8,096,604	510,187	1,028,958	544,275	584,194	1,119,591	1,093,634	1,209,404	995,298	573,295	309,721	128,047
PLANNING DISTRICT 12	247,805	13,614	28,507	14,831	13,907	24,823	29,376	38,378	37,139	26,530	14,946	5,754
FRANKLIN COUNTY	56,419	3,047	6,424	3,723	3,292	5,367	6,696	8,743	8,812	6,273	3,049	993
HENRY COUNTY	53,741	2,910	6,021	3,037	2,790	5,320	6,531	8,382	7,784	6,188	3,516	1,262
PATRICK COUNTY	18,390	825	1,961	983	795	1,639	2,343	2,855	2,911	2,355	1,274	449
PITTSYLVANIA COUNTY	62,844	3,166	7,522	3,739	3,173	6,285	7,709	10,380	9,749	6,549	3,359	1,213
DANVILLE CITY	42,852	2,785	5,008	2,574	3,071	4,711	4,514	5,908	6,071	3,934	2,877	1,399
MARTINSVILLE CITY	13,559	881	1,571	775	786	1,501	1,583	2,110	1,812	1,231	871	438
PLANNING DISTRICT 13	85,882	4,205	9,905	5,204	4,756	9,077	9,864	12,624	13,215	9,471	5,494	2,067
BRUNSWICK COUNTY	17,204	782	1,797	1,135	1,292	2,200	2,060	2,524	2,451	1,654	988	321
HALIFAX COUNTY	36,056	1,913	4,466	2,273	1,741	3,487	4,130	5,236	5,663	3,948	2,268	931
MECKLENBURG COUNTY	32,622	1,510	3,642	1,796	1,723	3,390	3,674	4,864	5,101	3,869	2,238	815
PLANNING DISTRICT 14	104,614	5,508	11,582	7,490	8,928	11,913	12,466	15,567	14,256	9,437	5,364	2,103
AMELIA COUNTY	12,805	725	1,564	738	701	1,369	1,568	2,145	1,921	1,264	593	217
BUCKINGHAM COUNTY	17,278	942	1,754	957	1,109	2,279	2,417	2,814	2,460	1,501	772	273
CHARLOTTE COUNTY	12,505	645	1,593	856	684	1,197	1,402	1,953	1,812	1,269	790	304
CUMBERLAND COUNTY	9,969	606	1,233	644	622	1,088	1,179	1,474	1,453	987	527	156
LUNENBURG COUNTY	12,874	651	1,391	675	804	1,460	1,660	1,998	1,990	1,279	721	245
NOTTOWAY COUNTY	15,840	906	1,812	869	1,024	2,161	1,928	2,409	2,040	1,432	894	365
PRINCE EDWARD COUNTY	23,343	1,033	2,235	2,751	3,984	2,359	2,312	2,774	2,580	1,705	1,067	543
PLANNING DISTRICT 15	1,012,653	61,973	131,562	71,511	70,922	136,930	136,721	152,941	128,836	67,253	37,257	16,747
CHARLES CITY COUNTY	7,241	258	759	407	347	709	841	1,377	1,274	764	409	96
CHESTERFIELD COUNTY	320,277	19,547	46,604	25,147	18,170	38,323	45,388	50,124	41,977	21,006	10,188	3,803
GOOCHLAND COUNTY	21,883	960	2,529	1,203	853	1,960	3,085	4,112	3,710	2,161	976	334
HANOVER COUNTY	100,342	5,192	14,333	7,645	5,448	9,106	13,719	17,437	13,706	7,812	4,205	1,739
HENRICO COUNTY	310,445	20,168	41,275	19,590	18,150	44,914	43,433	46,072	37,642	20,004	12,791	6,406
NEW KENT COUNTY	18,822	964	2,357	1,210	873	1,926	2,661	3,362	3,045	1,649	564	211
POWHATAN COUNTY	28,110	1,260	3,521	2,196	1,392	2,762	4,238	5,003	4,075	2,405	971	287
RICHMOND CITY	205,533	13,624	20,184	14,113	25,689	37,230	23,356	25,454	23,407	11,452	7,153	3,871
PLANNING DISTRICT 16	334,986	22,378	50,535	26,352	23,254	43,039	47,427	53,689	36,585	19,096	9,142	3,489
CAROLINE COUNTY	28,674	1,938	3,762	1,652	1,580	3,899	3,782	4,412	3,720	2,354	1,152	423
KING GEORGE COUNTY	24,161	1,759	3,697	1,668	1,414	2,974	3,439	3,981	2,709	1,596	672	252
SPOTSYLVANIA COUNTY	124,327	8,078	19,222	9,522	7,307	15,389	17,768	19,889	14,406	7,588	3,693	1,465
STAFFORD COUNTY	132,133	8,767	21,076	11,151	9,047	16,666	19,442	22,474	13,437	6,327	2,809	937
FREDERICKSBURG CITY	25,691	1,836	2,778	2,359	3,906	4,111	2,996	2,933	2,313	1,231	816	412
PLANNING DISTRICT 17	50,558	2,302	4,927	2,586	2,472	4,731	5,001	7,460	8,243	7,130	4,127	1,579
LANCASTER COUNTY	11,282	432	1,025	543	433	835	919	1,521	2,027	1,782	1,195	570
NORTHUMBERLAND COUNTY	12,461	503	1,138	581	528	914	979	1,739	2,213	2,246	1,233	387
RICHMOND COUNTY	9,220	390	882	464	521	1,235	1,297	1,559	1,160	886	564	262
WESTMORELAND COUNTY	17,595	977	1,882	998	990	1,747	1,806	2,641	2,843	2,216	1,135	360
PLANNING DISTRICT 18	90,900	4,603	10,612	5,769	4,708	9,413	10,871	14,981	13,835	9,421	4,863	1,824
ESSEX COUNTY	11,205	642	1,338	755	652	1,172	1,277	1,679	1,698	1,106	650	236
GLOUCESTER COUNTY	36,901	1,826	4,447	2,530	1,990	3,968	4,626	6,505	5,379	3,383	1,636	611
KING AND QUEEN COUNTY	6,997	331	792	394	368	728	803	1,124	1,175	736	377	169
KING WILLIAM COUNTY	15,981	1,019	2,200	1,032	848	1,957	2,208	2,599	2,117	1,175	585	241
MATHEWS COUNTY	8,962	349	894	516	373	664	931	1,370	1,525	1,353	744	243
MIDDLESEX COUNTY	10,854	436	941	542	477	924	1,026	1,704	1,941	1,668	871	324
PLANNING DISTRICT 19	173,820	10,434	20,771	10,878	12,071	23,017	22,466	26,807	22,258	13,949	7,901	3,268
DINWIDDIE COUNTY	27,918	1,446	3,490	2,017	1,658	3,144	3,676	4,797	3,760	2,403	1,149	378
GREENSVILLE COUNTY	12,112	513	1,099	602	842	1,863	1,969	2,086	1,582	932	482	142
PRINCE GEORGE COUNTY	36,555	2,025	4,808	2,394	2,363	5,344	5,624	5,657	4,456	2,446	1,085	353
SURRY COUNTY	6,931	333	771	455	402	643	779	1,339	1,088	667	335	119
SUSSEX COUNTY	12,087	564	1,104	639	934	1,961	1,646	1,861	1,619	980	579	200
COLONIAL HEIGHTS CITY	17,440	1,011	2,178	1,083	1,068	2,006	2,027	2,387	2,179	1,645	1,241	615
EMPORIA CITY	5,871	360	863	392	394	679	687	751	719	495	347	184
HOPEWELL CITY	22,580	1,781	3,010	1,412	1,550	3,174	2,643	3,070	2,600	1,724	1,107	509
PETERSBURG CITY	32,326	2,401	3,448	1,884	2,860	4,203	3,415	4,859	4,255	2,657	1,576	768
PLANNING DISTRICT 20	1153351	76,822	148,113	78,963	104,349	173,325	146,214	168,131	129,905	70,649	40,012	16,868
ISLE OF WIGHT COUNTY	35,356	1,825	4,450	2,328	1,742	3,340	4,371	6,484	5,379	3,247	1,612	578
SOUTHAMPTON COUNTY	18,408	933	2,127	1,136	1,020	1,837	2,245	3,492	2,706	1,693	893	326
CHESAPEAKE CITY	225,050	14,388	32,107	16,772	14,628	29,207	30,187	37,019	26,620	13,961	7,375	2,786
FRANKLIN CITY	8,588	647	1,094	517	585	934	942	1,207	1,147	768	475	272
NORFOLK CITY	242,628	16,786	26,656	17,275	37,523	42,382	27,042	28,892	23,234	11,724	7,487	3,627
PORTSMOUTH CITY	95,684	7,126	12,126	5,840	7,811	14,716	11,131	13,126	11,266	6,442	4,072	2,028
SUFFOLK CITY	84,930	5,733	12,386	5,774	4,898	10,337	12,096	13,591	10,072	5,852	2,937	1,254
VIRGINIA BEACH CITY	442,707	29,384	57,167	29,321	36,142	70,572	58,200	64,320	49,481	26,962	15,161	5,997
PLANNING DISTRICT 21	476,790	30,257	59,980	36,036	41,948	64,613	55,304	69,253	56,053	35,335	20,151	7,860
JAMES CITY COUNTY	68,200	3,432	8,121	4,221	3,390	6,575	7,983	9,869	9,957	8,130	4,622	1,900
YORK COUNTY	66,134	3,593	9,753	5,241	4,014	7,133	8,542	11,404	8,231	4,886	2,512	825
HAMPTON CITY	136,401	8,683	16,613	10,044	12,720	19,329	15,304	20,199	16,309	9,594	5,550	2,056
NEWPORT NEWS CITY	179,611	13,568	23,053	13,176	17,423	28,772	20,991	24,584	18,585	10,523	6,264	2,672
POQUOSON CITY	12,000	477	1,654	988	547	1,009	1,507	2,140	1,737	1,155	584	202
WILLIAMSBURG CITY	14,444	504	786	2,366	3,854	1,795	977	1,057	1,234	1,047	619	205
PLANNING DISTRICT 22	45,713	2,693	5,286	2,505	2,415	4,842	4,784	6,793	7,175	5,085	2,960	1,175
ACCOMACK COUNTY	33,336	2,012	3,928	1,844	1,764	3,581	3,622	4,956	5,161	3,661	2,023	784
NORTHAMPTON COUNTY	12,377	681	1,358	661	651	1,261	1,162	1,837	2,014	1,424	937	391
PLANNING DISTRICT 23	1630141	107,079	208,093	114,999	146,297	237,938	201,518	237,384	185,958	105,984	60,163	24,728

NOTE: PLANNING DISTRICT 23, THE HAMPTON ROADS PLANNING DISTRICT, IS THE AGGREGATE OF PLANNING DISTRICTS 20 AND 21.

TABLE 2
TOTAL POPULATION PROJECTIONS BY THE U.S. BUREAU OF THE CENSUS BY RACE AND SEX
BY PLANNING DISTRICT AND CITY OR COUNTY
VIRGINIA, 2011

PLANNING DISTRICT AND CITY / COUNTY	YEAR 2011 POPULATION PROJECTIONS BY THE U.S. BUREAU OF THE CENSUS											
	TOTAL POPULATION			WHITE POPULATION			BLACK POPULATION			ALL OTHER RACES		
	TOTAL	MALE	FEMALE	TOTAL	MALE	FEMALE	TOTAL	MALE	FEMALE	TOTAL	MALE	FEMALE
COMMONWEALTH OF VIRGINIA	8,096,604	3,976,165	4,120,439	5,873,838	2,912,061	2,961,777	1,664,318	796,331	867,987	558,448	267,773	290,675
PLANNING DISTRICT 1	93,891	48,077	45,814	89,323	44,562	44,761	3,962	3,170	792	606	345	261
LEE COUNTY	25,146	13,133	12,013	23,873	12,021	11,852	1,081	975	106	192	137	55
SCOTT COUNTY	23,126	11,524	11,602	22,812	11,370	11,442	207	102	105	107	52	55
WISE COUNTY	41,565	21,537	20,028	38,982	19,475	19,507	2,356	1,950	406	227	112	115
NORTON CITY	4,054	1,883	2,171	3,656	1,696	1,960	318	143	175	80	44	36
PLANNING DISTRICT 2	112,786	56,174	56,612	109,477	54,027	55,450	2,647	1,830	817	662	317	345
BUCHANAN COUNTY	23,581	12,084	11,497	22,802	11,436	11,366	683	604	79	96	44	52
DICKENSON COUNTY	15,741	7,881	7,860	15,577	7,806	7,771	107	49	58	57	26	31
RUSSELL COUNTY	28,749	14,063	14,686	28,288	13,810	14,478	345	197	148	116	56	60
TAZEWELL COUNTY	44,715	22,146	22,569	42,810	20,975	21,835	1,512	980	532	393	191	202
PLANNING DISTRICT 3	192,920	94,569	98,351	186,129	91,045	95,084	5,429	2,867	2,562	1,362	657	705
BLAND COUNTY	6,818	3,762	3,056	6,534	3,535	2,999	257	213	44	27	14	13
CARROLL COUNTY	29,981	14,802	15,179	29,507	14,559	14,948	294	162	132	180	81	99
GRAYSON COUNTY	15,328	7,510	7,818	14,858	7,262	7,596	401	214	187	69	34	35
SMYTH COUNTY	32,029	15,638	16,391	31,052	15,157	15,895	812	411	401	165	70	95
WASHINGTON COUNTY	54,827	26,996	27,831	53,495	26,300	27,195	937	498	439	395	198	197
WYTHE COUNTY	29,204	14,258	14,946	27,950	13,632	14,318	1,038	516	522	216	110	106
BRISTOL CITY	17,750	8,351	9,399	16,357	7,641	8,716	1,168	602	566	225	108	117
GALAX CITY	6,983	3,252	3,731	6,376	2,959	3,417	522	251	271	85	42	43
PLANNING DISTRICT 4	177,865	89,808	88,057	162,297	81,559	80,738	8,630	4,464	4,166	6,938	3,785	3,153
FLOYD COUNTY	15,378	7,705	7,673	14,919	7,481	7,438	385	192	193	74	32	42
GILES COUNTY	17,124	8,398	8,726	16,687	8,180	8,507	345	170	175	92	48	44
MONTGOMERY COUNTY	94,342	48,866	45,476	83,919	43,120	40,799	4,428	2,378	2,050	5,995	3,368	2,627
PULASKI COUNTY	34,607	17,131	17,476	32,347	15,965	16,382	1,986	1,041	945	274	125	149
RADFORD CITY	16,414	7,708	8,706	14,425	6,813	7,612	1,486	683	803	503	212	291
PLANNING DISTRICT 5	274,556	132,084	142,472	228,861	110,240	118,621	39,314	18,760	20,554	6,381	3,084	3,297
ALLEGHANY COUNTY	16,175	7,906	8,269	15,196	7,415	7,781	886	445	441	93	46	47
BOTETOURT COUNTY	32,928	16,287	16,641	31,437	15,514	15,923	1,182	634	548	309	139	170
CRAIG COUNTY	5,099	2,530	2,569	5,046	2,502	2,544	28	18	10	25	10	15
ROANOKE COUNTY	92,740	44,320	48,420	84,371	40,303	44,068	5,425	2,624	2,801	2,944	1,393	1,551
COVINGTON CITY	5,939	2,907	3,032	5,059	2,456	2,603	823	426	397	57	25	32
ROANOKE CITY	96,714	46,254	50,460	65,304	31,396	33,908	29,000	13,652	15,348	2,410	1,206	1,204
SALEM CITY	24,961	11,880	13,081	22,448	10,654	11,794	1,970	961	1,009	543	265	278
PLANNING DISTRICT 6	288,121	140,774	147,347	265,299	128,957	136,342	17,237	9,120	8,117	5,585	2,697	2,888
AUGUSTA COUNTY	73,549	37,319	36,230	69,462	34,752	34,710	3,398	2,231	1,167	689	336	353
BATH COUNTY	4,657	2,347	2,310	4,380	2,197	2,183	257	142	115	20	8	12
HIGHLAND COUNTY	2,267	1,123	1,144	2,245	1,109	1,136	12	8	4	10	6	4
ROCKBRIDGE COUNTY	22,375	11,031	11,344	21,352	10,532	10,820	773	388	385	250	111	139
ROCKINGHAM COUNTY	76,589	37,580	39,009	73,724	36,070	37,654	1,800	1,002	798	1,065	508	557
BUENA VISTA CITY	6,636	3,106	3,530	6,099	2,853	3,246	409	198	211	128	55	73
HARRISONBURG CITY	49,973	23,475	26,498	43,321	20,150	23,171	4,049	2,048	2,001	2,603	1,277	1,326
LEXINGTON CITY	6,995	3,875	3,120	6,109	3,371	2,738	677	369	308	209	135	74
STAUNTON CITY	23,769	10,793	12,976	20,255	9,192	11,063	3,210	1,480	1,730	304	121	183
WAYNESBORO CITY	21,311	10,125	11,186	18,352	8,731	9,621	2,652	1,254	1,398	307	140	167
PLANNING DISTRICT 7	224,507	111,095	113,412	208,291	102,838	105,453	12,047	6,274	5,773	4,169	1,983	2,186
CLARKE COUNTY	14,258	7,113	7,145	13,157	6,556	6,601	844	437	407	257	120	137
FREDERICK COUNTY	79,666	39,591	40,075	74,001	36,699	37,302	4,088	2,167	1,921	1,577	725	852
PAGE COUNTY	23,958	11,783	12,175	23,185	11,385	11,800	611	331	280	162	67	95
SHENANDOAH COUNTY	42,289	20,656	21,633	40,712	19,854	20,858	1,108	580	528	469	222	247
WARREN COUNTY	37,749	18,788	18,961	34,997	17,406	17,591	2,044	1,045	999	708	337	371
WINCHESTER CITY	26,587	13,164	13,423	22,239	10,938	11,301	3,352	1,714	1,638	996	512	484
PLANNING DISTRICT 8	2,295,340	1,136,939	1,158,401	1,630,905	816,677	814,228	303,037	146,454	156,583	361,398	173,808	187,590
ARLINGTON COUNTY	216,004	108,111	107,893	170,197	86,252	83,945	20,858	10,136	10,722	24,949	11,723	13,226
FAIRFAX COUNTY	1,100,692	544,763	555,929	767,431	384,075	383,356	114,880	55,407	59,473	218,381	105,281	113,100
LOUDOUN COUNTY	325,405	160,917	164,488	242,738	120,772	121,966	28,357	13,747	14,610	54,310	26,398	27,912
PRINCE WILLIAM COUNTY	419,006	208,488	210,518	282,465	142,626	139,839	94,536	45,783	48,753	42,005	20,079	21,926
ALEXANDRIA CITY	144,301	69,762	74,539	99,188	48,373	50,815	33,375	15,884	17,491	11,738	5,505	6,233
FAIRFAX CITY	22,549	11,058	11,491	17,008	8,343	8,665	1,469	719	750	4,072	1,996	2,076
FALLS CHURCH CITY	12,751	6,272	6,479	10,650	5,277	5,373	694	359	335	1,407	636	771
MANASSAS CITY	39,300	19,788	19,512	30,054	15,221	14,833	6,456	3,211	3,245	2,790	1,356	1,434
MANASSAS PARK CITY	15,332	7,780	7,552	11,174	5,738	5,436	2,412	1,208	1,204	1,746	834	912
PLANNING DISTRICT 9	168,098	83,440	84,658	143,872	71,192	72,680	20,815	10,637	10,178	3,411	1,611	1,800
CULPEPER COUNTY	47,476	24,080	23,396	38,089	19,081	19,008	8,133	4,350	3,783	1,254	649	605
FAUQUIER COUNTY	66,071	32,588	33,483	58,450	28,907	29,543	6,117	2,998	3,119	1,504	683	821
MADISON COUNTY	13,169	6,412	6,757	11,620	5,613	6,007	1,421	740	681	128	59	69
ORANGE COUNTY	33,938	16,640	17,298	28,750	14,113	14,637	4,730	2,331	2,399	458	196	262
RAPPAHANNOCK COUNTY	7,444	3,720	3,724	6,963	3,478	3,485	414	218	196	67	24	43
PLANNING DISTRICT 10	237,277	114,113	123,164	193,547	93,597	99,950	33,649	15,808	17,841	10,081	4,708	5,373
ALBEMARLE COUNTY	100,553	48,247	52,306	84,193	40,457	43,736	10,770	5,155	5,615	5,590	2,635	2,955
FLUVANNA COUNTY	26,061	11,948	14,113	21,533	10,084	11,449	4,264	1,763	2,501	264	101	163
GREENE COUNTY	18,660	9,214	9,446	16,881	8,341	8,540	1,423	717	706	356	156	200
LOUISA COUNTY	33,395	16,480	16,915	26,795	13,295	13,500	6,239	3,025	3,214	361	160	201
NELSON COUNTY	15,097	7,373	7,724	12,796	6,286	6,510	2,142	1,008	1,134	159	79	80
CHARLOTTESVILLE CITY	43,511	20,851	22,660	31,349	15,134	16,215	8,811	4,140	4,671	3,351	1,577	1,774
PLANNING DISTRICT 11	254,171	122,572	131,599	202,557	98,077	104,480	46,617	22,075	24,542	4,997	2,420	2,577
AMHERST COUNTY	32,167	15,328	16,839	25,259	11,976	13,283	6,382	3,121	3,261	526	231	295
APPOMATTOX COUNTY	15,041	7,324	7,717	11,802	5,780	6,022	3,145	1,501	1,644	94	43	51
BEDFORD COUNTY	69,246	34,330	34,916	63,823	31,665	32,158	4,383	2,192	2,191	1,040	473	567
CAMPBELL COUNTY	55,032	26,791	28,241	45,894	22,376	23,518	8,292	3,998	4,294	846	417	429
BEDFORD CITY	6,181	2,851	3,330	4,812	2,233	2,579	1,314	594	720	55	24	31
LYNCHBURG CITY	76,504	35,948	40,556	50,967	24,047	26,920	23,101	10,669	12,432	2,436	1,232	1,204

[continued]

TABLE 2
TOTAL POPULATION PROJECTIONS BY THE U.S. BUREAU OF THE CENSUS BY RACE AND SEX
BY PLANNING DISTRICT AND CITY OR COUNTY
VIRGINIA, 2011

PLANNING DISTRICT AND CITY / COUNTY	YEAR 2011 POPULATION PROJECTIONS BY THE U.S. BUREAU OF THE CENSUS											
	TOTAL POPULATION			WHITE POPULATION			BLACK POPULATION			ALL OTHER RACES		
	TOTAL	MALE	FEMALE	TOTAL	MALE	FEMALE	TOTAL	MALE	FEMALE	TOTAL	MALE	FEMALE
COMMONWEALTH OF VIRGINIA	8,096,604	3,976,165	4,120,439	5,873,838	2,912,061	2,961,777	1,664,318	796,331	867,987	558,448	267,773	290,675
PLANNING DISTRICT 12	247,805	119,302	128,503	185,326	90,183	95,143	59,961	27,898	32,063	2,518	1,221	1,297
FRANKLIN COUNTY	56,419	27,808	28,611	50,823	25,073	25,750	4,980	2,443	2,537	616	292	324
HENRY COUNTY	53,741	25,912	27,829	40,990	19,858	21,132	12,254	5,819	6,435	497	235	262
PATRICK COUNTY	18,390	9,012	9,378	17,027	8,352	8,675	1,220	597	623	143	63	80
PITTSYLVANIA COUNTY	62,844	30,804	32,040	48,239	23,824	24,415	14,152	6,754	7,398	453	226	227
DANVILLE CITY	42,852	19,605	23,247	21,126	9,844	11,282	21,114	9,446	11,668	612	315	297
MARTINSVILLE CITY	13,559	6,161	7,398	7,121	3,232	3,889	6,241	2,839	3,402	197	90	107
PLANNING DISTRICT 13	85,882	42,390	43,492	49,543	24,316	25,227	35,542	17,680	17,862	797	394	403
BRUNSWICK COUNTY	17,204	9,017	8,187	7,185	3,672	3,513	9,899	5,290	4,609	120	55	65
HALIFAX COUNTY	36,056	17,212	18,844	22,305	10,774	11,531	13,456	6,284	7,172	295	154	141
MECKLENBURG COUNTY	32,622	16,161	16,461	20,053	9,870	10,183	12,187	6,106	6,081	382	185	197
PLANNING DISTRICT 14	104,614	53,617	50,997	68,282	34,835	33,447	35,230	18,253	16,977	1,102	529	573
AMELIA COUNTY	12,805	6,271	6,534	9,597	4,772	4,825	3,075	1,429	1,646	133	70	63
BUCKINGHAM COUNTY	17,278	9,539	7,739	10,967	5,873	5,094	6,165	3,585	2,580	146	81	65
CHARLOTTE COUNTY	12,505	6,144	6,361	8,603	4,313	4,290	3,823	1,798	2,025	79	33	46
CUMBERLAND COUNTY	9,969	4,822	5,147	6,568	3,247	3,321	3,310	1,534	1,776	91	41	50
LUNENBURG COUNTY	12,874	6,850	6,024	8,187	4,265	3,922	4,580	2,544	2,036	107	41	66
NOTTOWAY COUNTY	15,840	8,385	7,455	9,271	4,784	4,487	6,383	3,506	2,877	186	95	91
PRINCE EDWARD COUNTY	23,343	11,606	11,737	15,089	7,581	7,508	7,894	3,857	4,037	360	168	192
PLANNING DISTRICT 15	1,012,653	486,721	525,932	662,623	324,281	338,342	301,386	138,513	162,873	48,644	23,927	24,717
CHARLES CITY COUNTY	7,241	3,574	3,667	3,118	1,626	1,492	3,540	1,691	1,849	583	257	326
CHESTERFIELD COUNTY	320,277	154,124	166,153	230,969	112,796	118,173	75,186	34,511	40,675	14,122	6,817	7,305
GOOCHLAND COUNTY	21,883	10,855	11,028	17,206	8,422	8,784	4,330	2,265	2,065	347	168	179
HANOVER COUNTY	100,342	49,286	51,056	88,114	43,367	44,747	10,139	4,956	5,183	2,089	963	1,126
HENRICO COUNTY	310,445	146,109	164,336	191,750	91,820	99,930	95,316	42,605	52,711	23,379	11,684	11,695
NEW KENT COUNTY	18,822	9,560	9,262	15,669	7,914	7,755	2,719	1,427	1,292	434	219	215
POWHATAN COUNTY	28,110	15,152	12,958	23,892	12,344	11,548	3,964	2,691	1,273	254	117	137
RICHMOND CITY	205,533	98,061	107,472	91,905	45,992	45,913	106,192	48,367	57,825	7,436	3,702	3,734
PLANNING DISTRICT 16	334,986	165,218	169,768	257,424	127,922	129,502	65,057	31,722	33,335	12,505	5,574	6,931
CAROLINE COUNTY	28,674	14,071	14,603	19,320	9,553	9,767	8,792	4,261	4,531	562	257	305
KING GEORGE COUNTY	24,161	12,168	11,993	18,992	9,667	9,325	4,623	2,245	2,378	546	256	290
SPOTSYLVANIA COUNTY	124,327	60,856	63,471	99,299	48,791	50,508	20,676	10,103	10,573	4,352	1,962	2,390
STAFFORD COUNTY	132,133	66,363	65,770	101,629	51,554	50,075	24,618	12,240	12,378	5,886	2,569	3,317
FREDERICKSBURG CITY	25,691	11,760	13,931	18,184	8,357	9,827	6,348	2,873	3,475	1,159	530	629
PLANNING DISTRICT 17	50,558	25,178	25,380	35,573	17,570	18,003	14,420	7,344	7,076	565	264	301
LANCASTER COUNTY	11,282	5,312	5,970	7,965	3,773	4,192	3,205	1,497	1,708	112	42	70
NORTHUMBERLAND COUNTY	12,461	6,072	6,389	9,184	4,532	4,652	3,188	1,495	1,693	89	45	44
RICHMOND COUNTY	9,220	5,198	4,022	6,225	3,254	2,971	2,906	1,889	1,017	89	55	34
WESTMORELAND COUNTY	17,595	8,596	8,999	12,199	6,011	6,188	5,121	2,463	2,658	275	122	153
PLANNING DISTRICT 18	90,900	44,539	46,361	73,545	36,180	37,365	15,764	7,602	8,162	1,591	757	834
ESSEX COUNTY	11,205	5,279	5,926	6,583	3,146	3,437	4,397	2,033	2,364	225	100	125
GLOUCESTER COUNTY	36,901	18,242	18,659	32,849	16,267	16,582	3,434	1,700	1,734	618	275	343
KING AND QUEEN COUNTY	6,997	3,477	3,520	4,836	2,440	2,396	2,009	952	1,057	152	85	67
KING WILLIAM COUNTY	15,981	7,803	8,178	12,546	6,166	6,380	3,022	1,427	1,595	413	210	203
MATHEWS COUNTY	8,962	4,361	4,601	8,015	3,912	4,103	856	404	452	91	45	46
MIDDLESEX COUNTY	10,854	5,377	5,477	8,716	4,249	4,467	2,046	1,086	960	92	42	50
PLANNING DISTRICT 19	173,820	88,141	85,679	91,124	46,106	45,018	79,213	40,440	38,773	3,483	1,595	1,888
DINWIDDIE COUNTY	27,918	13,723	14,195	18,244	9,168	9,076	9,354	4,417	4,937	320	138	182
GREENSVILLE COUNTY	12,112	7,588	4,524	4,717	2,904	1,813	7,302	4,632	2,670	93	52	41
PRINCE GEORGE COUNTY	36,555	20,013	16,542	23,223	12,172	11,051	12,207	7,310	4,897	1,125	531	594
SURRY COUNTY	6,931	3,415	3,516	3,663	1,888	1,775	3,214	1,498	1,716	54	29	25
SUSSEX COUNTY	12,087	7,117	4,970	4,943	2,766	2,177	7,038	4,292	2,746	106	59	47
COLONIAL HEIGHTS CITY	17,440	8,055	9,385	14,633	6,806	7,827	2,074	930	1,144	733	319	414
EMPORIA CITY	5,871	2,754	3,117	2,062	958	1,104	3,723	1,752	1,971	86	44	42
HOPEWELL CITY	22,580	10,515	12,065	13,370	6,348	7,022	8,770	3,979	4,791	440	188	252
PETERSBURG CITY	32,326	14,961	17,365	6,269	3,096	3,173	25,531	11,630	13,901	526	235	291
PLANNING DISTRICT 20	1,153,351	569,382	583,969	711,432	360,308	351,124	381,479	180,509	200,970	60,440	28,565	31,875
ISLE OF WIGHT COUNTY	35,356	17,202	18,154	25,884	12,850	13,034	8,929	4,114	4,815	543	238	305
SOUTHAMPTON COUNTY	18,408	9,511	8,897	11,223	5,780	5,443	7,031	3,653	3,378	154	78	76
CHESAPEAKE CITY	225,050	109,375	115,675	146,060	72,579	73,481	69,782	32,618	37,164	9,208	4,178	5,030
FRANKLIN CITY	8,588	3,857	4,731	3,584	1,676	1,908	4,888	2,131	2,757	116	50	66
NORFOLK CITY	242,628	125,484	117,144	122,721	67,674	55,047	108,170	51,786	56,384	11,737	6,024	5,713
PORTSMOUTH CITY	95,684	46,067	49,617	41,720	20,946	20,774	51,858	24,105	27,753	2,106	1,016	1,090
SUFFOLK CITY	84,930	40,858	44,072	45,724	22,712	23,012	37,051	17,172	19,879	2,155	974	1,181
VIRGINIA BEACH CITY	442,707	217,028	225,679	314,516	156,091	158,425	93,770	44,930	48,840	34,421	16,007	18,414
PLANNING DISTRICT 21	476,790	229,870	246,920	287,593	142,299	145,294	168,634	78,365	90,269	20,563	9,206	11,357
JAMES CITY COUNTY	68,200	32,919	35,281	56,370	27,253	29,117	9,653	4,662	4,991	2,177	1,004	1,173
YORK COUNTY	66,134	32,300	33,834	51,990	25,735	26,255	9,747	4,622	5,125	4,397	1,943	2,454
HAMPTON CITY	136,401	65,303	71,098	61,458	30,870	30,588	70,033	32,309	37,724	4,910	2,124	2,786
NEWPORT NEWS CITY	179,611	86,663	92,948	95,040	47,474	47,566	76,818	35,667	41,151	7,753	3,522	4,231
POQUOSON CITY	12,000	5,923	6,077	11,508	5,712	5,796	150	65	85	342	146	196
WILLIAMSBURG CITY	14,444	6,762	7,682	11,227	5,255	5,972	2,233	1,040	1,193	984	467	517
PLANNING DISTRICT 22	45,713	22,162	23,551	30,815	15,290	15,525	14,248	6,546	7,702	650	326	324
ACCOMACK COUNTY	33,336	16,255	17,081	23,232	11,539	11,693	9,612	4,466	5,146	492	250	242
NORTHAMPTON COUNTY	12,377	5,907	6,470	7,583	3,751	3,832	4,636	2,080	2,556	158	76	82
PLANNING DISTRICT 23	1,630,141	799,252	830,889	999,025	502,607	496,418	550,113	258,874	291,239	81,003	37,771	43,232

NOTE: PLANNING DISTRICT 23, THE HAMPTON ROADS PLANNING DISTRICT, IS THE AGGREGATE OF PLANNING DISTRICTS 20 AND 21.

TABLE 3
TOTAL POPULATION PROJECTIONS BY THE U.S. BUREAU OF THE CENSUS BY SELECTED AGE GROUPS BY SEX BY PLANNING DISTRICT AND CITY OR COUNTY
VIRGINIA, 2011

PLANNING DISTRICT AND CITY / COUNTY	YEAR 2011 POPULATION PROJECTIONS BY THE U.S. BUREAU OF THE CENSUS											
	TOTAL POPULATION			AGES UNDER 25			AGES 25-64			AGES 65 AND OVER		
	TOTAL	MALE	FEMALE	TOTAL	MALE	FEMALE	TOTAL	MALE	FEMALE	TOTAL	MALE	FEMALE
COMMONWEALTH OF VIRGINIA	8,096,604	3,976,165	4,120,439	2,667,614	1,364,789	1,302,825	4,417,927	2,172,727	2,245,200	1,011,063	438,649	572,414
PLANNING DISTRICT 1	93,891	48,077	45,814	27,432	14,353	13,079	51,179	26,945	24,234	15,280	6,779	8,501
LEE COUNTY	25,146	13,133	12,013	7,076	3,722	3,354	14,188	7,676	6,512	3,882	1,735	2,147
SCOTT COUNTY	23,126	11,524	11,602	6,018	3,080	2,938	12,291	6,240	6,051	4,817	2,204	2,613
WISE COUNTY	41,565	21,537	20,028	13,030	6,923	6,107	22,529	12,002	10,527	6,006	2,612	3,394
NORTON CITY	4,054	1,883	2,171	1,308	628	680	2,171	1,027	1,144	575	228	347
PLANNING DISTRICT 2	112,786	56,174	56,612	30,888	15,912	14,976	62,590	31,782	30,808	19,308	8,480	10,828
BUCHANAN COUNTY	23,581	12,084	11,497	6,137	3,271	2,866	13,556	7,062	6,494	3,888	1,751	2,137
DICKENSON COUNTY	15,741	7,881	7,860	4,391	2,243	2,148	8,661	4,424	4,237	2,689	1,214	1,475
RUSSELL COUNTY	28,749	14,063	14,686	7,991	4,060	3,931	15,930	7,889	8,041	4,828	2,114	2,714
TAZEWELL COUNTY	44,715	22,146	22,569	12,369	6,338	6,031	24,443	12,407	12,036	7,903	3,401	4,502
PLANNING DISTRICT 3	192,920	94,569	98,351	53,177	27,339	25,838	103,310	51,409	51,901	36,433	15,821	20,612
BLAND COUNTY	6,818	3,762	3,056	1,655	888	767	3,942	2,287	1,655	1,221	587	634
CARROLL COUNTY	29,981	14,802	15,179	8,101	4,177	3,924	15,967	7,978	7,989	5,913	2,647	3,266
GRAYSON COUNTY	15,328	7,510	7,818	3,907	1,950	1,957	8,151	4,149	4,002	3,270	1,411	1,859
SMYTH COUNTY	32,029	15,638	16,391	9,122	4,678	4,444	16,962	8,368	8,594	5,945	2,592	3,353
WASHINGTON COUNTY	54,827	26,996	27,831	15,040	7,727	7,313	29,843	14,884	14,959	9,944	4,385	5,559
WYTHE COUNTY	29,204	14,258	14,946	7,999	4,162	3,837	15,872	7,737	8,135	5,333	2,359	2,974
BRISTOL CITY	17,750	8,351	9,399	5,261	2,698	2,563	9,149	4,366	4,783	3,340	1,287	2,053
GALAX CITY	6,983	3,252	3,731	2,092	1,059	1,033	3,424	1,640	1,784	1,467	553	914
PLANNING DISTRICT 4	177,865	89,808	88,057	73,784	38,810	34,974	80,802	40,798	40,004	23,279	10,200	13,079
FLOYD COUNTY	15,378	7,705	7,673	4,297	2,214	2,083	8,285	4,211	4,074	2,796	1,280	1,516
GILES COUNTY	17,124	8,398	8,726	4,866	2,502	2,364	9,090	4,514	4,576	3,168	1,382	1,786
MONTGOMERY COUNTY	94,342	48,866	45,476	45,367	24,672	20,695	39,443	20,014	19,429	9,532	4,180	5,352
PULASKI COUNTY	34,607	17,131	17,476	9,175	4,758	4,417	19,076	9,582	9,494	6,356	2,791	3,565
RADFORD CITY	16,414	7,708	8,706	10,079	4,664	5,415	4,908	2,477	2,431	1,427	567	860
PLANNING DISTRICT 5	274,556	132,084	142,472	81,372	41,135	40,237	147,703	72,048	75,655	45,481	18,901	26,580
ALLEGHANY COUNTY	16,175	7,906	8,269	4,441	2,316	2,125	8,400	4,112	4,288	3,334	1,478	1,856
BOTETOURT COUNTY	32,928	16,287	16,641	9,249	4,753	4,496	18,080	8,994	9,086	5,599	2,540	3,059
CRAIG COUNTY	5,099	2,530	2,569	1,446	738	708	2,805	1,397	1,408	848	395	453
ROANOKE COUNTY	92,740	44,320	48,420	26,728	13,484	13,244	49,690	24,070	25,620	16,322	6,766	9,556
COVINGTON CITY	5,939	2,907	3,032	1,717	899	818	3,093	1,540	1,553	1,129	468	661
ROANOKE CITY	96,714	46,254	50,460	29,478	14,800	14,678	53,365	26,021	27,344	13,871	5,433	8,438
SALEM CITY	24,961	11,880	13,081	8,313	4,145	4,168	12,270	5,914	6,356	4,378	1,821	2,557
PLANNING DISTRICT 6	288,121	140,774	147,347	101,362	50,358	51,004	141,224	70,413	70,811	45,535	20,003	25,532
AUGUSTA COUNTY	73,549	37,319	36,230	20,950	10,945	10,005	40,437	20,715	19,722	12,162	5,659	6,503
BATH COUNTY	4,657	2,347	2,310	1,127	586	541	2,459	1,245	1,214	1,071	516	555
HIGHLAND COUNTY	2,267	1,123	1,144	451	215	236	1,214	636	578	602	272	330
ROCKBRIDGE COUNTY	22,375	11,031	11,344	5,940	3,030	2,910	11,704	5,782	5,922	4,731	2,219	2,512
ROCKINGHAM COUNTY	76,589	37,580	39,009	24,679	12,460	12,219	39,807	19,712	20,095	12,103	5,408	6,695
BUENA VISTA CITY	6,636	3,106	3,530	2,357	1,160	1,197	3,196	1,515	1,681	1,083	431	652
HARRISONBURG CITY	49,973	23,475	26,498	28,313	12,841	15,472	17,428	8,947	8,481	4,232	1,687	2,545
LEXINGTON CITY	6,995	3,875	3,120	3,977	2,543	1,434	1,871	898	973	1,147	434	713
STAUNTON CITY	23,769	10,793	12,976	6,839	3,110	3,729	12,177	5,798	6,379	4,753	1,885	2,868
WAYNESBORO CITY	21,311	10,125	11,186	6,729	3,468	3,261	10,931	5,165	5,766	3,651	1,492	2,159
PLANNING DISTRICT 7	224,507	111,095	113,412	70,769	36,207	34,562	119,886	59,754	60,132	33,852	15,134	18,718
CLARKE COUNTY	14,258	7,113	7,145	4,098	2,112	1,986	7,795	3,922	3,873	2,365	1,079	1,286
FREDERICK COUNTY	79,666	39,591	40,075	26,052	13,450	12,602	43,179	21,305	21,874	10,435	4,836	5,599
PAGE COUNTY	23,958	11,783	12,175	6,815	3,424	3,391	12,840	6,444	6,396	4,303	1,915	2,388
SHENANDOAH COUNTY	42,289	20,656	21,633	12,301	6,254	6,047	21,942	10,887	11,055	8,046	3,515	4,531
WARREN COUNTY	37,749	18,788	18,961	12,216	6,212	6,004	20,563	10,330	10,233	4,970	2,246	2,724
WINCHESTER CITY	26,587	13,164	13,423	9,287	4,755	4,532	13,567	6,866	6,701	3,733	1,543	2,190
PLANNING DISTRICT 8	2,295,340	1,136,939	1,158,401	743,074	380,514	362,560	1,347,767	665,030	682,737	204,499	91,395	113,104
ARLINGTON COUNTY	216,004	108,111	107,893	53,287	26,735	26,552	143,982	73,100	70,882	18,735	8,276	10,459
FAIRFAX COUNTY	1100692	544,763	555,929	349,531	179,850	169,681	638,971	313,846	325,125	112,190	51,067	61,123
LOUDOUN COUNTY	325,405	160,917	164,488	117,932	60,064	57,868	185,053	90,996	94,057	22,420	9,857	12,563
PRINCE WILLIAM COUNTY	419,006	208,488	210,518	155,503	79,935	75,568	233,667	115,362	118,305	29,836	13,191	16,645
ALEXANDRIA CITY	144,301	69,762	74,539	34,904	17,441	17,463	95,966	46,610	49,356	13,431	5,711	7,720
FAIRFAX CITY	22,549	11,058	11,491	7,221	3,684	3,537	12,287	6,130	6,157	3,041	1,244	1,797
FALLS CHURCH CITY	12,751	6,272	6,479	4,045	2,121	1,924	7,404	3,601	3,803	1,302	550	752
MANASSAS CITY	39,300	19,788	19,512	14,791	7,675	7,116	21,752	10,936	10,816	2,757	1,177	1,580
MANASSAS PARK CITY	15,332	7,780	7,552	5,860	3,009	2,851	8,685	4,449	4,236	787	322	465
PLANNING DISTRICT 9	168,098	83,440	84,658	52,787	27,061	25,726	90,501	44,893	45,608	24,810	11,486	13,324
CULPEPER COUNTY	47,476	24,080	23,396	15,830	8,166	7,664	25,647	13,130	12,517	5,999	2,784	3,215
FAUQUIER COUNTY	66,071	32,588	33,483	21,234	10,861	10,373	36,129	17,714	18,415	8,708	4,013	4,695
MADISON COUNTY	13,169	6,412	6,757	3,806	1,890	1,916	6,942	3,399	3,543	2,421	1,123	1,298
ORANGE COUNTY	33,938	16,640	17,298	9,956	5,130	4,826	17,753	8,676	9,077	6,229	2,834	3,395
RAPPAHANNOCK COUNTY	7,444	3,720	3,724	1,961	1,014	947	4,030	1,974	2,056	1,453	732	721
PLANNING DISTRICT 10	237,277	114,113	123,164	79,713	39,605	40,108	124,115	59,741	64,374	33,449	14,767	18,682
ALBEMARLE COUNTY	100,553	48,247	52,306	33,635	16,806	16,829	52,357	25,234	27,123	14,561	6,207	8,354
FLUVANNA COUNTY	26,061	11,948	14,113	7,546	3,692	3,854	14,322	6,287	8,035	4,193	1,969	2,224
GREENE COUNTY	18,660	9,214	9,446	5,936	3,086	2,850	10,243	5,007	5,236	2,481	1,121	1,360
LOUISA COUNTY	33,395	16,480	16,915	9,549	4,869	4,680	18,816	9,210	9,606	5,030	2,401	2,629
NELSON COUNTY	15,097	7,373	7,724	3,820	1,947	1,873	8,188	4,008	4,180	3,089	1,418	1,671
CHARLOTTESVILLE CITY	43,511	20,851	22,660	19,227	9,205	10,022	20,189	9,995	10,194	4,095	1,651	2,444
PLANNING DISTRICT 11	254,171	122,572	131,599	84,832	42,428	42,404	128,509	62,334	66,175	40,830	17,810	23,020
AMHERST COUNTY	32,167	15,328	16,839	9,965	4,903	5,062	16,665	8,002	8,663	5,537	2,423	3,114
APPOMATTOX COUNTY	15,041	7,324	7,717	4,445	2,302	2,143	7,910	3,811	4,099	2,686	1,211	1,475
BEDFORD COUNTY	69,246	34,330	34,916	19,830	10,182	9,648	37,798	18,642	19,156	11,618	5,506	6,112
CAMPBELL COUNTY	55,032	26,791	28,241	16,834	8,533	8,301	29,322	14,345	14,977	8,876	3,913	4,963
BEDFORD CITY	6,181	2,851	3,330	1,798	878	920	3,030	1,437	1,593	1,353	536	817
LYNCHBURG CITY	76,504	35,948	40,556	31,960	15,630	16,330	33,784	16,097	17,687	10,760	4,221	6,539

[continued]

TABLE 3
TOTAL POPULATION PROJECTIONS BY THE U.S. BUREAU OF THE CENSUS BY SELECTED AGE GROUPS BY SEX BY PLANNING DISTRICT AND CITY OR COUNTY
VIRGINIA, 2011

PLANNING DISTRICT AND CITY / COUNTY	YEAR 2011 POPULATION PROJECTIONS BY THE U.S. BUREAU OF THE CENSUS											
	TOTAL POPULATION			AGES UNDER 25			AGES 25-64			AGES 65 AND OVER		
	TOTAL	MALE	FEMALE	TOTAL	MALE	FEMALE	TOTAL	MALE	FEMALE	TOTAL	MALE	FEMALE
COMMONWEALTH OF VIRGINIA	8,096,604	3,976,165	4,120,439	2,667,614	1,364,789	1,302,825	4,417,927	2,172,727	2,245,200	1,011,063	438,649	572,414
PLANNING DISTRICT 12	247,805	119,302	128,503	70,859	35,855	35,004	129,716	63,119	66,597	47,230	20,328	26,902
FRANKLIN COUNTY	56,419	27,808	28,611	16,486	8,314	8,172	29,618	14,642	14,976	10,315	4,852	5,463
HENRY COUNTY	53,741	25,912	27,829	14,758	7,558	7,200	28,017	13,609	14,408	10,966	4,745	6,221
PATRICK COUNTY	18,390	9,012	9,378	4,564	2,293	2,271	9,748	4,887	4,861	4,078	1,832	2,246
PITTSYLVANIA COUNTY	62,844	30,804	32,040	17,600	8,959	8,641	34,123	16,970	17,153	11,121	4,875	6,246
DANVILLE CITY	42,852	19,605	23,247	13,438	6,764	6,674	21,204	9,775	11,429	8,210	3,066	5,144
MARTINSVILLE CITY	13,559	6,161	7,398	4,013	1,967	2,046	7,006	3,236	3,770	2,540	958	1,582
PLANNING DISTRICT 13	85,882	42,390	43,492	24,070	12,487	11,583	44,780	22,721	22,059	17,032	7,182	9,850
BRUNSWICK COUNTY	17,204	9,017	8,187	5,006	2,717	2,289	9,235	4,986	4,249	2,963	1,314	1,649
HALIFAX COUNTY	36,056	17,212	18,844	10,393	5,242	5,151	18,516	9,059	9,457	7,147	2,911	4,236
MECKLENBURG COUNTY	32,622	16,161	16,461	8,671	4,528	4,143	17,029	8,676	8,353	6,922	2,957	3,965
PLANNING DISTRICT 14	104,614	53,617	50,997	33,508	17,409	16,099	54,202	28,810	25,392	16,904	7,398	9,506
AMELIA COUNTY	12,805	6,271	6,534	3,728	1,890	1,838	7,003	3,463	3,540	2,074	918	1,156
BUCKINGHAM COUNTY	17,278	9,539	7,739	4,762	2,534	2,228	9,970	5,815	4,155	2,546	1,190	1,356
CHARLOTTE COUNTY	12,505	6,144	6,361	3,778	1,980	1,798	6,364	3,131	3,233	2,363	1,033	1,330
CUMBERLAND COUNTY	9,969	4,822	5,147	3,105	1,559	1,546	5,194	2,508	2,686	1,670	755	915
LUNENBURG COUNTY	12,874	6,850	6,024	3,521	1,836	1,685	7,108	4,039	3,069	2,245	975	1,270
NOTTOWAY COUNTY	15,840	8,385	7,455	4,611	2,467	2,144	8,538	4,789	3,749	2,691	1,129	1,562
PRINCE EDWARD COUNTY	23,343	11,606	11,737	10,003	5,143	4,860	10,025	5,065	4,960	3,315	1,398	1,917
PLANNING DISTRICT 15	1,012,653	486,721	525,932	335,968	169,882	166,086	555,428	266,125	289,303	121,257	50,714	70,543
CHARLES CITY COUNTY	7,241	3,574	3,667	1,771	927	844	4,201	2,081	2,120	1,269	566	703
CHESTERFIELD COUNTY	320,277	154,124	166,153	109,468	55,533	53,935	175,812	83,255	92,557	34,997	15,336	19,661
GOOCHLAND COUNTY	21,883	10,855	11,028	5,545	2,895	2,650	12,867	6,319	6,548	3,471	1,641	1,830
HANOVER COUNTY	100,342	49,286	51,056	32,618	17,044	15,574	53,968	26,248	27,720	13,756	5,994	7,762
HENRICO COUNTY	310,445	146,109	164,336	99,183	50,230	48,953	172,061	80,474	91,587	39,201	15,405	23,796
NEW KENT COUNTY	18,822	9,560	9,262	5,404	2,875	2,529	10,994	5,509	5,485	2,424	1,176	1,248
POWHATAN COUNTY	28,110	15,152	12,958	8,369	4,648	3,721	16,078	8,731	7,347	3,663	1,773	1,890
RICHMOND CITY	205,533	98,061	107,472	73,610	35,730	37,880	109,447	53,508	55,939	22,476	8,823	13,653
PLANNING DISTRICT 16	334,986	165,218	169,768	122,519	62,292	60,227	180,740	88,908	91,832	31,727	14,018	17,709
CAROLINE COUNTY	28,674	14,071	14,603	8,932	4,472	4,460	15,813	7,867	7,946	3,929	1,732	2,197
KING GEORGE COUNTY	24,161	12,168	11,993	8,538	4,410	4,128	13,103	6,589	6,514	2,520	1,169	1,351
SPOTSYLVANIA COUNTY	124,327	60,856	63,471	44,129	22,458	21,671	67,452	32,760	34,692	12,746	5,638	7,108
STAFFORD COUNTY	132,133	66,363	65,770	50,041	26,066	23,975	72,019	35,754	36,265	10,073	4,543	5,530
FREDERICKSBURG CITY	25,691	11,760	13,931	10,879	4,886	5,993	12,353	5,938	6,415	2,459	936	1,523
PLANNING DISTRICT 17	50,558	25,178	25,380	12,287	6,449	5,838	25,435	12,882	12,553	12,836	5,847	6,989
LANCASTER COUNTY	11,282	5,312	5,970	2,433	1,285	1,148	5,302	2,451	2,851	3,547	1,576	1,971
NORTHUMBERLAND COUNTY	12,461	6,072	6,389	2,750	1,447	1,303	5,845	2,752	3,093	3,866	1,873	1,993
RICHMOND COUNTY	9,220	5,198	4,022	2,257	1,206	1,051	5,251	3,304	1,947	1,712	688	1,024
WESTMORELAND COUNTY	17,595	8,596	8,999	4,847	2,511	2,336	9,037	4,375	4,662	3,711	1,710	2,001
PLANNING DISTRICT 18	90,900	44,539	46,361	25,692	13,148	12,544	49,100	24,002	25,098	16,108	7,389	8,719
ESSEX COUNTY	11,205	5,279	5,926	3,387	1,613	1,774	5,826	2,732	3,094	1,992	934	1,058
GLOUCESTER COUNTY	36,901	18,242	18,659	10,793	5,597	5,196	20,478	10,113	10,365	5,630	2,532	3,098
KING AND QUEEN COUNTY	6,997	3,477	3,520	1,885	981	904	3,830	1,931	1,899	1,282	565	717
KING WILLIAM COUNTY	15,981	7,803	8,178	5,099	2,618	2,481	8,881	4,281	4,600	2,001	904	1,097
MATHEWS COUNTY	8,962	4,361	4,601	2,132	1,105	1,027	4,490	2,155	2,335	2,340	1,101	1,239
MIDDLESEX COUNTY	10,854	5,377	5,477	2,396	1,234	1,162	5,595	2,790	2,805	2,863	1,353	1,510
PLANNING DISTRICT 19	173,820	88,141	85,679	54,154	28,072	26,082	94,548	49,599	44,949	25,118	10,470	14,648
DINWIDDIE COUNTY	27,918	13,723	14,195	8,611	4,442	4,169	15,377	7,513	7,864	3,930	1,768	2,162
GREENSVILLE COUNTY	12,112	7,588	4,524	3,056	1,760	1,296	7,500	5,153	2,347	1,556	675	881
PRINCE GEORGE COUNTY	36,555	20,013	16,542	11,590	6,139	5,451	21,081	12,027	9,054	3,884	1,847	2,037
SURRY COUNTY	6,931	3,415	3,516	1,961	1,011	950	3,849	1,898	1,951	1,121	506	615
SUSSEX COUNTY	12,087	7,117	4,970	3,241	1,885	1,356	7,087	4,486	2,601	1,759	746	1,013
COLONIAL HEIGHTS CITY	17,440	8,055	9,385	5,340	2,671	2,669	8,599	4,036	4,563	3,501	1,348	2,153
EMPORIA CITY	5,871	2,754	3,117	2,009	1,059	950	2,836	1,304	1,532	1,026	391	635
HOPEWELL CITY	22,580	10,515	12,065	7,753	3,885	3,868	11,487	5,341	6,146	3,340	1,289	2,051
PETERSBURG CITY	32,326	14,961	17,365	10,593	5,220	5,373	16,732	7,841	8,891	5,001	1,900	3,101
PLANNING DISTRICT 20	1153351	569,382	583,969	408,247	213,389	194,858	617,575	302,509	315,066	127,529	53,484	74,045
ISLE OF WIGHT COUNTY	35,356	17,202	18,154	10,345	5,347	4,998	19,574	9,455	10,119	5,437	2,400	3,037
SOUTHAMPTON COUNTY	18,408	9,511	8,897	5,216	2,685	2,531	10,280	5,487	4,793	2,912	1,339	1,573
CHESAPEAKE CITY	225,050	109,375	115,675	77,895	39,854	38,041	123,033	59,312	63,721	24,122	10,209	13,913
FRANKLIN CITY	8,588	3,857	4,731	2,843	1,423	1,420	4,230	1,837	2,393	1,515	597	918
NORFOLK CITY	242,628	125,484	117,144	98,240	53,955	44,285	121,550	62,286	59,264	22,838	9,243	13,595
PORTSMOUTH CITY	95,684	46,067	49,617	32,903	16,939	15,964	50,239	24,141	26,098	12,542	4,987	7,555
SUFFOLK CITY	84,930	40,858	44,072	28,791	14,604	14,187	46,096	21,954	24,142	10,043	4,300	5,743
VIRGINIA BEACH CITY	442,707	217,028	225,679	152,014	78,582	73,432	242,573	118,037	124,536	48,120	20,409	27,711
PLANNING DISTRICT 21	476,790	229,870	246,920	168,221	85,364	82,857	245,223	117,521	127,702	63,346	26,985	36,361
JAMES CITY COUNTY	68,200	32,919	35,281	19,164	9,837	9,327	34,384	16,401	17,983	14,652	6,681	7,971
YORK COUNTY	66,134	32,300	33,834	22,601	11,673	10,928	35,310	16,989	18,321	8,223	3,638	4,585
HAMPTON CITY	136,401	65,303	71,098	48,060	24,299	23,761	71,141	33,918	37,223	17,200	7,086	10,114
NEWPORT NEWS CITY	179,611	86,663	92,948	67,220	34,179	33,041	92,932	44,636	48,296	19,459	7,848	11,611
POQUOSON CITY	12,000	5,923	6,077	3,666	1,908	1,758	6,393	3,113	3,280	1,941	902	1,039
WILLIAMSBURG CITY	14,444	6,762	7,682	7,510	3,468	4,042	5,063	2,464	2,599	1,871	830	1,041
PLANNING DISTRICT 22	45,713	22,162	23,551	12,899	6,720	6,179	23,594	11,384	12,210	9,220	4,058	5,162
ACCOMACK COUNTY	33,336	16,255	17,081	9,548	4,982	4,566	17,320	8,399	8,921	6,468	2,874	3,594
NORTHAMPTON COUNTY	12,377	5,907	6,470	3,351	1,738	1,613	6,274	2,985	3,289	2,752	1,184	1,568
PLANNING DISTRICT 23	1,630,141	799,252	830,889	576,468	298,753	277,715	862,798	420,030	442,768	190,875	80,469	110,406

NOTE: PLANNING DISTRICT 23, THE HAMPTON ROADS PLANNING DISTRICT, IS THE AGGREGATE OF PLANNING DISTRICTS 20 AND 21.

TABLE 4
TOTAL WHITE AND BLACK POPULATION PROJECTIONS BY THE U.S. BUREAU OF THE CENSUS BY AGE AND SEX BY PLANNING DISTRICT AND CITY OR COUNTY
VIRGINIA, 2011

PLANNING DISTRICT AND CITY / COUNTY	TOTAL WHITE POPULATION BY AGE AND SEX								TOTAL BLACK POPULATION BY AGE AND SEX							
	TOTAL MALE	AGES 00-24	AGES 25-64	AGES 65 UP	TOTAL FEMALE	AGES 00-24	AGES 25-64	AGES 65 UP	TOTAL MALE	AGES 00-24	AGES 25-64	AGES 65 UP	TOTAL FEMALE	AGES 00-24	AGES 25-64	AGES 65 UP
COMMONWEALTH OF VIRGINIA	2,912,061	942,303	1,610,524	359,234	2,961,777	890,661	1,614,351	456,765	796,331	323,651	411,303	61,377	867,987	316,698	458,488	92,801
PLANNING DISTRICT 1	44,562	13,455	24,424	6,683	44,761	12,579	23,802	8,380	3,170	798	2,304	68	792	420	286	86
LEE COUNTY	12,021	3,591	6,712	1,718	11,852	3,292	6,431	2,129	975	110	854	11	106	46	49	11
SCOTT COUNTY	11,370	3,023	6,163	2,184	11,442	2,866	5,989	2,587	102	30	56	16	105	54	34	17
WISE COUNTY	19,475	6,290	10,620	2,565	19,507	5,837	10,334	3,336	1,950	600	1,318	32	406	236	126	44
NORTON CITY	1,696	551	929	216	1,960	584	1,048	328	143	58	76	9	175	84	77	14
PLANNING DISTRICT 2	54,027	15,277	30,405	8,345	55,450	14,534	30,286	10,630	1,830	544	1,193	93	817	353	315	149
BUCHANAN COUNTY	11,436	3,105	6,590	1,741	11,366	2,797	6,442	2,127	604	155	441	8	79	54	19	6
DICKENSON COUNTY	7,806	2,208	4,387	1,211	7,771	2,113	4,191	1,467	49	28	20	1	58	24	29	5
RUSSELL COUNTY	13,810	3,966	7,758	2,086	14,478	3,861	7,952	2,665	197	77	98	22	148	56	55	37
TAZEWELL COUNTY	20,975	5,998	11,670	3,307	21,835	5,763	11,701	4,371	980	284	634	62	532	219	212	101
PLANNING DISTRICT 3	91,045	25,899	49,632	15,514	95,084	24,437	50,446	20,201	2,867	1,203	1,411	253	2,562	1,154	1,059	349
BLAND COUNTY	3,535	859	2,108	568	2,999	746	1,629	624	213	24	174	15	44	17	17	10
CARROLL COUNTY	14,559	4,059	7,873	2,627	14,948	3,811	7,895	3,242	162	76	72	14	132	64	51	17
GRAYSON COUNTY	7,262	1,850	4,033	1,379	7,596	1,889	3,891	1,816	214	92	94	28	187	61	87	39
SMYTH COUNTY	15,157	4,516	8,088	2,553	15,895	4,161	8,435	3,299	411	145	239	27	401	251	110	40
WASHINGTON COUNTY	26,300	7,431	14,538	4,331	27,195	7,040	14,673	5,482	498	227	228	43	439	204	169	66
WYTHE COUNTY	13,632	3,910	7,437	2,285	14,318	3,589	7,838	2,891	516	215	236	65	522	220	231	71
BRISTOL CITY	7,641	2,353	4,051	1,237	8,716	2,290	4,460	1,966	602	306	252	44	566	232	258	76
GALAX CITY	2,959	921	1,504	534	3,417	911	1,625	881	251	118	116	17	271	105	136	30
PLANNING DISTRICT 4	81,559	34,306	37,445	9,808	80,738	31,081	37,063	12,594	4,464	2,257	1,909	298	4,166	2,092	1,679	395
FLOYD COUNTY	7,481	2,142	4,088	1,251	7,438	1,997	3,963	1,478	192	55	110	27	193	75	83	35
GILES COUNTY	8,180	2,420	4,408	1,352	8,507	2,269	4,478	1,760	170	63	80	27	175	82	70	23
MONTGOMERY COUNTY	43,120	21,288	17,820	4,012	40,799	18,087	17,557	5,155	2,378	1,350	928	100	2,050	1,105	806	139
PULASKI COUNTY	15,965	4,345	8,953	2,667	16,382	4,040	8,946	3,396	1,041	380	550	111	945	328	468	149
RADFORD CITY	6,813	4,111	2,176	526	7,612	4,688	2,119	805	683	409	241	33	803	502	252	49
PLANNING DISTRICT 5	110,240	32,256	60,856	17,128	118,621	31,316	63,324	23,981	18,760	7,709	9,477	1,574	20,554	7,717	10,472	2,365
ALLEGHANY COUNTY	7,415	2,126	3,886	1,403	7,781	1,983	4,041	1,757	445	169	209	67	441	129	222	90
BOTETOURT COUNTY	15,514	4,477	8,579	2,458	15,923	4,265	8,696	2,962	634	217	350	67	548	172	292	84
CRAIG COUNTY	2,502	722	1,385	395	2,544	699	1,394	451	18	12	6		10	5	5	
ROANOKE COUNTY	40,303	11,916	21,908	6,479	44,068	11,575	23,373	9,120	2,624	1,066	1,355	203	2,801	1,086	1,377	338
COVINGTON CITY	2,456	740	1,299	417	2,603	699	1,328	576	426	149	229	48	397	111	207	79
ROANOKE CITY	31,396	8,690	18,460	4,246	33,908	8,484	18,739	6,685	13,652	5,635	6,899	1,118	15,348	5,760	7,917	1,671
SALEM CITY	10,654	3,585	5,339	1,730	11,794	3,611	5,753	2,430	961	461	429	71	1,009	454	452	103
PLANNING DISTRICT 6	128,957	44,917	64,803	19,237	136,342	45,758	66,104	24,480	9,120	3,988	4,488	644	8,117	3,771	3,450	896
AUGUSTA COUNTY	34,752	10,130	19,115	5,507	34,710	9,377	19,019	6,314	2,231	673	1,435	123	1,167	505	506	156
BATH COUNTY	2,197	549	1,161	487	2,183	507	1,155	521	142	36	79	27	115	31	51	33
HIGHLAND COUNTY	1,109	212	627	270	1,136	234	574	328	8	3	4	1	4	2	2	
ROCKBRIDGE COUNTY	10,532	2,825	5,547	2,160	10,820	2,736	5,658	2,426	388	160	180	48	385	139	177	69
ROCKINGHAM COUNTY	36,070	11,768	18,966	5,336	37,654	11,536	19,504	6,614	1,002	464	487	51	798	419	321	58
BUENA VISTA CITY	2,853	1,032	1,408	413	3,246	1,078	1,554	614	198	102	82	14	211	86	92	33
HARRISONBURG CITY	20,150	10,868	7,708	1,574	23,171	13,447	7,326	2,398	2,048	1,163	809	76	2,001	1,179	719	103
LEXINGTON CITY	3,371	2,238	747	386	2,738	1,276	829	633	369	205	117	47	308	121	110	77
STAUNTON CITY	9,192	2,460	5,015	1,717	11,063	2,894	5,536	2,633	1,480	603	715	162	1,730	758	755	217
WAYNESBORO CITY	8,731	2,835	4,509	1,387	9,621	2,673	4,949	1,999	1,254	579	580	95	1,398	531	717	150
PLANNING DISTRICT 7	102,838	32,659	55,660	14,519	105,453	31,272	56,205	17,976	6,274	2,759	3,030	485	5,773	2,470	2,698	605
CLARKE COUNTY	6,556	1,911	3,647	998	6,601	1,822	3,617	1,162	437	156	212	69	407	118	179	110
FREDERICK COUNTY	36,699	12,149	19,863	4,687	37,302	11,386	20,472	5,444	2,167	1,021	1,051	95	1,921	899	916	106
PAGE COUNTY	11,385	3,283	6,225	1,877	11,800	3,247	6,235	2,318	331	124	172	35	280	110	104	66
SHENANDOAH COUNTY	19,854	5,911	10,500	3,443	20,858	5,718	10,691	4,449	580	262	264	54	528	252	219	57
WARREN COUNTY	17,406	5,611	9,681	2,114	17,591	5,463	9,545	2,583	1,045	450	486	109	999	391	489	119
WINCHESTER CITY	10,938	3,794	5,744	1,400	11,301	3,636	5,645	2,020	1,714	746	845	123	1,638	700	791	147
PLANNING DISTRICT 8	816,677	261,538	482,414	72,725	814,228	247,813	477,891	88,524	146,454	58,421	81,160	6,873	156,583	56,655	89,955	9,973
ARLINGTON COUNTY	86,252	20,464	58,878	6,910	83,945	20,250	55,332	8,363	10,136	3,177	6,243	716	10,722	3,151	6,472	1,099
FAIRFAX COUNTY	384,075	121,422	222,522	40,131	383,356	113,887	221,786	47,683	55,407	22,236	30,274	2,897	59,473	21,412	34,224	3,837
LOUDOUN COUNTY	120,772	44,204	68,598	7,970	121,966	42,282	69,555	10,129	13,747	5,827	7,335	585	14,610	5,822	7,866	922
PRINCE WILLIAM COUNTY	142,626	52,213	79,975	10,438	139,839	48,890	78,216	12,733	45,783	19,796	24,409	1,578	48,753	19,061	27,320	2,372
ALEXANDRIA CITY	48,373	11,010	32,849	4,514	50,815	11,078	33,991	5,746	15,884	4,955	10,041	888	17,491	4,919	11,137	1,435
FAIRFAX CITY	8,343	2,607	4,681	1,055	8,665	2,522	4,576	1,567	719	306	375	38	750	323	380	47
FALLS CHURCH CITY	5,277	1,717	3,081	479	5,373	1,583	3,147	643	359	159	187	13	335	120	193	22
MANASSAS CITY	15,221	5,711	8,523	987	14,833	5,245	8,279	1,309	3,211	1,452	1,635	124	3,245	1,383	1,697	165
MANASSAS PARK CITY	5,738	2,190	3,307	241	5,436	2,076	3,009	351	1,208	513	661	34	1,204	464	666	74
PLANNING DISTRICT 9	71,192	22,471	38,476	10,245	72,680	21,495	39,482	11,703	10,637	3,939	5,573	1,125	10,178	3,657	5,069	1,452
CULPEPER COUNTY	19,081	6,243	10,462	2,376	19,008	6,010	10,280	2,718	4,350	1,637	2,339	374	3,783	1,419	1,911	453
FAUQUIER COUNTY	28,907	9,460	15,825	3,622	29,543	8,994	16,430	4,119	2,998	1,132	1,529	337	3,119	1,135	1,497	487
MADISON COUNTY	5,613	1,612	3,004	997	6,007	1,684	3,168	1,155	740	262	358	120	681	215	328	138
ORANGE COUNTY	14,113	4,218	7,327	2,568	14,637	3,936	7,666	3,035	2,331	840	1,242	249	2,399	821	1,241	337
RAPPAHANNOCK COUNTY	3,478	938	1,858	682	3,485	871	1,938	676	218	68	105	45	196	67	92	37
PLANNING DISTRICT 10	93,597	30,977	49,562	13,058	99,950	30,903	52,844	16,203	15,808	6,315	7,935	1,558	17,841	6,498	9,080	2,263
ALBEMARLE COUNTY	40,457	13,495	21,249	5,713	43,736	13,238	22,923	7,575	5,155	2,167	2,584	404	5,615	2,264	2,697	654
FLUVANNA COUNTY	10,084	3,025	5,318	1,741	11,449	3,080	6,439	1,930	1,763	634	907	222	2,501	722	1,497	282
GREENE COUNTY	8,341	2,721	4,559	1,061	8,540	2,516	4,743	1,281	717	310	357	50	706	274	367	65
LOUISA COUNTY	13,295	3,824	7,496	1,975	13,500	3,593	7,791	2,116	3,025	987	1,625	413	3,214	1,027	1,693	494
NELSON COUNTY	6,286	1,617	3,431	1,238	6,510	1,506	3,606	1,398	1,008	297	533	178	1,134	338	527	269
CHARLOTTESVILLE CITY	15,134	6,295	7,509	1,330	16,215	6,970	7,342	1,903	4,140	1,920	1,929	291	4,671	1,873	2,299	499
PLANNING DISTRICT 11	98,077	32,112	50,525	15,440	104,480	32,381	52,534	19,565	22,075	9,207	10,630	2,238	24,542	8,929	12,320	3,293
AMHERST COUNTY	11,976	3,611	6,369	1,996	13,283	3,951	6,808	2,524	3,121	1,207	1,522	392	3,261	1,017	1,698	546
APPOMATTOX COUNTY	5,780	1,708	3,063	1,009	6,022	1,577	3,230	1,215	1,501	578	725	198	1,644	551	839	254
BEDFORD COUNTY	31,665	9,222	17,234	5,209	32,158	8,694	17,728	5,736	2,192	752	1,171	269	2,191	709	1,145	337
CAMPBELL COUNTY	22,376	6,905	12,023	3,448	23,518	6,756	12,453	4,309	3,998	1,439	2,119	440	4,294	1,387	2,275	632
BEDFORD CITY	2,233	635	1,122	476	2,579	655	1,222	702	594	233	301	60	720	258	349	113
LYNCHBURG CITY	24,047	10,031	10,714	3,302	26,920	10,748	11,093	5,079	10,669	4,998	4,792	879	12,432	5,007	6,014	1,411

[continued]

TABLE 4
TOTAL WHITE AND BLACK POPULATION PROJECTIONS BY THE U.S. BUREAU OF THE CENSUS BY AGE AND SEX BY PLANNING DISTRICT AND CITY OR COUNTY
VIRGINIA, 2011

PLANNING DISTRICT AND CITY / COUNTY	TOTAL WHITE POPULATION BY AGE AND SEX								TOTAL BLACK POPULATION BY AGE AND SEX							
	TOTAL MALE	AGES 00-24	AGES 25-64	AGES 65 UP	TOTAL FEMALE	AGES 00-24	AGES 25-64	AGES 65 UP	TOTAL MALE	AGES 00-24	AGES 25-64	AGES 65 UP	TOTAL FEMALE	AGES 00-24	AGES 25-64	AGES 65 UP
COMMONWEALTH OF VIRGINIA	2,912,061	942,303	1,610,524	359,234	2,961,777	890,661	1,614,351	456,765	796,331	323,651	411,303	61,377	867,987	316,698	458,488	92,801
PLANNING DISTRICT 12	90,183	25,090	48,193	16,900	95,143	24,161	49,155	21,827	27,898	10,277	14,277	3,344	32,063	10,360	16,744	4,959
FRANKLIN COUNTY	25,073	7,211	13,320	4,542	25,750	7,071	13,630	5,049	2,443	985	1,166	292	2,537	965	1,179	393
HENRY COUNTY	19,858	5,606	10,399	3,853	21,132	5,250	10,840	5,042	5,819	1,866	3,077	876	6,435	1,845	3,433	1,157
PATRICK COUNTY	8,352	2,077	4,526	1,749	8,675	2,044	4,511	2,120	597	189	333	75	623	206	302	115
PITTSYLVANIA COUNTY	23,824	6,776	13,127	3,921	24,415	6,453	13,080	4,882	6,754	2,080	3,736	938	7,398	2,114	3,944	1,340
DANVILLE CITY	9,844	2,608	5,083	2,153	11,282	2,508	5,167	3,607	9,446	4,039	4,514	893	11,668	4,063	6,096	1,509
MARTINSVILLE CITY	3,232	812	1,738	682	3,889	835	1,927	1,127	2,839	1,118	1,451	270	3,402	1,167	1,790	445
PLANNING DISTRICT 13	24,316	6,368	13,094	4,854	25,227	5,944	12,810	6,473	17,680	5,981	9,421	2,278	17,862	5,525	9,010	3,327
BRUNSWICK COUNTY	3,672	860	2,109	703	3,513	780	1,878	855	5,290	1,838	2,848	604	4,609	1,492	2,331	786
HALIFAX COUNTY	10,774	3,051	5,708	2,015	11,531	2,908	5,765	2,858	6,284	2,147	3,263	874	7,172	2,207	3,606	1,359
MECKLENBURG COUNTY	9,870	2,457	5,277	2,136	10,183	2,256	5,167	2,760	6,106	1,996	3,310	800	6,081	1,826	3,073	1,182
PLANNING DISTRICT 14	34,835	11,364	18,241	5,230	33,447	10,491	16,623	6,333	18,253	5,876	10,246	2,131	16,977	5,370	8,468	3,139
AMELIA COUNTY	4,772	1,382	2,702	688	4,825	1,365	2,635	825	1,429	485	723	221	1,646	454	863	329
BUCKINGHAM COUNTY	5,873	1,528	3,498	847	5,094	1,396	2,767	931	3,585	987	2,260	338	2,580	811	1,350	419
CHARLOTTE COUNTY	4,313	1,342	2,194	777	4,290	1,137	2,223	930	1,798	625	920	253	2,025	643	989	393
CUMBERLAND COUNTY	3,247	970	1,741	536	3,321	948	1,769	604	1,534	581	736	217	1,776	578	893	305
LUNENBURG COUNTY	4,265	1,164	2,407	694	3,922	1,078	2,021	823	2,544	664	1,602	278	2,036	576	1,014	446
NOTTOWAY COUNTY	4,784	1,369	2,667	748	4,487	1,221	2,292	974	3,506	1,064	2,068	374	2,877	880	1,411	586
PRINCE EDWARD COUNTY	7,581	3,609	3,032	940	7,508	3,346	2,916	1,246	3,857	1,470	1,937	450	4,037	1,428	1,948	661
PLANNING DISTRICT 15	324,281	103,231	182,232	38,818	338,342	98,573	187,805	51,964	138,513	57,654	70,346	10,513	162,873	58,628	87,245	17,000
CHARLES CITY COUNTY	1,626	393	991	242	1,492	318	945	229	1,691	455	961	275	1,849	435	1,002	412
CHESTERFIELD COUNTY	112,796	37,179	62,507	13,110	118,173	35,645	66,062	16,466	34,511	15,763	17,023	1,725	40,675	15,892	22,126	2,657
GOOCHLAND COUNTY	8,422	2,285	4,810	1,327	8,784	2,086	5,273	1,425	2,265	564	1,406	295	2,065	514	1,162	389
HANOVER COUNTY	43,367	14,728	23,284	5,355	44,747	13,541	24,354	6,852	4,956	1,936	2,443	577	5,183	1,641	2,721	821
HENRICO COUNTY	91,820	28,150	51,881	11,789	99,930	26,725	55,086	18,119	42,605	18,064	21,514	3,027	52,711	18,295	29,399	5,017
NEW KENT COUNTY	7,914	2,326	4,598	990	7,755	2,088	4,658	1,009	1,427	475	789	163	1,292	376	700	216
POWHATAN COUNTY	12,344	3,822	6,963	1,559	11,548	3,312	6,610	1,626	2,691	787	1,697	207	1,273	360	658	255
RICHMOND CITY	45,992	14,348	27,198	4,446	45,913	14,858	24,817	6,238	48,367	19,610	24,513	4,244	57,825	21,115	29,477	7,233
PLANNING DISTRICT 16	127,922	46,474	69,744	11,704	129,502	44,635	70,407	14,460	31,722	13,404	16,293	2,025	33,335	13,040	17,475	2,820
CAROLINE COUNTY	9,553	2,954	5,446	1,153	9,767	2,940	5,454	1,373	4,261	1,410	2,292	559	4,531	1,426	2,315	790
KING GEORGE COUNTY	9,667	3,394	5,314	959	9,325	3,100	5,132	1,093	2,245	899	1,151	195	2,378	933	1,204	241
SPOTSYLVANIA COUNTY	48,791	17,331	26,625	4,835	50,508	16,701	27,748	6,059	10,103	4,321	5,095	687	10,573	4,097	5,589	887
STAFFORD COUNTY	51,554	19,507	28,061	3,986	50,075	17,703	27,663	4,709	12,240	5,411	6,396	433	12,378	5,089	6,668	621
FREDERICKSBURG CITY	8,357	3,288	4,298	771	9,827	4,191	4,410	1,226	2,873	1,363	1,359	151	3,475	1,495	1,699	281
PLANNING DISTRICT 17	17,570	3,949	8,798	4,823	18,003	3,590	8,846	5,567	7,344	2,394	3,958	992	7,076	2,159	3,535	1,382
LANCASTER COUNTY	3,773	695	1,709	1,369	4,192	625	1,940	1,627	1,497	575	719	203	1,708	497	878	333
NORTHUMBERLAND COUNTY	4,532	902	2,022	1,608	4,652	789	2,240	1,623	1,495	525	707	263	1,693	508	818	367
RICHMOND COUNTY	3,254	789	1,929	536	2,971	735	1,444	792	1,889	394	1,350	145	1,017	304	484	229
WESTMORELAND COUNTY	6,011	1,563	3,138	1,310	6,188	1,441	3,222	1,525	2,463	900	1,182	381	2,658	850	1,355	453
PLANNING DISTRICT 18	36,180	10,325	19,675	6,180	37,365	9,846	20,402	7,117	7,602	2,559	3,921	1,122	8,162	2,413	4,240	1,509
ESSEX COUNTY	3,146	805	1,674	667	3,437	904	1,797	736	2,033	772	1,003	258	2,364	811	1,243	310
GLOUCESTER COUNTY	16,267	4,952	9,055	2,260	16,582	4,592	9,270	2,720	1,700	535	916	249	1,734	501	884	349
KING AND QUEEN COUNTY	2,440	659	1,379	402	2,396	611	1,309	476	952	298	504	150	1,057	275	557	225
KING WILLIAM COUNTY	6,166	2,024	3,451	691	6,380	1,927	3,641	812	1,427	526	720	181	1,595	475	857	263
MATHEWS COUNTY	3,912	962	1,944	1,006	4,103	882	2,103	1,118	404	129	186	89	452	131	205	116
MIDDLESEX COUNTY	4,249	923	2,172	1,154	4,467	930	2,282	1,255	1,086	299	592	195	960	220	494	246
PLANNING DISTRICT 19	46,106	13,559	25,943	6,604	45,018	12,600	23,445	8,973	40,440	13,909	22,788	3,743	38,773	12,893	20,451	5,429
DINWIDDIE COUNTY	9,168	2,847	5,106	1,215	9,076	2,572	5,067	1,437	4,417	1,536	2,337	544	4,937	1,533	2,692	712
GREENSVILLE COUNTY	2,904	600	1,931	373	1,813	437	959	417	4,632	1,147	3,185	300	2,670	841	1,368	461
PRINCE GEORGE COUNTY	12,172	3,667	7,070	1,435	11,051	3,479	6,037	1,535	7,310	2,271	4,655	384	4,897	1,797	2,663	437
SURRY COUNTY	1,888	506	1,106	276	1,775	465	1,011	299	1,498	495	775	228	1,716	479	925	312
SUSSEX COUNTY	2,766	704	1,710	352	2,177	551	1,146	480	4,292	1,161	2,739	392	2,746	790	1,427	529
COLONIAL HEIGHTS CITY	6,806	2,072	3,467	1,267	7,827	2,042	3,775	2,010	930	485	408	37	1,144	496	568	80
EMPORIA CITY	958	285	472	201	1,104	250	505	349	1,752	754	816	182	1,971	684	1,009	278
HOPEWELL CITY	6,348	1,950	3,413	985	7,022	1,924	3,504	1,594	3,979	1,865	1,822	292	4,791	1,863	2,506	422
PETERSBURG CITY	3,096	928	1,668	500	3,173	880	1,441	852	11,630	4,195	6,051	1,384	13,901	4,410	7,293	2,198
PLANNING DISTRICT 20	360,308	123,831	198,363	38,114	351,124	108,706	192,113	50,305	180,509	78,605	88,996	12,908	200,970	76,069	104,393	20,508
ISLE OF WIGHT COUNTY	12,850	3,797	7,225	1,828	13,034	3,492	7,353	2,189	4,114	1,464	2,099	551	4,815	1,406	2,588	821
SOUTHAMPTON COUNTY	5,780	1,572	3,332	876	5,443	1,482	2,990	971	3,653	1,070	2,124	459	3,378	1,017	1,764	597
CHESAPEAKE CITY	72,579	24,882	40,412	7,285	73,481	23,134	40,787	9,560	32,618	13,340	16,661	2,617	37,164	13,234	19,956	3,974
FRANKLIN CITY	1,676	475	831	370	1,908	446	932	530	2,131	932	974	225	2,757	950	1,423	384
NORFOLK CITY	67,674	26,879	35,197	5,598	55,047	18,747	28,625	7,675	51,786	24,513	24,059	3,214	56,384	23,498	27,556	5,330
PORTSMOUTH CITY	20,946	6,517	11,635	2,794	20,774	5,733	11,093	3,948	24,105	10,039	11,950	2,116	27,753	9,877	14,378	3,498
SUFFOLK CITY	22,712	7,162	12,726	2,824	23,012	6,752	12,804	3,456	17,172	7,049	8,714	1,409	19,879	7,033	10,645	2,201
VIRGINIA BEACH CITY	156,091	52,547	87,005	16,539	158,425	48,920	87,529	21,976	44,930	20,198	22,415	2,317	48,840	19,054	26,083	3,703
PLANNING DISTRICT 21	142,299	48,100	74,114	20,085	145,294	44,810	74,755	25,729	78,365	33,406	38,660	6,299	90,269	34,198	46,513	9,558
JAMES CITY COUNTY	27,253	7,646	13,522	6,085	29,117	7,216	14,712	7,189	4,662	1,801	2,345	516	4,991	1,724	2,600	667
YORK COUNTY	25,735	8,993	13,642	3,100	26,255	8,273	14,224	3,758	4,622	1,859	2,352	411	5,125	1,842	2,627	656
HAMPTON CITY	30,870	9,860	17,042	3,968	30,588	8,772	16,521	5,295	32,309	13,582	15,746	2,981	37,724	14,094	19,111	4,519
NEWPORT NEWS CITY	47,474	17,048	25,094	5,332	47,566	15,770	24,204	7,592	35,667	15,701	17,674	2,292	41,151	15,939	21,646	3,566
POQUOSON CITY	5,712	1,829	3,005	878	5,796	1,649	3,140	1,007	65	26	33	6	85	43	27	15
WILLIAMSBURG CITY	5,255	2,724	1,809	722	5,972	3,130	1,954	888	1,040	437	510	93	1,193	556	502	135
PLANNING DISTRICT 22	15,290	4,145	7,925	3,220	15,525	3,736	8,009	3,780	6,546	2,446	3,287	813	7,702	2,327	4,031	1,344
ACCOMACK COUNTY	11,539	3,150	6,008	2,381	11,693	2,872	6,024	2,797	4,466	1,735	2,259	472	5,146	1,603	2,769	774
NORTHAMPTON COUNTY	3,751	995	1,917	839	3,832	864	1,985	983	2,080	711	1,028	341	2,556	724	1,262	570
PLANNING DISTRICT 23	502,607	171,931	272,477	58,199	496,418	153,516	266,868	76,034	258,874	112,011	127,656	19,207	291,239	110,267	150,906	30,066

NOTE: PLANNING DISTRICT 23, THE HAMPTON ROADS PLANNING DISTRICT, IS THE AGGREGATE OF PLANNING DISTRICTS 20 AND 21.

TABLE 5
TOTAL ASIAN AND NATIVE AMERICAN POPULATION PROJECTIONS BY THE U.S. BUREAU OF THE CENSUS BY AGE AND SEX BY PLANNING DISTRICT AND CITY OR COUNTY
VIRGINIA, 2011

PLANNING DISTRICT AND CITY / COUNTY	TOTAL ASIAN POPULATION BY AGE AND SEX								TOTAL NATIVE AMERICAN POPULATION BY AGE AND SEX							
	TOTAL MALE	AGES 00-24	AGES 25-64	AGES 65 UP	TOTAL FEMALE	AGES 00-24	AGES 25-64	AGES 65 UP	TOTAL MALE	AGES 00-24	AGES 25-64	AGES 65 UP	TOTAL FEMALE	AGES 00-24	AGES 25-64	AGES 65 UP
COMMONWEALTH OF VIRGINIA	243,240	89,135	137,360	16,745	267,672	86,421	159,906	21,345	24,533	9,700	13,540	1,293	23,003	9,045	12,455	1,503
PLANNING DISTRICT 1	195	68	110	17	176	55	99	22	150	32	107	11	85	25	47	13
LEE COUNTY	55	8	46	1	27	5	17	5	82	13	64	5	28	11	15	2
SCOTT COUNTY	24	17	6	1	31	13	15	3	28	10	15	3	24	5	13	6
WISE COUNTY	77	25	40	12	87	27	50	10	35	8	24	3	28	7	17	4
NORTON CITY	39	18	18	3	31	10	17	4	5	1	4		5	2	2	1
PLANNING DISTRICT 2	226	61	134	31	253	60	153	40	91	30	50	11	92	29	54	9
BUCHANAN COUNTY	34	8	24	2	34	8	23	3	10	3	7		18	7	10	1
DICKENSON COUNTY	9	2	7		18	8	7	3	17	5	10	2	13	3	10	
RUSSELL COUNTY	26	3	20	3	28	6	15	7	30	14	13	3	32	8	19	5
TAZEWELL COUNTY	157	48	83	26	173	38	108	27	34	8	20	6	29	11	15	3
PLANNING DISTRICT 3	430	164	236	30	500	170	288	42	227	73	130	24	205	77	108	20
BLAND COUNTY	14	5	5	4	12	3	9						1	1		
CARROLL COUNTY	33	21	11	1	51	27	20	4	48	21	22	5	48	22	23	3
GRAYSON COUNTY	15	5	9	1	20	1	16	3	19	3	13	3	15	6	8	1
SMYTH COUNTY	47	11	29	7	68	27	34	7	23	6	12	5	27	5	15	7
WASHINGTON COUNTY	137	54	80	3	144	49	87	8	61	15	38	8	53	20	30	3
WYTHE COUNTY	80	30	44	6	89	21	58	10	30	7	20	3	17	7	8	2
BRISTOL CITY	73	23	44	6	84	29	47	8	35	16	19		33	12	18	3
GALAX CITY	31	15	14	2	32	13	17	2	11	5	6		11	4	6	1
PLANNING DISTRICT 4	3,519	2,123	1,320	76	2,953	1,703	1,171	79	266	124	124	18	200	98	91	11
FLOYD COUNTY	15	9	6		37	11	23	3	17	8	7	2	5		5	
GILES COUNTY	31	11	18	2	33	11	20	2	17	8	8	1	11	2	8	1
MONTGOMERY COUNTY	3,194	1,950	1,184	60	2,497	1,431	1,013	53	174	84	82	8	130	72	53	5
PULASKI COUNTY	91	23	60	8	111	35	60	16	34	10	19	5	38	14	20	4
RADFORD CITY	188	130	52	6	275	215	55	5	24	14	8	2	16	10	5	1
PLANNING DISTRICT 5	2,660	1,025	1,462	173	2,921	1,071	1,645	205	424	145	253	26	376	133	214	29
ALLEGHANY COUNTY	31	15	11	5	31	10	15	6	15	6	6	3	16	3	10	3
BOTETOURT COUNTY	82	36	37	9	131	45	75	11	57	23	28	6	39	14	23	2
CRAIG COUNTY	2		2		8	2	4	2	8	4	4		7	2	5	
ROANOKE COUNTY	1,309	482	750	77	1,472	559	822	91	84	20	57	7	79	24	48	7
COVINGTON CITY	19	9	9	1	20	3	14	3	6	1	3	2	12	5	4	3
ROANOKE CITY	989	398	529	62	1,029	370	589	70	217	77	133	7	175	64	99	12
SALEM CITY	228	85	124	19	230	82	126	22	37	14	22	1	48	21	25	2
PLANNING DISTRICT 6	1,984	1,130	764	90	2,231	1,186	930	115	713	323	358	32	657	289	327	41
AUGUSTA COUNTY	233	100	110	23	261	90	144	27	103	42	55	6	92	33	53	6
BATH COUNTY	5	1	2	2	8	3	4	1	3		3		4		4	
HIGHLAND COUNTY	2		2		2		2		4		3	1	2			2
ROCKBRIDGE COUNTY	57	22	32	3	77	17	55	5	54	23	23	8	62	18	32	12
ROCKINGHAM COUNTY	273	113	145	15	348	157	174	17	235	115	114	6	209	107	96	6
BUENA VISTA CITY	18	9	9		34	16	16	2	37	17	16	4	39	17	19	3
HARRISONBURG CITY	1,085	714	336	35	1,157	763	358	36	192	96	94	2	169	83	78	8
LEXINGTON CITY	125	94	30	1	71	37	31	3	10	6	4		3		3	
STAUNTON CITY	94	42	48	4	155	66	72	17	27	5	20	2	28	11	16	1
WAYNESBORO CITY	92	35	50	7	118	37	74	7	48	19	26	3	49	20	26	3
PLANNING DISTRICT 7	1,429	576	761	92	1,687	599	987	101	554	213	303	38	499	221	242	36
CLARKE COUNTY	103	41	51	11	108	38	62	8	17	4	12	1	29	8	15	6
FREDERICK COUNTY	538	210	287	41	668	228	403	37	187	70	104	13	184	89	83	12
PAGE COUNTY	41	12	29		74	30	41	3	26	5	18	3	21	4	16	1
SHENANDOAH COUNTY	137	51	81	5	165	46	104	15	85	30	42	13	82	31	41	10
WARREN COUNTY	250	112	120	18	290	112	163	15	87	39	43	5	81	38	36	7
WINCHESTER CITY	360	150	193	17	382	145	214	23	152	65	84	3	102	51	51	
PLANNING DISTRICT 8	164,195	56,674	96,021	11,500	178,603	54,505	109,875	14,223	9,613	3,881	5,435	297	8,987	3,587	5,016	384
ARLINGTON COUNTY	10,706	2,777	7,310	619	12,275	2,844	8,484	947	1,017	317	669	31	951	307	594	50
FAIRFAX COUNTY	101,298	34,644	58,760	7,894	109,452	32,962	67,061	9,429	3,983	1,548	2,290	145	3,648	1,420	2,054	174
LOUDOUN COUNTY	25,542	9,662	14,596	1,284	27,059	9,388	16,194	1,477	856	371	467	18	853	376	442	35
PRINCE WILLIAM COUNTY	17,448	6,732	9,610	1,106	19,486	6,586	11,449	1,451	2,631	1,194	1,368	69	2,440	1,031	1,320	89
ALEXANDRIA CITY	4,822	1,231	3,304	287	5,632	1,253	3,860	519	683	245	416	22	601	213	368	20
FAIRFAX CITY	1,899	729	1,026	144	1,948	630	1,142	176	97	42	48	7	128	62	59	7
FALLS CHURCH CITY	608	229	322	57	746	211	451	84	28	16	11	1	25	10	12	3
MANASSAS CITY	1,130	401	665	64	1,204	372	730	102	226	111	113	2	230	116	110	4
MANASSAS PARK CITY	742	269	428	45	801	259	504	38	92	37	53	2	111	52	57	2
PLANNING DISTRICT 9	1,183	492	603	88	1,405	440	824	141	428	159	241	28	395	134	233	28
CULPEPER COUNTY	469	203	242	24	450	173	241	36	180	83	87	10	155	62	85	8
FAUQUIER COUNTY	515	211	260	44	668	198	397	73	168	58	100	10	153	46	91	16
MADISON COUNTY	39	16	20	3	59	16	38	5	20		17	3	10	1	9	
ORANGE COUNTY	141	55	73	13	198	48	130	20	55	17	34	4	64	21	40	3
RAPPAHANNOCK COUNTY	19	7	8	4	30	5	18	7	5	1	3	1	13	4	8	1
PLANNING DISTRICT 10	4,233	2,140	1,971	122	4,927	2,530	2,207	190	475	173	273	29	446	177	243	26
ALBEMARLE COUNTY	2,407	1,054	1,275	78	2,745	1,236	1,395	114	228	90	126	12	210	91	108	11
FLUVANNA COUNTY	78	26	48	4	128	35	82	11	23	7	14	2	35	17	17	1
GREENE COUNTY	131	47	75	9	175	54	110	11	25	8	16	1	25	6	16	3
LOUISA COUNTY	90	35	50	5	127	37	78	12	70	23	39	8	74	23	44	7
NELSON COUNTY	34	19	15		56	21	31	4	45	14	29	2	24	8	16	
CHARLOTTESVILLE CITY	1,493	959	508	26	1,696	1,147	511	38	84	31	49	4	78	32	42	4
PLANNING DISTRICT 11	1,911	914	920	77	2,058	916	1,033	109	509	195	259	55	519	178	288	53
AMHERST COUNTY	90	39	45	6	125	46	62	17	141	46	66	29	170	48	95	27
APPOMATTOX COUNTY	21	9	12		33	13	16	4	22	7	11	4	18	2	14	2
BEDFORD COUNTY	369	172	179	18	469	208	232	29	104	36	58	10	98	37	51	10
CAMPBELL COUNTY	340	160	160	20	352	136	201	15	77	29	43	5	77	22	48	7
BEDFORD CITY	17	8	9		25	6	17	2	7	2	5		6	1	5	
LYNCHBURG CITY	1,074	526	515	33	1,054	507	505	42	158	75	76	7	150	68	75	7

[continued]

TABLE 5
TOTAL ASIAN AND NATIVE AMERICAN POPULATION PROJECTIONS BY THE U.S. BUREAU OF THE CENSUS BY AGE AND SEX BY PLANNING DISTRICT AND CITY OR COUNTY
VIRGINIA, 2011

PLANNING DISTRICT AND CITY / COUNTY	TOTAL ASIAN POPULATION BY AGE AND SEX								TOTAL NATIVE AMERICAN POPULATION BY AGE AND SEX							
	TOTAL MALE	AGES 00-24	AGES 25-64	AGES 65 UP	TOTAL FEMALE	AGES 00-24	AGES 25-64	AGES 65 UP	TOTAL MALE	AGES 00-24	AGES 25-64	AGES 65 UP	TOTAL FEMALE	AGES 00-24	AGES 25-64	AGES 65 UP
COMMONWEALTH OF VIRGINIA	243,240	89,135	137,360	16,745	267,672	86,421	159,906	21,345	24,533	9,700	13,540	1,293	23,003	9,045	12,455	1,503
PLANNING DISTRICT 12	772	320	396	56	879	315	489	75	449	168	253	28	418	168	209	41
FRANKLIN COUNTY	147	60	74	13	199	78	107	14	145	58	82	5	125	58	60	7
HENRY COUNTY	151	60	82	9	167	59	93	15	84	26	51	7	95	46	42	7
PATRICK COUNTY	26	13	11	2	42	11	27	4	37	14	17	6	38	10	21	7
PITTSYLVANIA COUNTY	129	66	54	9	151	45	93	13	97	37	53	7	76	29	36	11
DANVILLE CITY	244	92	135	17	241	90	131	20	71	25	43	3	56	13	35	8
MARTINSVILLE CITY	75	29	40	6	79	32	38	9	15	8	7		28	12	15	1
PLANNING DISTRICT 13	260	101	130	29	273	72	172	29	134	37	76	21	130	42	67	21
BRUNSWICK COUNTY	30	12	13	5	39	7	28	4	25	7	16	2	26	10	12	4
HALIFAX COUNTY	93	31	50	12	85	24	52	9	61	13	38	10	56	12	34	10
MECKLENBURG COUNTY	137	58	67	12	149	41	92	16	48	17	22	9	48	20	21	7
PLANNING DISTRICT 14	291	109	167	15	353	148	185	20	238	60	156	22	220	90	116	14
AMELIA COUNTY	20	11	8	1	31	10	20	1	50	12	30	8	32	9	22	1
BUCKINGHAM COUNTY	50	13	34	3	39	17	19	3	31	6	23	2	26	4	19	3
CHARLOTTE COUNTY	11	5	5	1	26	11	13	2	22	8	12	2	20	7	8	5
CUMBERLAND COUNTY	20	5	13	2	30	13	12	5	21	3	18		20	7	12	1
LUNENBURG COUNTY	23	5	18		34	14	20		18	3	12	3	32	17	14	1
NOTTOWAY COUNTY	47	19	24	4	34	11	22	1	48	15	30	3	57	32	24	1
PRINCE EDWARD COUNTY	120	51	65	4	159	72	79	8	48	13	31	4	33	14	17	2
PLANNING DISTRICT 15	20,676	7,783	11,731	1,162	21,712	7,702	12,682	1,328	3,251	1,214	1,816	221	3,005	1,183	1,571	251
CHARLES CITY COUNTY	18	5	10	3	30	7	21	2	239	74	119	46	296	84	152	60
CHESTERFIELD COUNTY	5,709	2,151	3,106	452	6,359	2,017	3,857	485	1,108	440	619	49	946	381	512	53
GOOCHLAND COUNTY	139	38	85	16	147	38	95	14	29	8	18	3	32	12	18	2
HANOVER COUNTY	764	306	410	48	900	307	522	71	199	74	111	14	226	85	123	18
HENRICO COUNTY	10,991	3,758	6,696	537	11,054	3,692	6,757	605	693	258	383	52	641	241	345	55
NEW KENT COUNTY	105	40	52	13	125	36	77	12	114	34	70	10	90	29	50	11
POWHATAN COUNTY	72	27	41	4	99	34	58	7	45	12	30	3	38	15	21	2
RICHMOND CITY	2,878	1,458	1,331	89	2,998	1,571	1,295	132	824	314	466	44	736	336	350	50
PLANNING DISTRICT 16	4,483	1,970	2,281	232	5,815	2,102	3,368	345	1,091	444	590	57	1,116	450	582	84
CAROLINE COUNTY	126	58	60	8	170	46	112	12	131	50	69	12	135	48	65	22
KING GEORGE COUNTY	178	80	85	13	225	75	139	11	78	37	39	2	65	20	39	6
SPOTSYLVANIA COUNTY	1,648	678	872	98	2,052	731	1,178	143	314	128	168	18	338	142	177	19
STAFFORD COUNTY	2,109	962	1,045	102	2,839	985	1,684	170	460	186	252	22	478	198	250	30
FREDERICKSBURG CITY	422	192	219	11	529	265	255	9	108	43	62	3	100	42	51	7
PLANNING DISTRICT 17	151	60	76	15	191	52	114	25	113	46	50	17	110	37	58	15
LANCASTER COUNTY	34	14	16	4	52	21	23	8	8	1	7		18	5	10	3
NORTHUMBERLAND COUNTY	29	11	18		27	4	23		16	9	5	2	17	2	12	3
RICHMOND COUNTY	32	13	15	4	21	6	14	1	23	10	10	3	13	6	5	2
WESTMORELAND COUNTY	56	22	27	7	91	21	54	16	66	26	28	12	62	24	31	7
PLANNING DISTRICT 18	366	155	177	34	499	178	274	47	391	109	229	53	335	107	182	46
ESSEX COUNTY	52	22	26	4	80	46	29	5	48	14	29	5	45	13	25	7
GLOUCESTER COUNTY	177	77	84	16	257	81	155	21	98	33	58	7	86	22	56	8
KING AND QUEEN COUNTY	13	6	4	3	13	2	8	3	72	18	44	10	54	16	25	13
KING WILLIAM COUNTY	71	31	36	4	79	31	41	7	139	37	74	28	124	48	61	15
MATHEWS COUNTY	30	11	14	5	38	13	22	3	15	3	11	1	8	1	5	2
MIDDLESEX COUNTY	23	8	13	2	32	5	19	8	19	4	13	2	18	7	10	1
PLANNING DISTRICT 19	1,122	449	583	90	1,497	437	848	212	473	155	285	33	391	152	205	34
DINWIDDIE COUNTY	74	38	31	5	120	44	66	10	64	21	39	4	62	20	39	3
GREENSVILLE COUNTY	34	7	26	1	23	10	12	1	18	6	11	1	18	8	8	2
PRINCE GEORGE COUNTY	356	150	183	23	500	135	305	60	175	51	119	5	94	40	49	5
SURRY COUNTY	10	6	4		17	4	11	2	19	4	13	2	8	2	4	2
SUSSEX COUNTY	31	10	19	2	29	10	16	3	28	10	18		18	5	12	1
COLONIAL HEIGHTS CITY	282	99	144	39	373	114	201	58	37	15	17	5	41	17	19	5
EMPORIA CITY	34	15	13	6	26	6	12	8	10	5	3	2	16	10	6	
HOPEWELL CITY	129	49	75	5	194	56	109	29	59	21	31	7	58	25	27	6
PETERSBURG CITY	172	75	88	9	215	58	116	41	63	22	34	7	76	25	41	10
PLANNING DISTRICT 20	25,120	9,458	13,386	2,276	28,628	8,847	16,774	3,007	3,445	1,495	1,764	186	3,247	1,236	1,786	225
ISLE OF WIGHT COUNTY	165	57	98	10	232	76	135	21	73	29	33	11	73	24	43	6
SOUTHAMPTON COUNTY	39	22	16	1	36	12	23	1	39	21	15	3	40	20	16	4
CHESAPEAKE CITY	3,523	1,377	1,879	267	4,401	1,431	2,632	338	655	255	360	40	629	242	346	41
FRANKLIN CITY	34	11	22	1	49	18	30	1	16	5	10	1	17	6	8	3
NORFOLK CITY	5,031	2,066	2,580	385	4,935	1,709	2,679	547	993	497	450	46	778	331	404	43
PORTSMOUTH CITY	754	280	416	58	781	232	469	80	262	103	140	19	309	122	158	29
SUFFOLK CITY	797	322	417	58	977	328	579	70	177	71	97	9	204	74	114	16
VIRGINIA BEACH CITY	14,777	5,323	7,958	1,496	17,217	5,041	10,227	1,949	1,230	514	659	57	1,197	417	697	83
PLANNING DISTRICT 21	7,844	3,280	4,033	531	9,907	3,263	5,674	970	1,362	578	714	70	1,450	586	760	104
JAMES CITY COUNTY	875	345	459	71	1,047	339	603	105	129	45	75	9	126	48	68	10
YORK COUNTY	1,781	741	922	118	2,267	741	1,365	161	162	80	73	9	187	72	105	10
HAMPTON CITY	1,730	701	916	113	2,307	698	1,350	259	394	156	214	24	479	197	241	41
NEWPORT NEWS CITY	2,895	1,150	1,542	203	3,620	1,082	2,125	413	627	280	326	21	611	250	321	40
POQUOSON CITY	124	48	62	14	176	59	102	15	22	5	13	4	20	7	11	2
WILLIAMSBURG CITY	439	295	132	12	490	344	129	17	28	12	13	3	27	12	14	1
PLANNING DISTRICT 22	190	83	98	9	204	70	114	20	136	46	74	16	120	46	56	18
ACCOMACK COUNTY	130	57	65	8	136	46	81	9	120	40	67	13	106	45	47	14
NORTHAMPTON COUNTY	60	26	33	1	68	24	33	11	16	6	7	3	14	1	9	4
PLANNING DISTRICT 23	32,964	12,738	17,419	2,807	38,535	12,110	22,448	3,977	4,807	2,073	2,478	256	4,697	1,822	2,546	329

NOTE: PLANNING DISTRICT 23, THE HAMPTON ROADS PLANNING DISTRICT, IS THE AGGREGATE OF PLANNING DISTRICTS 20 AND 21.

TABLE 6
TOTAL HISPANIC POPULATION PROJECTIONS BY THE U.S. BUREAU OF THE CENSUS BY AGE, RACE, AND SEX BY PLANNING DISTRICT AND CITY OR COUNTY
VIRGINIA, 2011

PLANNING DISTRICT AND CITY / COUNTY	TOTAL HISPANIC MALE POPULATION BY AGE AND RACE								TOTAL HISPANIC FEMALE POPULATION BY AGE AND RACE							
	TOTAL MALE	AGES 00-24	AGES 25-64	AGES 65 UP	WHITE RACE	BLACK RACE	ASIAN RACE	NATIVE RACE	TOTAL FEMALE	AGES 00-24	AGES 25-64	AGES 65 UP	WHITE RACE	BLACK RACE	ASIAN RACE	NATIVE RACE
COMMONWEALTH OF VIRGINIA	344,026	154,605	180,504	8,917	294,807	29,257	7,464	12,498	316,704	141,604	162,015	13,085	269,868	29,256	6,893	10,687
PLANNING DISTRICT 1	875	302	549	24	763	83	12	17	411	226	161	24	373	19	10	9
LEE COUNTY	354	69	280	5	288	53	2	11	72	41	25	6	65	3	2	2
SCOTT COUNTY	146	74	66	6	135	1	8	2	102	51	44	7	89	3	8	2
WISE COUNTY	314	129	173	12	282	29	1	2	208	120	78	10	192	12		4
NORTON CITY	61	30	30	1	58		1	2	29	14	14	1	27	1		1
PLANNING DISTRICT 2	463	213	222	28	417	19	3	24	351	178	142	31	315	17	3	16
BUCHANAN COUNTY	58	31	22	5	52	3		3	42	20	19	3	36	2		4
DICKENSON COUNTY	40	20	17	3	34	1	1	4	54	24	26	4	48	4		2
RUSSELL COUNTY	167	79	80	8	149	7		11	128	80	38	10	114	5		9
TAZEWELL COUNTY	198	83	103	12	182	8	2	6	127	54	59	14	117	6	3	1
PLANNING DISTRICT 3	2,223	1,050	1,097	76	2,055	83	36	49	1,905	1,057	757	91	1,749	82	27	47
BLAND COUNTY	34	10	23	1	32	2			16	8	8		16			
CARROLL COUNTY	440	213	212	15	412	3	5	20	395	225	151	19	360	8	6	21
GRAYSON COUNTY	235	101	131	3	222	8	3	2	189	111	71	7	178	5	6	
SMYTH COUNTY	291	128	153	10	269	14	4	4	250	144	92	14	235	14		1
WASHINGTON COUNTY	464	175	265	24	440	9	8	7	316	153	136	27	294	9	5	8
WYTHE COUNTY	170	83	76	11	155	9	4	2	128	53	66	9	116	9	2	1
BRISTOL CITY	124	68	51	5	102	12	2	8	134	80	48	6	115	10	1	8
GALAX CITY	465	272	186	7	423	26	10	6	477	283	185	9	435	27	7	8
PLANNING DISTRICT 4	2,191	1,259	863	69	1,954	115	53	69	1,991	1,240	667	84	1,741	109	96	45
FLOYD COUNTY	244	109	125	10	229	14	1		169	89	70	10	155	10	3	1
GILES COUNTY	121	61	51	9	115		1	5	92	43	39	10	87	2		3
MONTGOMERY COUNTY	1,408	851	522	35	1,229	82	42	55	1,281	815	427	39	1,111	69	65	36
PULASKI COUNTY	243	105	125	13	229	8	2	4	228	119	90	19	211	14		3
RADFORD CITY	175	133	40	2	152	11	7	5	221	174	41	6	177	14	28	2
PLANNING DISTRICT 5	4,794	2,287	2,377	130	4,049	509	77	159	4,105	2,079	1,836	190	3,448	476	83	98
ALLEGHANY COUNTY	106	47	46	13	96	8		2	92	41	41	10	80	8	2	2
BOTETOURT COUNTY	197	95	97	5	173	13	4	7	198	106	81	11	168	18	4	8
CRAIG COUNTY	20	9	9	2	16			4	27	14	10	3	24	1		2
ROANOKE COUNTY	1,072	548	493	31	967	71	13	21	1,021	498	464	59	937	54	19	11
COVINGTON CITY	56	20	33	3	53	2	1		39	20	13	6	36	3		
ROANOKE CITY	3,006	1,392	1,548	66	2,458	377	57	114	2,415	1,232	1,096	87	1,941	358	51	65
SALEM CITY	337	176	151	10	286	38	2	11	313	168	131	14	262	34	7	10
PLANNING DISTRICT 6	8,867	4,482	4,201	184	7,750	608	124	385	7,900	4,288	3,393	219	6,908	526	116	350
AUGUSTA COUNTY	866	421	413	32	767	61	15	23	733	382	321	30	647	49	18	19
BATH COUNTY	58	19	35	4	45	11	2		44	20	17	7	35	9		
HIGHLAND COUNTY	13	5	6	2	12	1			8	3	3	2	7			1
ROCKBRIDGE COUNTY	155	69	76	10	136	12	2	5	179	99	68	12	161	8	1	9
ROCKINGHAM COUNTY	2,196	1,128	1,025	43	1,903	90	18	185	2,022	1,119	866	37	1,741	86	25	170
BUENA VISTA CITY	52	28	21	3	48	2		2	73	42	24	7	70			3
HARRISONBURG CITY	4,276	2,156	2,067	53	3,752	311	77	136	3,827	2,075	1,670	82	3,352	291	58	126
LEXINGTON CITY	157	104	49	4	142	11	2	2	107	68	34	5	100	5	1	1
STAUNTON CITY	269	118	143	8	227	28	4	10	313	160	135	18	271	29	10	3
WAYNESBORO CITY	825	434	366	25	718	81	4	22	594	320	255	19	524	49	3	18
PLANNING DISTRICT 7	7,828	3,915	3,733	180	6,999	414	126	289	6,807	3,557	3,051	199	6,113	337	105	252
CLARKE COUNTY	264	128	126	10	241	6	14	3	245	111	125	9	219	8	13	5
FREDERICK COUNTY	2,827	1,459	1,309	59	2,549	162	28	88	2,653	1,382	1,201	70	2,409	133	22	89
PAGE COUNTY	206	95	101	10	185	16		5	182	94	71	17	167	11		4
SHENANDOAH COUNTY	1,439	731	670	38	1,315	66	13	45	1,213	660	517	36	1,108	44	14	47
WARREN COUNTY	693	341	325	27	626	21	18	28	714	357	324	33	637	30	19	28
WINCHESTER CITY	2,399	1,161	1,202	36	2,083	143	53	120	1,800	953	813	34	1,573	111	37	79
PLANNING DISTRICT 8	195,289	82,040	108,031	5,218	174,210	10,277	3,879	6,923	183,987	75,311	100,718	7958	163,802	10,395	3,650	6,140
ARLINGTON COUNTY	16,895	5,946	10,396	553	15,085	706	356	748	15,898	5,404	9,512	982	14,162	746	320	670
FAIRFAX COUNTY	89,132	36,605	49,705	2,822	80,535	3,916	1,848	2,833	84,754	33,559	46,999	4,196	76,608	3,968	1,763	2415
LOUDOUN COUNTY	20,813	9,229	11,141	443	18,874	954	468	517	20,028	8,476	10,813	739	18,102	945	458	523
PRINCE WILLIAM COUNTY	44,498	20,510	23,124	864	38,521	3,230	759	1,988	41,245	18,846	21,150	1,249	35,383	3,369	713	1,780
ALEXANDRIA CITY	12,292	4,481	7,479	332	10,704	843	232	513	11,417	4,128	6,800	489	9,956	856	222	383
FAIRFAX CITY	1,841	729	1,048	64	1,658	54	71	58	1,801	713	981	107	1,592	46	66	97
FALLS CHURCH CITY	559	241	304	14	519	16	10	14	596	234	317	45	561	5	17	13
MANASSAS CITY	6,543	3,051	3,399	93	5,901	380	83	179	5,834	2,838	2,911	85	5,266	341	62	165
MANASSAS PARK CITY	2,716	1,248	1,435	33	2,413	178	52	73	2,414	1,113	1,235	66	2,172	119	29	94
PLANNING DISTRICT 9	5,398	2,625	2,639	134	4,681	372	148	197	4,773	2,273	2,315	185	4,132	368	108	165
CULPEPER COUNTY	2,313	1,090	1,187	36	1,913	194	97	109	1,893	941	893	59	1,568	182	57	86
FAUQUIER COUNTY	2,202	1,105	1,043	54	2,002	102	35	63	2,082	965	1,051	66	1,848	127	44	63
MADISON COUNTY	129	66	56	7	114	8		7	113	57	51	5	107	5		1
ORANGE COUNTY	635	314	291	30	540	62	16	17	561	255	262	44	492	49	7	13
RAPPAHANNOCK COUNTY	119	50	62	7	112	6		1	124	55	58	11	117	5		2
PLANNING DISTRICT 10	5,778	2,800	2,834	144	5,054	400	92	232	5,035	2,579	2,259	197	4,322	404	124	185
ALBEMARLE COUNTY	3,027	1,428	1,534	65	2,647	186	49	145	2,624	1,308	1,228	88	2,267	172	61	124
FLUVANNA COUNTY	389	177	191	21	359	23	5	2	404	201	180	23	353	32	10	9
GREENE COUNTY	435	213	218	4	400	18	12	5	412	205	190	17	371	18	18	5
LOUISA COUNTY	413	192	202	19	361	38	2	12	374	175	179	20	315	42	3	14
NELSON COUNTY	298	149	138	11	241	37	1	19	209	101	96	12	181	23	4	1
CHARLOTTESVILLE CITY	1,216	641	551	24	1,046	98	23	49	1,012	589	386	37	835	117	28	32
PLANNING DISTRICT 11	2,956	1,466	1,376	114	2,524	287	68	77	2,676	1,448	1,085	143	2,282	279	47	68
AMHERST COUNTY	337	160	158	19	295	38		4	303	164	117	22	262	30	4	7
APPOMATTOX COUNTY	101	60	37	4	83	9	1	8	88	27	51	10	77	8	1	2
BEDFORD COUNTY	617	289	302	26	552	44	15	6	601	301	258	42	551	27	12	11
CAMPBELL COUNTY	545	251	276	18	497	30	12	6	474	256	199	19	418	38	10	8
BEDFORD CITY	83	41	31	11	68	10		5	61	26	27	8	54	6		1
LYNCHBURG CITY	1,273	665	572	36	1,029	156	40	48	1,149	674	433	42	920	170	20	39

[continued]

TABLE 6
TOTAL HISPANIC POPULATION PROJECTIONS BY THE U.S. BUREAU OF THE CENSUS BY AGE, RACE, AND SEX BY PLANNING DISTRICT AND CITY OR COUNTY
VIRGINIA, 2011

PLANNING DISTRICT AND CITY / COUNTY	TOTAL HISPANIC MALE POPULATION BY AGE AND RACE								TOTAL HISPANIC FEMALE POPULATION BY AGE AND RACE							
	TOTAL MALE	AGES 00-24	AGES 25-64	AGES 65 UP	WHITE RACE	BLACK RACE	ASIAN RACE	NATIVE RACE	TOTAL FEMALE	AGES 00-24	AGES 25-64	AGES 65 UP	WHITE RACE	BLACK RACE	ASIAN RACE	NATIVE RACE
COMMONWEALTH OF VIRGINIA	344,026	154,605	180,504	8,917	294,807	29,257	7,464	12,498	316,704	141,604	162,015	13,085	269,868	29,256	6,893	10,687
PLANNING DISTRICT 12	4,312	2,142	2,053	117	3,712	336	55	209	3,572	1,982	1,456	134	3,076	283	44	169
FRANKLIN COUNTY	806	416	364	26	663	44	13	86	691	401	261	29	587	32	6	66
HENRY COUNTY	1,446	747	674	25	1,271	118	14	43	1,239	690	526	23	1,087	90	11	51
PATRICK COUNTY	246	96	135	15	223	6	3	14	222	118	91	13	204	6	5	7
PITTSYLVANIA COUNTY	806	387	390	29	723	55	8	20	607	323	248	36	534	54	5	14
DANVILLE CITY	719	354	349	16	588	81	14	36	572	321	225	26	468	71	13	20
MARTINSVILLE CITY	289	142	141	6	244	32	3	10	241	129	105	7	196	30	4	11
PLANNING DISTRICT 13	1,059	454	554	51	840	184	15	20	748	365	315	68	549	177	10	12
BRUNSWICK COUNTY	199	85	109	5	150	41	2	6	117	61	48	8	76	32	4	5
HALIFAX COUNTY	338	156	166	16	271	52	7	8	282	140	117	25	202	73	2	5
MECKLENBURG COUNTY	522	213	279	30	419	91	6	6	349	164	150	35	271	72	4	2
PLANNING DISTRICT 14	1,666	756	859	51	1,302	253	30	81	1,141	604	488	49	831	229	17	64
AMELIA COUNTY	195	79	108	8	159	5	3	28	128	54	67	7	104	6	5	13
BUCKINGHAM COUNTY	182	70	108	4	155	25	2		116	56	51	9	88	23	1	4
CHARLOTTE COUNTY	172	74	93	5	135	30	2	5	102	56	41	5	82	14		6
CUMBERLAND COUNTY	116	70	46		94	20		2	93	54	36	3	66	24		3
LUNENBURG COUNTY	293	138	148	7	232	48	9	4	211	114	89	8	165	34	7	5
NOTTOWAY COUNTY	391	166	210	15	293	60	9	29	264	134	120	10	167	66	2	29
PRINCE EDWARD COUNTY	317	159	146	12	234	65	5	13	227	136	84	7	159	62	2	4
PLANNING DISTRICT 15	29,851	13,572	15,574	705	23,891	3,730	753	1,477	26,269	12,727	12,648	894	20,701	3,931	587	1,050
CHARLES CITY COUNTY	57	26	28	3	37	4	1	15	50	21	29		31	4		15
CHESTERFIELD COUNTY	12,406	5,784	6,343	279	10,292	1,266	208	640	11,156	5,344	5,478	334	9,139	1,369	203	445
GOOCHLAND COUNTY	209	96	109	4	183	17	5	4	249	119	117	13	217	22	4	6
HANOVER COUNTY	1,252	607	603	42	1,075	90	33	54	1,053	519	484	50	902	88	21	42
HENRICO COUNTY	8,193	3,703	4,268	222	6,724	1,066	184	219	7,523	3,422	3,776	325	6,032	1,196	127	168
NEW KENT COUNTY	235	124	106	5	202	13	6	14	175	87	78	10	156	12	1	6
POWHATAN COUNTY	291	112	168	11	266	24		1	233	107	112	14	208	20	1	4
RICHMOND CITY	7,208	3,120	3,949	139	5,112	1,250	316	530	5,830	3,108	2,574	148	4,016	1,220	230	364
PLANNING DISTRICT 16	13,442	6,636	6,523	283	11,411	1,348	290	393	13,406	6,497	6,455	454	11,317	1,401	275	413
CAROLINE COUNTY	517	251	248	18	414	65	11	27	499	239	232	28	410	66	7	16
KING GEORGE COUNTY	453	235	214	4	373	43	13	24	410	189	200	21	354	40	3	13
SPOTSYLVANIA COUNTY	4,860	2,339	2,403	118	4,239	432	88	101	4,793	2,297	2,316	180	4,101	461	103	128
STAFFORD COUNTY	6,183	3,116	2,948	119	5,237	640	142	164	6,309	3,018	3,105	186	5,337	655	128	189
FREDERICKSBURG CITY	1,429	695	710	24	1,148	168	36	77	1,395	754	602	39	1,115	179	34	67
PLANNING DISTRICT 17	1,274	605	625	44	1,093	114	17	50	875	441	383	51	759	69	11	36
LANCASTER COUNTY	58	21	25	12	36	17	2	3	83	38	35	10	67	10		6
NORTHUMBERLAND COUNTY	231	121	101	9	196	20	6	9	169	72	86	11	150	12	4	3
RICHMOND COUNTY	339	135	197	7	315	15	1	8	194	108	73	13	180	11		3
WESTMORELAND COUNTY	646	328	302	16	546	62	8	30	429	223	189	17	362	36	7	24
PLANNING DISTRICT 18	1,215	579	583	53	1,002	114	22	77	986	456	478	52	844	86	16	40
ESSEX COUNTY	220	108	102	10	148	29	16	27	137	64	64	9	99	13	9	16
GLOUCESTER COUNTY	490	230	233	27	419	42	3	26	488	208	252	28	441	34	3	10
KING AND QUEEN COUNTY	127	59	66	2	107	10		10	75	45	29	1	66	6		3
KING WILLIAM COUNTY	189	100	83	6	159	20		10	167	91	70	6	135	20	1	11
MATHEWS COUNTY	75	37	35	3	70	1	1	3	63	27	31	5	61	1	1	
MIDDLESEX COUNTY	114	45	64	5	99	12	2	1	56	21	32	3	42	12	2	
PLANNING DISTRICT 19	4,235	1,882	2,249	104	3,098	930	100	107	3,354	1,636	1,610	108	2,403	791	81	79
DINWIDDIE COUNTY	378	185	185	8	289	70	2	17	362	193	161	8	256	87	3	16
GREENSVILLE COUNTY	127	45	82		99	27		1	56	28	28		36	18		2
PRINCE GEORGE COUNTY	1,380	555	800	25	1,004	307	42	27	1,004	488	499	17	753	200	32	19
SURRY COUNTY	57	25	31	1	36	16		5	42	20	19	3	29	12	1	
SUSSEX COUNTY	185	83	101	1	137	35	1	12	101	52	47	2	75	19	1	6
COLONIAL HEIGHTS CITY	383	195	167	21	318	49	12	4	378	187	175	16	310	48	17	3
EMPORIA CITY	182	85	89	8	135	39		8	118	47	67	4	80	29		9
HOPEWELL CITY	828	374	434	20	594	191	23	20	690	305	355	30	509	160	10	11
PETERSBURG CITY	715	335	360	20	486	196	20	13	603	316	259	28	355	218	17	13
PLANNING DISTRICT 20	33,955	17,331	15,847	777	25,477	6,186	1,110	1,182	30,939	15,025	14,576	1,338	22,763	6,151	1,075	950
ISLE OF WIGHT COUNTY	338	174	150	14	270	39	11	18	384	191	174	19	299	63	3	19
SOUTHAMPTON COUNTY	116	68	38	10	81	21		14	111	56	47	8	68	33	1	9
CHESAPEAKE CITY	5,286	2,626	2,531	129	4,027	883	147	229	5,042	2,440	2,373	229	3,757	946	162	177
FRANKLIN CITY	70	39	29	2	53	15		2	91	42	43	6	70	20	1	
NORFOLK CITY	9,704	5,217	4,322	165	7,009	2,023	273	399	7,010	3,738	3,040	232	4,791	1,747	223	249
PORTSMOUTH CITY	1,681	796	852	33	1,133	422	68	58	1,431	684	686	61	910	426	38	57
SUFFOLK CITY	1,401	680	691	30	1,023	307	33	38	1,291	581	654	56	908	301	40	42
VIRGINIA BEACH CITY	15,359	7,731	7,234	394	11,881	2,476	578	424	15,579	7,293	7,559	727	11,960	2,615	607	397
PLANNING DISTRICT 21	14,129	7,073	6,673	383	10,491	2,792	424	422	13,751	6,684	6,492	575	9,888	3,037	381	445
JAMES CITY COUNTY	1,634	765	800	69	1,436	135	34	29	1,627	766	771	90	1,432	148	22	25
YORK COUNTY	1,600	831	742	27	1,329	153	75	43	1,597	788	750	59	1,325	164	59	49
HAMPTON CITY	3,222	1,646	1,473	103	2,093	938	81	110	3,242	1,575	1,512	155	1,975	1,027	98	142
NEWPORT NEWS CITY	7,081	3,496	3,418	167	5,108	1,520	221	232	6,652	3,154	3,243	255	4,611	1,648	178	215
POQUOSON CITY	103	42	53	8	99		1	3	126	49	70	7	114	4	4	4
WILLIAMSBURG CITY	489	293	187	9	426	46	12	5	507	352	146	9	431	46	20	10
PLANNING DISTRICT 22	2,226	1,136	1,042	48	2,034	103	30	59	1,722	951	730	41	1,552	89	27	54
ACCOMACK COUNTY	1,684	852	804	28	1,543	71	14	56	1,351	761	561	29	1,216	63	18	54
NORTHAMPTON COUNTY	542	284	238	20	491	32	16	3	371	190	169	12	336	26	9	
PLANNING DISTRICT 23	48,084	24,404	22,520	1,160	35,968	8,978	1,534	1,604	44,690	21,709	21,068	1,913	32,651	9,188	1,456	1395

NOTE: PLANNING DISTRICT 23, THE HAMPTON ROADS PLANNING DISTRICT, IS THE AGGREGATE OF PLANNING DISTRICTS 20 AND 21.

TABLE 7
TOTAL AND HISPANIC AGES 15-44 FEMALE POPULATIONS BY THE U.S. BUREAU OF THE CENSUS BY AGE AND RACE BY PLANNING DISTRICT AND CITY OR COUNTY
VIRGINIA, 2011

PLANNING DISTRICT AND CITY / COUNTY	TOTAL FEMALE POPULATION AGES 15-44 BY AGE AND RACE								HISPANIC FEMALE POPULATION AGES 15-44 BY AGE AND RACE							
	AGES 15-44	AGES 15-24	AGES 25-34	AGES 35-44	ALL RACES	WHITE RACE	BLACK RACE	OTHER RACES	AGES 15-44	AGES 15-24	AGES 25-34	AGES 35-44	ALL RACES	WHITE RACE	BLACK RACE	OTHER RACES
COMMONWEALTH OF VIRGINIA	1,659,020	548,971	557,492	552,557	1,659,020	1,150,488	369,114	139,418	161,849	51,710	60,614	49,525	161,849	137,774	14,838	9,237
PLANNING DISTRICT 1	16,382	5,455	4,994	5,933	16,382	15,965	314	103	188	72	61	55	188	168	15	5
LEE COUNTY	4,220	1,324	1,304	1,592	4,220	4,162	38	20	25	11	8	6	25	22	2	1
SCOTT COUNTY	3,766	1,137	1,162	1,467	3,766	3,728	20	18	42	12	16	14	42	38	2	2
WISE COUNTY	7,565	2,684	2,271	2,610	7,565	7,325	196	44	104	43	32	29	104	93	10	1
NORTON CITY	831	310	257	264	831	750	60	21	17	6	5	6	17	15	1	1
PLANNING DISTRICT 2	19,130	5,984	6,103	7,043	19,130	18,739	254	137	142	54	60	28	142	124	9	9
BUCHANAN COUNTY	3,889	1,179	1,251	1,459	3,889	3,828	37	24	16	5	7	4	16	13	1	2
DICKENSON COUNTY	2,667	811	879	977	2,667	2,628	21	18	18	3	11	4	18	15	2	1
RUSSELL COUNTY	5,051	1,570	1,587	1,894	5,051	4,996	35	20	49	25	15	9	49	42	3	4
TAZEWELL COUNTY	7,523	2,424	2,386	2,713	7,523	7,287	161	75	59	21	27	11	59	54	3	2
PLANNING DISTRICT 3	33,121	10,638	10,154	12,329	33,121	31,867	941	313	842	322	281	239	842	782	22	38
BLAND COUNTY	1,006	324	293	389	1,006	989	13	4	6	3	3		6	6		
CARROLL COUNTY	4,862	1,500	1,446	1,916	4,862	4,786	43	33	182	73	59	50	182	166	4	12
GRAYSON COUNTY	2,411	837	659	915	2,411	2,346	52	13	76	36	12	28	76	71	3	2
SMYTH COUNTY	5,714	1,904	1,683	2,127	5,714	5,459	212	43	103	38	38	27	103	98	5	
WASHINGTON COUNTY	9,430	3,035	2,879	3,516	9,430	9,187	151	92	137	49	44	44	137	131	2	4
WYTHE COUNTY	5,106	1,490	1,645	1,971	5,106	4,904	156	46	54	11	23	20	54	50	1	3
BRISTOL CITY	3,373	1,139	1,167	1,067	3,373	3,087	229	57	65	35	24	6	65	54	5	6
GALAX CITY	1,219	409	382	428	1,219	1,109	85	25	219	77	78	64	219	206	2	11
PLANNING DISTRICT 4	42,058	22,865	9,565	9,628	42,058	37,642	2,099	2,317	1,306	833	284	189	1,306	1,129	65	112
FLOYD COUNTY	2,486	788	753	945	2,486	2,413	54	19	77	30	20	27	77	68	6	3
GILES COUNTY	2,935	913	878	1,144	2,935	2,862	48	25	35	13	16	6	35	32		3
MONTGOMERY COUNTY	24,907	14,800	5,475	4,632	24,907	21,760	1,156	1,991	912	601	191	120	912	787	46	79
PULASKI COUNTY	5,844	1,764	1,775	2,305	5,844	5,469	324	51	98	38	36	24	98	91	5	2
RADFORD CITY	5,886	4,600	684	602	5,886	5,138	517	231	184	151	21	12	184	151	8	25
PLANNING DISTRICT 5	50,528	16,819	15,968	17,741	50,528	40,781	8,153	1,594	1,986	691	757	538	1,986	1,671	221	94
ALLEGHANY COUNTY	2,582	856	738	988	2,582	2,449	119	14	37	14	13	10	37	33	1	3
BOTETOURT COUNTY	5,132	1,672	1,313	2,147	5,132	4,899	168	65	75	28	27	20	75	63	6	6
CRAIG COUNTY	840	275	247	318	840	831	3	6	11	2	6	3	11	9	1	1
ROANOKE COUNTY	16,550	5,544	4,664	6,342	16,550	14,684	1,125	741	473	178	138	157	473	431	28	14
COVINGTON CITY	1,023	333	328	362	1,023	886	129	8	19	10	2	7	19	18	1	
ROANOKE CITY	19,422	5,900	7,418	6,104	19,422	12,606	6,198	618	1,193	381	517	295	1,193	969	163	61
SALEM CITY	4,979	2,239	1,260	1,480	4,979	4,426	411	142	178	78	54	46	178	148	21	9
PLANNING DISTRICT 6	59,925	27,631	16,022	16,272	59,925	54,634	3,598	1,693	4,156	1,734	1,351	1,071	4,156	3,653	262	241
AUGUSTA COUNTY	12,236	3,927	3,712	4,597	12,236	11,656	432	148	320	109	104	107	320	285	21	14
BATH COUNTY	723	248	191	284	723	685	36	2	18	5	8	5	18	17	1	
HIGHLAND COUNTY	271	97	78	96	271	267	2	2	5	2	2	1	5	5		
ROCKBRIDGE COUNTY	3,588	1,209	1,074	1,305	3,588	3,410	116	62	86	41	28	17	86	76	2	8
ROCKINGHAM COUNTY	14,020	4,987	4,195	4,838	14,020	13,445	329	246	968	366	316	286	968	833	38	97
BUENA VISTA CITY	1,400	613	390	397	1,400	1,298	58	44	48	32	8	8	48	45		3
HARRISONBURG CITY	17,181	12,294	2,953	1,934	17,181	15,051	1,172	958	2,191	955	715	521	2,191	1,923	161	107
LEXINGTON CITY	1,592	1,175	227	190	1,592	1,406	136	50	61	41	13	7	61	59	1	1
STAUNTON CITY	4,838	1,875	1,593	1,370	4,838	3,964	768	106	171	84	52	35	171	152	16	3
WAYNESBORO CITY	4,076	1,206	1,609	1,261	4,076	3,452	549	75	288	99	105	84	288	258	22	8
PLANNING DISTRICT 7	41,337	13,640	13,026	14,671	41,337	38,113	2,207	1,017	3,341	1,097	1,207	1,037	3,341	2,998	166	177
CLARKE COUNTY	2,256	755	596	905	2,256	2,099	103	54	127	43	38	46	127	116	2	9
FREDERICK COUNTY	15,200	4,719	4,875	5,606	15,200	14,014	794	392	1,307	422	466	419	1,307	1,197	59	51
PAGE COUNTY	4,154	1,361	1,289	1,504	4,154	4,024	90	40	73	30	20	23	73	68	4	1
SHENANDOAH COUNTY	7,213	2,320	2,226	2,667	7,213	6,920	185	108	589	222	180	187	589	532	25	32
WARREN COUNTY	7,014	2,392	2,121	2,501	7,014	6,485	355	174	327	115	104	108	327	290	17	20
WINCHESTER CITY	5,500	2,093	1,919	1,488	5,500	4,571	680	249	918	265	399	254	918	795	59	64
PLANNING DISTRICT 8	504,343	128,871	191,705	183,767	504,343	342,834	72,033	89,476	93,619	26,461	35,758	31,400	93,619	83,229	5,289	5,101
ARLINGTON COUNTY	58,809	11,831	30,641	16,337	58,809	45,562	5,241	8,006	8,498	2,183	3,716	2,599	8,498	7,523	405	570
FAIRFAX COUNTY	226,700	61,839	80,677	84,184	226,700	148,389	26,754	51,557	41,930	12,030	15,636	14,264	41,930	37,906	1,929	2,095
LOUDOUN COUNTY	70,169	16,514	23,116	30,539	70,169	50,187	6,240	13,742	10,143	2,673	3,720	3,750	10,143	9,205	454	484
PRINCE WILLIAM COUNTY	91,571	26,209	31,626	33,736	91,571	59,183	22,312	10,076	21,201	6,379	7,709	7,113	21,201	18,167	1,728	1,306
ALEXANDRIA CITY	37,688	6,513	18,629	12,546	37,688	25,083	8,960	3,645	6,317	1,533	2,871	1,913	6,317	5,438	515	364
FAIRFAX CITY	4,623	1,612	1,492	1,519	4,623	3,285	348	990	912	315	308	289	912	798	27	87
FALLS CHURCH CITY	2,520	696	868	956	2,520	2,001	171	348	254	78	92	84	254	242	1	11
MANASSAS CITY	8,557	2,648	3,175	2,734	8,557	6,470	1,429	658	3,068	887	1,230	951	3,068	2,789	167	112
MANASSAS PARK CITY	3,706	1,009	1,481	1,216	3,706	2,674	578	454	1,296	383	476	437	1,296	1,161	63	72
PLANNING DISTRICT 9	29,544	9,494	9,037	11,013	29,544	25,223	3,554	767	2,310	707	861	742	2,310	1,989	170	151
CULPEPER COUNTY	8,713	2,688	2,900	3,125	8,713	7,038	1,408	267	941	286	372	283	941	775	84	82
FAUQUIER COUNTY	11,762	3,896	3,320	4,546	11,762	10,389	1,022	351	994	290	362	342	994	884	54	56
MADISON COUNTY	2,132	740	646	746	2,132	1,889	212	31	53	20	19	14	53	50	3	
ORANGE COUNTY	5,820	1,783	1,861	2,176	5,820	4,855	861	104	269	91	94	84	269	230	27	12
RAPPAHANNOCK COUNTY	1,117	387	310	420	1,117	1,052	51	14	53	20	14	19	53	50	2	1
PLANNING DISTRICT 10	50,894	20,379	16,028	14,487	50,894	39,893	7,572	3,429	2,774	1,108	988	678	2,774	2,371	233	170
ALBEMARLE COUNTY	20,638	8,047	6,593	5,998	20,638	16,362	2,529	1,747	1,440	522	547	371	1,440	1,240	99	101
FLUVANNA COUNTY	5,426	1,442	1,813	2,171	5,426	4,194	1,169	63	177	65	53	59	177	156	17	4
GREENE COUNTY	3,386	983	1,141	1,262	3,386	3,029	272	85	193	53	75	65	193	175	8	10
LOUISA COUNTY	5,885	1,814	1,982	2,089	5,885	4,714	1,102	69	177	59	79	39	177	147	21	9
NELSON COUNTY	2,213	702	694	817	2,213	1,865	321	27	103	36	45	22	103	92	9	2
CHARLOTTESVILLE CITY	13,346	7,391	3,805	2,150	13,346	9,729	2,179	1,438	684	373	189	122	684	561	79	44
PLANNING DISTRICT 11	50,639	21,166	14,199	15,274	50,639	39,440	9,863	1,336	1,462	730	424	308	1,462	1,248	146	68
AMHERST COUNTY	6,165	2,450	1,686	2,029	6,165	4,844	1,194	127	161	77	47	37	161	136	15	10
APPOMATTOX COUNTY	2,609	816	855	938	2,609	1,996	590	23	36	9	17	10	36	31	4	1
BEDFORD COUNTY	11,339	3,669	3,044	4,626	11,339	10,400	708	231	250	96	70	84	250	233	11	6
CAMPBELL COUNTY	10,327	3,625	3,156	3,546	10,327	8,531	1,599	197	257	126	76	55	257	229	15	13
BEDFORD CITY	1,108	401	339	368	1,108	814	280	14	29	12	13	4	29	25	3	1
LYNCHBURG CITY	19,091	10,205	5,119	3,767	19,091	12,855	5,492	744	729	410	201	118	729	594	98	37

[continued]

TABLE 7
TOTAL AND HISPANIC AGES 15-44 FEMALE POPULATIONS BY THE U.S. BUREAU OF THE CENSUS BY AGE AND RACE BY PLANNING DISTRICT AND CITY OR COUNTY
VIRGINIA, 2011

PLANNING DISTRICT AND CITY / COUNTY	TOTAL FEMALE POPULATION AGES 15-44 BY AGE AND RACE								HISPANIC FEMALE POPULATION AGES 15-44 BY AGE AND RACE							
	AGES 15-44	AGES 15-24	AGES 25-34	AGES 35-44	ALL RACES	WHITE RACE	BLACK RACE	OTHER RACES	AGES 15-44	AGES 15-24	AGES 25-34	AGES 35-44	ALL RACES	WHITE RACE	BLACK RACE	OTHER RACES
COMMONWEALTH OF VIRGINIA	1,659,020	548,971	557,492	552,557	1,659,020	1,150,488	369,114	139,418	161,849	51,710	60,614	49,525	161,849	137,774	14,838	9,237
PLANNING DISTRICT 12	41,777	14,178	12,696	14,903	41,777	29,588	11,656	533	1,649	597	594	458	1,649	1,411	124	114
FRANKLIN COUNTY	9,520	3,430	2,732	3,358	9,520	8,445	946	129	316	139	107	70	316	259	16	41
HENRY COUNTY	8,884	2,838	2,701	3,345	8,884	6,623	2,153	108	599	193	234	172	599	539	33	27
PATRICK COUNTY	2,852	897	825	1,130	2,852	2,607	217	28	90	37	25	28	90	81	5	4
PITTSYLVANIA COUNTY	10,243	3,307	3,127	3,809	10,243	7,758	2,401	84	274	105	84	85	274	237	25	12
DANVILLE CITY	7,789	2,869	2,510	2,410	7,789	3,041	4,610	138	259	95	97	67	259	205	31	23
MARTINSVILLE CITY	2,489	837	801	851	2,489	1,114	1,329	46	111	28	47	36	111	90	14	7
PLANNING DISTRICT 13	13,569	4,678	4,104	4,787	13,569	7,313	6,097	159	330	132	117	81	330	245	77	8
BRUNSWICK COUNTY	2,806	1,053	834	919	2,806	1,043	1,737	26	53	17	18	18	53	34	15	4
HALIFAX COUNTY	5,845	1,989	1,764	2,092	5,845	3,472	2,322	51	121	53	38	30	121	86	33	2
MECKLENBURG COUNTY	4,918	1,636	1,506	1,776	4,918	2,798	2,038	82	156	62	61	33	156	125	29	2
PLANNING DISTRICT 14	18,495	7,694	5,110	5,691	18,495	12,381	5,857	257	575	229	207	139	575	440	99	36
AMELIA COUNTY	2,148	689	662	797	2,148	1,602	515	31	61	16	27	18	61	54	1	6
BUCKINGHAM COUNTY	2,680	931	846	903	2,680	1,740	919	21	54	22	17	15	54	41	9	4
CHARLOTTE COUNTY	2,041	722	594	725	2,041	1,375	653	13	45	19	12	14	45	37	5	3
CUMBERLAND COUNTY	1,785	617	544	624	1,785	1,166	597	22	43	19	14	10	43	32	10	1
LUNENBURG COUNTY	1,912	714	546	652	1,912	1,271	612	29	110	41	51	18	110	89	14	7
NOTTOWAY COUNTY	2,432	793	837	802	2,432	1,449	945	38	137	38	61	38	137	97	27	13
PRINCE EDWARD COUNTY	5,497	3,228	1,081	1,188	5,497	3,778	1,616	103	125	74	25	26	125	90	33	2
PLANNING DISTRICT 15	212,258	71,401	70,269	70,588	212,258	129,106	70,484	12,668	13,690	4,674	5,150	3,866	13,690	10,818	2,009	863
CHARLES CITY COUNTY	1,144	365	350	429	1,144	461	567	116	24	10	8	6	24	9	2	13
CHESTERFIELD COUNTY	65,351	21,468	19,955	23,928	65,351	43,257	18,904	3,190	5,644	1,827	1,999	1,818	5,644	4,618	698	328
GOOCHLAND COUNTY	3,506	975	957	1,574	3,506	2,720	719	67	107	43	35	29	107	94	11	2
HANOVER COUNTY	17,894	6,174	4,582	7,138	17,894	15,579	1,827	488	520	216	155	149	520	450	43	27
HENRICO COUNTY	65,131	18,882	23,618	22,631	65,131	36,062	23,011	6,058	3,841	1,136	1,577	1,128	3,841	3,106	587	148
NEW KENT COUNTY	3,227	940	954	1,333	3,227	2,720	431	76	73	25	30	18	73	64	6	3
POWHATAN COUNTY	4,476	1,428	1,127	1,921	4,476	4,042	372	62	101	39	29	33	101	87	10	4
RICHMOND CITY	51,529	21,169	18,726	11,634	51,529	24,265	24,653	2,611	3,380	1,378	1,317	685	3,380	2,390	652	338
PLANNING DISTRICT 16	70,355	24,369	21,502	24,484	70,355	53,206	14,082	3,067	6,676	2,283	2,294	2,099	6,676	5,630	688	358
CAROLINE COUNTY	5,438	1,643	1,970	1,825	5,438	3,736	1,590	112	229	79	78	72	229	188	28	13
KING GEORGE COUNTY	4,694	1,469	1,502	1,723	4,694	3,661	910	123	198	63	70	65	198	167	23	8
SPOTSYLVANIA COUNTY	25,348	8,242	7,835	9,271	25,348	20,014	4,307	1,027	2,344	796	811	737	2,344	2,021	205	118
STAFFORD COUNTY	27,472	9,283	8,049	10,140	27,472	20,534	5,526	1,412	3,117	1,032	1,058	1,027	3,117	2,634	323	160
FREDERICKSBURG CITY	7,403	3,732	2,146	1,525	7,403	5,261	1,749	393	788	313	277	198	788	620	109	59
PLANNING DISTRICT 17	6,820	2,366	2,109	2,345	6,820	4,393	2,324	103	405	147	146	112	405	360	25	20
LANCASTER COUNTY	1,375	455	434	486	1,375	770	580	25	35	14	11	10	35	31	2	2
NORTHUMBERLAND COUNTY	1,517	536	463	518	1,517	960	549	8	81	24	36	21	81	75	5	1
RICHMOND COUNTY	1,171	402	345	424	1,171	863	296	12	88	34	31	23	88	83	3	2
WESTMORELAND COUNTY	2,757	973	867	917	2,757	1,800	899	58	201	75	68	58	201	171	15	15
PLANNING DISTRICT 18	15,356	5,141	4,694	5,521	15,356	12,411	2,620	325	436	155	145	136	436	372	32	32
ESSEX COUNTY	2,063	767	620	676	2,063	1,100	897	66	72	25	25	22	72	50	5	17
GLOUCESTER COUNTY	6,513	2,189	1,968	2,356	6,513	5,891	494	128	219	81	66	72	219	201	12	6
KING AND QUEEN COUNTY	1,107	361	347	399	1,107	764	322	21	35	15	10	10	35	31	2	2
KING WILLIAM COUNTY	3,036	903	1,023	1,110	3,036	2,439	520	77	63	18	28	17	63	49	8	6
MATHEWS COUNTY	1,222	433	315	474	1,222	1,088	116	18	22	9	11	2	22	21		1
MIDDLESEX COUNTY	1,415	488	421	506	1,415	1,129	271	15	25	7	5	13	25	20	5	
PLANNING DISTRICT 19	31,287	10,797	10,255	10,235	31,287	15,480	15,072	735	1,711	587	709	415	1,711	1,260	373	78
DINWIDDIE COUNTY	5,270	1,791	1,609	1,870	5,270	3,311	1,874	85	175	67	59	49	175	127	42	6
GREENSVILLE COUNTY	1,512	510	448	554	1,512	566	929	17	30	8	13	9	30	22	7	1
PRINCE GEORGE COUNTY	6,370	2,065	2,071	2,234	6,370	4,059	2,079	232	528	175	213	140	528	407	98	23
SURRY COUNTY	1,142	407	331	404	1,142	570	562	10	20	9	2	9	20	16	4	
SUSSEX COUNTY	1,607	541	488	578	1,607	681	906	20	49	12	27	10	49	38	6	5
COLONIAL HEIGHTS CITY	3,204	1,048	1,067	1,089	3,204	2,506	553	145	193	63	81	49	193	162	21	10
EMPORIA CITY	1,111	376	380	355	1,111	316	776	19	67	17	32	18	67	46	15	6
HOPEWELL CITY	4,606	1,541	1,689	1,376	4,606	2,436	2,068	102	342	105	163	74	342	254	74	14
PETERSBURG CITY	6,465	2,518	2,172	1,775	6,465	1,035	5,325	105	307	131	119	57	307	188	106	13
PLANNING DISTRICT 20	243,684	84,538	84,778	74,368	243,684	141,331	88,100	14,253	16,226	6,064	6,213	3,949	16,226	11,941	3,192	1,093
ISLE OF WIGHT COUNTY	6,010	1,946	1,715	2,349	6,010	4,270	1,606	134	181	60	58	63	181	140	27	14
SOUTHAMPTON COUNTY	3,062	1,021	932	1,109	3,062	1,903	1,133	26	47	20	16	11	47	29	11	7
CHESAPEAKE CITY	45,549	15,127	14,791	15,631	45,549	28,036	15,344	2,169	2,385	813	833	739	2,385	1,775	441	169
FRANKLIN CITY	1,613	575	521	517	1,613	539	1,039	35	46	17	17	12	46	33	13	
NORFOLK CITY	55,053	22,946	19,274	12,833	55,053	25,281	26,860	2,912	4,095	1,805	1,563	727	4,095	2,806	1,006	283
PORTSMOUTH CITY	19,727	6,573	7,433	5,721	19,727	7,810	11,424	493	738	250	304	184	738	498	190	50
SUFFOLK CITY	17,132	5,253	5,472	6,407	17,132	8,511	8,070	551	634	169	275	190	634	458	132	44
VIRGINIA BEACH CITY	95,538	31,097	34,640	29,801	95,538	64,981	22,624	7,933	8,100	2,930	3,147	2,023	8,100	6,202	1,372	526
PLANNING DISTRICT 21	100,310	38,507	32,736	29,067	100,310	55,622	39,685	5,003	7,183	2,752	2,631	1,800	7,183	5,169	1,585	429
JAMES CITY COUNTY	11,166	3,678	3,315	4,173	11,166	8,740	1,944	482	806	290	246	270	806	699	83	24
YORK COUNTY	12,475	4,321	3,620	4,534	12,475	9,529	1,999	947	751	266	272	213	751	609	88	54
HAMPTON CITY	29,318	11,395	9,821	8,102	29,318	11,578	16,539	1,201	1,722	716	626	380	1,722	1,031	566	125
NEWPORT NEWS CITY	40,551	15,002	14,602	10,947	40,551	20,144	18,525	1,882	3,457	1,184	1,398	875	3,457	2,434	822	201
POQUOSON CITY	2,003	703	495	805	2,003	1,901	31	71	63	22	19	22	63	59	1	3
WILLIAMSBURG CITY	4,797	3,408	883	506	4,797	3,730	647	420	384	274	70	40	384	337	25	22
PLANNING DISTRICT 22	7,208	2,360	2,438	2,410	7,208	4,526	2,549	133	842	281	376	185	842	766	36	40
ACCOMACK COUNTY	5,360	1,729	1,794	1,837	5,360	3,459	1,796	105	673	226	284	163	673	608	28	37
NORTHAMPTON COUNTY	1,848	631	644	573	1,848	1,067	753	28	169	55	92	22	169	158	8	3
PLANNING DISTRICT 23	343,994	123,045	117,514	103,435	343,994	196,953	127,785	19,256	23,409	8,816	8,844	5,749	23,409	17,110	4,777	1,522

NOTE: PLANNING DISTRICT 23, THE HAMPTON ROADS PLANNING DISTRICT, IS THE AGGREGATE OF PLANNING DISTRICTS 20 AND 21.

TABLE 8
TOTAL POPULATION PROJECTIONS
BY PLANNING DISTRICT AND CITY OR COUNTY
VIRGINIA, 1997-2011

PLANNING DISTRICT CITY / COUNTY	YEAR														
	1997	1998	1999	2000	2001	2002	2003	2004	2005	2006	2007	2008	2009	2010	2011
COMMONWEALTH OF VIRGINIA	6689561	6758574	6827549	7078517	7196750	7293848	7386330	7460066	7567465	7642884	7712091	7769089	7882590	8001024	8096604
PLANNING DISTRICT 1	88,994	88,637	88,297	91,019	92,301	92,211	92,451	92,325	92,322	92,217	91,638	91,703	93,237	94,174	93,891
LEE COUNTY	24,068	24,002	23,946	23,589	23,283	23,396	23,734	23,844	23,686	23,787	23,461	23,448	25,166	25,587	25,146
SCOTT COUNTY	22,605	22,521	22,440	23,403	23,248	23,134	23,005	22,982	22,962	22,882	22,787	22,850	22,585	23,177	23,126
WISE COUNTY	38,288	38,109	37,935	40,123	41,876	41,709	41,803	41,745	41,997	41,905	41,666	41,703	41,773	41,452	41,565
NORTON CITY	4,033	4,005	3,976	3,904	3,894	3,972	3,909	3,754	3,677	3,643	3,724	3,702	3,713	3,958	4,054
PLANNING DISTRICT 2	116,960	116,044	115,132	118,279	115,750	115,192	114,940	115,025	114,742	113,989	112,761	112,544	113,104	113,976	112,786
BUCHANAN COUNTY	29,024	28,703	28,386	26,978	26,390	25,995	25,598	25,206	24,755	24,409	23,900	23,521	22,860	24,098	23,581
DICKENSON COUNTY	16,753	16,637	16,514	16,395	16,250	16,216	16,119	16,172	16,243	16,182	16,168	16,405	16,087	15,903	15,741
RUSSELL COUNTY	27,345	27,162	26,981	30,308	29,026	28,974	28,861	28,892	28,949	28,790	28,838	28,831	29,250	28,897	28,749
TAZEWELL COUNTY	43,838	43,542	43,251	44,598	44,084	44,007	44,362	44,755	44,795	44,608	43,855	43,787	44,907	45,078	44,715
PLANNING DISTRICT 3	177,965	177,927	177,892	190,020	188,707	188,295	188,765	189,546	189,904	189,820	189,813	189,989	189,812	193,595	192,920
BLAND COUNTY	6,576	6,583	6,590	6,871	6,954	6,917	6,965	7,034	6,943	6,903	6,883	6,918	6,791	6,824	6,818
CARROLL COUNTY	26,293	26,261	26,220	29,245	29,350	29,109	29,336	29,484	29,438	29,450	29,120	29,158	29,034	30,042	29,981
GRAYSON COUNTY	16,106	16,079	16,054	17,917	16,668	16,613	16,557	16,490	16,366	16,159	16,072	15,969	15,793	15,533	15,328
SMYTH COUNTY	33,220	33,339	33,457	33,081	32,881	32,827	32,700	32,538	32,640	32,506	32,050	31,905	31,738	32,208	32,029
WASHINGTON COUNTY	45,556	45,512	45,467	51,103	51,213	51,331	51,405	52,037	52,085	51,984	52,733	53,038	53,018	54,876	54,827
WYTHE COUNTY	25,420	25,402	25,400	27,599	27,671	27,791	27,941	27,999	28,421	28,640	28,538	28,769	28,868	29,235	29,204
BRISTOL CITY	18,046	17,994	17,946	17,367	17,326	17,121	17,206	17,306	17,335	17,496	17,593	17,424	17,690	17,835	17,750
GALAX CITY	6,748	6,757	6,758	6,837	6,644	6,586	6,655	6,658	6,676	6,682	6,824	6,808	6,880	7,042	6,983
PLANNING DISTRICT 4	157,565	158,251	158,912	165,146	166,686	167,407	166,956	165,340	165,706	166,313	172,255	173,149	174,600	178,237	177,865
FLOYD COUNTY	12,315	12,363	12,410	13,874	14,106	14,248	14,350	14,465	14,649	14,789	14,641	14,821	15,013	15,279	15,378
GILES COUNTY	16,193	16,168	16,145	16,657	16,901	17,084	16,956	16,985	17,098	17,403	17,228	17,249	17,358	17,286	17,124
MONTGOMERY COUNTY	77,937	78,498	79,047	83,629	84,720	85,373	85,614	83,983	84,303	84,541	89,193	89,967	91,023	94,392	94,342
PULASKI COUNTY	34,292	34,259	34,230	35,127	35,161	35,032	35,030	35,145	35,081	35,055	35,060	34,987	35,022	34,872	34,607
RADFORD CITY	16,828	16,963	17,080	15,859	15,798	15,670	15,006	14,762	14,575	14,525	16,133	16,125	16,184	16,408	16,414
PLANNING DISTRICT 5	254,389	254,466	254,549	264,541	264,475	264,373	264,502	264,263	265,558	266,939	267,954	268,953	270,866	274,759	274,556
ALLEGHANY COUNTY	17,097	16,986	16,889	17,215	17,034	16,960	16,816	16,742	16,715	16,600	16,387	16,202	16,242	16,250	16,175
BOTETOURT COUNTY	26,040	26,183	26,335	30,496	30,750	31,271	31,448	31,781	32,027	32,228	32,005	32,261	32,551	33,148	32,928
CRAIG COUNTY	4,680	4,730	4,767	5,091	5,080	5,117	5,159	5,135	5,154	5,179	5,141	5,087	4,969	5,190	5,099
ROANOKE COUNTY	82,327	82,733	83,145	85,778	85,998	85,941	87,329	87,682	88,172	90,482	90,420	90,867	91,011	92,376	92,740
COVINGTON CITY	6,484	6,413	6,339	6,303	6,391	6,361	6,284	6,258	6,205	6,073	6,168	6,120	6,149	5,961	5,939
ROANOKE CITY	94,257	93,942	93,635	94,911	94,593	93,887	92,863	92,329	92,631	91,552	92,600	92,967	94,482	97,032	96,714
SALEM CITY	23,504	23,479	23,439	24,747	24,629	24,836	24,603	24,336	24,654	24,825	25,233	25,449	25,462	24,802	24,961
PLANNING DISTRICT 6	233,181	234,309	235,442	258,789	260,287	261,846	264,084	266,357	267,887	271,004	276,062	277,593	279,655	286,781	288,121
AUGUSTA COUNTY	57,131	57,466	57,806	65,615	66,278	67,047	67,427	68,758	69,725	70,910	70,922	71,250	72,020	73,750	73,549
BATH COUNTY	4,588	4,557	4,530	5,048	5,049	5,063	5,013	4,986	4,937	4,814	4,635	4,544	4,482	4,731	4,657
HIGHLAND COUNTY	2,464	2,448	2,420	2,536	2,516	2,415	2,504	2,482	2,475	2,510	2,446	2,426	2,338	2,321	2,267
ROCKBRIDGE COUNTY	18,672	18,712	18,757	20,808	20,823	20,778	20,973	21,084	21,242	21,337	21,498	21,570	21,294	22,307	22,375
ROCKINGHAM COUNTY	60,680	61,120	61,559	67,725	68,286	68,649	69,365	70,220	71,251	72,564	73,524	74,394	75,134	76,314	76,589
BUENA VISTA CITY	6,260	6,237	6,220	6,349	6,325	6,301	6,320	6,227	6,437	6,457	6,482	6,471	6,222	6,650	6,636
HARRISONBURG CITY	33,035	33,357	33,684	40,468	40,713	40,914	41,170	41,082	40,438	40,885	44,039	44,015	45,137	48,914	49,973
LEXINGTON CITY	6,990	7,001	7,004	6,867	6,936	6,912	7,076	6,917	6,776	6,739	7,026	7,003	6,901	7,042	6,995
STAUNTON CITY	24,564	24,580	24,596	23,853	23,595	23,631	23,848	23,847	23,337	23,334	23,834	23,967	23,886	23,746	23,769
WAYNESBORO CITY	18,797	18,831	18,866	19,520	19,766	20,136	20,388	20,754	21,269	21,454	21,656	21,953	22,241	21,006	21,311
PLANNING DISTRICT 7	176,480	178,844	181,230	185,282	189,420	193,032	197,022	201,407	207,018	211,274	213,813	215,857	217,701	222,152	224,507
CLARKE COUNTY	13,440	13,622	13,808	12,652	13,030	13,289	13,364	13,854	14,205	14,565	14,361	14,458	14,588	14,034	14,258
FREDERICK COUNTY	52,868	53,849	54,837	59,209	61,202	62,974	64,565	66,638	69,123	71,187	72,880	73,898	74,972	78,305	79,666
PAGE COUNTY	23,088	23,278	23,471	23,177	23,215	23,313	23,589	23,725	23,831	24,104	24,142	24,164	24,070	24,042	23,958
SHENANDOAH COUNTY	34,030	34,360	34,693	35,075	35,721	36,313	37,199	38,028	39,184	40,051	40,403	40,777	41,036	41,993	42,289
WARREN COUNTY	29,573	30,048	30,521	31,584	32,184	32,907	33,871	34,372	35,556	36,102	36,294	36,663	36,713	37,575	37,749
WINCHESTER CITY	23,481	23,687	23,900	23,585	24,068	24,236	24,434	24,790	25,119	25,265	25,733	25,897	26,322	26,203	26,587
PLANNING DISTRICT 8	1664470	1691821	1719149	1815197	1877406	1915346	1944943	1975194	2023872	2055014	2075176	2105422	2170609	2230623	2295340
ARLINGTON COUNTY	177,285	178,171	179,055	189,453	190,092	189,939	187,873	186,144	195,965	199,776	204,568	209,969	217,483	207,627	216,004
FAIRFAX COUNTY	932,676	948,456	964,225	969,749	988,714	997,654	1,000,405	1003140	1006529	1010443	1010241	1015302	1037605	1081726	1100692
LOUDOUN COUNTY	104,648	107,199	109,757	169,599	190,180	204,056	221,746	239,181	255,518	268,817	278,797	289,995	301,171	312,311	325,405
PRINCE WILLIAM COUNTY	259,521	265,570	271,619	280,813	298,271	311,938	325,324	336,527	348,588	357,503	360,411	364,734	379,166	402,002	419,006
ALEXANDRIA CITY	118,694	119,727	120,768	128,283	130,828	130,819	128,923	128,206	135,337	136,974	140,024	143,885	150,006	139,966	144,301
FAIRFAX CITY	19,959	19,979	19,984	21,498	21,896	22,050	22,031	22,072	21,963	22,422	23,349	23,844	24,665	22,565	22,549
FALLS CHURCH CITY	9,950	9,995	10,047	10,377	10,589	10,659	10,485	10,777	10,781	10,799	10,948	11,169	11,957	12,332	12,751
MANASSAS CITY	33,646	34,436	35,223	35,135	36,070	37,319	37,166	37,626	37,569	36,638	35,412	35,205	36,514	37,821	39,300
MANASSAS PARK CITY	8,091	8,288	8,471	10,290	10,766	10,912	10,990	11,521	11,622	11,642	11,426	11,319	12,042	14,273	15,332
PLANNING DISTRICT 9	134,737	137,227	139,716	134,785	139,491	143,601	147,856	152,735	158,442	163,348	165,461	166,978	168,849	166,054	168,098
CULPEPER COUNTY	32,333	32,952	33,576	34,262	35,507	36,901	38,555	40,205	42,530	44,622	45,723	46,203	46,502	46,689	47,476
FAUQUIER COUNTY	58,507	59,837	61,167	55,139	57,350	59,242	61,137	63,256	64,997	66,170	66,328	66,839	68,010	65,203	66,071
MADISON COUNTY	13,264	13,448	13,629	12,520	12,740	12,947	13,036	13,132	13,398	13,613	13,719	13,639	13,702	13,308	13,169
ORANGE COUNTY	23,531	23,828	24,115	25,881	26,625	27,301	28,018	28,972	30,246	31,740	32,492	33,139	33,600	33,481	33,938
RAPPAHANNOCK COUNTY	7,102	7,162	7,229	6,983	7,269	7,210	7,110	7,170	7,271	7,203	7,199	7,158	7,035	7,373	7,444
PLANNING DISTRICT 10	177,855	179,709	181,545	199,648	202,677	205,936	209,662	209,707	218,444	221,504	224,740	227,107	229,844	234,712	237,277
ALBEMARLE COUNTY	75,891	76,949	78,015	79,236	80,841	81,899	87,670	88,731	90,717	92,035	93,117	94,075	94,908	98,970	100,553
FLUVANNA COUNTY	13,897	14,099	14,299	20,047	21,217	22,205	23,078	23,650	24,751	25,058	25,329	25,544	25,732	25,691	26,061
GREENE COUNTY	12,283	12,556	12,827	15,244	15,765	16,268	16,779	17,025	17,418	17,709	17,860	17,964	18,421	18,403	18,660
LOUISA COUNTY	21,924	22,149	22,369	25,627	26,292	27,007	28,031	28,790	30,020	31,226	31,961	32,716	33,078	33,153	33,395
NELSON COUNTY	13,143	13,203	13,252	14,445	14,554	14,726	14,942	14,902	15,101	15,161	15,245	15,321	15,487	15,020	15,097
CHARLOTTESVILLE CITY	40,717	40,753	40,783	45,049	44,008	43,831	39,162	36,609	40,437	40,315	41,228	41,487	42,218	43,475	43,511
PLANNING DISTRICT 11	214,918	216,134	217,333	228,616	229,301	229,863	231,036	232,546	236,910	239,510	243,580	245,809	247,447	252,634	254,171
AMHERST COUNTY	28,947	28,998	29,048	31,894	32,036	31,977	31,891	32,000	32,134	32,239	32,223	32,539	32,482	32,353	32,167
APPOMATTOX COUNTY	12,798	12,868	12,940	13,705	13,803	13,695	13,710	13,910	13,967	14,128	14,199	14,501	14,552	14,973	15,041
BEDFORD COUNTY	52,275	53,191	54,103	60,371	61,196	61,877	62,661	63,787	65,286	66,507	66,750	66,831	67,154	68,676	69,246
CAMPBELL COUNTY	48,498	48,629	48,760	51,078	51,158	51,473	51,322	51,695	52,339	52,667	52,840	53,030	52,976	54,842	55,032
BEDFORD CITY	6,109	6,118	6,122	6,299	6,259	6,225	6,339	6,231	6,211	6,249	6,286	6,312	6,350	6,222	6,181
LYNCHBURG CITY	66,291	66,330	66,360	65,269	64,849	64,616	65,113	64,923	66,973	67,720	71,282	72,596	73,933	75,568	76,504

[continued]

TABLE 8
TOTAL POPULATION PROJECTIONS
BY PLANNING DISTRICT AND CITY OR COUNTY
VIRGINIA, 1997-2011

PLANNING DISTRICT CITY / COUNTY	YEAR														
	1997	1998	1999	2000	2001	2002	2003	2004	2005	2006	2007	2008	2009	2010	2011
COMMONWEALTH OF VIRGINIA	6689561	6758574	6827549	7078517	7196750	7293848	7386330	7460066	7567465	7642884	7712091	7769089	7882590	8001024	8096604
PLANNING DISTRICT 12	240,023	240,177	240,335	250,195	250,150	249,922	249,116	249,206	248,977	248,236	245,898	245,963	245,897	249,182	247,805
FRANKLIN COUNTY	42,059	42,401	42,746	47,286	47,998	48,455	49,095	49,852	50,345	50,784	51,133	51,477	51,924	56,159	56,419
HENRY COUNTY	56,711	56,679	56,647	57,930	57,616	57,398	57,090	56,938	56,501	56,208	55,544	55,316	54,888	54,151	53,741
PATRICK COUNTY	17,495	17,499	17,501	19,407	19,459	19,458	19,182	19,241	19,209	19,212	18,870	18,844	18,636	18,490	18,390
PITTSYLVANIA COUNTY	55,540	55,526	55,507	61,745	61,935	61,753	61,640	61,759	61,854	61,501	60,826	61,123	61,414	63,506	62,844
DANVILLE CITY	52,668	52,601	52,553	48,411	47,773	47,597	46,988	46,377	46,143	45,586	44,947	44,660	44,400	43,055	42,852
MARTINSVILLE CITY	15,550	15,471	15,381	15,416	15,369	15,261	15,121	15,039	14,925	14,945	14,578	14,543	14,635	13,821	13,559
PLANNING DISTRICT 13	80,694	80,604	80,532	88,154	87,704	87,503	87,382	87,055	86,733	86,468	85,447	85,154	84,741	86,402	85,882
BRUNSWICK COUNTY	16,190	16,211	16,243	18,419	18,324	18,251	18,199	18,195	17,920	17,938	17,811	17,580	17,514	17,434	17,204
HALIFAX COUNTY	35,438	35,359	35,275	37,355	37,055	36,979	36,632	36,360	36,284	36,149	35,530	35,412	35,258	36,241	36,056
MECKLENBURG COUNTY	29,066	29,034	29,014	32,380	32,325	32,273	32,551	32,500	32,529	32,381	32,106	32,162	31,969	32,727	32,622
PLANNING DISTRICT 14	86,123	86,291	86,454	97,103	97,325	97,750	98,172	98,486	99,322	99,878	100,710	101,359	101,860	104,609	104,614
AMELIA COUNTY	9,281	9,353	9,416	11,400	11,599	11,715	11,742	11,936	12,273	12,502	12,686	12,808	12,886	12,690	12,805
BUCKINGHAM COUNTY	13,236	13,283	13,332	15,623	15,857	15,763	15,839	15,919	16,058	16,099	15,932	15,977	16,080	17,146	17,278
CHARLOTTE COUNTY	11,483	11,454	11,427	12,472	12,217	12,210	12,452	12,415	12,404	12,491	12,333	12,248	12,039	12,586	12,505
CUMBERLAND COUNTY	8,049	8,089	8,115	9,017	8,936	8,900	9,189	9,179	9,378	9,465	9,626	9,670	9,757	10,052	9,969
LUNENBURG COUNTY	11,137	11,094	11,056	13,146	13,219	13,319	13,167	13,090	13,194	13,219	13,018	12,941	12,799	12,914	12,874
NOTTOWAY COUNTY	15,141	15,160	15,183	15,725	15,819	15,860	15,603	15,624	15,560	15,572	15,755	15,892	15,929	15,853	15,840
PRINCE EDWARD COUNTY	17,796	17,858	17,925	19,720	19,678	19,983	20,180	20,323	20,455	20,530	21,360	21,823	22,370	23,368	23,343
PLANNING DISTRICT 15	809,859	819,534	829,199	865,941	879,898	891,869	901,481	915,226	929,844	944,820	961,287	971,785	982,073	1,002,696	1,012,653
CHARLES CITY COUNTY	6,150	6,134	6,114	6,926	7,066	7,238	7,118	7,105	7,119	7,221	7,166	7,212	7,217	7,256	7,241
CHESTERFIELD COUNTY	249,083	254,537	259,988	259,903	265,774	271,156	276,840	282,913	288,876	296,718	299,689	303,469	306,670	316,236	320,277
GOOCHLAND COUNTY	16,235	16,524	16,805	16,863	17,258	17,522	18,138	18,758	19,360	20,085	20,615	20,956	21,311	21,717	21,883
HANOVER COUNTY	73,688	75,112	76,546	86,320	89,187	92,053	94,081	96,069	97,426	98,983	98,946	99,716	99,933	99,863	100,342
HENRICO COUNTY	238,928	241,835	244,740	262,300	265,958	268,281	271,083	276,489	280,581	284,399	289,822	292,599	296,415	306,935	310,445
NEW KENT COUNTY	11,970	12,173	12,386	13,462	13,776	14,156	14,843	15,574	16,107	16,852	17,109	17,825	18,112	18,429	18,822
POWHATAN COUNTY	17,635	17,958	18,279	22,377	23,117	23,998	24,649	25,865	26,598	27,649	27,817	28,006	27,964	28,046	28,110
RICHMOND CITY	196,170	195,261	194,341	197,790	197,762	197,465	194,729	192,453	193,777	192,913	200,123	202,002	204,451	204,214	205,533
PLANNING DISTRICT 16	203,215	207,736	212,269	241,044	254,634	267,747	280,451	290,444	301,355	309,483	312,239	315,387	319,763	327,773	334,986
CAROLINE COUNTY	20,125	20,250	20,377	22,121	22,275	22,621	23,190	24,013	25,563	26,731	27,282	27,632	27,870	28,545	28,674
KING GEORGE COUNTY	15,280	15,517	15,762	16,803	17,088	17,660	18,213	19,356	20,637	21,780	22,630	23,170	23,557	23,584	24,161
SPOTSYLVANIA COUNTY	70,560	72,372	74,187	90,395	96,770	102,568	107,838	111,846	116,549	119,529	119,194	120,031	120,977	122,397	124,327
STAFFORD COUNTY	77,200	79,406	81,612	92,446	98,703	104,821	111,021	114,773	117,874	120,170	120,723	121,736	124,166	128,961	132,133
FREDERICKSBURG CITY	20,050	20,191	20,331	19,279	19,798	20,077	20,189	20,456	20,732	21,273	22,410	22,818	23,193	24,286	25,691
PLANNING DISTRICT 17	46,190	46,460	46,740	49,353	49,284	49,412	50,768	50,964	50,808	50,669	50,852	50,987	50,872	50,429	50,558
LANCASTER COUNTY	11,458	11,534	11,612	11,567	11,490	11,463	12,074	12,037	11,593	11,519	11,532	11,466	11,230	11,391	11,282
NORTHUMBERLAND COUNTY	11,118	11,195	11,275	12,259	12,277	12,432	12,742	12,896	12,874	12,820	12,897	12,915	12,995	12,330	12,461
RICHMOND COUNTY	7,485	7,509	7,540	8,809	8,875	8,837	9,006	8,988	9,114	9,142	9,171	9,144	8,961	9,254	9,220
WESTMORELAND COUNTY	16,129	16,222	16,313	16,718	16,642	16,680	16,946	17,043	17,227	17,188	17,252	17,462	17,686	17,454	17,595
PLANNING DISTRICT 18	81,778	82,992	84,196	83,684	84,703	85,555	87,104	88,411	89,494	91,009	91,447	92,240	93,109	90,826	90,900
ESSEX COUNTY	8,771	8,779	8,790	9,989	9,967	9,992	10,260	10,332	10,492	10,633	10,862	11,091	11,189	11,151	11,205
GLOUCESTER COUNTY	36,429	37,307	38,169	34,780	35,332	35,748	36,698	37,253	37,787	38,293	38,336	38,656	39,184	36,858	36,901
KING AND QUEEN COUNTY	6,577	6,619	6,657	6,630	6,594	6,557	6,588	6,768	6,796	6,903	6,882	6,830	6,796	6,945	6,997
KING WILLIAM COUNTY	12,164	12,341	12,513	13,146	13,510	13,822	14,131	14,348	14,732	15,381	15,689	16,040	16,225	15,935	15,981
MATHEWS COUNTY	8,653	8,688	8,734	9,207	9,253	9,258	9,216	9,219	9,194	9,184	9,041	9,038	8,984	8,978	8,962
MIDDLESEX COUNTY	9,184	9,258	9,333	9,932	10,047	10,178	10,211	10,491	10,493	10,615	10,637	10,585	10,731	10,959	10,854
PLANNING DISTRICT 19	157,468	157,618	157,749	167,129	167,442	168,231	168,128	168,213	170,736	170,730	172,184	172,871	174,274	173,463	173,820
DINWIDDIE COUNTY	22,727	22,785	22,843	24,533	24,436	24,748	24,853	25,182	25,391	25,695	25,747	26,082	26,338	28,001	27,918
GREENSVILLE COUNTY	9,876	10,049	10,222	11,560	11,568	11,570	11,581	11,490	11,088	11,006	11,912	11,955	12,049	12,243	12,112
PRINCE GEORGE COUNTY	28,750	28,939	29,122	33,047	33,935	34,143	34,305	34,346	36,725	36,184	35,886	36,089	37,116	35,725	36,555
SURRY COUNTY	6,329	6,351	6,373	6,829	6,951	7,108	7,009	6,969	7,013	7,119	7,089	7,128	7,088	7,058	6,931
SUSSEX COUNTY	9,910	9,860	9,811	12,504	12,301	12,221	11,956	11,914	12,071	12,249	12,222	12,148	12,116	12,087	12,087
COLONIAL HEIGHTS CITY	15,814	15,786	15,750	16,897	16,997	17,066	17,286	17,516	17,567	17,676	17,796	17,768	17,823	17,411	17,440
EMPORIA CITY	5,216	5,179	5,138	5,665	5,645	5,734	5,656	5,674	5,587	5,625	5,619	5,643	5,635	5,927	5,871
HOPEWELL CITY	22,899	22,877	22,844	22,354	22,326	22,528	22,391	22,363	22,690	22,731	23,028	23,142	23,123	22,591	22,580
PETERSBURG CITY	35,947	35,792	35,646	33,740	33,283	33,113	33,091	32,759	32,604	32,445	32,885	32,916	32,986	32,420	32,326
PLANNING DISTRICT 20	1107709	1120784	1133879	1078642	1090768	1106130	1122792	1127548	1128096	1129076	1134538	1133785	1135517	1145548	1153351
ISLE OF WIGHT COUNTY	28,887	29,419	29,953	29,728	30,405	31,083	31,925	32,784	33,417	34,723	35,035	35,472	35,877	35,270	35,356
SOUTHAMPTON COUNTY	17,304	17,268	17,236	17,482	17,513	17,452	17,453	17,586	17,585	17,814	17,654	18,480	18,483	18,570	18,408
CHESAPEAKE CITY	178,166	181,778	185,388	199,184	203,377	206,661	210,834	214,715	218,968	220,560	219,154	220,111	222,455	222,209	225,050
FRANKLIN CITY	8,093	8,122	8,152	8,346	8,244	8,169	8,254	8,473	8,594	8,800	8,906	8,877	8,814	8,582	8,588
NORFOLK CITY	257,606	257,094	256,595	234,403	235,446	239,059	241,727	237,954	231,954	229,112	235,747	234,220	233,333	242,803	242,628
PORTSMOUTH CITY	103,241	103,144	103,053	100,565	99,819	99,790	99,617	99,298	100,169	101,377	101,967	100,577	99,321	95,535	95,684
SUFFOLK CITY	57,335	58,049	58,769	63,677	66,741	69,968	73,515	76,599	78,994	81,071	81,332	82,302	83,659	84,585	84,930
VIRGINIA BEACH CITY	457,077	465,910	474,733	425,257	429,223	433,948	439,467	440,139	438,415	435,619	434,743	433,746	433,575	437,994	442,707
PLANNING DISTRICT 21	434,133	438,127	442,115	454,550	456,718	460,683	466,409	467,397	468,323	468,629	472,350	472,859	486,806	476,846	476,790
JAMES CITY COUNTY	41,548	42,461	43,366	48,102	49,606	51,421	53,487	55,506	57,525	59,741	61,195	62,414	63,735	67,009	68,200
YORK COUNTY	47,425	48,120	48,804	56,297	58,173	59,717	60,948	60,875	61,758	61,879	61,271	61,027	61,140	65,464	66,134
HAMPTON CITY	139,685	140,487	141,300	146,437	145,872	145,899	146,878	145,964	145,579	145,017	146,439	145,494	144,236	137,436	136,401
NEWPORT NEWS CITY	180,883	182,180	183,486	180,150	179,596	180,264	181,647	181,891	179,899	178,281	179,153	179,614	193,172	180,719	179,611
POQUOSON CITY	12,333	12,518	12,697	11,566	11,535	11,686	11,844	11,705	11,811	11,918	11,858	11,829	11,794	12,150	12,000
WILLIAMSBURG CITY	12,259	12,361	12,462	11,998	11,936	11,696	11,605	11,456	11,751	11,793	12,434	12,481	12,729	14,068	14,444
PLANNING DISTRICT 22	44,856	44,875	44,884	51,398	51,623	51,944	52,310	52,671	52,972	52,954	51,886	51,595	51,954	45,553	45,713
ACCOMACK COUNTY	32,195	32,271	32,336	38,305	38,620	39,014	39,025	39,374	39,424	39,345	38,485	38,180	38,462	33,164	33,336
NORTHAMPTON COUNTY	12,661	12,604	12,548	13,093	13,003	12,930	13,285	13,297	13,548	13,609	13,401	13,415	13,492	12,389	12,377
PLANNING DISTRICT 23	1541842	1558911	1575994	1533192	1547486	1566813	1589201	1594945	1596419	1597705	1606888	1606644	1622323	1622394	1630141

TABLE 9
TOTAL FEMALES AGES 15-44 POPULATION PROJECTIONS
BY PLANNING DISTRICT AND CITY OR COUNTY
VIRGINIA, 1997-2011

PLANNING DISTRICT CITY / COUNTY	YEAR														
	1997	1998	1999	2000	2001	2002	2003	2004	2005	2006	2007	2008	2009	2010	2011
COMMONWEALTH OF VIRGINIA	1549105	1551101	1553170	1589080	1599505	1609903	1598601	1599511	1604836	1625508	1624487	1615975	1632043	1652698	1659020
PLANNING DISTRICT 1	18,284	18,001	17,725	18,552	18,327	18,288	18,047	17,807	17,501	17,802	17,544	17,438	16,960	16,598	16,382
LEE COUNTY	4,905	4,851	4,797	4,667	4,632	4,694	4,716	4,717	4,655	4,744	4,611	4,603	4,576	4,304	4,220
SCOTT COUNTY	4,401	4,329	4,261	4,458	4,438	4,402	4,299	4,272	4,162	4,238	4,132	4,082	3,826	3,873	3,766
WISE COUNTY	8,071	7,928	7,788	8,577	8,414	8,341	8,209	8,038	7,955	8,072	8,031	7,982	7,776	7,620	7,565
NORTON CITY	907	893	879	850	843	851	823	780	729	748	770	771	782	801	831
PLANNING DISTRICT 2	25,297	24,816	24,334	23,930	23,295	23,064	22,502	22,008	21,354	21,551	21,163	20,931	20,183	19,528	19,130
BUCHANAN COUNTY	6,778	6,645	6,508	5,563	5,341	5,197	4,936	4,730	4,498	4,406	4,295	4,072	3,990	4,070	3,889
DICKENSON COUNTY	3,547	3,488	3,425	3,379	3,327	3,311	3,230	3,172	3,130	3,117	3,073	3,093	2,913	2,699	2,667
RUSSELL COUNTY	5,921	5,822	5,729	6,057	5,936	5,866	5,739	5,572	5,483	5,573	5,554	5,527	5,355	5,110	5,051
TAZEWELL COUNTY	9,051	8,861	8,672	8,931	8,691	8,690	8,597	8,534	8,243	8,455	8,241	8,239	7,925	7,649	7,523
PLANNING DISTRICT 3	35,323	34,833	34,356	37,226	36,870	36,707	36,252	36,030	35,651	36,310	36,048	35,747	33,654	33,552	33,121
BLAND COUNTY	1,185	1,174	1,162	1,177	1,178	1,157	1,149	1,170	1,140	1,110	1,104	1,105	994	1,023	1,006
CARROLL COUNTY	4,976	4,894	4,812	5,531	5,571	5,504	5,417	5,481	5,501	5,587	5,455	5,459	4,954	4,944	4,862
GRAYSON COUNTY	3,039	2,986	2,936	3,100	3,027	2,999	2,931	2,892	2,786	2,785	2,797	2,768	2,589	2,473	2,411
SMYTH COUNTY	6,732	6,674	6,616	6,530	6,415	6,415	6,307	6,153	6,002	6,268	6,083	6,036	5,800	5,812	5,714
WASHINGTON COUNTY	9,208	9,049	8,896	10,431	10,363	10,389	10,304	10,301	10,008	10,201	10,283	10,260	9,567	9,509	9,430
WYTHE COUNTY	5,332	5,282	5,238	5,666	5,674	5,704	5,626	5,529	5,597	5,654	5,613	5,590	5,274	5,183	5,106
BRISTOL CITY	3,575	3,511	3,447	3,493	3,409	3,331	3,346	3,340	3,459	3,524	3,486	3,333	3,279	3,375	3,373
GALAX CITY	1,276	1,263	1,249	1,298	1,233	1,208	1,172	1,164	1,158	1,181	1,227	1,196	1,197	1,233	1,219
PLANNING DISTRICT 4	39,954	39,769	39,573	40,658	40,965	41,125	40,474	39,288	40,220	39,587	41,439	41,266	41,260	41,922	42,058
FLOYD COUNTY	2,353	2,336	2,320	2,568	2,624	2,674	2,659	2,650	2,699	2,767	2,669	2,727	2,516	2,522	2,486
GILES COUNTY	3,091	3,043	2,992	3,193	3,227	3,229	3,206	3,182	3,227	3,334	3,256	3,269	3,131	3,040	2,935
MONTGOMERY COUNTY	21,196	21,172	21,149	22,467	22,738	22,943	22,667	21,795	22,508	21,814	23,343	23,283	23,674	24,710	24,907
PULASKI COUNTY	6,967	6,847	6,723	6,707	6,613	6,525	6,439	6,350	6,330	6,403	6,384	6,274	6,021	5,950	5,844
RADFORD CITY	6,347	6,371	6,389	5,723	5,763	5,754	5,503	5,311	5,456	5,269	5,787	5,713	5,918	5,700	5,886
PLANNING DISTRICT 5	53,153	52,403	51,660	53,927	53,290	52,884	51,744	51,048	50,672	51,301	51,418	51,021	50,195	51,005	50,528
ALLEGHANY COUNTY	3,226	3,159	3,098	3,186	3,129	3,114	2,990	2,945	2,860	2,899	2,827	2,779	2,595	2,589	2,582
BOTETOURT COUNTY	5,205	5,158	5,116	5,815	5,801	5,953	5,969	5,962	5,928	6,094	5,893	5,875	5,299	5,248	5,132
CRAIG COUNTY	920	916	912	956	932	941	936	939	920	964	956	911	810	831	840
ROANOKE COUNTY	17,411	17,206	17,002	17,090	17,056	16,993	16,875	16,902	16,812	17,168	16,967	16,889	16,128	16,459	16,550
COVINGTON CITY	1,199	1,173	1,144	1,177	1,181	1,171	1,117	1,104	1,072	1,084	1,139	1,108	1,072	1,053	1,023
ROANOKE CITY	20,410	20,108	19,808	20,337	19,889	19,372	18,691	18,179	17,935	17,826	18,196	18,006	19,079	19,809	19,422
SALEM CITY	4,782	4,683	4,580	5,366	5,302	5,340	5,166	5,017	5,145	5,266	5,440	5,453	5,212	5,016	4,979
PLANNING DISTRICT 6	51,263	50,991	50,714	57,460	57,838	58,251	57,934	57,376	57,903	58,346	59,311	58,985	57,608	59,933	59,925
AUGUSTA COUNTY	11,844	11,789	11,733	12,901	13,120	13,348	13,313	13,435	13,471	13,952	13,685	13,605	12,558	12,395	12,236
BATH COUNTY	803	783	765	915	936	940	923	899	865	824	774	749	709	743	723
HIGHLAND COUNTY	410	400	387	406	405	372	385	372	372	397	364	370	304	275	271
ROCKBRIDGE COUNTY	3,691	3,667	3,644	3,995	3,950	3,923	3,925	3,959	3,882	3,872	3,836	3,789	3,436	3,581	3,588
ROCKINGHAM COUNTY	12,395	12,319	12,242	13,992	14,082	14,084	13,995	13,972	14,158	14,561	14,569	14,606	14,328	13,987	14,020
BUENA VISTA CITY	1,401	1,376	1,350	1,342	1,322	1,304	1,272	1,247	1,364	1,411	1,428	1,440	1,340	1,408	1,400
HARRISONBURG CITY	10,682	10,726	10,771	13,571	13,679	13,841	13,730	13,326	13,578	12,973	14,047	13,806	14,402	17,085	17,181
LEXINGTON CITY	1,184	1,169	1,151	1,423	1,462	1,466	1,481	1,410	1,455	1,392	1,465	1,431	1,388	1,539	1,592
STAUNTON CITY	5,216	5,164	5,112	4,988	4,920	4,906	4,837	4,686	4,624	4,676	4,829	4,825	4,784	4,886	4,838
WAYNESBORO CITY	3,637	3,598	3,559	3,927	3,962	4,067	4,073	4,070	4,134	4,288	4,314	4,364	4,359	4,034	4,076
PLANNING DISTRICT 7	37,012	37,170	37,338	38,433	39,315	40,207	40,586	41,388	42,233	44,141	43,516	43,615	41,345	41,410	41,337
CLARKE COUNTY	2,707	2,721	2,730	2,397	2,458	2,522	2,542	2,607	2,650	2,857	2,696	2,750	2,418	2,208	2,256
FREDERICK COUNTY	11,766	11,884	12,007	12,771	13,244	13,678	13,985	14,479	14,973	15,740	15,571	15,723	14,784	15,164	15,200
PAGE COUNTY	4,615	4,613	4,611	4,586	4,613	4,627	4,633	4,599	4,523	4,668	4,650	4,629	4,335	4,207	4,154
SHENANDOAH COUNTY	6,602	6,592	6,586	6,618	6,761	6,926	7,039	7,283	7,398	7,877	7,722	7,700	7,275	7,209	7,213
WARREN COUNTY	6,282	6,335	6,392	6,653	6,795	7,016	7,162	7,206	7,492	7,769	7,596	7,603	7,241	7,063	7,014
WINCHESTER CITY	5,040	5,025	5,012	5,408	5,444	5,438	5,225	5,214	5,197	5,230	5,281	5,210	5,292	5,559	5,500
PLANNING DISTRICT 8	417443	420413	423391	432699	440260	441807	434844	437575	441907	444018	443346	441565	475786	495357	504343
ARLINGTON COUNTY	46,993	46,771	46,547	49,847	48,905	48,124	45,727	44,522	47,135	47,421	49,549	50,142	59,515	57,112	58,809
FAIRFAX COUNTY	228242	229944	231647	219668	219487	216248	208549	206881	201673	198378	198706	195276	211186	225140	226700
LOUDOUN COUNTY	26,052	26,491	26,930	41,543	46,800	50,240	54,304	58,895	62,808	66,040	64,545	66,337	67,171	68,333	70,169
PRINCE WILLIAM COUNTY	65,765	66,821	67,879	68,403	72,019	75,050	76,820	79,271	80,938	83,185	81,128	80,637	82,366	88,899	91,571
ALEXANDRIA CITY	32,644	32,499	32,359	35,352	35,024	34,054	31,963	30,766	32,396	32,286	33,151	33,263	38,225	37,149	37,688
FAIRFAX CITY	4,824	4,788	4,753	4,822	4,873	4,831	4,678	4,498	4,439	4,636	4,840	4,804	5,020	4,533	4,623
FALLS CHURCH CITY	2,265	2,256	2,247	2,100	2,115	2,071	1,933	1,893	1,949	1,966	1,921	1,948	2,156	2,419	2,520
MANASSAS CITY	8,566	8,711	8,857	8,359	8,350	8,503	8,303	8,163	7,843	7,462	6,977	6,743	7,421	8,345	8,557
MANASSAS PARK CITY	2,092	2,132	2,172	2,605	2,687	2,686	2,567	2,686	2,726	2,644	2,529	2,415	2,726	3,427	3,706
PLANNING DISTRICT 9	28,432	28,701	28,971	27,184	28,348	29,707	30,352	31,366	32,448	34,274	33,493	33,570	30,977	29,325	29,544
CULPEPER COUNTY	7,056	7,138	7,221	7,016	7,404	7,831	8,197	8,561	9,110	9,858	9,692	9,724	8,885	8,601	8,713
FAUQUIER COUNTY	12,818	13,005	13,190	11,543	12,095	12,681	12,901	13,364	13,506	13,985	13,510	13,501	12,657	11,714	11,762
MADISON COUNTY	2,538	2,538	2,539	2,441	2,482	2,568	2,534	2,491	2,473	2,609	2,576	2,548	2,335	2,148	2,132
ORANGE COUNTY	4,665	4,679	4,690	4,909	5,047	5,282	5,426	5,656	6,060	6,547	6,468	6,572	5,938	5,747	5,820
RAPPAHANNOCK COUNTY	1,355	1,341	1,331	1,275	1,320	1,345	1,294	1,294	1,299	1,275	1,247	1,225	1,162	1,115	1,117
PLANNING DISTRICT 10	43,637	43,750	43,856	47,827	48,120	48,783	49,170	48,296	50,817	51,341	51,354	51,338	49,943	50,754	50,894
ALBEMARLE COUNTY	19,128	19,223	19,321	17,206	17,310	17,372	19,729	20,025	20,500	20,942	20,859	20,936	20,363	20,491	20,638
FLUVANNA COUNTY	2,862	2,870	2,878	4,664	5,113	5,365	5,606	5,497	5,898	6,072	5,946	5,958	5,646	5,362	5,426
GREENE COUNTY	2,776	2,810	2,840	3,330	3,446	3,579	3,608	3,616	3,708	3,844	3,801	3,714	3,529	3,442	3,386
LOUISA COUNTY	4,683	4,702	4,722	5,263	5,444	5,681	5,834	5,986	6,247	6,587	6,524	6,617	6,012	5,929	5,885
NELSON COUNTY	2,530	2,515	2,494	2,659	2,670	2,727	2,743	2,701	2,711	2,686	2,644	2,646	2,371	2,233	2,213
CHARLOTTESVILLE CITY	11,658	11,630	11,601	14,705	14,137	14,059	11,650	10,471	11,753	11,210	11,580	11,467	12,022	13,297	13,346
PLANNING DISTRICT 11	47,405	47,171	46,939	48,889	48,550	48,562	48,248	48,024	49,003	50,163	51,075	51,445	49,909	50,668	50,639
AMHERST COUNTY	6,403	6,329	6,250	7,064	7,066	7,058	6,979	6,868	6,703	6,792	6,770	6,853	6,577	6,265	6,165
APPOMATTOX COUNTY	2,576	2,558	2,541	2,720	2,770	2,732	2,669	2,667	2,647	2,713	2,754	2,834	2,618	2,586	2,609
BEDFORD COUNTY	11,061	11,148	11,240	11,988	12,128	12,303	12,386	12,674	12,820	13,339	13,045	12,995	11,709	11,321	11,339
CAMPBELL COUNTY	10,474	10,376	10,276	10,483	10,417	10,531	10,230	10,168	10,158	10,425	10,342	10,294	10,066	10,231	10,327
BEDFORD CITY	1,114	1,102	1,094	1,191	1,147	1,119	1,088	1,055	1,042	1,049	1,080	1,070	991	1,130	1,108
LYNCHBURG CITY	15,777	15,658	15,538	15,443	15,022	14,819	14,896	14,592	15,633	15,845	17,084	17,399	17,948	19,135	19,091

[continued]

TABLE 9
TOTAL FEMALES AGES 15-44 POPULATION PROJECTIONS
BY PLANNING DISTRICT AND CITY OR COUNTY
VIRGINIA, 1997-2011

PLANNING DISTRICT CITY / COUNTY	YEAR														
	1997	1998	1999	2000	2001	2002	2003	2004	2005	2006	2007	2008	2009	2010	2011
COMMONWEALTH OF VIRGINIA	1549105	1551101	1553170	1589080	1599505	1609903	1598601	1599511	1604836	1625508	1624487	1615975	1632043	1652698	1659020
PLANNING DISTRICT 12	48,663	48,054	47,456	49,778	49,461	49,123	48,085	47,418	46,537	46,929	46,031	45,501	42,915	42,662	41,777
FRANKLIN COUNTY	8,680	8,624	8,572	9,370	9,536	9,668	9,658	9,761	9,756	10,030	10,004	10,026	9,205	9,621	9,520
HENRY COUNTY	11,639	11,454	11,269	11,521	11,380	11,305	10,968	10,807	10,519	10,522	10,307	10,119	9,726	9,183	8,884
PATRICK COUNTY	3,364	3,334	3,307	3,733	3,715	3,704	3,604	3,565	3,516	3,551	3,408	3,386	3,132	2,864	2,852
PITTSYLVANIA COUNTY	11,644	11,531	11,418	12,533	12,504	12,345	12,092	11,947	11,727	11,808	11,488	11,354	10,566	10,540	10,243
DANVILLE CITY	10,241	10,057	9,879	9,588	9,353	9,191	8,915	8,557	8,319	8,312	8,219	8,082	7,857	7,888	7,789
MARTINSVILLE CITY	3,095	3,054	3,011	3,033	2,973	2,910	2,848	2,781	2,700	2,706	2,605	2,534	2,429	2,566	2,489
PLANNING DISTRICT 13	15,547	15,343	15,135	16,226	16,001	15,904	15,554	15,342	14,897	15,192	14,983	14,951	13,593	13,790	13,569
BRUNSWICK COUNTY	3,301	3,277	3,250	3,401	3,369	3,335	3,258	3,229	3,115	3,157	3,237	3,222	2,884	2,867	2,806
HALIFAX COUNTY	6,808	6,704	6,595	7,006	6,845	6,767	6,545	6,407	6,187	6,321	6,182	6,134	5,752	5,941	5,845
MECKLENBURG COUNTY	5,438	5,362	5,290	5,819	5,787	5,802	5,751	5,706	5,595	5,714	5,564	5,595	4,957	4,982	4,918
PLANNING DISTRICT 14	17,240	17,100	16,971	18,846	19,005	19,260	19,002	18,881	18,936	19,281	19,379	19,429	18,295	18,706	18,495
AMELIA COUNTY	1,925	1,922	1,919	2,307	2,334	2,359	2,313	2,334	2,331	2,456	2,444	2,442	2,212	2,173	2,148
BUCKINGHAM COUNTY	2,395	2,367	2,339	2,696	2,783	2,804	2,780	2,787	2,858	2,857	2,827	2,780	2,653	2,691	2,680
CHARLOTTE COUNTY	2,139	2,105	2,076	2,358	2,341	2,391	2,333	2,315	2,257	2,319	2,297	2,276	2,009	2,084	2,041
CUMBERLAND COUNTY	1,525	1,505	1,485	1,846	1,846	1,859	1,841	1,812	1,872	1,978	1,990	1,984	1,830	1,838	1,785
LUNENBURG COUNTY	2,052	2,020	1,989	2,085	2,119	2,168	2,156	2,120	2,091	2,159	2,087	2,016	1,817	1,925	1,912
NOTTOWAY COUNTY	2,699	2,685	2,673	2,767	2,785	2,781	2,688	2,624	2,621	2,583	2,572	2,595	2,450	2,446	2,432
PRINCE EDWARD COUNTY	4,505	4,496	4,490	4,787	4,797	4,898	4,891	4,889	4,906	4,929	5,162	5,336	5,324	5,549	5,497
PLANNING DISTRICT 15	192260	192410	192560	199230	200419	201588	200210	200518	201142	204268	206141	205852	206969	212460	212258
CHARLES CITY COUNTY	1,293	1,273	1,250	1,418	1,433	1,471	1,454	1,401	1,348	1,406	1,350	1,320	1,135	1,185	1,144
CHESTERFIELD COUNTY	59,124	59,604	60,089	58,780	59,682	60,719	61,373	62,552	62,797	65,121	64,585	65,063	63,452	64,886	65,351
GOOCHLAND COUNTY	3,627	3,650	3,670	3,356	3,413	3,467	3,652	3,778	3,931	4,210	4,217	4,247	3,726	3,565	3,506
HANOVER COUNTY	16,507	16,704	16,900	18,379	18,960	19,571	19,875	20,105	19,809	20,236	19,696	19,451	18,548	17,952	17,894
HENRICO COUNTY	58,789	59,035	59,282	60,900	60,767	60,522	59,700	60,171	60,312	60,837	61,607	61,085	62,761	65,091	65,131
NEW KENT COUNTY	2,639	2,647	2,661	2,796	2,863	2,979	3,133	3,274	3,402	3,654	3,554	3,718	3,270	3,198	3,227
POWHATAN COUNTY	3,352	3,380	3,406	4,274	4,502	4,742	4,862	5,021	5,169	5,476	5,271	5,317	4,833	4,521	4,476
RICHMOND CITY	46,929	46,117	45,302	49,327	48,799	48,117	46,161	44,216	44,374	43,328	45,861	45,651	49,244	52,062	51,529
PLANNING DISTRICT 16	47,335	47,962	48,598	55,689	59,263	62,942	65,609	67,864	70,142	72,955	70,998	70,850	68,703	69,318	70,355
CAROLINE COUNTY	4,248	4,227	4,207	4,523	4,538	4,642	4,742	4,915	5,355	5,822	5,739	5,820	5,475	5,442	5,438
KING GEORGE COUNTY	3,545	3,593	3,646	3,675	3,710	3,847	3,979	4,274	4,628	5,015	5,016	5,111	4,969	4,640	4,694
SPOTSYLVANIA COUNTY	17,023	17,363	17,706	20,403	22,263	23,986	25,159	25,986	26,825	27,816	26,594	26,457	25,409	25,238	25,348
STAFFORD COUNTY	17,132	17,417	17,703	21,423	23,023	24,735	26,113	27,181	27,621	28,541	27,635	27,442	26,552	26,900	27,472
FREDERICKSBURG CITY	5,387	5,362	5,336	5,665	5,729	5,732	5,616	5,508	5,713	5,761	6,014	6,020	6,298	7,098	7,403
PLANNING DISTRICT 17	7,736	7,697	7,661	7,842	7,900	8,046	8,122	8,123	8,056	8,216	8,225	8,218	6,916	6,853	6,820
LANCASTER COUNTY	1,726	1,717	1,706	1,743	1,727	1,719	1,784	1,771	1,709	1,748	1,740	1,712	1,319	1,394	1,375
NORTHUMBERLAND COUNTY	1,704	1,695	1,686	1,823	1,860	1,956	1,987	2,025	2,030	2,049	2,055	2,048	1,648	1,513	1,517
RICHMOND COUNTY	1,390	1,387	1,387	1,350	1,371	1,366	1,334	1,295	1,252	1,304	1,310	1,295	1,105	1,201	1,171
WESTMORELAND COUNTY	2,916	2,898	2,882	2,926	2,942	3,005	3,017	3,032	3,065	3,115	3,120	3,163	2,844	2,745	2,757
PLANNING DISTRICT 18	16,977	17,143	17,314	16,495	16,785	17,025	17,153	17,254	17,461	18,140	17,817	17,935	16,653	15,500	15,356
ESSEX COUNTY	1,647	1,620	1,597	1,942	1,960	2,004	2,029	2,000	2,009	2,065	2,093	2,146	1,964	2,070	2,063
GLOUCESTER COUNTY	8,390	8,579	8,766	7,398	7,514	7,622	7,637	7,710	7,782	7,972	7,787	7,815	7,485	6,586	6,513
KING AND QUEEN COUNTY	1,292	1,288	1,283	1,290	1,283	1,259	1,232	1,279	1,286	1,352	1,304	1,274	1,131	1,102	1,107
KING WILLIAM COUNTY	2,639	2,657	2,675	2,830	2,897	2,977	3,037	3,010	3,101	3,354	3,335	3,391	3,228	3,071	3,036
MATHEWS COUNTY	1,497	1,492	1,490	1,474	1,517	1,511	1,520	1,496	1,502	1,549	1,505	1,510	1,335	1,243	1,222
MIDDLESEX COUNTY	1,512	1,507	1,503	1,561	1,614	1,652	1,698	1,759	1,781	1,848	1,793	1,799	1,510	1,428	1,415
PLANNING DISTRICT 19	33,561	33,214	32,882	34,120	33,988	34,031	33,451	33,198	33,055	33,571	33,679	33,735	32,768	31,628	31,287
DINWIDDIE COUNTY	4,753	4,713	4,680	5,055	5,066	5,181	5,166	5,195	5,254	5,417	5,363	5,457	5,310	5,374	5,270
GREENSVILLE COUNTY	1,833	1,820	1,809	1,693	1,650	1,626	1,619	1,600	1,594	1,573	1,634	1,610	1,505	1,529	1,512
PRINCE GEORGE COUNTY	6,398	6,376	6,349	7,291	7,454	7,445	7,361	7,484	7,667	7,611	7,529	7,517	7,230	6,241	6,370
SURRY COUNTY	1,320	1,313	1,308	1,400	1,416	1,454	1,439	1,441	1,410	1,456	1,408	1,432	1,271	1,168	1,142
SUSSEX COUNTY	2,010	1,969	1,932	1,981	1,936	1,901	1,809	1,768	1,714	1,771	1,729	1,730	1,589	1,647	1,607
COLONIAL HEIGHTS CITY	3,070	3,009	2,951	3,376	3,385	3,410	3,342	3,370	3,231	3,303	3,301	3,258	3,204	3,176	3,204
EMPORIA CITY	939	918	897	1,131	1,101	1,127	1,109	1,093	1,092	1,099	1,095	1,113	1,062	1,134	1,111
HOPEWELL CITY	5,197	5,169	5,137	4,909	4,907	4,919	4,797	4,696	4,625	4,782	4,883	4,902	4,852	4,702	4,606
PETERSBURG CITY	8,041	7,927	7,819	7,284	7,073	6,968	6,809	6,551	6,468	6,559	6,737	6,716	6,745	6,657	6,465
PLANNING DISTRICT 20	260176	261695	263213	248584	246933	247795	247010	246811	243020	245218	244693	240480	243105	243142	243684
ISLE OF WIGHT COUNTY	6,312	6,383	6,453	6,153	6,288	6,442	6,610	6,694	6,856	7,266	7,136	7,174	6,378	6,058	6,010
SOUTHAMPTON COUNTY	3,147	3,101	3,055	3,177	3,182	3,133	3,106	3,171	3,168	3,344	3,247	3,220	2,890	3,098	3,062
CHESAPEAKE CITY	42,560	43,204	43,848	45,991	46,393	46,762	47,221	47,904	48,193	48,811	47,158	46,719	46,644	45,254	45,549
FRANKLIN CITY	1,664	1,648	1,632	1,738	1,689	1,657	1,657	1,676	1,690	1,777	1,795	1,759	1,626	1,655	1,613
NORFOLK CITY	58,321	58,002	57,687	54,417	53,520	53,477	52,469	50,835	49,088	48,766	51,787	50,792	52,492	55,184	55,053
PORTSMOUTH CITY	23,115	22,959	22,802	21,769	21,289	21,051	20,587	20,300	20,174	20,719	20,877	20,147	20,945	19,701	19,727
SUFFOLK CITY	12,548	12,638	12,728	14,117	14,881	15,841	16,757	17,492	17,989	18,625	17,991	18,053	17,424	17,280	17,132
VIRGINIA BEACH CITY	112509	113760	115008	101222	99691	99432	98603	98739	95862	95910	94702	92616	94706	94912	95538
PLANNING DISTRICT 21	103922	104051	104182	105775	104754	104801	104404	104034	102067	102963	103230	102511	105390	101265	100310
JAMES CITY COUNTY	9,227	9,350	9,471	9,239	9,647	10,151	10,526	11,174	11,587	12,476	12,360	12,576	10,911	11,116	11,166
YORK COUNTY	10,439	10,490	10,539	12,141	12,479	12,852	13,003	13,051	13,158	13,345	12,802	12,674	11,752	12,198	12,475
HAMPTON CITY	34,115	34,078	34,043	34,792	33,868	33,436	33,259	32,737	31,870	31,702	32,201	31,415	32,048	29,972	29,318
NEWPORT NEWS CITY	43,165	43,136	43,111	43,114	42,308	41,965	41,354	41,021	39,329	39,251	39,555	39,626	44,647	41,345	40,551
POQUOSON CITY	2,630	2,633	2,635	2,189	2,160	2,185	2,169	2,111	2,055	2,136	2,097	2,074	1,902	2,024	2,003
WILLIAMSBURG CITY	4,346	4,364	4,383	4,300	4,292	4,212	4,093	3,940	4,068	4,053	4,215	4,146	4,130	4,610	4,797
PLANNING DISTRICT 22	8,486	8,413	8,340	9,710	9,818	10,003	9,848	9,862	9,814	9,941	9,604	9,592	8,916	7,322	7,208
ACCOMACK COUNTY	6,140	6,097	6,054	7,350	7,436	7,611	7,500	7,498	7,456	7,462	7,205	7,212	6,736	5,491	5,360
NORTHAMPTON COUNTY	2,346	2,316	2,286	2,360	2,382	2,392	2,348	2,364	2,358	2,479	2,399	2,380	2,180	1,831	1,848
PLANNING DISTRICT 23	364098	365746	367395	354359	351687	352596	351414	350845	345087	348181	347923	342991	348495	344407	343994

PLANNING DISTRICT 23, THE HAMPTON ROADS PLANNING DISTRICT, IS THE AGGREGATE OF PLANNING DISTRICTS 20 AND 21.

BASIC DEFINITIONS

Recorded Data These refer to vital events that occurred in Virginia regardless of the place of residence of the person experiencing the vital event, often referred to as Place of Occurrence data. Both Virginia and Out-of-State residents are included in the concept.

Residence Data These refer to the Virginia city or county where the mother resided for a birth, where the patient resided for an induced termination of pregnancy or a natural fetal death, or where the deceased resided for a death. The term includes the vital events of Virginia residents regardless of where the event occurred. Most of the methods of presentation in the Report refer to Virginia residents.

Ethnicity and Race Only two ethnic classes are recognized in the data, Hispanic and Non-Hispanic, where the term Hispanic refers to persons who can trace their ancestry in some degree to the peoples of the Iberian Peninsula and the nations of Portugal and Spain. The term Latino is also used for Hispanic. Thus an Hispanic may be of any race as a result of inter-racial unions in the history of the Americas.

Fifteen race codes are currently used in the Virginia vital statistics data. These are White, Black, American Indian, Ten Asian Groups, Other Races, and Unknown. The Asian group has been increased from the five, Chinese, Japanese, Hawaiian, Filipino, and Other Asian and Pacific Islander, to ten in recent years including Asian Indian, Korean, Vietnamese, Guamian, and Samoan.

Currently the race designation used for the pregnancy categories of births and both types of fetal deaths is that of the mother. For deaths, the race is that of the decedent at death. In the case of infant deaths, this may mean that the race of the child could be declared differently at birth and at death.

Live Births A live birth is defined as the complete expulsion or extraction of a product of human conception from its mother, irrespective of the duration of pregnancy, which, after such expulsion or extraction, breathes or shows any other evidence of life such as beating of the heart, pulsation of the umbilical cord, or definite movement of voluntary muscles, whether or not the umbilical cord has been cut or the placenta is attached. (Vital Statistics Laws of Virginia, Chapter 7, Section 32.1-249.7)

Low Weight Live Births A low weight birth is defined as one in which the birth weight is less than 2,500 grams (5 pounds 8 ounces), regardless of gestation. A very low weight birth is one with a birth weight of less than 1,500 grams (3 pounds 5 ounces).

Non-Marital Births Non-Marital Births are those which occurred to women who were not married to the fathers of the children at any time during the preceding 10 months.

Non-Marital Natural Fetal Deaths/Induced Terminations Non-Marital Natural Fetal Deaths/Induced Terminations are those which occurred to women who were not married to the fathers at the time of the event.

Fetal Death means death prior to the complete expulsion or extraction from its mother of a product of human conception, regardless of the duration of the pregnancy; death is indicated by the fact that after such expulsion or extraction, the fetus does not breathe or show any other evidence of life, such as beating of the heart, pulsation of the umbilical cord, or definite movement of voluntary muscles. (Vital Statistics Laws of Virginia, Chapter 7, Section 32.1-249.2).

Induced Terminations of Pregnancy These are fetal deaths in which the pregnancy has been deliberately terminated with the purpose of producing a nonviable fetus. Molar and ectopic pregnancies are excluded.

Natural Fetal Deaths Formerly called miscarriages; these are fetal deaths that are not induced in order to produce a nonviable fetus. They are also referred to as spontaneous abortions, although they include the terminations of molar and ectopic pregnancies. The term includes the misnomer of still births.

Perinatal Deaths In this Report these are defined as the sum of natural fetal deaths of 28 or more weeks gestation and the deaths of infants under seven days of age. The concept focuses on the critical thirteen-week period at the end of a normal 40-week gestation as well as the first week of life of the newborn. It is used as a result of differing definitions of infant deaths in the world.

Total Infant Deaths These are deaths of children under one year of age, some of whom may have been born in the previous year.

Early Infant Deaths (not a standard term among the states) is the term used in this report to refer to infant deaths under one day of age. Hebdomadal Deaths are deaths under seven days of age, Neonatal Deaths are deaths under 28 days of age, and Postneonatal Deaths are deaths 28 days and over but under one year of age.

Total Deaths Total Deaths include Infant Deaths and Maternal Deaths. Induced Terminations and Natural Fetal Deaths are excluded.

Underlying Cause of Death This is the term by which deaths are classified and listed in the tables, to be distinguished from the immediate and other causes of death listed on the death certificate. It may be defined as (a) the disease or injury which initiated the train of morbid events leading directly to death, or (b) the circumstances of the accident or violence which produced the fatal injury.

Leading Causes of Death These are underlying causes of death considered rankable by the National Center for Health Statistics based on descending numbers of deaths listed for each cause. There are 50 of them in the basic 113-line cause of death list by the NCHS under the Tenth Revision of the International Classification of Diseases Code. There are 45 rankable causes of Natural Fetal Deaths in a suggested 124-line list and 71 rankable causes of Infant Deaths in a suggested 130-line list.

Population Projections The population projections in this Appendix are from the National Center for Health Statistics with the approval of the U.S. Bureau of the Census for the four basic races of White, Black, Asian, and Native American by age, race, and sex for the aggregate State.

Confidence Interval A statistical measure which utilizes a range of values within which the true value of a population parameter is bounded within a given probability. In this report a 95% confidence interval is used to determine the reliability of statistically significant (non-random) differences in age-adjusted death rates.

Age-adjusted Death Rates Age-adjusted death rates are weighted averages of age-specific death rates. The weights are the proportion of persons in corresponding age groups based on a standard million population. In this report the standard million U.S. population for the year 2000 is used. The advantage of age-adjusted rates for total deaths compared with unadjusted rates is that they allow for comparisons across jurisdictional, ethnic, and race/sex groups.

Rates Calculations A rate results from the division of one number by another, with the result often multiplied by a multiple of l0 to position one or more digits to the left of the decimal point. The two numbers may be in different units of measurement, as in miles per hour or income per capita. When the two numbers involved are in the same units of measurement, the result may be called a ratio, a relative number, or a pure number. The common unit of measurement has dropped out in the division.

Multiplying by a multiple of 10 yields a result of per 10, per 100, per 1,000, per 10,000, per 100,000, or per 1,000,000. The calculation is simplified by padding the numerator counts with the appropriate number of zeroes before performing the division. The crude birth rate and the unadjusted death rate are stated per 1,000 population. The death rate from a specific cause of death is stated per 100,000 population. The infant death rate is expressed per 1,000 live births and the maternal death rate per 100,000 live births. When the multiple is 100, the result is called a percentage.

In all of this, it is essential to know the nature of the denominator or divisor, or the base number with which the other number (the numerator) is being compared. Any chart, table of numbers, or narrative calculation should thus clearly

indicate the base number with which the comparison is being made. A further caution is to understand that when a set of numbers is being compared with their total that an increase in one of the relatives must be accompanied by a decrease in one or more of the others.

Rates, ratios, and percentages may be compared with each other, but doing so is with danger. In an increasing ratio of the birth rates of two age groups, it may be that the birth rates of both have fallen, with the denominator group rate falling faster than the numerator group rate.

There is also the problem of large variability in small numbers, in which small absolute increases can generate large relative changes. An increase from 2 to 4 is a 100 percent increase, while an increase of 25,000 from 50,000 to 75,000 is only a 50 percent increase. Rates calculated for small jurisdictions or population groups are subject to wide fluctuations or variance.

The percentages and rates may be calculated over different age, race, sex, and other groups. An age-specific rate may be calculated for each age group in a breakdown of all ages. The same is true for race, sex, and other groups. When the groups are reduced in number, the resulting rate will likely be softened.

There are two basic approaches to total pregnancies data and their three components of live births, induced terminations, and natural fetal deaths. The first uses the total projected population, which may be across all ages and include both male and female, or be age or group-specific. The other approach is the fertility rate approach in which the ages 15-44 female population is used as the denominator, even though the numerator may be the total of the events across all ages of the mothers or patients. Both may be expressed per 1,000 or per 100,000.

Unadjusted death rates for any group use the total population of the group as the denominator value, with the rate expressed per 1,000, or per 100,000 for the younger age groups of teenagers. Death rates for specific causes of death are per 100,000.

Virginia Health Statistics

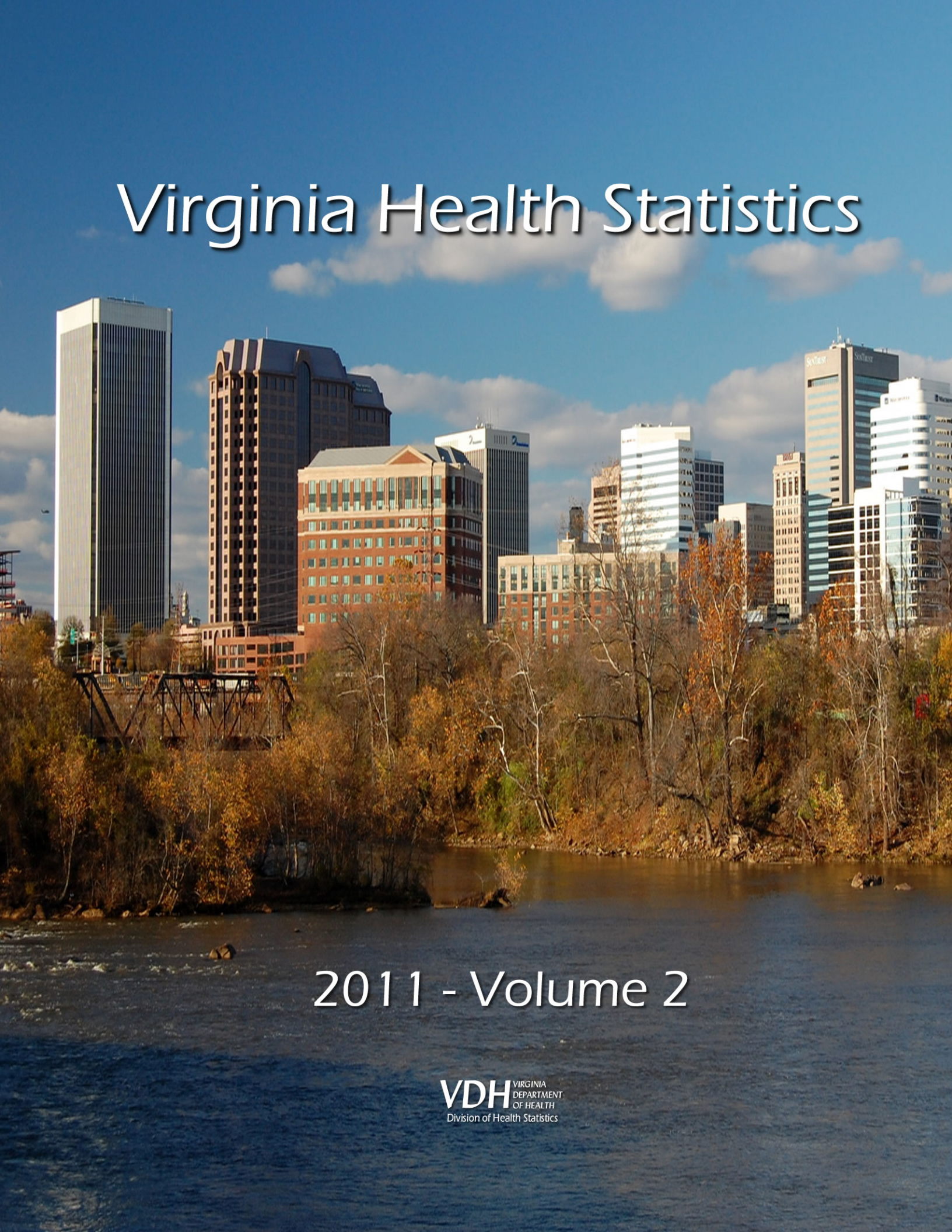

2011 - Volume 2

VDH VIRGINIA DEPARTMENT OF HEALTH
Division of Health Statistics

VIRGINIA HEALTH STATISTICS ANNUAL REPORT 2011

VOLUME II

STATEWIDE DATA

Virginia Department of Health
Division of Health Statistics
Richmond, Virginia
January, 2013

VDH VIRGINIA DEPARTMENT OF HEALTH
Protecting You and Your Environment
www.vdh.state.va.us

Virginia Department of Health
Division of Health Statistics
PO Box 1000
Richmond, Virginia 23218-1000
(804) 662-6276
(804) 662-7261 FAX
http://www.vdh.virginia.gov/healthstats/index.asp

Maureen E. Dempsey, M.D., FAAP, Acting State Health Commissioner
Calvin T. Reynolds, Director, Virginia Division of Health Statistics Janet
M. Rainey, Director and State Registrar, Division of Vital Records

Staff Contributors:

Denise Cox, Admin. & Office Specialist III
Betty Essex, Policy & Planning Specialist I
Lewis Hughes, Policy & Planning Specialist I
Cynthia Johnson, Admin. & Office Specialist III
Robert Magnotti, Policy & Planning Specialist II
Rosemary Marsh, Clerical Assistant
Pam Oertel, Admin. & Office Specialist II
Diane Terrell, Consulting Analyst

Cover – Skyline of Richmond, Virginia by Jim available under a Creative Commons Attribution-Share Alike 2.0 Generic license.

Statistical data is available in alternate formats upon request.

Table of Contents

Chapter Analyses and Data Tables

Chapter I - Data Collection and Summary Data

History and Procedures ..... I - 1
Races and Ethnicity ..... I - 1
Accuracy and Completeness ..... I - 2
Summary Data Highlights ..... I - 2

Table 1 ..... Summary of Total, Teenage, and Hispanic Vital Events By Race, Virginia, 2011 ..... I - 3

Table 2 ..... Resident Births and Deaths and Natural Population Increase By Race, With Rates Per 1,000 Population and Ratios of Births to Deaths Virginia, 2002-2011 ..... I - 3

Table 3 ..... Recorded and Resident In-State and Out-of-State Live Births By Planning Districts, Virginia, 2011 ..... I - 4
Table 4 ..... Recorded and Resident In-State and Out-of-State Deaths By Planning Districts, Virginia, 2011 ..... I - 4

Table 5 ..... Location of Total Pregnancies and Live Births By Race By Resident Status, Virginia, 2011 ..... I - 5
Table 6 ..... Location of Induced Terminations and Natural Fetal Deaths By Race By Resident Status, Virginia, 2011 ..... I - 5
Table 7 ..... Location of Infant Deaths and Total Deaths By Race By Resident Status, Virginia, 2011 ..... I - 5
Table 8 ..... Location of Teenage Live Births and Total Deaths By Race By Resident Status, Virginia, 2011 ..... I - 5
Table 9 ..... Location of Hispanic Live Births and Total Deaths By Race By Resident Status, Virginia, 2011 ..... I - 5

Table 10 ..... Resident Total Pregnancies, Total Live Births, Total Deaths for All Ages and Projected Resident Population with Rates per 1,000 Population and Total Natural Fetal Deaths With Rates per 1,000 Females 15-44 By Race, Virginia, 1991-2011 ..... I – 6

Chapter II - Resident Total Pregnancies

Highlights ..... II - 1

Chart 1 ..... Percents Pregnancy Termination Types, Total and Non-Marital By Age Groups Virginia, 2011 ..... II - 2
Chart 2 ..... Resident Total Pregnancy Groups, With Rates Per 1,000 Females Ages 15-44 Virginia, 1991-2011 ..... II - 3

Table 1 ..... Resident Total Pregnancies By Race of Mother With Percents of Total Pregnancies, Virginia, 1997-2011 ..... II - 4
Table 2 ..... Resident Teenage Pregnancies By Race of Mother With Percents of Teenage Pregnancies, Virginia, 1997-2011 ..... II - 4
Table 3 ..... Resident Hispanic Pregnancies By Race of Mother With Percents of Hispanic Pregnancies, Virginia, 1997-2011 ..... II - 4
Table 4 ..... Resident Total Non-Marital Pregnancies By Race of Mother With Percents of Total Non-Marital Pregnancies Virginia, 1997-2011 ..... II - 5
Table 5 ..... Resident Teenage Non-Marital Pregnancies By Race of Mother With Percents of Teenage Non-Marital Pregnancies Virginia, 1997-2011 ..... II - 5
Table 6 ..... Resident Hispanic Non-Marital Pregnancies By Race of Mother With Percents of Hispanic Non-Marital Pregnancies Virginia, 1997-2011 ..... II - 5

Table 7 ..... Resident Total Pregnancies By Ethnicity and Race and Type of Pregnancy
With Percents Each Type of Total Pregnancies
Virginia, 2002-2011 ..... II -6
Table 8 ..... Resident Teenage Pregnancies By Ethnicity and Race and Type of Pregnancy
With Percents Each Type of Total Pregnancies
Virginia, 2002-2011 ..... II - 7

Table 9 ..... Resident Total Pregnancies By Marital Status By Age and
Ethnicity and Race, With Percents Non-Marital
Virginia, 2011 ..... II - 8
Table 10 ..... Resident Teenage Pregnancies By Marital Status By Age and
Ethnicity and Race With Percents Non-Marital
Virginia, 2011 ..... II - 9

Table 11 ..... Resident Total Pregnancies By Age of Mother and Result of Pregnancy
With Percentages and Age Specific Rates Per 1,000 Females
Virginia, 2011 ..... II-10
Table 12 ..... Resident Non-Marital Pregnancies By Age of Mother and
Result of Pregnancy, With Percentages to Selected Bases
Virginia, 2011 ..... II-10

Table 13 ..... Resident Teenage Total Pregnancies By Age of Mother and
Result of Pregnancy, With Percentages to Selected Bases
Virginia, 2011 ..... II-11
Table 14 ..... Resident Teenage Non-Marital Pregnancies By Age of Mother and
Result of Pregnancy With Percentages to Selected Bases
Virginia, 2011 ..... II-11

Table 15 ..... Resident Total Pregnancies By Age and Ethnicity and Race of Mother
With Percentages and Age Specific Rates Per 1,000 Females
Virginia, 2011 ..... II-12
Table 16 ..... Resident Total Non-Marital Pregnancies By Age and Ethnicity
and Race of Mother With Percentages to Selected Bases
Virginia, 2011 ..... II-12

Table 17 ..... Resident Teenage Total Pregnancies By Age and Ethnicity and Race of Mother
With Percentages to Selected Bases
Virginia, 2011 ..... II-13
Table 18 ..... Resident Teenage Non-Marital Pregnancies By Age and Ethnicity and Race of
Mother With Percentages to Selected Bases
Virginia, 2011 ..... II-13
Table 19 ..... Resident Total Pregnancies, Live Births, Induced Terminations of Pregnancy,
Natural Fetal Deaths, and Projected Female Population Ages 15-44
With Rates Per 1,000 Population By Race, Virginia, 1991-2011 ..... II-14
Table 20 ..... Resident Total Pregnancies, Live Births, Induced Terminations of Pregnancy, and
Natural Fetal Deaths With Numbers and Percents Non-Marital
By Race of Mother or Patient, Virginia, 1991-2011 ..... II-15

Table 21 ..... Resident Teenage Pregnancies, Live Births, Induced Terminations of Pregnancy,
Natural Fetal Deaths, and Projected Female Population Ages 10-19
With Rates Per 1,000 Population By Race, Virginia, 1991-2011 ..... II-16
Table 22 ..... Resident Teenage Pregnancies, Live Births, Induced Terminations of Pregnancy, and
Natural Fetal Deaths With Numbers and Percents Non-Marital
Age Group 10-19 By Race, Virginia, 1991-2011 ..... II-17

Chapter III - Resident Live Births

Highlights ..... III -1

Chart 1 ..... Resident Live Births By Age of Mother, With Age Rates Per 1,000 Females
Virginia, 1995-2011 ..... III - 2

Chart 2 ..... Resident Non-Marital Births By Age of Mother, With Percents Non-Marital of Total Births, Virginia, 1995-2011 ..... III - 3
Table 1 ..... Resident Total Live Births By Race of Mother, With Percents of Total Live Births Virginia, 1997-2011 ..... III - 4
Table 2 ..... Resident Teenage Live Births By Race of Mother, With Percents of Teenage Live Births, Virginia, 1997-2011 ..... III - 4
Table 3 ..... Resident Hispanic Live Births By Race of Mother, With Percents of Hispanic Live Births, Virginia, 1997-2011 ..... III - 4

Table 4 ..... Resident Total Non-Marital Live Births By Race of Mother, With Percents of Total Non-Marital Live Births, Virginia, 1997-2011 ..... III - 5
Table 5 ..... Resident Teenage Non-Marital Live Births By Race of Mother, With Percents of Teenage Non-Marital Live Births, Virginia, 1997-2011 ..... III - 5
Table 6 ..... Resident Hispanic Non-Marital Live Births By Race of Mother, With Percents of Hispanic Non-Marital Live Births, Virginia, 1997-2011 ..... III - 5

Table 7 ..... Resident Total Live Births By Age and Race of Mother, With Age Specific Rates Per 1,000 Females, Virginia, 2011 ..... III - 6
Table 8 ..... Resident Total Non-Marital Live Births By Age and Race of Mother, With Percentages to Selected Bases, Virginia, 2011 ..... III - 6

Table 9 ..... Resident Teenage Total Live Births By Age and Ethnicity and Race of Mother With Percentages to Selected Bases, Virginia, 2011 ..... III - 7
Table 10 ..... Resident Teenage Non-Marital Live Births By Age and Ethnicity and Race of Mother, With Percentages to Selected Bases, Virginia, 2011 ..... III - 7

Table 11 ..... Resident Total Live Births By Age and Race of Mother Virginia, 1991-2011 ..... III - 8
Table 12 ..... Resident Total Live Birth Rates Per 1,000 Females By Age and Race of Mother Virginia, 1991-2011 ..... III - 9
Table 13 ..... Resident Non-Marital Live Births By Age and Race of Mother Virginia, 1991-2011 ..... III-10
Table 14 ..... Percents Non-Marital Live Births of Total Live Births By Age and Race Virginia, 1991-2011 ..... III-11

Table 15 ..... Resident Live Births By Race and Sex By Month of Delivery, Virginia, 2011 ..... III-12

Table 16 ..... Resident Total Live Births, By Ages of Parents, Virginia, 2011 ..... III-13
Table 17 ..... Resident Teenage Live Births, By Ages of Parents, Virginia, 2011 ..... III-13

Table 18 ..... Resident Live Births By Age of Father By Age of Mother, Virginia, 2011 ..... III-14
Table 19A ..... Resident Live Births By Ethnicity of Father By Ethnicity of Mother, Virginia, 2011 ..... III-15
Table 19B ..... Resident Live Births By Ethnicity and Race of Father By Ethnicity and Race of Mother, Virginia, 2011 ..... III-15

Table 20 ..... Education of Mothers For Resident Total Births and First Births By Race With Percent Completing Each Grade Level, Virginia, 2011 ..... III-16
Table 21 ..... Education of Fathers For Resident Total Births By Race, With Percent Completing Each Grade Level, Virginia, 2011 ..... III-16

Table 22 ..... Resident Live Births With Apgar Score By Age of Mother, Virginia, 2011 ..... III-17
Table 23 ..... Resident Live Births With Apgar Score By Race and Sex, Virginia, 2011 ..... III-17
Table 24 ..... Resident Live Births With Apgar Score By Weeks of Gestation, Virginia, 2011 ..... III-17

Table 25 ..... Resident Live Births By Live Birth Order By Age and Race of Mother Virginia, 2011 ..... III-18
Table 26 ..... Resident Live Births By Previous Pregnancies By Age and Race of Mother Virginia, 2011 ..... III-19
Table 27 ..... Resident Live Births By Race and Sex With Sex Ratios, Male Births to Female Births Per 100 Females, Virginia, 2002-2011 ..... III-20
Table 28 ..... Resident Live Births With Congenital Anomalies By Race and Sex With Ratios of Male Events to Female Events Per 100 Females, Virginia, 2002-2011 ..... III-20

Table 29 ..... Resident Total Low Weight Live Births By Race of Mother, With Percents of Total Low Weight, Virginia, 1997-2011 ..... III-21
Table 30 ..... Resident Teenage Low Weight Live Births By Race of Mother, With Percents of Teenage Low Weight, Virginia, 1997-2011 ..... III-21
Table 31 ..... Resident Hispanic Low Weight Live Births By Race of Mother, With Percents of Hispanic Low Weight, Virginia, 1997-2011 ..... III-21

Table 32 ..... Resident Total Non-Marital Low Weight Live Births By Race of Mother, With Percents of Total Non-Marital Low Weight Live Births, Virginia, 1997-2011 ..... III-22
Table 33 ..... Resident Teenage Non-Marital Low Weight Live Births By Race of Mother, With Percents of Teenage Non-Marital Low Weight Live Births, Virginia, 1997-2011 ..... III-22
Table 34 ..... Resident Hispanic Non-Marital Low Weight Live Births By Race of Mother, With Percents of Hispanic Non-Marital Low Weight Live Births, Virginia, 1997-2011 ..... III-22

Table 35 ..... Resident Low Weight, Very Low Weight, and Plural Births and Births With Congenital Anomalies By Race, With Percents of Total Live Births Virginia, 1991-2011 ..... III-23
Table 36 ..... Resident Teenage Low Weight, Very Low Weight, and Plural Births and Births With Congenital Anomalies By Race, With Percents of Teenage Live Births Virginia, 1991-2011 ..... III-24

Table 37 ..... Resident Live Births By Birth Weight in Grams, By Age and Race of Mother Virginia, 2011 ..... III-25
Table 38 ..... Resident Live Births By Birth Weight in Grams, By Weeks of Gestation and Race of Mother, Virginia, 2011 ..... III-26

Table 39 ..... Resident Live Births By Birth Weight and Race of Mother, With Percents of Total Births, Virginia, 2011 ..... III-27
Table 40 ..... Resident Low Weight Births By Birth Order and Race of Mother, With Percents Low Weight Births of Total Births, Virginia, 2011 ..... III-27
Table 41 ..... Resident Low Weight Births By Age and Race of Mother, With Percents Low Weight Births of Total Births, Virginia, 2011 ..... III-27

Table 42 ..... Resident Single and Plural Live Births By Race and Sex of Infant, Virginia, 2011 ..... III-28
Table 43 ..... Plural Births and Plural Low Weight Births By Race, With Percents Low Weight Plural of Total Plural, Virginia, 2011 ..... III-28
Table 44 ..... Resident Low Weight Births, Plural Births, and Congenital Anomalies, With Percents of Total Live Births, By Age and Race of Mother, Virginia, 2011 ..... III-28

Table 45 ..... Recorded Single and Plural Live Births By Birth Weight and Race of Mother Virginia, 2011 ..... III-29
Table 46 ..... Resident Single and Plural Live Births By Birth Weight and Race of Mother Virginia, 2011 ..... III-29

Table 47 ..... Resident Live Births By Age of Mother By Trimester Care Began Virginia, 2011 ..... III-30
Table 48 ..... Resident Live Births By Birth Order By Trimester Care Began Virginia, 2011 ..... III-30
Table 49 ..... Resident Live Births By Age of Mother By Number of Prenatal Visits Virginia, 2011 ..... III-30
Table 50 ..... Resident Live Births By Education of Mother By Birth Order Virginia, 2011 ..... III-31
Table 51 ..... Resident Live Births By Education of Mother By Trimester Care Began Virginia, 2011 ..... III-31
Table 52 ..... Resident Live Births By Education of Mother By Number of Prenatal Visits Virginia, 2011 ..... III-31
Table 53 ..... Resident Live Births By Alcohol Use or Non-Use By Mother By Medical History of the Pregnancy, Virginia, 2011 ..... III-32
Table 54 ..... Resident Live Births By Alcohol Use or Non-Use By Mother By Events of Labor and Delivery, Virginia, 2011 ..... III-32
Table 55 ..... Resident Live Births By Alcohol Use or Non-Use By Mother With Abnormal Conditions of the Newborn, Virginia, 2011 ..... III-33

Table 56 ..... Resident Live Births By Alcohol Use or Non-Use By Mother
With Congenital Anomalies of the Newborn, Virginia, 2011 ..... III-33

Table 57 ..... Resident Live Births By Use or Non-Use of Alcohol By Mother During Pregnancy
By Age and Race of Mother, Virginia, 2011 ..... III-34
Table 58 ..... Resident Live Births By Use of Alcohol Per Week By Mother During Pregnancy
By Birth Weight of Infant in Grams, Virginia, 2011 ..... III-34
Table 59 ..... Resident Live Births By Alcohol Users By Gestation in Weeks By Race of Mother
By Birth Weight in Grams, Virginia, 2011 ..... III-35

Table 60 ..... Resident Live Births By Tobacco Use or Non-Use By Mother
By Medical History of the Pregnancy, Virginia, 2011 ..... III-36
Table 61 ..... Resident Live Births By Tobacco Use or Non-Use By Mother
By Events of Labor and Delivery, Virginia, 2011 ..... III-36
Table 62 ..... Resident Live Births By Tobacco Use or Non-Use By Mother
With Abnormal Conditions of the Newborn, Virginia, 2011 ..... III-37
Table 63 ..... Resident Live Births By Tobacco Use or Non-Use By Mother
With Congenital Anomalies of the Newborn, Virginia, 2011 ..... III-37

Table 64 ..... Resident Live Births By Use or Non-Use of Tobacco By Mother During Pregnancy
By Age and Race of Mother, Virginia, 2011 ..... III-38
Table 65 ..... Resident Live Births By Use of Tobacco Per Day By Mother During Pregnancy
By Birth Weight of Infant in Grams, Virginia, 2011 ..... III-38
Table 66 ..... Resident Live Births By Tobacco Users By Gestation in Weeks By Race of Mother
By Birth Weight in Grams, Virginia, 2011 ..... III-39

Table 67 ..... Resident Live Births By Use or Non-Use of Drugs By Mother
By Medical History of the Pregnancy, Virginia, 2011 ..... III-40
Table 68 ..... Resident Live Births By Use or Non-Use of Drugs By Mother
By Events of Labor and Delivery, Virginia, 2011 ..... III-40
Table 69 ..... Resident Live Births By Use or Non-Use of Drugs By Mother
With Abnormal Conditions of the Newborn, Virginia, 2011 ..... III-41
Table 70 ..... Resident Live Births By Use or Non-Use of Drugs By Mother
With Congenital Anomalies of the Newborn, Virginia, 2011 ..... III-41

Table 71 ..... Resident Live Births By Use of Drugs By Mother
By Age and Race of Mother, Virginia, 2011 ..... III-42

Table 72 ..... Resident Live Births By Weight Gain of Mother in Pounds
By Age and Race of Mother, Virginia, 2011 ..... III-43

Table 73 ..... Resident Infants With Abnormal Conditions of the Newborn
By Weight Gain of Mother in Pounds, Virginia, 2011 ..... III-44

Table 74 ..... Resident Infants With Congenital Anomalies of the Newborn
By Weight Gain of Mother in Pounds, Virginia, 2011 ..... III-44

Table 75 ..... Resident Live Births By Source of Prenatal Care, By Age and Race of Mother,
Virginia, 2011 ..... III-45
Table 76 ..... Resident Live Births By Source of Prenatal Care, By Education of Mother
By Marital Status, Virginia, 2011 ..... III-46
Table 77 ..... Resident Live Births By Obstetric Procedures, By Age and Race of Mother
Virginia, 2011 ..... III-47
Table 78 ..... Resident Live Births By Method of Delivery, By Age and Race of Mother
Virginia, 2011 ..... III-48

Table 79 ..... Resident Live Births By Race of the Mother, By Medical History
of the Pregnancy, Virginia, 2011 ..... III-49

Table 80 ..... Resident Live Births By Race of the Mother, By Events of Labor
and Delivery, Virginia, 2011 ..... III-49
Table 81 ..... Resident Live Births With Abnormal Conditions of the Newborn

By Race of the Mother, Virginia, 2011 ..... III-50
Table 82 ..... Resident Live Births With Congenital Anomalies of the Newborn
By Race of the Mother, Virginia, 2011 ..... III-50

Table 83 ..... Residents With Medical History of the Pregnancy Indicated
By Age of the Mother, Virginia, 2011 ..... III-51
Table 84 ..... Residents With Medical History of the Pregnancy Indicated
By Month and Trimester Prenatal Care Began, Virginia, 2011 ..... III-51
Table 85 ..... Resident Live Births With Events of Labor and Delivery
By Age of the Mother, Virginia, 2011 ..... III-52
Table 86 ..... Resident Live Births With Events of Labor and Delivery, By Month
and Trimester Prenatal Care Began, Virginia, 2011 ..... III-52

Table 87 ..... Resident Infants With Abnormal Conditions of the Newborn
By Birth Weight in Grams, Virginia, 2011 ..... III-53
Table 88 ..... Resident Infants With Abnormal Conditions of the Newborn
By Month and Trimester Prenatal Care Began, Virginia, 2011 ..... III-53
Table 89 ..... Resident Live Births With Congenital Anomalies of the Newborn
By Age of the Mother, Virginia, 2011 ..... III-54
Table 90 ..... Resident Live Births With Congenital Anomalies of the Newborn
By Month and Trimester Prenatal Care Began, Virginia, 2011 ..... III-54

Table 91 ..... Resident Live Births By Method of Payment
By Age and Race of Mother, Virginia, 2011 ..... III-55
Table 92 ..... Resident Non-Marital Births By Method of Payment
By Age and Race of Mother, Virginia, 2011 ..... III-55

Table 93 ..... Recorded Live Births By Attendant and Facility of Birth
By Race of Mother, Virginia, 2011 ..... III-56
Table 94 ..... Resident Live Births By Attendant and Facility of Birth
By Race of Mother, Virginia, 2011 ..... III-56

Chapter IV - Induced Terminations of Pregnancy

Highlights … ..... IV - 1

Chart 1 ..... Resident Induced Terminations of Pregnancy By Race, With Percents
Race of Total Induced Terminations, Virginia, 1997-2011 ..... IV - 2
Chart 2 ..... Resident Non-Marital Induced Terminations of Pregnancy By Race, With
Percents Race of Total Non-Marital, Virginia, 1997-2011 ..... IV - 3

Table 1 ..... Resident Total Induced Terminations of Pregnancy By Race of Patient
With Percents of Total Induced Terminations, Virginia, 1997-2011 ..... IV - 4
Table 2 ..... Resident Teenage Induced Terminations of Pregnancy By Race of Patient, With
Percents of Total Teenage Induced Terminations, Virginia, 1997-2011 ..... IV - 4
Table 3 ..... Resident Hispanic Induced Terminations of Pregnancy By Race of Patient, With
Percents of Total Hispanic Induced Terminations, Virginia, 1997-2011 ..... IV - 4

Table 4 ..... Resident Total Non-Marital Induced Terminations of Pregnancy By Race of Patient
With Percents of Total Non-Marital Induced Terminations, Virginia, 1997-2011 ..... IV - 5
Table 5 ..... Resident Teenage Non-Marital Induced Terminations of Pregnancy By Race of Patient
With Percents of Teenage Non-Marital Induced Terminations, Virginia, 1997-2011 ..... IV - 5
Table 6 ..... Resident Hispanic Non-Marital Induced Terminations of Pregnancy By Race of Patient
With Percents of Hispanic Non-Marital Induced Terminations, Virginia, 1997-2011 ..... IV - 5

Table 7 ..... Resident Total Induced Terminations By Age and Ethnicity and Race of Patient
With Percentages and Age Specific Rates Per 1,000 Females, Virginia, 2011 ..... IV - 6
Table 8 ..... Resident Total Non-Marital Induced Terminations By Age and Ethnicity and
Race of Patient, With Percentages to Selected Bases, Virginia, 2011 ..... IV - 6

Table 9 ..... Resident Teenage Induced Terminations By Age and Ethnicity and Race of Patient

With Percentages to Selected Bases, Virginia, 2011 ..... IV - 7
Table 10 ..... Resident Teenage Non-Marital Induced Terminations By Age and Ethnicity and Race of Patient, With Percentages to Selected Bases, Virginia, 2011 ..... IV - 7

Table 11 ..... Resident Induced Terminations By Month By Race of Patient Virginia, 2011 ..... IV - 8

Table 12 ..... Resident Induced Terminations By Length of Gestation By Race, With Percents Length of Gestation of Induced Terminations, Virginia, 2011 ..... IV - 8
Table 13 ..... Resident Teenage Induced Terminations By Length of Gestation By Race, With Percents Length of Gestation of Induced Terminations, Virginia, 2011 ..... IV - 8

Table 14 ..... Resident Total and Teenage Induced Terminations of Pregnancy, With Rates Per 1,000 Total Females Ages 15-44 and Rates Per 1,000 Teenage Females Ages 10-19, Virginia, 1991-2011 ..... IV - 9

Table 15 ..... Resident Induced Terminations of Pregnancy By Age of Patient With Termination Procedures and Age-Group Percents, Virginia, 2011 ..... IV-10
Table 16 ..... Resident Induced Terminations of Pregnancy By Gestation in Weeks With Termination Procedures and Gestation Percents, Virginia, 2011 ..... IV-10

Table 17 ..... Recorded Induced Terminations of Pregnancy By Facility of Occurrence By Procedure Terminating Pregnancy By Race of Patient, Virginia, 2011 ..... IV-11
Table 18 ..... Resident Induced Terminations of Pregnancy By Facility of Occurrence By Procedure Terminating Pregnancy By Race of Patient, Virginia, 2011 ..... IV-11

Chapter V - Natural Fetal Deaths

Highlights ..... V - 1

Chart 1 ..... Resident Natural Fetal Deaths By Race, With Percents Race of Total Deaths Virginia, 1997-2011 ..... V - 2
Chart 2 ..... Resident Non-Marital Natural Fetal Deaths By Race, With Percents Race of Total Non-Marital Deaths, Virginia, 1997-2011 ..... V - 3

Table 1 ..... Resident Total Natural Fetal Deaths By Race of Patient With Percents of Total Natural Fetal Deaths, Virginia, 1997-2011 ..... V - 4
Table 2 ..... Resident Teenage Natural Fetal Deaths By Race of Patient With Percents of Total Teenage Natural Fetal Deaths, Virginia, 1997-2011 ..... V - 4
Table 3 ..... Resident Hispanic Natural Fetal Deaths By Race of Patient With Percents of Total Hispanic Natural Fetal Deaths, Virginia, 1997-2011 ..... V - 4

Table 4 ..... Resident Total Non-Marital Natural Fetal Deaths By Race of Patient With Percents of Total Non-Marital Natural Fetal Deaths, Virginia, 1997-2011 ..... V - 5
Table 5 ..... Resident Teenage Non-Marital Natural Fetal Deaths By Race of Patient With Percents of Teenage Non-Marital Natural Fetal Deaths, Virginia, 1997-2011 ..... V - 5
Table 6 ..... Resident Hispanic Non-Marital Natural Fetal Deaths By Race of Patient With Percents of Hispanic Non-Marital Natural Fetal Deaths, Virginia, 1997-2011 ..... V - 5

Table 7 ..... Resident Total Natural Fetal Deaths By Age and Ethnicity and Race of Patient With Percentages and Age Specific Rates Per 1,000 Females, Virginia, 2011 ..... V - 6
Table 8 ..... Resident Total Non-Marital Natural Fetal Deaths By Age and Ethnicity and Race of Patient With Percentages to Selected Bases, Virginia, 2011 ..... V - 6
Table 9 ..... Resident Teenage Natural Fetal Deaths By Age and Ethnicity and Race of Patient With Percentages to Selected Bases, Virginia, 2011 ..... V - 7
Table 10 ..... Resident Teenage Non-Marital Natural Fetal Deaths By Age and Ethnicity and Race of Patient With Percentages to Selected Bases, Virginia, 2011 ..... V - 7

Table 11 ..... Resident Natural Fetal Deaths By Month By Race of Patient Virginia, 2011 ..... V - 8

Table 12 ..... Resident Natural Fetal Deaths By Length of Gestation By Race With Percents Length of Gestation of Natural Fetal Deaths, Virginia, 2011 ..... V - 8
Table 13 ..... Resident Teenage Natural Fetal Deaths By Length of Gestation By Race With Percents Length of Gestation of Natural Fetal Deaths, Virginia, 2011 ..... V - 8

Table 14 ..... Resident Total and Teenage Natural Fetal Deaths Under 20 Weeks and Under 28 Weeks Gestation With Rates Per 1,000 Total Females Ages 15-44 and Rates Per 1,000 Teenage Females Ages 10-19, Virginia, 1991-2011 ..... V - 9

Table 15 ..... Fifty-Two Causes of Resident Natural Fetal Deaths By The Age of the Patient, Inclusive of the Forty-Five Rankable Causes of Natural Fetal Deaths Virginia, 2011 ..... V-10
Table 16 ..... Fifty-Two Causes of Resident Natural Fetal Deaths By Period of Gestation By Race, Inclusive of the Forty-Five Rankable Causes of Natural Fetal Deaths Virginia, 2011 ..... V-11

Table 17 ..... Recorded Natural Fetal Deaths By Attendant, Facility, and Time of Death By Race of Patient, Virginia, 2011 ..... V-12
Table 18 ..... Resident Natural Fetal Deaths By Attendant, Facility, and Time of Death By Race of Patient, Virginia, 2011 ..... V-13

Chapter VI - Infant and Perinatal Deaths

Highlights ..... VI - 1

Chart 1 ..... Resident Infant Deaths and Death Rates Per 1,000 Live Births By Race Virginia, 1995-2011 ..... VI - 2
Chart 2 ..... Resident Perinatal Deaths and Death Rates Per 1,000 Perinatal Base By Race Virginia, 1995-2011 ..... VI - 3

Table 1 ..... Resident Total Infant Deaths By Race of Infant at Death With Percents of Total Infant Deaths, Virginia, 1997-2011 ..... VI - 4
Table 2 ..... Resident Teenage Infant Deaths By Race of Infant at Death With Percents of Total Teenage Infant Deaths, Virginia, 1997-2011 ..... VI - 4
Table 3 ..... Resident Hispanic Infant Deaths By Race of Infant at Death With Percents of Total Hispanic Infant Deaths, Virginia, 1997-2011 ..... VI - 4

Table 4 ..... Resident Total Non-Marital Infant Deaths By Race of Infant at Death With Percents of Total Non-Marital Infant Deaths, Virginia, 1997-2011 ..... VI - 5
Table 5 ..... Resident Teenage Non-Marital Infant Deaths By Race of Infant at Death With Percents of Teenage Non-Marital Infant Deaths, Virginia, 1997-2011 ..... VI - 5
Table 6 ..... Resident Hispanic Non-Marital Infant Deaths By Race of Infant at Death With Percents of Hispanic Non-Marital Infant Deaths, Virginia, 1997-2011 ..... VI - 5

Table 7 ..... Resident Infant Deaths By Age of Mother at Birth and Race of Infant at Death With Percentages and Rates Per 1,000 Live Births, Virginia, 2011 ..... VI - 6
Table 8 ..... Resident Non-Marital Infant Deaths By Age of Mother at Birth and Race of Infant at Death With Percentages to Selected Bases and Rates Per 1,000 Non-Marital Live Births, Virginia, 2011 ..... VI - 6

Table 9 ..... Resident Teenage Infant Deaths By Age of Mother at Birth and Race of Infant at Death With Percentages and Rates Per 1,000 Live Births, Virginia, 2011 ..... VI - 7
Table 10 ..... Resident Teenage Non-Marital Infant Deaths By Age of Mother at Birth and Race of Infant at Death With Percentages to Selected Bases and Rates Per 1,000 Non-Marital Live Births, Virginia, 2011 ..... VI - 7

Table 11 ..... Resident Infant Deaths By Age of Father By Age of Mother, Virginia, 2011 ..... VI - 8
Table 12 ..... Resident Infant Deaths By Race of Father By Race of Mother, Virginia, 2011 ..... VI - 8

Table 13 ..... Educations of Fathers and Mothers For Resident Infant Deaths By Race With

Percent Completing Each Grade Level, Virginia, 2011 ..... VI - 8

Table 14 ..... Resident Infant Deaths, Hebdomadal Deaths, and Neonatal Deaths By Age of Mother and Race of Infant, Virginia, 2011 ..... VI - 9
Table 15 ..... Resident Infant Deaths, Hebdomadal Deaths, and Neonatal Deaths By Trimester Care Began and Race of Infant, Virginia, 2011 ..... VI - 9
Table 16 ..... Resident Infant Deaths, Hebdomadal Deaths, and Neonatal Deaths By Birth Weight in Grams and Race of Infant, Virginia, 2011 ..... VI - 9

Table 17 ..... Resident Perinatal Deaths By Race of Infant at Death With Percents of Total Perinatal Deaths, Virginia, 1997-2011 ..... VI-10
Table 18 ..... Resident Teenage Perinatal Deaths By Race of Infant at Death With Percents of Teenage Perinatal Deaths, Virginia, 1997-2011 ..... VI-10
Table 19 ..... Resident Hispanic Perinatal Deaths By Race of Infant at Death With Percents of Hispanic Perinatal Deaths, Virginia, 2002-2011 ..... VI-10

Table 20 ..... Resident Total Non-Marital Perinatal Deaths By Race of Infant at Death With Percents of Total Non-Marital Perinatal Deaths, Virginia, 1997-2011 ..... VI-11
Table 21 ..... Resident Teenage Non-Marital Perinatal Deaths By Race of Infant at Death With Percents of Teenage Non-Marital Perinatal Deaths, Virginia, 1997-2011 ..... VI-11
Table 22 ..... Resident Hispanic Non-Marital Perinatal Deaths By Race of Infant at Death With Percents of Hispanic Non-Marital Perinatal Deaths, Virginia, 2002-2011 ..... VI-11

Table 23 ..... Resident Early Infant Deaths, Hebdomadal Deaths, Neonatal Deaths, Postneonatal Deaths, Infant Deaths Under One Year, and Perinatal Deaths By Race With Rates Per 1,000 Live Births and Perinatal Base, Virginia, 1991-2011 ..... VI-12

Table 24 ..... Resident Teen Early Infant Deaths, Hebdomadal Deaths, Neonatal Deaths, Postneonatal Deaths, Infant Deaths Under One Year of Age, and Perinatal Deaths By Race of Infant With Rates Per 1,000 Live Births Ages 10-19 and Perinatal Base, Virginia, 1991-2011 ..... VI-13
Table 25 ..... Eighty-Three Categories of Resident Infant Deaths, Inclusive of the Seventy-One Rankable Causes, By Age of Mother of Infant at Birth, Virginia, 2011 ..... VI-14
Table 26 ..... Eighty-Three Categories of Resident Infant Deaths With Rates Per 100,000 Live Births, By Age and Race of Infant, Virginia, 2011 ..... VI-16
Table 27 ..... Eighty-Three Categories of Resident Infant Deaths to Teenage Mothers With Rates Per 100,000 Live Births By Age and Race of Infant, Virginia, 2011 ..... VI-18

Table 28 ..... One Hundred Thirty Causes of Resident Infant Deaths With Rankable Causes By Age of Infant at Death, Virginia, 2011 ..... VI-20
Table 29 ..... One Hundred Thirty Causes of Resident Infant Deaths With Rankable Causes By Race and Sex of Infant With Rates Per 100,000 Live Births, Virginia, 2011 ..... VI-24

Chapter VII - Resident Total Deaths

Highlights ..... VII - 1

Chart 1 ..... Resident Deaths By Age of Decedent With Cumulative Percents Virginia, 1991-2011 ..... VII - 2
Chart 2 ..... Resident Deaths By Race of Decedent With Rates Per 1,000 Population Virginia, 1991-2011 ..... VII - 3

Table 1 ..... Resident Total Deaths By Race of Decedent With Percents Race of Total Deaths, Virginia, 1997-2011 ..... VII - 4
Table 2 ..... Resident Teenage Deaths By Race of Decedent With Percents Race of Teenage Deaths, Virginia, 1997-2011 ..... VII - 4
Table 3 ..... Resident Hispanic Deaths By Race of Decedent With Percents Race of Hispanic Deaths, Virginia, 1997-2011 ..... VII - 4

Table 4 ..... Resident Total Deaths By Month of Death By Race and Sex of Decedent Virginia, 2011 ..... VII - 5
Table 5 ..... Resident Teenage Deaths By Month of Death By Race and Sex of Decedent

Virginia, 2011 ..... VII - 5

Table 6 ..... Resident Total Deaths By Age and Race of Decedent With Percentages to Selected Bases and Rates Per 100,000 Population, Virginia, 2011 ..... VII - 6
Table 7 ..... Resident Hispanic Deaths By Age and Race of Decedent With Percentages to Selected Bases and Rates Per 100,000 Population, Virginia, 2011 ..... VII - 6

Table 8 ..... Resident Teenage Deaths By Age and Race of Decedent With Percentages to Selected Bases, Virginia, 2011 ..... VII - 7
Table 9 ..... Resident Teenage Deaths By Age and Leading Causes of Death With Percentages to Selected Bases, Virginia, 2011 ..... VII - 7

Table 10 ..... Five Leading Causes of Death in Specified Age Groups By Race With Percents of Total Deaths, Virginia, 2011 ..... VII - 8

Table 11 ..... Resident Total Deaths By Race of Decedent With Rates Per 100,000 Population, Virginia, 1997-2011 ..... VII-10
Table 12 ..... Resident Teenage Deaths By Race of Decedent With Rates Per 100,000 Population, Virginia, 1997-2011 ..... VII-10
Table 13 ..... Resident Hispanic Deaths By Race of Decedent With Rates Per 100,000 Population, Virginia, 1997-2011 ..... VII-10

Table 14 ..... Eighteen Leading Causes of Resident Deaths in Order of Year 2011 Total Ranking With Percents of Total Resident Deaths, Virginia, 1988-2011 ..... VII-11

Table 15 ..... Resident Deaths From Twenty Selected Causes By Race With Unadjusted Rates Per 100,000 Population, Virginia, 2002-2011 ..... VII-14

Table 16 ..... Eighteen Leading Causes of Death By Age of Decedent With Percents Ages of Cause-of-Death Totals, Virginia, 2011 ..... VII-16

Table 17 ..... Forty-Eight Selected Categories of Resident Deaths By ICD Tenth Revision Codes By Age of Decedent, Virginia, 2011 ..... VII-17
Table 18 ..... Forty-Eight Selected Categories of Resident Deaths By ICD Tenth Revision Codes By Race and Sex, Virginia, 2011 ..... VII-18

Table 19 ..... Fifty Rankable Causes of Resident Deaths In Order of Total Deaths With ICD Tenth Revision Codes, By Age of Decedent, Virginia, 2011 ..... VII-19
Table 20 ..... Fifty Rankable Causes of Resident Deaths In Order of Total Deaths With ICD Tenth Revision Codes, By Race and Sex of Decedent, Virginia, 2011 ..... VII-20

Table 21 ..... Fifty-Two Causes of Deaths to Resident Teenagers Ages 10-19 By Age of Decedent, Virginia, 2011 ..... VII-21
Table 22 ..... Fifty-Two Causes of Deaths to Resident Teenagers Ages 10-19 By Race and Sex of Decedent, Virginia, 2011 ..... VII-22

Table 23 ..... Fifty-Two Selected Causes of Resident Hispanic Deaths By Age of Decedent, Virginia, 2011 ..... VII-23
Table 24 ..... Fifty-Two Selected Causes of Resident Hispanic Deaths By Race and Sex of Decedent, Virginia, 2011 ..... VII-24

Table 25 ..... One Hundred Thirteen Selected Causes of Resident Deaths By ICD Tenth Revision Codes, By Age, Race, and Sex, Virginia, 2011 ..... VII-25

Table 26 ..... Three Hundred Sixty Selected Causes of Resident Deaths By ICD Tenth Revision Codes By Age of Decedent, Virginia, 2011 ..... VII-41
Table 27 ..... Three Hundred Sixty Selected Causes of Resident Deaths By ICD Tenth Revision Codes By Race and Sex, Virginia, 2011 ..... VII-52

Chart 3 ..... Resident Deaths By The Six Leading Causes With Rates Per 100,000 Population Virginia, 1997-2011 ..... VII-63

Table 28 ..... Resident Total Deaths By Age, Race, and Sex With Rates Per 100,000 Population Virginia, 2011 ..... VII-64

Table 29 ..... Resident Deaths From Major Cardiovascular Diseases, By Age, Race, and Sex With Rates Per 100,000 Population, Virginia, 2011 ..... VII-65
Table 30 ..... Resident Deaths From Diseases of the Heart, By Age, Race, and Sex With Rates Per 100,000 Population, Virginia, 2011 ..... VII-66
Table 31 ..... Resident Deaths From Malignant Neoplasms, By Age, Race, and Sex With Rates Per 100,000 Population, Virginia, 2011 ..... VII-67

Table 32 ..... Resident Deaths From Cerebrovascular Diseases, By Age, Race, and Sex With Rates Per 100,000 Population, Virginia, 2011 ..... VII-68
Table 33 ..... Resident Deaths From Chronic Lower Respiratory Diseases, By Age, Race, and Sex With Rates Per 100,000 Population, Virginia, 2011 ..... VII-69
Table 34 ..... Resident Deaths From Unintentional Injury (Accidents), By Age, Race, and Sex With Rates Per 100,000 Population, Virginia, 2011 ..... VII-70
Table 35 ..... Resident Deaths From Diabetes Mellitus, By Age, Race, and Sex With Rates Per 100,000 Population, Virginia, 2011 ..... VII-71

Table 36 ..... Resident Deaths From Influenza and Pneumonia, By Age, Race, and Sex With Rates Per 100,000 Population, Virginia, 2011 ..... VII-72

Table 37 ..... Resident Deaths From Intentional Self-Harm (Suicide), By Age, Race, and Sex With Rates Per 100,000 Population, Virginia, 2011 ..... VII-73
Table 38 ..... Resident Deaths From Intentional Harm By Assault (Homicide), By Age, Race, and Sex With Rates Per 100,000 Population, Virginia, 2011 ..... VII-74

Table 39 ..... Resident Deaths From Human Immunodeficiency Virus (HIV) Disease By Age, Race, and Sex With Rates Per 100,000 Population, Virginia, 2011 ..... VII-75

Chart 4 ..... Four External Causes of Resident Deaths, With Rates Per 100,000 Population Virginia, 1997-2011 ..... VII-76

Table 40 ..... Resident Alcohol Induced Deaths By Race and Sex By Underlying Causes of Death, Virginia, 2011 ..... VII-77
Table 41 ..... Resident Drug Induced Deaths By Race and Sex By Underlying Causes of Death, Virginia, 2011 ..... VII-77
Table 42 ..... Resident Maternal Deaths By Age of Mother By Underlying Causes of Death Virginia, 2011 ..... VII-77

Table 43 ..... Resident Total Unintentional Injury Deaths By Race and Sex, By National Safety Council External Cause of Death Groups, Virginia, 2011 ..... VII-78
Table 44 ..... Resident Deaths By Intentional Self-Harm and Suicide By Method of Self-Harm By Race and Sex, Virginia, 2011 ..... VII-78
Table 45 ..... Resident Deaths By Assaults and Homicide By Method of Assault By Race and Sex, Virginia, 2011 ..... VII-78

Table 46 ..... Resident External Injury Deaths From All Activities By Age of Decedent By National Safety Council External Cause of Death Groups, Virginia, 2011 ..... VII-79
Table 47 ..... Resident External Injury Deaths While At Home By Age of Decedent By National Safety Council External Cause of Death Groups, Virginia, 2011 ..... VII-79

Table 48 ..... Resident External Injury Deaths While Working For Income By Age of Decedent By National Safety Council External Cause of Death Groups, Virginia, 2011 ..... VII-80
Table 49 ..... Resident External Injury Deaths Not-At-Home and Not-At-Work By Age of Decedent By National Safety Council External Cause of Death Groups, Virginia, 2011 ..... VII-80

Table 50 ..... National Center for Health Statistics Causes of External Mortality Matrix With Tenth Revision of International Classification of Diseases Codes, Virginia, 2011 ..... VII-81

Table 51 ..... Resident Deaths From Unintentional Injury, From Intentional Harm By Suicide and Homicide, From Undetermined Intent, From Legal Intervention and Operations

of War, and From Complications of Medical and Surgical Care By Age of Decedent and Type of Injury, Virginia, 2011 ..... VII-83

Table 52 ..... Resident Deaths From Unintentional Injury, From Intentional Harm By Suicide and Homicide, From Undetermined Intent, From Legal Intervention and Operations of War, and From Complications of Medical and Surgical Care By Ethnicity and Race By Sex and Type of Injury, Virginia, 2011 ..... VII-84

Table 53 ..... Recorded Deaths By Attendant, Facility, and Status at Facility By Race of Decedent, Virginia, 2011 ..... VII-85

Table 54 ..... Resident Deaths By Attendant, Facility, and Status at Facility By Race of Decedent, Virginia, 2011 ..... VII-86

Basic Definitions and Population Data

Recorded Data ..... A - 1
Residence Data ..... A - 1
Ethnicity and Race ..... A - 1

Live Births ..... A - 1
Low Weight Live Births ..... A - 1
Non-Marital Births ..... A - 1

Non-Marital Natural Fetal Deaths/Induced Terminations ..... A - 1
Fetal Deaths ..... A - 1
Induced Terminations of Pregnancy ..... A - 1
Natural Fetal Deaths ..... A - 1

Perinatal Deaths ..... A - 2
Total Infant Deaths ..... A - 2
Early Infant Deaths ..... A - 2
Hebdomadal Deaths ..... A - 2
Neonatal Deaths ..... A - 2
Postneonatal Deaths ..... A - 2

Total Deaths ..... A - 2
Underlying Cause of Death ..... A - 2
Leading Causes of Death ..... A - 2

Population Projections ..... A - 2

Age-adjusted Death Rates ..... A - 2
Rates Calculations ..... A - 2

Population Tables

Table 1 ..... Total Population Projections By the U.S. Bureau of the Census, By Age, Race, and Sex, Virginia, 2011 ..... A - 4

Table 2 ..... Total Hispanic Population Projections By the U.S. Bureau of the Census, By Age, Race, and Sex, Virginia, 2011 ..... A - 5

LOCAL JURISDICTIONS BY PLANNING DISTRICTS
COMMONWEALTH OF VIRGINIA
2011

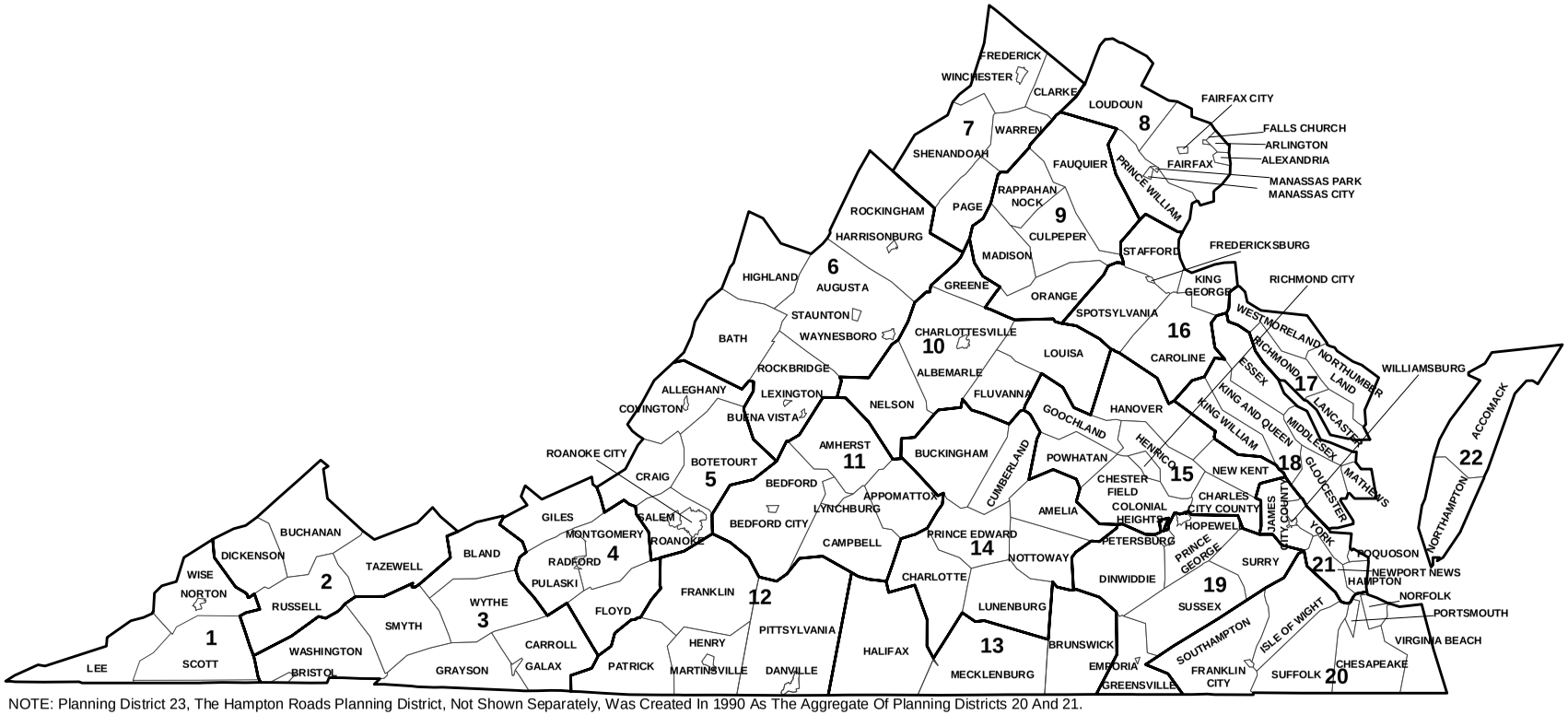

NOTE: Planning District 23, The Hampton Roads Planning District, Not Shown Separately, Was Created In 1990 As The Aggregate Of Planning Districts 20 And 21.

CHAPTER I

DATA COLLECTION AND SUMMARY DATA

Subsequent to the passage of the original Vital Statistics Act by the General Assembly in 1912, vital statistics data for Virginia have been compiled each year since 1913. They were published as the Virginia Vital Statistics Annual Reports through 1994. In 1995, the report consolidated data from other publications and expanded its coverage to other topics in vital statistics. Since then, it has been published in multiple volumes under the name of Virginia Health Statistics, although its coverage has continued to be primarily vital statistics data. This calendar year 2011 edition is number ninety-nine in the series.

History and Procedures Birth and death data have been compiled for each of the years since 1913. Marriage data were first collected for 1917, and divorce data have been recorded since 1918. Currently, the certificates in each of these areas are filed with the Division of Vital Records and the birth and death data are analyzed by the Virginia Division of Health Statistics. The certificates are housed in vaults in the Division of Vital Records, with required security arrangements to ensure their confidentiality and integrity. Certified copies of the certificates are provided only to persons authorized by law to receive them.

All certificates and reports for live births, induced terminations of pregnancy, natural fetal deaths, and deaths are filed by hospitals, physicians, midwives, and funeral directors with the local health department serving the county or independent city in which the event occurred. These are transferred to the Division of Vital Records weekly, with early transmissions of birth data via an electronic birth certificate system. Marriage and divorce abstracts are transmitted to the division monthly by the clerks of the various city and county courts.

Reciprocity arrangements exist among the states for the interstate exchange of live birth, natural fetal death, induced termination, and death data. These provide an out-of-state count of events occurring to Virginia residents. Likewise, copies of certificates of these events occurring in Virginia to non-residents are sent to the proper states. The Virginia files thus seek to include all vital events data that occur in the state plus those to Virginia residents that occurred elsewhere. A distinction is then made in the tables and analyses as to those events occurring in Virginia and to those occurring to residents of Virginia.

Race and Ethnicity An effort is made in this and subsequent chapters to deal with the racial classification and the separate classification of ethnicity. There are many ethnic as well as many racial groups in the United States population, but only two ethnic groups are recognized in most of the population data, Hispanic (or Latino) and Non-Hispanic. All of the races are present in each of these two groups, each group with different nationality origins. Unfortunately, there is a tendency on the part of many to view the Hispanic group as a separate race rather than as an ethnic sub sector of the population, with some White Hispanics inflating the Other Races group, which should be a small group with the proper designations.

Six major race groups are now recognized by the Bureau of the Census in place of the basic four for which population data are available, plus a Two or More Races group. The six groups result from a further breakdown of the Asian and Pacific group into two parts, plus an Other Races group. Further breakdowns of the Asian and Pacific races results in sixteen races, of which most are nationalities. The Hispanic group is broken into the four basic races by the Bureau in its modified releases, but Hispanic vital statistics coding is broken into five parts by national origin: Mexican, Puerto Rican, Cuban, Central and South American, and Other and Unknown Hispanic, with population data for them not available.

Prior to 1990, the Virginia Vital Statistics Annual Report designated races as White or Nonwhite. Beginning in 1990, the race classification was expanded to include White, Black, and all other races or simply Other Races (where Other Races includes Asian, Native American, and the race classification of Other). Unknown or unstated race codes are included in the White race and similarly, unknown or unstated ethnicity codes are included with Non-Hispanic ethnicity to minimize the effects in ratio calculations.

After 1990, the Virginia vital statistics race classification was increased from 10 to 15, with the increase in the Asian and Pacific group. In the absence of population data for each of these separately, however, only counts of events are possible for them, and these are provided in Volumes I and III of this report.

Accuracy and Completeness The data entered into the fields of the individual vital statistics records are subject to some errors, omissions, and deliberate falsification, as well as to clerical errors at the source. Accuracy depends to a very high degree upon the respondents for the several certificates and upon the concern and qualifications of the medical personnel that may be involved. For almost every field of information there is an unknown category specifically coded as such, and for some fields an unstated category that receives no coding entry when the respondent is not legally required to provide an answer for the information in the field.

Completeness of records is likely to be highest for live births and lowest for induced terminations of pregnancy, and natural fetal deaths. Legal requirements that must be met and reciprocity among the states leads to a belief that birth and death records are considered complete in Virginia. The completeness of out-of-state reporting is dependent on the accuracy, completeness, and timeliness of vital records programs in other states.

Further, it appears that compliance is lower for induced terminations and natural fetal deaths than for live births and deaths and is not strictly sought. All facilities that perform induced terminations and natural fetal deaths may not be reporting them, and such instances are sometimes found. Since an infant death requires both a birth certificate and a death certificate from different computer files, very early infant deaths that result from short gestation, low birth weight, or low Apgar scores may be reported as births but not as deaths in the absence of adequate quality controls. However, with the new low birth weight study mandated by the National Center for Health Statistics, most of the infant deaths missing death certificates are being flagged.

With time constraints placed on the Division of Vital Records by both federal and state governments, the electronic files will always be closed before all of the late-arrival records have been received. This is especially important in cases where the number of deaths may be small and queries of questionable entries may not be complete or possible. Only when the data reported in the certificates are accurate may the vital statistics files be viewed as large samples, giving close estimates of complete statistical summary measures.

Summary Data Highlights

- In 2011, there were a total of 132,429 pregnancies comprising 102,525 live births, 6,269 natural fetal deaths and 23,635 induced terminations of pregnancy.
- 82.7 percent of births to resident mothers in 2011 began prenatal care in the first trimester. 0.9 percent (908) of births to resident mothers received no prenatal care.
- There were a total of 685 infant deaths for 2011 with a rate of 6.7 per 1,000 live births.
- For 2011, there were a total of 60,325 deaths with a rate of 7.5 per 1,000 total population.
- The population of Virginia for 2011 increased 1.2 percent over the previous year to an estimated 8,096,604 persons. The Hispanic population was estimated at 660,730 persons, an increase of 4.6 percent over the previous year.

TABLE 1
SUMMARY OF TOTAL, TEENAGE, AND HISPANIC VITAL EVENTS BY RACE
VIRGINIA, 2011

TOTAL COUNTS OF EVENTS					AVERAGE EVENTS PER DAY				
VITAL EVENT	TOTAL	WHITE	BLACK	OTHER	VITAL EVENT	TOTAL	WHITE	BLACK	OTHER
RESIDENT EVENTS					RESIDENT EVENTS				
TOTAL PREGNANCIES	132,429	85,537	33,327	13,565	TOTAL PREGNANCIES	362.8	234.3	91.3	37.2
TOTAL LIVE BIRTHS	102,525	69,503	22,015	11,007	TOTAL LIVE BIRTHS	280.9	190.4	60.3	30.2
INDUCED TERMINATIONS	23,635	11,587	9,903	2,145	INDUCED TERMINATIONS	64.8	31.7	27.1	5.9
NATURAL FETAL DEATHS	6,269	4,447	1,409	413	NATURAL FETAL DEATHS	17.2	12.2	3.9	1.1
INFANT DEATHS UNDER 1 YEAR	685	361	282	42	INFANT DEATHS UNDER 1 YEAR	1.9	1.0	0.8	0.1
TOTAL DEATHS	60,325	47,404	11,725	1,196	TOTAL DEATHS	165.3	129.9	32.1	3.3
TEENAGE PREGNANCIES	9,630	5,290	3,796	544	TEENAGE PREGNANCIES	26.4	14.5	10.4	1.5
TEENAGE LIVE BIRTHS	6,572	3,771	2,435	366	TEENAGE LIVE BIRTHS	18.0	10.3	6.7	1.0
TEENAGE INDUCED TERMINATIONS	2,739	1,329	1,238	172	TEENAGE INDUCED TERMINATIONS	7.5	3.6	3.4	0.5
TEENAGE NATURAL FETAL DEATHS	319	190	123	6	TEENAGE NATURAL FETAL DEATHS	0.9	0.5	0.3	0.0
TEENAGE MOTHERS INFANT DEATHS	62	23	37	2	TEENAGE MOTHERS INFANT DEATHS	0.2	0.1	0.1	0.0
TEENAGE DEATHS	304	201	91	12	TEENAGE DEATHS	0.8	0.6	0.2	0.0
HISPANIC PREGNANCIES	15,413	12,560	336	2,517	HISPANIC PREGNANCIES	42.2	34.4	0.9	6.9
HISPANIC LIVE BIRTHS	12,453	9,765	268	2,420	HISPANIC LIVE BIRTHS	34.1	26.8	0.7	6.6
HISPANIC INDUCED TERMINATIONS	2,486	2,343	57	86	HISPANIC INDUCED TERMINATIONS	6.8	6.4	1.6	0.2
HISPANIC NATURAL FETAL DEATHS	474	452	11	11	HISPANIC NATURAL FETAL DEATHS	1.3	1.2	0.0	0.0
HISPANIC INFANT DEATHS	83	75	6	2	HISPANIC INFANT DEATHS	0.2	0.2	0.0	0.0
HISPANIC DEATHS	887	827	38	22	HISPANIC DEATHS	2.4	2.3	0.1	0.1
RECORDED EVENTS					RECORDED EVENTS				
ESTIMATED MARRIAGES	55,310				ESTIMATED MARRIAGES	151.5			
ESTIMATED ANNULMENTS/DIVORCES	31,068				ESTIMATED ANNULMENTS/DIVORCES	85.1			

NOTE: Totals given for marriages and divorces may include duplicate records. An average event per day of 0.0 is an average event of less than 0.05.

TABLE 2
RESIDENT BIRTHS AND DEATHS AND NATURAL POPULATION INCREASE BY RACE
WITH RATES PER 1,000 POPULATION AND RATIOS OF BIRTHS TO DEATHS
VIRGINIA, 2002-2011

TEN-YEAR	ALL RACES				WHITE RACE				BLACK RACE				ALL OTHER RACES			
PERIOD	Births	Rate	Deaths	Rate	Births	Rate	Deaths	Rate	Births	Rate	Deaths	Rate	Births	Rate	Deaths	Rate
2002	99,235	13.6	56,952	7.8	68,658	12.6	44,545	8.2	21,834	14.7	11,684	7.8	8,743	25.0	723	2.1
2003	100,561	13.6	57,834	7.8	69,649	12.6	44,925	8.1	21,727	14.4	12,076	8.0	9,185	25.3	833	2.3
2004	103,830	13.9	56,312	7.5	72,606	13.1	43,735	7.9	22,261	14.7	11,747	7.7	8,963	23.3	830	2.2
2005	104,488	13.8	57,642	7.6	72,220	12.8	44,990	8.0	22,084	14.3	11,753	7.6	10,184	25.4	899	2.2
2006	106,474	13.9	57,409	7.5	72,808	12.9	44,847	7.9	23,171	14.9	11,642	7.5	10,495	25.0	920	2.2
2007	108,417	14.1	57,835	7.5	73,003	12.8	44,918	7.9	23,708	15.0	11,942	7.6	11,706	27.2	975	2.3
2008	106,578	13.7	58,730	7.6	73,043	12.7	45,808	8.0	23,305	14.7	11,868	7.5	10,230	23.2	1,054	2.4
2009	104,979	13.3	58,378	7.4	71,118	12.3	45,539	7.8	23,017	14.2	11,750	7.3	10,844	23.4	1,089	2.4
2010	102,934	12.9	58,841	7.4	69,524	11.9	45,974	7.9	22,442	13.7	11,736	7.2	10,968	20.4	1,131	2.1
2011	102,525	12.7	60,325	7.5	69,503	11.8	47,404	8.1	22,015	13.2	11,725	7.0	11,007	19.7	1,196	2.1

TEN-YEAR	ALL RACES			WHITE RACE			BLACK RACE			ALL OTHER RACES		
PERIOD	Natural Increase	Rate	Ratio	Natural Increase	Rate	Ratio	Natural Increase	Rate	Ratio	Natural Increase	Rate	Ratio
2002	42,283	5.8	1.742	24,113	4.4	1.541	10,150	6.8	1.869	8,020	22.9	12.093
2003	42,727	5.8	1.739	24,724	4.5	1.550	9,651	6.4	1.799	8,352	23.0	11.026
2004	47,518	6.4	1.844	28,871	5.2	1.660	10,514	6.9	1.895	8,133	21.1	10.799
2005	46,846	6.2	1.813	27,230	4.8	1.605	10,331	6.7	1.879	9,285	23.2	11.328
2006	49,065	6.4	1.855	27,961	4.9	1.623	11,529	7.4	1.990	9,575	22.8	11.408
2007	50,582	6.6	1.875	28,085	4.9	1.625	11,766	7.5	1.985	10,731	24.9	12.006
2008	47,848	6.2	1.815	27,235	4.7	1.595	11,437	7.2	1.964	9,176	20.8	9.706
2009	46,601	5.9	1.798	25,579	4.4	1.562	11,267	7.0	1.959	9,755	21.1	9.958
2010	44,093	5.5	1.749	23,550	4.0	1.512	10,706	6.5	1.912	9,837	18.3	9.698
2011	42,200	5.2	1.700	22,099	3.8	1.466	10,290	6.2	1.878	9,811	17.6	9.203

The Natural Increase In The Population Is Resident Live Births Minus Resident Deaths. It Does Not Include The Effects Of Migration.

TABLE 3
RECORDED AND RESIDENT IN-STATE AND OUT-OF-STATE LIVE BIRTHS
BY PLANNING DISTRICTS
VIRGINIA, 2011

PLANNING	RECORDED BIRTHS BY PLACE OF RESIDENCE									RESIDENT BIRTHS BY PLACE OF OCCURRENCE									PLANNING
DISTRICT	TOTAL	VA	DC	KY	MD	NC	TN	WV	OTHER	TOTAL	VA	DC	KY	MD	NC	TN	WV	OTHER	DISTRICT
STATE TOTAL	101,032	98,103	351	25	751	511	25	1,052	214	102,525	98,103	1,438	72	884	518	1,062	286	162	STATE TOTAL
DISTRICT 01	560	536		22		1			1	926	466		36			422		2	DISTRICT 01
DISTRICT 02	436	396						40		1,080	724		30	1		187	136	2	DISTRICT 02
DISTRICT 03	1,416	1,378				14	14	3	7	1,837	1,303			1	68	443	20	2	DISTRICT 03
DISTRICT 04	1,660	1,640				5		12	3	1,638	1,618			2	4	2	11	1	DISTRICT 04
DISTRICT 05	4,149	4,095		1		7	2	41	3	3,103	3,016	1			2		81	3	DISTRICT 05
DISTRICT 06	3,000	2,944				1		54	1	3,030	3,019		1	1			3	6	DISTRICT 06
DISTRICT 07	2,779	1,994		1	2			781	1	2,542	2,503	3		4			30	2	DISTRICT 07
DISTRICT 08	33,592	32,315	345		717	10	1	116	88	33,921	31,728	1,412		700	13	1	3	64	DISTRICT 08
DISTRICT 09	1,226	1,226								1,994	1,988	2		3				1	DISTRICT 09
DISTRICT 10	3,394	3,381		1	1			4	7	2,562	2,555	2		2				3	DISTRICT 10
DISTRICT 11	2,655	2,647			1		1		6	2,780	2,775	1			2		1	1	DISTRICT 11
DISTRICT 12	1,381	1,328				53				2,451	2,092			2	355	1		1	DISTRICT 12
DISTRICT 13	646	634				11			1	751	723				28				DISTRICT 13
DISTRICT 14	432	431							1	1,039	1,035			1	2			1	DISTRICT 14
DISTRICT 15	14,175	14,124			8	15	4	1	23	12,068	12,046	1	2	6	2	1		10	DISTRICT 15
DISTRICT 16	4,187	4,167	3		9	2			6	4,359	4,264	10	1	76	2			6	DISTRICT 16
DISTRICT 17	14	14								428	417			10				1	DISTRICT 17
DISTRICT 18	9	9								882	878	1			1			2	DISTRICT 18
DISTRICT 19	1,378	1,372				2			4	2,192	2,170				19	1		2	DISTRICT 19
DISTRICT 20	16,927	16,475	3		11	384	2		52	16,031	15,958	4	2	10	16	4	1	36	DISTRICT 20
DISTRICT 21	6,503	6,486			2	5	1		9	6,271	6,252	1		1	3			14	DISTRICT 21
DISTRICT 22	513	511				1			1	640	573			64	1			2	DISTRICT 22
UNKNOWN VA																			UNKNOWN VA

TABLE 4
RECORDED AND RESIDENT IN-STATE AND OUT-OF-STATE DEATHS
BY PLANNING DISTRICTS
VIRGINIA, 2011

PLANNING	RECORDED DEATHS BY PLACE OF RESIDENCE									RESIDENT DEATHS BY PLACE OF OCCURRENCE									PLANNING
DISTRICT	TOTAL	VA	DC	KY	MD	NC	TN	WV	OTHER	TOTAL	VA	DC	KY	MD	NC	TN	WV	OTHER	DISTRICT
STATE TOTAL	60,157	57,756	121	20	316	499	77	617	751	60,325	57,756	262	54	331	600	812	187	323	STATE TOTAL
DISTRICT 01	811	787		8			12		4	1,098	782		15		4	291		6	DISTRICT 01
DISTRICT 02	1,032	991		3				35	3	1,453	1,111		31	2	7	185	108	9	DISTRICT 02
DISTRICT 03	1,934	1,843				20	49	12	10	2,376	1,915	1	1		125	317	13	4	DISTRICT 03
DISTRICT 04	1,348	1,301			1	3	1	37	5	1,486	1,463			1	9	4	7	2	DISTRICT 04
DISTRICT 05	3,962	3,789			6	13	2	129	23	3,071	3,044			2	11	1	3	10	DISTRICT 05
DISTRICT 06	2,519	2,460			5	3		30	21	2,621	2,596	3	2	8	2		5	5	DISTRICT 06
DISTRICT 07	2,245	1,916		1	22	5	3	268	30	2,031	1,985	8	2	5	1	1	24	5	DISTRICT 07
DISTRICT 08	9,344	8,730	100	4	207	22	3	32	246	9,269	8,734	208	3	177	29	5	14	99	DISTRICT 08
DISTRICT 09	1,124	1,108	1		3	1		1	10	1,431	1,400	10		8	2		2	9	DISTRICT 09
DISTRICT 10	2,406	2,305	1	2	7	4	4	46	37	1,802	1,788			4				10	DISTRICT 10
DISTRICT 11	2,441	2,423	1		1	3		5	8	2,460	2,440	1		3	8		2	6	DISTRICT 11
DISTRICT 12	2,602	2,510			1	75	1	2	13	3,199	2,913	1		2	271		2	10	DISTRICT 12
DISTRICT 13	962	941			1	18			2	1,082	1,049			3	28			2	DISTRICT 13
DISTRICT 14	800	792			2	2			4	1,123	1,107			2	7	2		5	DISTRICT 14
DISTRICT 15	8,653	8,489	6	2	18	35		9	94	7,653	7,583	4		10	14	1	4	37	DISTRICT 15
DISTRICT 16	1,910	1,839	6		13	3		1	48	1,895	1,853	12		14	3	1	1	11	DISTRICT 16
DISTRICT 17	552	540			4	3		1	4	699	682	4		8	1			4	DISTRICT 17
DISTRICT 18	788	780			1	3			4	947	939			2	3		1	2	DISTRICT 18
DISTRICT 19	1,541	1,510	1		2	11			17	1,676	1,653	2		5	7	1	1	7	DISTRICT 19
DISTRICT 20	8,754	8,380	3		11	250	2	6	102	8,584	8,467	6		11	52	1		47	DISTRICT 20
DISTRICT 21	3,856	3,763	2		5	25		3	58	3,701	3,651	1		8	15	2		24	DISTRICT 21
DISTRICT 22	573	559			6				8	668	601	1		56	1			9	DISTRICT 22
UNKNOWN VA																			UNKNOWN VA

TABLE 5
LOCATION OF TOTAL PREGNANCIES AND LIVE BIRTHS BY RACE
BY RESIDENT STATUS
VIRGINIA, 2011

LOCATION OF	TOTAL PREGNANCIES				TOTAL LIVE BIRTHS			
EVENTS	TOTAL	WHITE	BLACK	OTHER	TOTAL	WHITE	BLACK	OTHER
Total Occurring Within Virginia	132,940	84,840	34,449	13,651	101,032	67,905	22,216	10,911
Residents of Virginia	127,990	81,808	32,944	13,238	98,103	65,791	21,632	10,680
Non-Residents of Virginia	4,950	3,032	1,505	413	2,929	2,114	584	231
Total for Virginia Residents	132,429	85,537	33,327	13,565	102,525	69,503	22,015	11,007
In Virginia	127,990	81,808	32,944	13,238	98,103	65,791	21,632	10,680
Outside of Virginia	4,439	3,729	383	327	4,422	3,712	383	327

TABLE 6
LOCATION OF INDUCED TERMINATIONS AND NATURAL FETAL DEATHS BY RACE
BY RESIDENT STATUS
VIRGINIA, 2011

LOCATION OF	INDUCED TERMINATIONS OF PREGNANCY				NATURAL FETAL DEATHS			
EVENTS	TOTAL	WHITE	BLACK	OTHER	TOTAL	WHITE	BLACK	OTHER
Total Occurring Within Virginia	25,404	12,319	10,775	2,310	6,504	4,616	1,458	430
Residents of Virginia	23,635	11,587	9,903	2,145	6,252	4,430	1,409	413
Non-Residents of Virginia	1,769	732	872	165	252	186	49	17
Total for Virginia Residents	23,635	11,587	9,903	2,145	6,269	4,447	1,409	413
In Virginia	23,635	11,587	9,903	2,145	6,252	4,430	1,409	413
Outside of Virginia					17	17		

TABLE 7
LOCATION OF INFANT DEATHS AND TOTAL DEATHS BY RACE
BY RESIDENT STATUS
VIRGINIA, 2011

LOCATION OF	INFANT DEATHS				TOTAL DEATHS			
EVENTS	TOTAL	WHITE	BLACK	OTHER	TOTAL	WHITE	BLACK	OTHER
Total Occurring Within Virginia	667	345	285	37	60,157	47,137	11,843	1,177
Residents of Virginia	633	324	272	37	57,756	45,228	11,400	1,128
Non-Residents of Virginia	34	21	13		2,401	1,909	443	49
Total for Virginia Residents	685	361	282	42	60,325	47,404	11,725	1,196
In Virginia	679	355	282	42	57,756	45,228	11,400	1,128
Outside of Virginia	6	6			2,569	2,176	325	68

TABLE 8
LOCATION OF TEENAGE LIVE BIRTHS AND TOTAL DEATHS BY RACE
BY RESIDENT STATUS
VIRGINIA, 2011

LOCATION OF	TEENAGE LIVE BIRTHS				TEENAGE TOTAL DEATHS			
EVENTS	TOTAL	WHITE	BLACK	OTHER	TOTAL	WHITE	BLACK	OTHER
Total Occurring Within Virginia	6,514	3,700	2,449	365	302	201	88	13
Residents of Virginia	6,368	3,591	2,417	360	282	186	85	11
Non-Residents of Virginia	146	109	32	5	20	15	3	2
Total for Virginia Residents	6,572	3,771	2,435	366	304	201	91	12
In Virginia	6,368	3,591	2,417	360	282	186	85	11
Outside of Virginia	204	180	18	6	22	15	6	1

TABLE 9
LOCATION OF HISPANIC LIVE BIRTHS AND TOTAL DEATHS BY RACE
BY RESIDENT STATUS
VIRGINIA, 2011

LOCATION OF	HISPANIC LIVE BIRTHS				HISPANIC TOTAL DEATHS			
EVENTS	TOTAL	WHITE	BLACK	OTHER	TOTAL	WHITE	BLACK	OTHER
Total Occurring Within Virginia	12,430	9,768	267	2,395	909	853	44	12
Residents of Virginia	12,254	9,626	259	2,369	843	793	38	12
Non-Residents of Virginia	176	142	8	26	66	60	6	
Total for Virginia Residents	12,453	9,765	268	2,420	887	827	38	22
In Virginia	12,254	9,626	259	2,369	843	793	38	12
Outside of Virginia	199	139	9	51	44	34		10

TABLE 10
RESIDENT TOTAL PREGNANCIES, TOTAL LIVE BIRTHS, TOTAL NATURAL FETAL DEATHS, TOTAL DEATHS FOR ALL AGES, AND PROJECTED RESIDENT POPULATION WITH RATES PER 1,000 POPULATION BY RACE
VIRGINIA, 1991-2011

YEAR	RACE	RESIDENT TOTAL PREGNANCIES		RESIDENT TOTAL LIVE BIRTHS		RESIDENT TOTAL NATURAL FETAL DEATHS		RESIDENT TOTAL DEATHS FOR ALL AGES		PROJECTED RESIDENT POPULATION
		NUMBER	RATE	NUMBER	RATE	NUMBER	RATE	NUMBER	RATE	
1991	Total	135,936	21.7	96,777	15.5	7,581	4.9	49,023	7.8	6,260,202
	White	95,204	19.4	69,897	14.3	5,501	4.7	37,985	7.8	4,899,672
	Black	36,451	30.8	23,693	20.1	1,955	6.4	10,742	9.1	1,181,592
	Other	4,281	23.9	3,187	17.8	125	2.4	296	1.7	178,938
1992	Total	133,852	21.1	96,725	15.3	7,920	5.1	49,145	7.8	6,333,045
	White	93,410	18.8	69,662	14.1	5,784	4.9	38,022	7.7	4,956,684
	Black	36,094	30.2	23,671	19.8	2,024	6.5	10,778	9.0	1,195,341
	Other	4,348	24.0	3,392	18.7	112	2.1	345	1.9	181,020
1993	Total	129,822	20.3	93,881	14.7	7,976	5.2	51,022	8.0	6,405,889
	White	90,154	18.1	67,454	13.6	5,762	4.9	39,351	7.9	4,969,331
	Black	35,155	28.2	23,016	18.4	2,100	6.7	11,254	9.0	1,247,621
	Other	4,513	23.9	3,411	18.1	114	2.1	417	2.2	188,937
1994	Total	127,888	19.7	94,355	14.6	7,320	4.7	51,466	7.9	6,478,732
	White	89,596	17.9	68,678	13.7	5,263	4.5	39,880	8.0	5,011,555
	Black	33,497	26.3	22,103	17.3	1,910	6.0	11,193	8.8	1,274,213
	Other	4,795	24.8	3,574	18.5	147	2.7	393	2.0	192,964
1995	Total	124,915	19.1	91,871	14.0	7,496	4.9	52,507	8.0	6,551,576
	White	87,090	17.2	66,597	13.2	5,416	4.6	40,585	8.0	5,053,779
	Black	32,239	24.8	21,119	16.2	1,932	6.0	11,473	8.8	1,300,805
	Other	5,586	28.4	4,155	21.1	148	2.7	449	2.3	196,992
1996	Total	125,546	19.0	92,115	13.9	7,679	5.0	53,212	8.0	6,620,586
	White	86,715	17.0	66,559	13.0	5,565	4.8	41,130	8.1	5,103,287
	Black	32,339	24.6	20,749	15.8	1,944	6.0	11,594	8.8	1,317,172
	Other	6,492	32.4	4,807	24.0	170	3.0	488	2.4	200,127
1997	Total	125,071	18.7	91,664	13.7	7,532	4.9	53,554	8.0	6,689,569
	White	85,046	16.5	65,474	12.7	5,383	4.6	41,643	8.1	5,152,711
	Black	33,048	24.8	20,911	15.7	1,961	6.1	11,418	8.6	1,334,117
	Other	6,977	34.4	5,279	26.0	188	3.3	493	2.4	202,741
1998	Total	127,551	18.9	94,114	13.9	7,524	4.9	53,629	7.9	6,758,567
	White	86,401	16.6	66,872	12.9	5,397	4.6	41,853	8.0	5,202,224
	Black	33,966	25.1	21,868	16.2	1,923	5.9	11,229	8.3	1,351,000
	Other	7,184	35.0	5,374	26.2	204	3.6	547	2.7	205,343
1999	Total	129,580	19.0	95,207	13.9	7,371	4.7	55,182	8.1	6,827,551
	White	86,752	16.5	67,103	12.8	5,216	4.5	42,814	8.2	5,251,649
	Black	34,563	25.3	21,987	16.1	1,920	5.9	11,726	8.6	1,367,943
	Other	8,265	39.7	6,117	29.4	235	4.1	642	3.1	207,959
2000	Total	133,300	18.8	98,864	14.0	7,248	4.6	56,095	7.9	7,078,515
	White	88,666	16.7	69,090	13.0	5,178	4.5	43,711	8.2	5,324,398
	Black	34,770	24.2	22,298	15.5	1,808	5.2	11,714	8.1	1,438,727
	Other	9,864	31.3	7,476	23.7	262	3.1	670	2.1	315,390
2001	Total	130,071	18.1	98,531	13.7	7,572	4.7	55,849	7.8	7,196,750
	White	87,201	16.2	68,859	12.8	5,401	4.7	43,454	8.1	5,395,867
	Black	32,939	22.5	22,000	15.0	1,880	5.3	11,653	7.9	1,467,028
	Other	9,931	29.7	7,672	23.0	291	3.2	742	2.2	333,855
2002	Total	131,470	18.0	99,235	13.6	7,888	4.9	56,952	7.8	7,293,848
	White	87,017	16.0	68,658	12.6	5,745	5.0	44,545	8.2	5,454,331
	Black	33,562	22.5	21,834	14.7	1,778	5.0	11,684	7.8	1,489,559
	Other	10,891	31.1	8,743	25.0	365	3.9	723	2.1	349,958
2003	Total	134,635	18.2	100,561	13.6	7,793	4.9	57,834	7.8	7,386,330
	White	89,067	16.1	69,649	12.6	5,726	5.0	44,925	8.1	5,515,423
	Black	34,235	22.7	21,727	14.4	1,688	4.7	12,076	8.0	1,507,946
	Other	11,333	31.2	9,185	25.3	379	4.0	833	2.3	362,961
2004	Total	137,157	18.4	103,830	13.9	7,409	4.6	56,312	7.5	7,460,066
	White	91,069	16.4	72,606	13.1	5,460	4.8	43,735	7.9	5,557,929
	Black	34,784	22.9	22,261	14.7	1,562	4.4	11,747	7.7	1,517,453
	Other	11,304	29.4	8,963	23.3	387	3.9	830	2.2	384,684
2005	Total	137,405	18.2	104,488	13.8	7,095	4.4	57,642	7.6	7,567,465
	White	90,219	16.0	72,220	12.8	5,115	4.5	44,990	8.0	5,625,586
	Black	34,429	22.3	22,084	14.3	1,524	4.3	11,753	7.6	1,541,683
	Other	12,757	31.9	10,184	25.4	456	4.5	899	2.2	400,196
2006	Total	140,416	18.4	106,474	13.9	6,918	4.3	57,409	7.5	7,642,884
	White	91,465	16.1	72,808	12.9	5,010	4.3	44,847	7.9	5,664,721
	Black	36,066	23.1	23,171	14.9	1,505	4.2	11,642	7.5	1,558,036
	Other	12,885	30.7	10,495	25.0	403	3.8	920	2.2	420,127
2007	Total	143,760	18.6	108,417	14.1	7,362	4.5	57,835	7.5	7,712,091
	White	91,985	16.1	73,003	12.8	5,059	4.4	44,918	7.9	5,703,666
	Black	37,243	23.6	23,708	15.0	1,787	4.9	11,942	7.6	1,577,345
	Other	14,532	33.7	11,706	27.2	516	4.8	975	2.3	431,080
2008	Total	141,425	18.2	106,578	13.7	7,437	4.6	58,730	7.6	7,769,089
	White	91,836	16.0	73,043	12.7	5,195	4.5	45,808	8.0	5,739,424
	Black	36,807	23.2	23,305	14.7	1,774	4.9	11,868	7.5	1,587,765
	Other	12,782	28.9	10,230	23.2	468	4.4	1,054	2.4	441,900
2009	Total	137,920	17.5	104,979	13.3	6,585	4.0	58,378	7.4	7,882,590
	White	88,766	15.3	71,118	12.3	4,679	4.1	45,539	7.8	5,802,960
	Black	35,730	22.1	23,017	14.2	1,458	4.0	11,750	7.3	1,616,346
	Other	13,424	29.0	10,844	23.4	448	4.0	1,089	2.4	463,284
2010	Total	134,416	16.8	102,934	12.9	6,590	4.0	58,841	7.4	8,001,024
	White	86,306	14.8	69,524	11.9	4,638	4.0	45,974	7.9	5,821,714
	Black	34,626	21.1	22,442	13.7	1,581	4.3	11,736	7.2	1,640,836
	Other	13,484	25.0	10,968	20.4	371	2.7	1,131	2.1	538,474
2011	Total	132,429	16.4	102,525	12.7	6,269	0.8	60,325	7.5	8,096,604
	White	85,537	14.6	69,503	11.8	4,447	0.8	47,404	8.1	5,873,838
	Black	33,327	20.0	22,015	13.2	1,409	0.8	11,725	7.0	1,664,318
	Other	13,565	24.3	11,007	19.7	413	0.7	1,196	2.1	558,448

The Population Values for 1991-1999 are Based on the 1990 Census and 1995-1999 Projections of the Virginia State Data Center.
The Population Values for 2000 are Modified Year 2000 Data of the Bureau of the Census by the National Center for Health Statistics.
The Population Values for 2001-2009 are Projections Based on the Modified Year 2000 Census by the National Center for Health Statistics.
The Population Values for 2010 are Modified Year 2010 Census by the National Center for Health Statistics.
The Population Values for 2011 are Projections Based on the Modified Year 2010 Census by the National Center for Health Statistics.

CHAPTER II

RESIDENT TOTAL PREGNANCIES

Highlights

- In 2011, there were a total of 132,429 pregnancies comprising 102,525 live births, 6,269 natural fetal deaths and 23,635 induced terminations of pregnancy.
- 11.6 percent of the total pregnancies in 2011 were to Hispanic women.
- 43.5 percent of the total pregnancies in 2011 were non-marital.
- For 2011, 7.3 percent of the total pregnancies were to women ages 10-19, 88.8 percent to women ages 20-39 and 3.7 percent to women ages 40 and over.

NOTES:

- **Total Pregnancies** - Total pregnancies are the sums of live births, induced terminations of pregnancy, and natural fetal deaths.
- **Non-Marital Births** - Non-Marital Births are those which occurred to women who were not married to the fathers of the children at any time during the preceding 10 months.
- **Non-Marital Natural Fetal Deaths/Induced Terminations** - Non-Marital Natural Fetal Deaths/Induced Terminations are those which occurred to women who were not married to the fathers at the time of the event.

CHART 1
PERCENTS OF PREGNANCY OUTCOMES
TOTAL AND NON-MARITAL BY AGE GROUPS
VIRGINIA, 2011

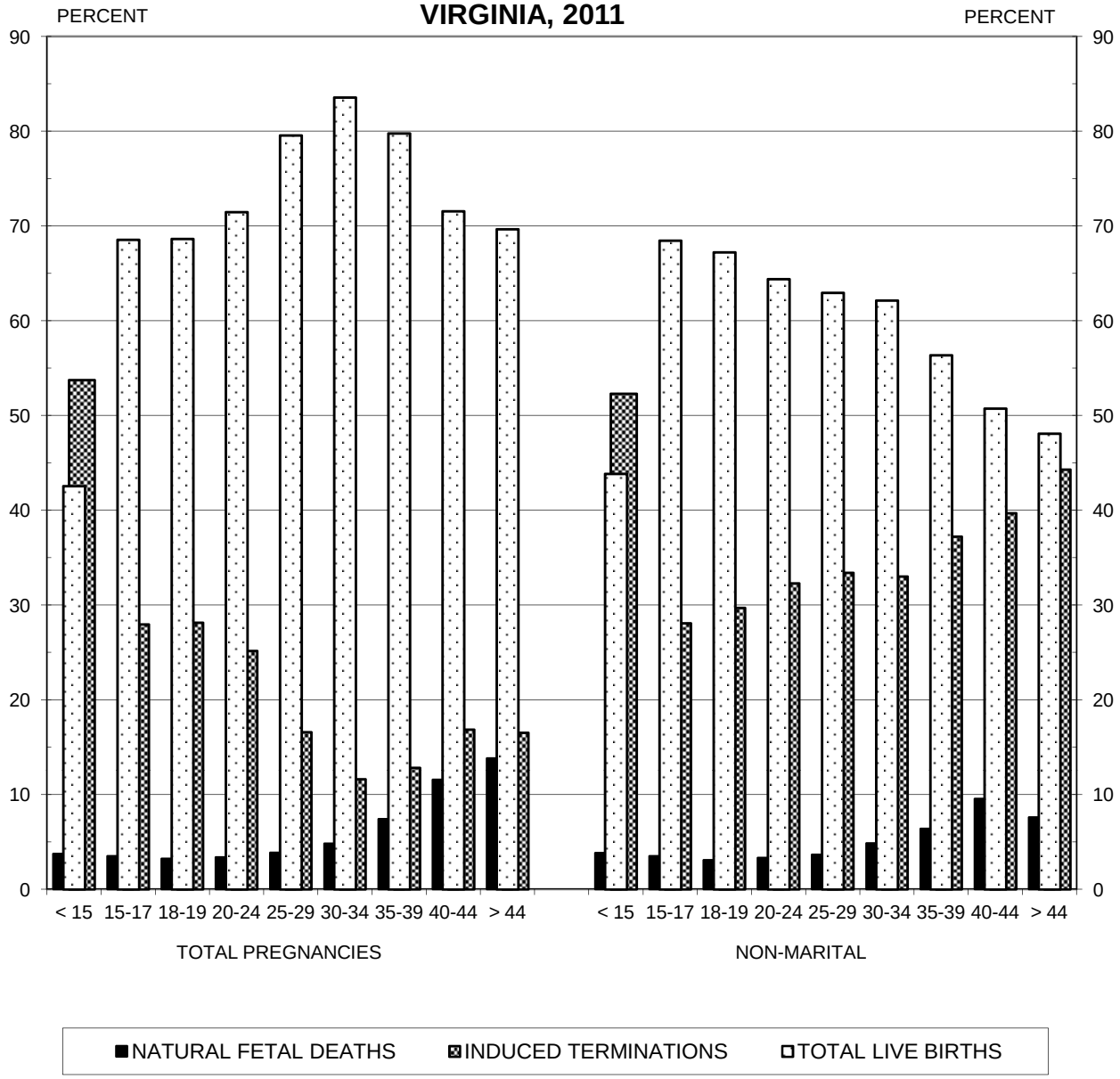

Source: Virginia Division of Health Statistics

CHART 2
RESIDENT TOTAL PREGNANCY GROUPS WITH RATES PER 1,000 FEMALES AGES 15-44
VIRGINIA, 1991-2011

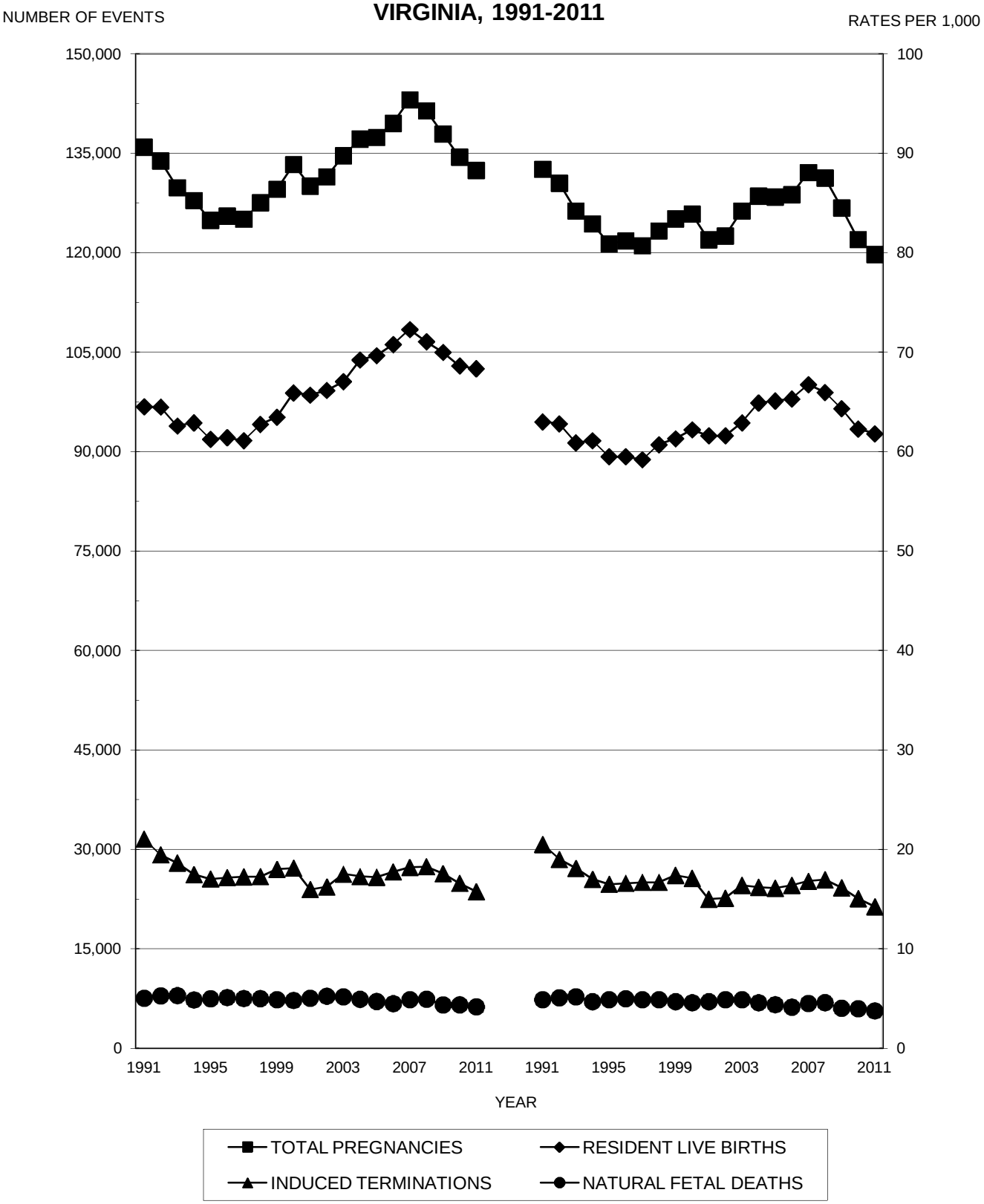

Source: Virginia Division of Health Statistics

TABLE 1
RESIDENT TOTAL PREGNANCIES BY RACE OF MOTHER
WITH PERCENTS OF TOTAL PREGNANCIES
VIRGINIA, 1997-2011

	ALL RACES		WHITE RACE		BLACK RACE		ASIAN & PACIFIC		NATIVE AMERICAN		OTHER RACES	
YEAR	Number	Percent	Number	Percent	Number	Percent	Number	Percent	Number	Percent	Number	Percent
1997	125,071	100.0	85,046	68.0	33,048	26.4	5,297	4.2	253	0.2	1,427	1.1
1998	127,551	100.0	86,401	67.7	33,966	26.6	5,687	4.5	265	0.2	1,232	1.0
1999	129,580	100.0	86,752	66.9	34,563	26.7	6,222	4.8	219	0.2	1,824	1.4
2000	133,300	100.0	88,666	66.5	34,770	26.1	6,589	4.9	204	0.2	3,071	2.3
2001	130,071	100.0	87,201	67.0	32,939	25.3	6,888	5.3	233	0.2	2,810	2.2
2002	131,470	100.0	87,017	66.2	33,562	25.5	7,496	5.7	211	0.2	3,184	2.4
2003	134,635	100.0	89,067	66.2	34,235	25.4	7,807	5.8	214	0.2	3,312	2.5
2004	137,157	100.0	91,069	66.4	34,784	25.4	8,277	6.0	253	0.2	2,774	2.0
2005	137,405	100.0	90,219	65.7	34,429	25.1	8,424	6.1	285	0.2	4,048	2.9
2006	140,416	100.0	91,465	65.1	36,066	25.7	8,643	6.2	364	0.3	3,878	2.8
2007	143,071	100.0	91,666	64.1	36,989	25.9	9,428	6.6	417	0.3	4,571	3.2
2008	141,425	100.0	91,836	64.9	36,807	26.0	9,210	6.5	332	0.2	3,240	2.3
2009	137,920	100.0	88,766	64.4	35,730	25.9	9,314	6.8	365	0.3	3,745	2.7
2010	134,416	100.0	86,306	64.2	34,626	25.8	9,102	6.8	370	0.3	4,012	3.0
2011	132,429	100.0	85,537	64.6	33,327	25.2	9,061	6.8	319	0.2	4,185	3.2

TABLE 2
RESIDENT TEENAGE PREGNANCIES BY RACE OF MOTHER
WITH PERCENTS OF TEENAGE PREGNANCIES
VIRGINIA, 1997-2011

	ALL RACES		WHITE RACE		BLACK RACE		ASIAN & PACIFIC		NATIVE AMERICAN		OTHER RACES	
YEAR	Number	Percent	Number	Percent	Number	Percent	Number	Percent	Number	Percent	Number	Percent
1997	15,787	100.0	8,786	55.7	6,525	41.3	278	1.8	19	0.1	179	1.1
1998	15,663	100.0	8,666	55.3	6,535	41.7	302	1.9	21	0.1	139	0.9
1999	15,626	100.0	8,615	55.1	6,481	41.5	292	1.9	23	0.1	215	1.4
2000	15,067	100.0	8,288	55.0	6,164	40.9	250	1.7	16	0.1	349	2.3
2001	14,218	100.0	7,901	55.6	5,707	40.1	247	1.7	26	0.2	337	2.4
2002	13,586	100.0	7,457	54.9	5,531	40.7	222	1.6	16	0.1	360	2.6
2003	13,665	100.0	7,372	53.9	5,669	41.5	198	1.4	12	0.1	414	3.0
2004	13,343	100.0	7,487	56.1	5,306	39.8	197	1.5	22	0.2	331	2.5
2005	13,416	100.0	7,371	54.9	5,383	40.1	211	1.6	27	0.2	424	3.2
2006	13,704	100.0	7,517	54.9	5,534	40.4	188	1.4	23	0.2	442	3.2
2007	13,766	100.0	7,398	53.7	5,612	40.8	226	1.6	22	0.2	508	3.7
2008	13,233	100.0	7,203	54.4	5,485	41.4	180	1.4	21	0.2	344	2.6
2009	12,283	100.0	6,560	53.4	5,107	41.6	198	1.6	18	0.1	400	3.3
2010	10,970	100.0	5,916	53.9	4,528	41.3	157	1.4	16	0.1	353	3.2
2011	9,630	100.0	5,290	54.9	3,796	39.4	152	1.6	13	0.1	379	3.9

TABLE 3
RESIDENT HISPANIC PREGNANCIES BY RACE OF MOTHER
WITH PERCENTS OF HISPANIC PREGNANCIES
VIRGINIA, 1997-2011

	ALL RACES		WHITE RACE		BLACK RACE		ASIAN & PACIFIC		NATIVE AMERICAN		OTHER RACES	
YEAR	Number	Percent	Number	Percent	Number	Percent	Number	Percent	Number	Percent	Number	Percent
1997	6,771	100.0	5,786	85.5	115	1.7	96	1.4	7	0.1	767	11.3
1998	7,396	100.0	6,494	87.8	150	2.0	128	1.7	15	0.2	609	8.2
1999	8,358	100.0	7,058	84.4	167	2.0	161	1.9	16	0.2	956	11.4
2000	9,730	100.0	7,606	78.2	142	1.5	166	1.7	10	0.1	1,806	18.6
2001	11,193	100.0	9,239	82.5	151	1.3	125	1.1	13	0.1	1,665	14.9
2002	11,926	100.0	9,430	79.1	209	1.8	188	1.6	11	0.1	2,088	17.5
2003	12,164	100.0	9,697	79.7	169	1.4	119	1.0	9	0.1	2,170	17.8
2004	13,941	100.0	11,976	85.9	216	1.5	147	1.1	9	0.1	1,593	11.4
2005	15,345	100.0	12,540	81.7	178	1.2	142	0.9	9	0.1	2,476	16.1
2006	17,061	100.0	14,094	82.6	205	1.2	147	0.9	12	0.1	2,603	15.3
2007	18,014	100.0	14,366	79.7	264	1.5	202	1.1	15	0.1	3,167	17.6
2008	17,428	100.0	15,052	86.4	287	1.6	149	0.9	11	0.1	1,929	11.1
2009	16,679	100.0	13,956	83.7	243	1.5	141	0.8	25	0.1	2,314	13.9
2010	15,675	100.0	12,768	81.5	372	2.4	97	0.6	12	0.1	2,426	15.5
2011	15,413	100.0	12,560	81.5	336	2.2	81	0.5	8	0.1	2,428	15.8

TABLE 4
RESIDENT TOTAL NON-MARITAL PREGNANCIES BY RACE OF MOTHER
WITH PERCENTS OF TOTAL NON-MARITAL PREGNANCIES
VIRGINIA, 1997-2011

	ALL RACES		WHITE RACE		BLACK RACE		ASIAN & PACIFIC		NATIVE AMERICAN		OTHER RACES	
YEAR	Number	Percent	Number	Percent	Number	Percent	Number	Percent	Number	Percent	Number	Percent
1997	51,545	100.0	25,856	50.2	23,841	46.3	1,134	2.2	73	0.1	641	1.2
1998	52,671	100.0	26,514	50.3	24,342	46.2	1,187	2.3	86	0.2	542	1.0
1999	53,684	100.0	26,902	50.1	24,696	46.0	1,293	2.4	81	0.2	712	1.3
2000	55,310	100.0	27,768	50.2	24,876	45.0	1,290	2.3	74	0.1	1,302	2.4
2001	52,765	100.0	27,026	51.2	23,269	44.1	1,128	2.1	80	0.2	1,262	2.4
2002	53,279	100.0	27,013	50.7	23,615	44.3	1,237	2.3	81	0.2	1,333	2.5
2003	55,692	100.0	28,587	51.3	24,328	43.7	1,175	2.1	82	0.1	1,520	2.7
2004	56,850	100.0	29,386	51.7	24,682	43.4	1,225	2.2	100	0.2	1,457	2.6
2005	58,100	100.0	29,994	51.6	24,618	42.4	1,231	2.1	109	0.2	2,148	3.7
2006	61,639	100.0	32,216	52.3	25,924	42.1	1,295	2.1	148	0.2	2,056	3.3
2007	61,294	100.0	31,110	50.8	26,224	42.8	1,415	2.3	163	0.3	2,382	3.9
2008	60,788	100.0	31,323	51.5	26,309	43.3	1,326	2.2	128	0.2	1,702	2.8
2009	59,249	100.0	30,392	51.3	25,408	42.9	1,335	2.3	123	0.2	1,991	3.4
2010	58,629	100.0	29,958	51.1	25,034	42.7	1,323	2.3	121	0.2	2,193	3.7
2011	57,577	100.0	29,707	51.6	24,205	42.0	1,264	2.2	96	0.2	2,305	4.0

TABLE 5
RESIDENT TEENAGE NON-MARITAL PREGNANCIES BY RACE OF MOTHER
WITH PERCENTS OF TEENAGE NON-MARITAL PREGNANCIES
VIRGINIA, 1997-2011

	ALL RACES		WHITE RACE		BLACK RACE		ASIAN & PACIFIC		NATIVE AMERICAN		OTHER RACES	
YEAR	Number	Percent	Number	Percent	Number	Percent	Number	Percent	Number	Percent	Number	Percent
1997	13,513	100.0	6,856	50.7	6,285	46.5	223	1.7	10	0.1	139	1.0
1998	13,451	100.0	6,780	50.4	6,288	46.7	253	1.9	14	0.1	116	0.9
1999	13,392	100.0	6,782	50.6	6,200	46.3	233	1.7	18	0.1	159	1.2
2000	12,947	100.0	6,516	50.3	5,936	45.8	211	1.6	14	0.1	270	2.1
2001	12,177	100.0	6,226	51.1	5,485	45.0	197	1.6	21	0.2	248	2.0
2002	11,638	100.0	5,890	50.6	5,305	45.6	167	1.4	7	0.1	269	2.3
2003	11,863	100.0	5,939	50.1	5,433	45.8	159	1.3	10	0.1	322	2.7
2004	11,669	100.0	6,095	52.2	5,114	43.8	162	1.4	19	0.2	279	2.4
2005	11,752	100.0	6,021	51.2	5,182	44.1	164	1.4	18	0.2	367	3.1
2006	12,118	100.0	6,228	51.4	5,349	44.1	153	1.3	22	0.2	366	3.0
2007	11,911	100.0	5,982	50.2	5,284	44.4	192	1.6	20	0.2	433	3.6
2008	11,414	100.0	5,818	51.0	5,138	45.0	149	1.3	18	0.2	291	2.5
2009	10,694	100.0	5,387	50.4	4,786	44.8	163	1.5	13	0.1	345	3.2
2010	9,845	100.0	5,033	51.1	4,351	44.2	133	1.4	13	0.1	315	3.2
2011	8,708	100.0	4,548	52.2	3,691	42.4	124	1.4	10	0.1	335	3.8

TABLE 6
RESIDENT HISPANIC NON-MARITAL PREGNANCIES BY RACE OF MOTHER
WITH PERCENTS OF HISPANIC NON-MARITAL PREGNANCIES
VIRGINIA, 1997-2011

	ALL RACES		WHITE RACE		BLACK RACE		ASIAN & PACIFIC		NATIVE AMERICAN		OTHER RACES	
YEAR	Number	Percent	Number	Percent	Number	Percent	Number	Percent	Number	Percent	Number	Percent
1997	2,800	100.0	2,338	83.5	66	2.4	43	1.5	1	0.0	352	12.6
1998	3,193	100.0	2,777	87.0	93	2.9	58	1.8	4	0.1	261	8.2
1999	3,744	100.0	3,209	85.7	97	2.6	71	1.9	3	0.1	364	9.7
2000	4,530	100.0	3,603	79.5	74	1.6	62	1.4	4	0.1	787	17.4
2001	5,093	100.0	4,244	83.3	80	1.6	36	0.7	6	0.1	727	14.3
2002	5,429	100.0	4,384	80.8	125	2.3	59	1.1	6	0.1	855	15.7
2003	5,608	100.0	4,490	80.1	101	1.8	37	0.7	5	0.1	975	17.4
2004	6,664	100.0	5,647	84.7	136	2.0	43	0.6	5	0.1	833	12.5
2005	7,778	100.0	6,246	80.3	106	1.4	48	0.6	3	0.0	1,375	17.7
2006	9,186	100.0	7,549	82.2	133	1.4	63	0.7	6	0.1	1,435	15.6
2007	9,902	100.0	7,888	79.7	157	1.6	90	0.9	5	0.1	1,762	17.8
2008	9,530	100.0	8,186	85.9	183	1.9	55	0.6	7	0.1	1,099	11.5
2009	9,209	100.0	7,623	82.8	152	1.7	60	0.7	14	0.2	1,360	14.8
2010	8,936	100.0	7,162	80.1	239	2.7	33	0.4	3	0.0	1,499	16.8
2011	8,606	100.0	6,895	80.1	207	2.4	31	0.4	2	0.0	1,471	17.1

TABLE 7
RESIDENT TOTAL PREGNANCIES BY ETHNICITY AND RACE AND TYPE OF PREGNANCY WITH PERCENTS EACH TYPE OF TOTAL PREGNANCIES
VIRGINIA, 2002-2011

ALL RACES

TEN-YEAR	TOTAL PREGNANCIES		TOTAL LIVE BIRTHS		TOTAL FETAL DEATHS		INDUCED TERMINATIONS		NATURAL FETAL DEATHS	
PERIOD	Number	Percent	Number	Percent	Number	Percent	Number	Percent	Number	Percent
2002	131,470	100.0	99,235	75.5	32,235	24.5	24,347	18.5	7,888	6.0
2003	134,635	100.0	100,561	74.7	34,074	25.3	26,281	19.5	7,793	5.8
2004	137,157	100.0	103,830	75.7	33,327	24.3	25,918	18.9	7,409	5.4
2005	137,405	100.0	104,488	76.0	32,917	24.0	25,822	18.8	7,095	5.2
2006	140,416	100.0	106,474	75.8	33,942	24.2	27,024	19.2	6,918	4.9
2007	143,071	100.0	108,417	75.8	34,654	24.2	27,292	19.1	7,362	5.1
2008	141,425	100.0	106,578	75.4	34,847	24.6	27,410	19.4	7,437	5.3
2009	137,920	100.0	104,979	76.1	32,941	23.9	26,356	19.1	6,585	4.8
2010	134,416	100.0	102,934	76.6	31,482	23.4	24,892	18.5	6,590	4.9
2011	132,429	100.0	102,525	77.4	29,904	22.6	23,635	17.8	6,269	4.7

WHITE RACE

TEN-YEAR	TOTAL PREGNANCIES		TOTAL LIVE BIRTHS		TOTAL FETAL DEATHS		INDUCED TERMINATIONS		NATURAL FETAL DEATHS	
PERIOD	Number	Percent	Number	Percent	Number	Percent	Number	Percent	Number	Percent
2002	87,017	100.0	68,658	78.9	18,359	21.1	12,614	14.5	5,745	6.6
2003	89,067	100.0	69,649	78.2	19,418	21.8	13,692	15.4	5,726	6.4
2004	91,069	100.0	72,606	79.7	18,463	20.3	13,003	14.3	5,460	6.0
2005	90,219	100.0	72,220	80.0	17,999	20.0	12,884	14.3	5,115	5.7
2006	91,465	100.0	72,808	79.6	18,657	20.4	13,647	14.9	5,010	5.5
2007	91,666	100.0	73,003	79.6	18,663	20.4	13,604	14.8	5,059	5.5
2008	91,836	100.0	73,043	79.5	18,793	20.5	13,598	14.8	5,195	5.7
2009	88,766	100.0	71,118	80.1	17,648	19.9	12,969	14.6	4,679	5.3
2010	86,306	100.0	69,524	80.6	16,782	19.4	12,144	14.1	4,638	5.4
2011	85,537	100.0	69,503	81.3	16,034	18.7	11,587	13.5	4,447	5.2

BLACK RACE

TEN-YEAR	TOTAL PREGNANCIES		TOTAL LIVE BIRTHS		TOTAL FETAL DEATHS		INDUCED TERMINATIONS		NATURAL FETAL DEATHS	
PERIOD	Number	Percent	Number	Percent	Number	Percent	Number	Percent	Number	Percent
2002	33,562	100.0	21,834	65.1	11,728	34.9	9,950	29.6	1,778	5.3
2003	34,235	100.0	21,727	63.5	12,508	36.5	10,820	31.6	1,688	4.9
2004	34,784	100.0	22,261	64.0	12,523	36.0	10,961	31.5	1,562	4.5
2005	34,429	100.0	22,084	64.1	12,345	35.9	10,821	31.4	1,524	4.4
2006	36,066	100.0	23,171	64.2	12,895	35.8	11,390	31.6	1,505	4.2
2007	36,989	100.0	23,708	64.1	13,281	35.9	11,494	31.1	1,787	4.8
2008	36,807	100.0	23,305	63.3	13,502	36.7	11,728	31.9	1,774	4.8
2009	35,730	100.0	23,017	64.4	12,713	35.6	11,255	31.5	1,458	4.1
2010	34,626	100.0	22,442	64.8	12,184	35.2	10,603	30.6	1,581	4.6
2011	33,327	100.0	22,015	66.1	11,312	33.9	9,903	29.7	1,409	4.2

ALL OTHER RACES

TEN-YEAR	TOTAL PREGNANCIES		TOTAL LIVE BIRTHS		TOTAL FETAL DEATHS		INDUCED TERMINATIONS		NATURAL FETAL DEATHS	
PERIOD	Number	Percent	Number	Percent	Number	Percent	Number	Percent	Number	Percent
2002	10,891	100.0	8,743	80.3	2,148	19.7	1,783	16.4	365	3.4
2003	11,333	100.0	9,185	81.0	2,148	19.0	1,769	15.6	379	3.3
2004	11,304	100.0	8,963	79.3	2,341	20.7	1,954	17.3	387	3.4
2005	12,757	100.0	10,184	79.8	2,573	20.2	2,117	16.6	456	3.6
2006	12,885	100.0	10,495	81.5	2,390	18.5	1,987	15.4	403	3.1
2007	14,416	100.0	11,706	81.2	2,710	18.8	2,194	15.2	516	3.6
2008	12,782	100.0	10,230	80.0	2,552	20.0	2,084	16.3	468	3.7
2009	13,424	100.0	10,844	80.8	2,580	19.2	2,132	15.9	448	3.3
2010	13,484	100.0	10,968	81.3	2,516	18.7	2,145	15.9	371	2.8
2011	13,565	100.0	11,007	81.1	2,558	18.9	2,145	15.8	413	3.0

HISPANIC ETHNICITY

TEN-YEAR	TOTAL PREGNANCIES		TOTAL LIVE BIRTHS		TOTAL FETAL DEATHS		INDUCED TERMINATIONS		NATURAL FETAL DEATHS	
PERIOD	Number	Percent	Number	Percent	Number	Percent	Number	Percent	Number	Percent
2002	11,926	100.0	9,743	81.7	2,183	18.3	1,792	15.0	391	3.3
2003	12,164	100.0	10,362	85.2	1,802	14.8	1,418	11.7	384	3.2
2004	13,941	100.0	11,658	83.6	2,283	16.4	1,763	12.6	520	3.7
2005	15,345	100.0	13,022	84.9	2,323	15.1	1,808	11.8	515	3.4
2006	17,061	100.0	14,351	84.1	2,710	15.9	2,284	13.4	426	2.5
2007	18,014	100.0	14,948	83.0	3,066	17.0	2,638	14.6	428	2.4
2008	17,428	100.0	14,248	81.8	3,180	18.2	2,718	15.6	462	2.7
2009	16,679	100.0	13,662	81.9	3,017	18.1	2,590	15.5	427	2.6
2010	15,675	100.0	12,513	79.8	3,162	20.2	2,784	17.8	378	2.4
2011	15,413	100.0	12,453	80.8	2,960	19.2	2,486	16.1	474	3.1

TABLE 8
RESIDENT TEENAGE PREGNANCIES BY ETHNICITY AND RACE AND TYPE OF PREGNANCY WITH PERCENTS EACH TYPE OF TOTAL PREGNANCIES
VIRGINIA, 2002-2011

ALL RACES

TEN-YEAR	TOTAL PREGNANCIES		TOTAL LIVE BIRTHS		TOTAL FETAL DEATHS		INDUCED TERMINATIONS		NATURAL FETAL DEATHS	
PERIOD	Number	Percent	Number	Percent	Number	Percent	Number	Percent	Number	Percent
2002	13,586	100.0	9,195	67.7	4,391	32.3	3,836	28.2	555	4.1
2003	13,665	100.0	8,941	65.4	4,724	34.6	4,163	30.5	561	4.1
2004	13,343	100.0	8,914	66.8	4,429	33.2	3,942	29.5	487	3.6
2005	13,416	100.0	8,905	66.4	4,511	33.6	4,032	30.1	479	3.6
2006	13,704	100.0	9,196	67.1	4,508	32.9	4,012	29.3	496	3.6
2007	13,766	100.0	9,306	67.6	4,460	32.4	3,941	28.6	519	3.8
2008	13,233	100.0	8,902	67.3	4,331	32.7	3,794	28.7	537	4.1
2009	12,283	100.0	8,284	67.4	3,999	32.6	3,568	29.0	431	3.5
2010	10,970	100.0	7,444	67.9	3,526	32.1	3,147	28.7	379	3.5
2011	9,630	100.0	6,572	68.2	3,058	31.8	2,739	28.4	319	3.3

WHITE RACE

TEN-YEAR	TOTAL PREGNANCIES		TOTAL LIVE BIRTHS		TOTAL FETAL DEATHS		INDUCED TERMINATIONS		NATURAL FETAL DEATHS	
PERIOD	Number	Percent	Number	Percent	Number	Percent	Number	Percent	Number	Percent
2002	7,457	100.0	5,049	67.7	2,408	32.3	2,090	28.0	318	4.3
2003	7,372	100.0	4,907	66.6	2,465	33.4	2,122	28.8	343	4.7
2004	7,487	100.0	5,138	68.6	2,349	31.4	2,060	27.5	289	3.9
2005	7,371	100.0	5,034	68.3	2,337	31.7	2,041	27.7	296	4.0
2006	7,517	100.0	5,150	68.5	2,367	31.5	2,071	27.6	296	3.9
2007	7,398	100.0	5,166	69.8	2,232	30.2	1,929	26.1	303	4.1
2008	7,203	100.0	5,070	70.4	2,133	29.6	1,810	25.1	323	4.5
2009	6,560	100.0	4,582	69.8	1,978	30.2	1,704	26.0	274	4.2
2010	5,916	100.0	4,184	70.7	1,732	29.3	1,494	25.3	238	4.0
2011	5,290	100.0	3,771	71.3	1,519	28.7	1,329	25.1	190	3.6

BLACK RACE

TEN-YEAR	TOTAL PREGNANCIES		TOTAL LIVE BIRTHS		TOTAL FETAL DEATHS		INDUCED TERMINATIONS		NATURAL FETAL DEATHS	
PERIOD	Number	Percent	Number	Percent	Number	Percent	Number	Percent	Number	Percent
2002	5,531	100.0	3,733	67.5	1,798	32.5	1,574	28.5	224	4.0
2003	5,669	100.0	3,618	63.8	2,051	36.2	1,838	32.4	213	3.8
2004	5,306	100.0	3,439	64.8	1,867	35.2	1,680	31.7	187	3.5
2005	5,383	100.0	3,407	63.3	1,976	36.7	1,799	33.4	177	3.3
2006	5,534	100.0	3,577	64.6	1,957	35.4	1,768	31.9	189	3.4
2007	5,612	100.0	3,599	64.1	2,013	35.9	1,808	32.2	205	3.7
2008	5,485	100.0	3,477	63.4	2,008	36.6	1,803	32.9	205	3.7
2009	5,107	100.0	3,298	64.6	1,809	35.4	1,659	32.5	150	2.9
2010	4,528	100.0	2,907	64.2	1,621	35.8	1,483	32.8	138	3.0
2011	3,796	100.0	2,435	64.1	1,361	35.9	1,238	32.6	123	3.2

ALL OTHER RACES

TEN-YEAR	TOTAL PREGNANCIES		TOTAL LIVE BIRTHS		TOTAL FETAL DEATHS		INDUCED TERMINATIONS		NATURAL FETAL DEATHS	
PERIOD	Number	Percent	Number	Percent	Number	Percent	Number	Percent	Number	Percent
2002	598	100.0	413	69.1	185	30.9	172	28.8	13	2.2
2003	624	100.0	416	66.7	208	33.3	203	32.5	5	0.8
2004	550	100.0	337	61.3	213	38.7	202	36.7	11	2.0
2005	662	100.0	464	70.1	198	29.9	192	29.0	6	0.9
2006	653	100.0	469	71.8	184	28.2	173	26.5	11	1.7
2007	756	100.0	541	71.6	215	28.4	204	27.0	11	1.5
2008	545	100.0	355	65.1	190	34.9	181	33.2	9	1.7
2009	616	100.0	404	65.6	212	34.4	205	33.3	7	1.1
2010	526	100.0	353	67.1	173	32.9	170	32.3	3	0.6
2011	544	100.0	366	67.3	178	32.7	172	31.6	6	1.1

HISPANIC ETHNICITY

TEN-YEAR	TOTAL PREGNANCIES		TOTAL LIVE BIRTHS		TOTAL FETAL DEATHS		INDUCED TERMINATIONS		NATURAL FETAL DEATHS	
PERIOD	Number	Percent	Number	Percent	Number	Percent	Number	Percent	Number	Percent
2002	1,187	100.0	956	80.5	231	19.5	193	16.3	38	3.2
2003	1,302	100.0	1,099	84.4	203	15.6	173	13.3	30	2.3
2004	1,430	100.0	1,181	82.6	249	17.4	212	14.8	37	2.6
2005	1,603	100.0	1,332	83.1	271	16.9	237	14.8	34	2.1
2006	1,788	100.0	1,490	83.3	298	16.7	264	14.8	34	1.9
2007	1,847	100.0	1,531	82.9	316	17.1	278	15.1	38	2.1
2008	1,612	100.0	1,307	81.1	305	18.9	273	16.9	32	2.0
2009	1,471	100.0	1,170	79.5	301	20.5	267	18.2	34	2.3
2010	1,353	100.0	1,039	76.8	314	23.2	286	21.1	28	2.1
2011	1,179	100.0	924	78.4	255	21.6	235	19.9	20	1.7

TABLE 9
RESIDENT TOTAL PREGNANCIES BY MARITAL STATUS
BY AGE AND ETHNICITY AND RACE
WITH PERCENT NON-MARITAL
VIRGINIA, 2011

AGE	TOTAL EVENTS			WHITE RACE			BLACK RACE			ALL OTHER RACES			HISPANIC ETHNICITY		
	TOTAL	NON-MARITAL		TOTAL	NON-MARITAL		TOTAL	NON-MARITAL		TOTAL	NON-MARITAL		TOTAL	NON-MARITAL	
	NUMBER	NUMBER	PERCENT	NUMBER	NUMBER	PERCENT	NUMBER	NUMBER	PERCENT	NUMBER	NUMBER	PERCENT	NUMBER	NUMBER	PERCENT
TOTAL PREGNANCIES															
TOTAL	132,429	57,577	43.5	85,537	29,707	34.7	33,327	24,205	72.6	13,565	3,665	27.0	15,413	8,606	55.8
< 15	134	130	97.0	54	52	96.3	70	68	97.1	10	10	100.0	18	18	100.0
15-17	2,492	2,380	95.5	1,300	1,214	93.4	1,050	1,037	98.8	142	129	90.8	358	336	93.9
18-19	7,004	6,198	88.5	3,936	3,282	83.4	2,676	2,586	96.6	392	330	84.2	803	693	86.3
20-24	30,856	21,396	69.3	17,972	10,728	59.7	10,907	9,525	87.3	1,977	1,143	57.8	3,612	2,552	70.7
25-29	36,439	14,502	39.8	23,942	7,381	30.8	8,817	6,111	69.3	3,680	1,010	27.4	4,373	2,397	54.8
30-34	33,103	8,009	24.2	22,901	4,245	18.5	5,958	3,153	52.9	4,244	611	14.4	3,752	1,667	44.4
35-39	17,211	3,670	21.3	11,863	2,053	17.3	2,889	1,297	44.9	2,459	320	13.0	1,953	745	38.1
40-44	4,558	1,088	23.9	3,133	624	19.9	829	369	44.5	596	95	15.9	496	181	36.5
> 44	369	79	21.4	259	49	18.9	63	20	31.7	47	10	21.3	26	5	19.2
UNKNOWN	263	125		177	79		68	39		18	7		22	12	
TOTAL LIVE BIRTHS															
TOTAL	102,525	36,390	35.5	69,503	19,353	27.8	22,015	14,674	66.7	11,007	2,363	21.5	12,453	6,462	51.9
< 15	57	57	100.0	22	22	100.0	29	29	100.0	6	6	100.0	10	10	100.0
15-17	1,708	1,629	95.4	931	863	92.7	678	676	99.7	99	90	90.9	298	278	93.3
18-19	4,807	4,166	86.7	2,818	2,268	80.5	1,728	1,686	97.6	261	212	81.2	616	523	84.9
20-24	22,049	13,775	62.5	13,597	7,102	52.2	7,042	5,983	85.0	1,410	690	48.9	2,807	1,873	66.7
25-29	28,989	9,128	31.5	20,003	4,800	24.0	5,896	3,645	61.8	3,090	683	22.1	3,646	1,865	51.2
30-34	27,662	4,976	18.0	19,856	2,772	14.0	4,111	1,777	43.2	3,695	427	11.6	3,115	1,256	40.3
35-39	13,730	2,069	15.1	9,781	1,186	12.1	1,952	684	35.0	1,997	199	10.0	1,566	526	33.6
40-44	3,262	552	16.9	2,304	320	13.9	535	181	33.8	423	51	12.1	377	127	33.7
> 44	257	38	14.8	187	20	10.7	44	13	29.5	26	5	19.2	18	4	22.2
UNKNOWN	4			4											
TOTAL INDUCED TERMINATIONS															
TOTAL	23,635	18,914	80.0	11,587	9,039	78.0	9,903	8,626	87.1	2,145	1,249	58.2	2,486	1,938	78.0
< 15	72	68	94.4	29	27	93.1	39	37	94.9	4	4	100.0	8	8	100.0
15-17	697	668	95.8	327	310	94.8	331	323	97.6	39	35	89.7	56	54	96.4
18-19	1,970	1,841	93.5	973	895	92.0	868	830	95.6	129	116	89.9	171	156	91.2
20-24	7,766	6,909	89.0	3,722	3,242	87.1	3,498	3,222	92.1	546	445	81.5	716	622	86.9
25-29	6,041	4,844	80.2	2,939	2,276	77.4	2,599	2,254	86.7	503	314	62.4	623	480	77.0
30-34	3,845	2,645	68.8	1,874	1,246	66.5	1,548	1,228	79.3	423	171	40.4	519	365	70.3
35-39	2,207	1,366	61.9	1,134	723	63.8	737	532	72.2	336	111	33.0	286	197	68.9
40-44	769	432	56.2	424	233	55.0	211	158	74.9	134	41	30.6	85	46	54.1
> 44	61	35	57.4	33	23	69.7	11	7	63.6	17	5	29.4	4	1	25.0
UNKNOWN	207	106		132	64		61	35		14	7		18	9	
TOTAL NATURAL FETAL DEATHS															
TOTAL	6,269	2,273	36.3	4,447	1,315	29.6	1,409	905	64.2	413	53	12.8	474	206	43.5
< 15	5	5	100.0	3	3	100.0	2	2	100.0						
15-17	87	83	95.4	42	41	97.6	41	38	92.7	4	4	100.0	4	4	100.0
18-19	227	191	84.1	145	119	82.1	80	70	87.5	2	2	100.0	16	14	87.5
20-24	1,041	712	68.4	653	384	58.8	367	320	87.2	21	8	38.1	89	57	64.0
25-29	1,409	530	37.6	1,000	305	30.5	322	212	65.8	87	13	14.9	104	52	50.0
30-34	1,596	388	24.3	1,171	227	19.4	299	148	49.5	126	13	10.3	118	46	39.0
35-39	1,274	235	18.4	948	144	15.2	200	81	40.5	126	10	7.9	101	22	21.8
40-44	527	104	19.7	405	71	17.5	83	30	36.1	39	3	7.7	34	8	23.5
> 44	51	6	11.8	39	6	15.4	8			4			4		
UNKNOWN	52	19		41	15		7	4		4			4	3	

TABLE 10
RESIDENT TEENAGE PREGNANCIES BY MARITAL STATUS
BY AGE AND ETHNICITY AND RACE
WITH PERCENT NON-MARITAL
VIRGINIA, 2011

AGE	TOTAL EVENTS			WHITE RACE			BLACK RACE			ALL OTHER RACES			HISPANIC ETHNICITY		
	TOTAL	NON-MARITAL		TOTAL	NON-MARITAL		TOTAL	NON-MARITAL		TOTAL	NON-MARITAL		TOTAL	NON-MARITAL	
	NUMBER	NUMBER	PERCENT	NUMBER	NUMBER	PERCENT	NUMBER	NUMBER	PERCENT	NUMBER	NUMBER	PERCENT	NUMBER	NUMBER	PERCENT
TOTAL PREGNANCIES															
TOTAL	9,630	8,708	90.4	5,290	4,548	86.0	3,796	3,691	97.2	544	469	86.2	1,179	1,047	88.8
UNDER 15 YEARS	134	130	97.0	54	52	96.3	70	68	97.1	10	10	100.0	18	18	100.0
10 YEARS	1	1	100.0				1	1	100.0						
11 YEARS	2	2	100.0	1	1	100.0	1	1	100.0						
12 YEARS	8	8	100.0	2	2	100.0	5	5	100.0	1	1	100.0	1	1	100.0
13 YEARS	20	20	100.0	9	9	100.0	9	9	100.0	2	2	100.0	3	3	100.0
14 YEARS	103	99	96.1	42	40	95.2	54	52	96.3	7	7	100.0	14	14	100.0
15-19 YEARS	9,496	8,578	90.3	5,236	4,496	85.9	3,726	3,623	97.2	534	459	86.0	1,161	1,029	88.6
15 YEARS	349	338	96.8	177	168	94.9	148	147	99.3	24	23	95.8	51	49	96.1
16 YEARS	730	699	95.8	373	352	94.4	317	310	97.8	40	37	92.5	119	112	94.1
17 YEARS	1,413	1,343	95.0	750	694	92.5	585	580	99.1	78	69	88.5	188	175	93.1
18 YEARS	2,705	2,442	90.3	1,483	1,280	86.3	1,067	1,032	96.7	155	130	83.9	313	278	88.8
19 YEARS	4,299	3,756	87.4	2,453	2,002	81.6	1,609	1,554	96.6	237	200	84.4	490	415	84.7
TOTAL LIVE BIRTHS															
TOTAL	6,572	5,852	89.0	3,771	3,153	83.6	2,435	2,391	98.2	366	308	84.2	924	811	87.8
UNDER 15 YEARS	57	57	100.0	22	22	100.0	29	29	100.0	6	6	100.0	10	10	100.0
10 YEARS															
11 YEARS	1	1	100.0				1	1	100.0						
12 YEARS	3	3	100.0				3	3	100.0						
13 YEARS	11	11	100.0	5	5	100.0	5	5	100.0	1	1	100.0	3	3	100.0
14 YEARS	42	42	100.0	17	17	100.0	20	20	100.0	5	5	100.0	7	7	100.0
15-19 YEARS	6,515	5,795	88.9	3,749	3,131	83.5	2,406	2,362	98.2	360	302	83.9	914	801	87.6
15 YEARS	228	224	98.2	120	116	96.7	93	93	100.0	15	15	100.0	41	41	100.0
16 YEARS	493	474	96.1	259	245	94.6	202	200	99.0	32	29	90.6	97	90	92.8
17 YEARS	987	931	94.3	552	502	90.9	383	383	100.0	52	46	88.5	160	147	91.9
18 YEARS	1,754	1,563	89.1	992	834	84.1	652	638	97.9	110	91	82.7	246	217	88.2
19 YEARS	3,053	2,603	85.3	1,826	1,434	78.5	1,076	1,048	97.4	151	121	80.1	370	306	82.7
TOTAL INDUCED TERMINATIONS															
TOTAL	2,739	2,577	94.1	1,329	1,232	92.7	1,238	1,190	96.1	172	155	90.1	235	218	92.8
UNDER 15 YEARS	72	68	94.4	29	27	93.1	39	37	94.9	4	4	100.0	8	8	100.0
10 YEARS															
11 YEARS	1	1	100.0	1	1	100.0									
12 YEARS	5	5	100.0	2	2	100.0	2	2	100.0	1	1	100.0	1	1	100.0
13 YEARS	8	8	100.0	3	3	100.0	4	4	100.0	1	1	100.0			
14 YEARS	58	54	93.1	23	21	91.3	33	31	93.9	2	2	100.0	7	7	100.0
15-19 YEARS	2,667	2,509	94.1	1,300	1,205	92.7	1,199	1,153	96.2	168	151	89.9	227	210	92.5
15 YEARS	105	98	93.3	49	44	89.8	47	46	97.9	9	8	88.9	10	8	80.0
16 YEARS	211	201	95.3	101	95	94.1	104	100	96.2	6	6	100.0	20	20	100.0
17 YEARS	381	369	96.9	177	171	96.6	180	177	98.3	24	21	87.5	26	26	100.0
18 YEARS	862	800	92.8	434	396	91.2	384	366	95.3	44	38	86.4	61	56	91.8
19 YEARS	1,108	1,041	94.0	539	499	92.6	484	464	95.9	85	78	91.8	110	100	90.9
TOTAL NATURAL FETAL DEATHS															
TOTAL	319	279	87.5	190	163	85.8	123	110	89.4	6	6	100.0	20	18	90.0
UNDER 15 YEARS	5	5	100.0	3	3	100.0	2	2	100.0						
10 YEARS	1	1	100.0				1	1	100.0						
11 YEARS															
12 YEARS															
13 YEARS	1	1	100.0	1	1	100.0									
14 YEARS	3	3	100.0	2	2	100.0	1	1	100.0						
15-19 YEARS	314	274	87.3	187	160	85.6	121	108	89.3	6	6	100.0	20	18	90.0
15 YEARS	16	16	100.0	8	8	100.0	8	8	100.0						
16 YEARS	26	24	92.3	13	12	92.3	11	10	90.9	2	2	100.0	2	2	100.0
17 YEARS	45	43	95.6	21	21	100.0	22	20	90.9	2	2	100.0	2	2	100.0
18 YEARS	89	79	88.8	57	50	87.7	31	28	90.3	1	1	100.0	6	5	83.3
19 YEARS	138	112	81.2	88	69	78.4	49	42	85.7	1	1	100.0	10	9	90.0

TABLE 11
RESIDENT TOTAL PREGNANCIES BY AGE OF MOTHER AND RESULT OF PREGNANCY
WITH PERCENTAGES AND AGE SPECIFIC RATES PER 1,000 FEMALES
VIRGINIA, 2011

RESULT OF PREGNANCY	TOTAL PREGNANCIES	AGE OF MOTHER									
		< 15	15-17	18-19	20-24	25-29	30-34	35-39	40-44	45 UP	UNKNOWN
NUMBER OF TOTAL PREGNANCIES											
Total Pregnancies	132,429	134	2,492	7,004	30,856	36,439	33,103	17,211	4,558	369	263
Live Births	102,525	57	1,708	4,807	22,049	28,989	27,662	13,730	3,262	257	4
Induced Terminations	23,635	72	697	1,970	7,766	6,041	3,845	2,207	769	61	207
Natural Fetal Deaths	6,269	5	87	227	1,041	1,409	1,596	1,274	527	51	52
PERCENTS AGE SPECIFIC PREGNANCIES OF TOTAL PREGNANCIES											
Total Pregnancies	100.0	0.1	1.9	5.3	23.3	27.5	25.0	13.0	3.4	0.3	0.2
Live Births	100.0	0.1	1.7	4.7	21.5	28.3	27.0	13.4	3.2	0.3	0.0
Induced Terminations	100.0	0.3	2.9	8.3	32.9	25.6	16.3	9.3	3.3	0.3	0.9
Natural Fetal Deaths	100.0	0.1	1.4	3.6	16.6	22.5	25.5	20.3	8.4	0.8	0.8
PERCENTS PREGNANCIES OF TOTAL AGE SPECIFIC PREGNANCIES											
Total Pregnancies	100.0	100.0	100.0	100.0	100.0	100.0	100.0	100.0	100.0	100.0	100.0
Live Births	77.4	42.5	68.5	68.6	71.5	79.6	83.6	79.8	71.6	69.6	1.5
Induced Terminations	17.8	53.7	28.0	28.1	25.2	16.6	11.6	12.8	16.9	16.5	78.7
Natural Fetal Deaths	4.7	3.7	3.5	3.2	3.4	3.9	4.8	7.4	11.6	13.8	19.8
AGE SPECIFIC RATES PER 1,000 FEMALES											
Total Pregnancies	79.8	0.5	16.3	62.2	109.0	128.4	120.9	65.4	15.7	1.2	NA
Live Births	61.8	0.2	11.1	42.7	77.9	102.2	101.1	52.2	11.3	0.8	NA
Induced Terminations	14.2	0.3	4.5	17.5	27.4	21.3	14.0	8.4	2.7	0.2	NA
Natural Fetal Deaths	3.8	0.0	0.6	2.0	3.7	5.0	5.8	4.8	1.8	0.2	NA

NOTES: Total Rates Are Based on Population Age Group 15-44 Only.
Rates For Age Group < 15 Are Based on Ages 10-14 and Rates for Age Group 45 Up Are Based On Ages 45-49.

TABLE 12
RESIDENT NON-MARITAL PREGNANCIES BY AGE OF MOTHER AND RESULT OF PREGNANCY
WITH PERCENTAGES TO SELECTED BASES
VIRGINIA, 2011

RESULT OF PREGNANCY	NON-MARITAL PREGNANCIES	AGE OF MOTHER									
		< 15	15-17	18-19	20-24	25-29	30-34	35-39	40-44	45 UP	UNKNOWN
NUMBER OF NON-MARITAL PREGNANCIES											
Total Pregnancies	57,577	130	2,380	6,198	21,396	14,502	8,009	3,670	1,088	79	125
Live Births	36,390	57	1,629	4,166	13,775	9,128	4,976	2,069	552	38	
Induced Terminations	18,914	68	668	1,841	6,909	4,844	2,645	1,366	432	35	106
Natural Fetal Deaths	2,273	5	83	191	712	530	388	235	104	6	19
PERCENTS NON-MARITAL PREGNANCIES OF TOTAL PREGNANCIES											
Total Pregnancies	43.5	97.0	95.5	88.5	69.3	39.8	24.2	21.3	23.9	21.4	47.5
Live Births	35.5	100.0	95.4	86.7	62.5	31.5	18.0	15.1	16.9	14.8	
Induced Terminations	80.0	94.4	95.8	93.5	89.0	80.2	68.8	61.9	56.2	57.4	51.2
Natural Fetal Deaths	36.3	100.0	95.4	84.1	68.4	37.6	24.3	18.4	19.7	11.8	36.5
PERCENTS NON-MARITAL PREGNANCIES OF TOTAL NON-MARITAL AGE SPECIFIC PREGNANCIES											
Total Pregnancies	100.0	100.0	100.0	100.0	100.0	100.0	100.0	100.0	100.0	100.0	100.0
Live Births	63.2	43.8	68.4	67.2	64.4	62.9	62.1	56.4	50.7	48.1	
Induced Terminations	32.8	52.3	28.1	29.7	32.3	33.4	33.0	37.2	39.7	44.3	84.8
Natural Fetal Deaths	3.9	3.8	3.5	3.1	3.3	3.7	4.8	6.4	9.6	7.6	15.2

NOTE: Non-Marital Age Specific Rates are not Calculated in the Absence of Unmarried Population Data by Age.

TABLE 13
RESIDENT TEENAGE TOTAL PREGNANCIES BY AGE OF MOTHER AND RESULT OF PREGNANCY WITH PERCENTAGES TO SELECTED BASES
VIRGINIA, 2011

RESULT OF PREGNANCY	TOTAL TEEN PREGNANCIES	AGE OF MOTHER									
		10	11	12	13	14	15	16	17	18	19
NUMBER OF TOTAL TEENAGE PREGNANCIES											
Total Pregnancies	9,630	1	2	8	20	103	349	730	1,413	2,705	4,299
Live Births	6,572		1	3	11	42	228	493	987	1,754	3,053
Induced Terminations	2,739		1	5	8	58	105	211	381	862	1,108
Natural Fetal Deaths	319	1			1	3	16	26	45	89	138
PERCENTS AGE SPECIFIC TEEN PREGNANCIES OF TOTAL TEEN PREGNANCIES											
Total Pregnancies	100.0	0.0	0.0	0.1	0.2	1.1	3.6	7.6	14.7	28.1	44.6
Live Births	100.0		0.0	0.0	0.2	0.6	3.5	7.5	15.0	26.7	46.5
Induced Terminations	100.0		0.0	0.2	0.3	2.1	3.8	7.7	13.9	31.5	40.5
Natural Fetal Deaths	100.0	0.3			0.3	0.9	5.0	8.2	14.1	27.9	43.3
PERCENTS TEEN PREGNANCIES OF TOTAL AGE SPECIFIC TEEN PREGNANCIES											
Total Pregnancies	100.0	100.0	100.0	100.0	100.0	100.0	100.0	100.0	100.0	100.0	100.0
Live Births	68.2		50.0	37.5	55.0	40.8	65.3	67.5	69.9	64.8	71.0
Induced Terminations	28.4		50.0	62.5	40.0	56.3	30.1	28.9	27.0	31.9	25.8
Natural Fetal Deaths	3.3	100.0			5.0	2.9	4.6	3.6	3.2	3.3	3.2

TABLE 14
RESIDENT TEENAGE NON-MARITAL PREGNANCIES BY AGE OF MOTHER AND RESULT OF PREGNANCY WITH PERCENTAGES TO SELECTED BASES
VIRGINIA, 2011

RESULT OF PREGNANCY	NON-MARITAL TEEN PREGNANCIES	AGE OF MOTHER									
		10	11	12	13	14	15	16	17	18	19
NUMBER OF NON-MARITAL TEENAGE PREGNANCIES											
Total Pregnancies	8,708	1	2	8	20	99	338	699	1,343	2,442	3,756
Live Births	5,852		1	3	11	42	224	474	931	1,563	2,603
Induced Terminations	2,577		1	5	8	54	98	201	369	800	1,041
Natural Fetal Deaths	279	1			1	3	16	24	43	79	112
PERCENTS NON-MARITAL TEEN PREGNANCIES OF TOTAL TEEN PREGNANCIES											
Total Pregnancies	90.4	100.0	100.0	100.0	100.0	96.1	96.8	95.8	95.0	90.3	87.4
Live Births	89.0		100.0	100.0	100.0	100.0	98.2	96.1	94.3	89.1	85.3
Induced Terminations	94.1		100.0	100.0	100.0	93.1	93.3	95.3	96.9	92.8	94.0
Natural Fetal Deaths	87.5	100.0			100.0	100.0	100.0	92.3	95.6	88.8	81.2
PERCENTS NON-MARITAL TEEN PREGNANCIES OF TOTAL NON-MARITAL AGE SPECIFIC TEEN PREGNANCIES											
Total Pregnancies	100.0	100.0	100.0	100.0	100.0	100.0	100.0	100.0	100.0	100.0	100.0
Live Births	67.2		50.0	37.5	55.0	42.4	66.3	67.8	69.3	64.0	69.3
Induced Terminations	29.6		50.0	62.5	40.0	54.5	29.0	28.8	27.5	32.8	27.7
Natural Fetal Deaths	3.2	100.0			5.0	3.0	4.7	3.4	3.2	3.2	3.0

TABLE 15
RESIDENT TOTAL PREGNANCIES BY AGE AND ETHNICITY AND RACE OF MOTHER
WITH PERCENTAGES AND AGE SPECIFIC RATES PER 1,000 FEMALES
VIRGINIA, 2011

RACE OF MOTHER	TOTAL PREGNANCIES	AGE OF MOTHER < 15	15-17	18-19	20-24	25-29	30-34	35-39	40-44	45 UP	UNKNOWN
NUMBER OF TOTAL PREGNANCIES											
All Races	132,429	134	2,492	7,004	30,856	36,439	33,103	17,211	4,558	369	263
White Race	85,537	54	1,300	3,936	17,972	23,942	22,901	11,863	3,133	259	177
Black Race	33,327	70	1,050	2,676	10,907	8,817	5,958	2,889	829	63	68
All Other Races	13,565	10	142	392	1,977	3,680	4,244	2,459	596	47	18
All Hispanic	15,413	18	358	803	3,612	4,373	3,752	1,953	496	26	22
PERCENTS AGE PREGNANCIES OF ETHNICITY AND RACE TOTAL PREGNANCIES											
All Races	100.0	0.1	1.9	5.3	23.3	27.5	25.0	13.0	3.4	0.3	0.2
White Race	100.0	0.1	1.5	4.6	21.0	28.0	26.8	13.9	3.7	0.3	0.2
Black Race	100.0	0.2	3.2	8.0	32.7	26.5	17.9	8.7	2.5	0.2	0.2
All Other Races	100.0	0.1	1.0	2.9	14.6	27.1	31.3	18.1	4.4	0.3	0.1
All Hispanic	100.0	0.1	2.3	5.2	23.4	28.4	24.3	12.7	3.2	0.2	0.1
PERCENTS ETHNICITY AND RACE PREGNANCIES OF TOTAL AGE PREGNANCIES											
All Races	100.0	100.0	100.0	100.0	100.0	100.0	100.0	100.0	100.0	100.0	100.0
White Race	64.6	40.3	52.2	56.2	58.2	65.7	69.2	68.9	68.7	70.2	67.3
Black Race	25.2	52.2	42.1	38.2	35.3	24.2	18.0	16.8	18.2	17.1	25.9
All Other Races	10.2	7.5	5.7	5.6	6.4	10.1	12.8	14.3	13.1	12.7	6.8
All Hispanic	11.6	13.4	14.4	11.5	11.7	12.0	11.3	11.3	10.9	7.0	8.4
AGE SPECIFIC RATES PER 1,000 FEMALES											
All Races	79.8	0.5	16.3	62.2	109.0	128.4	120.9	65.4	15.7	1.2	NA
White Race	74.3	0.3	12.3	51.7	92.0	121.1	121.4	65.1	15.3	1.2	NA
Black Race	90.3	1.2	27.9	90.3	159.1	143.2	102.4	53.8	13.9	1.0	NA
All Other Races	97.3	0.6	13.9	57.4	103.4	150.2	157.7	90.3	24.2	2.2	NA
All Hispanic	95.2	0.7	24.6	78.1	134.4	145.9	122.5	73.3	21.7	1.3	NA

NOTES: Total Rates Are Based on Population Age Group 15-44 Only. Rates For Age Group < 15 Are Based on Ages 10-14 and Rates for Age Group 45 Up Are Based On Ages 45-49.

TABLE 16
RESIDENT TOTAL NON-MARITAL PREGNANCIES BY AGE AND ETHNICITY AND RACE OF MOTHER
WITH PERCENTAGES TO SELECTED BASES
VIRGINIA, 2011

RACE OF MOTHER	NON-MARITAL PREGNANCIES	AGE OF MOTHER < 15	15-17	18-19	20-24	25-29	30-34	35-39	40-44	45 UP	UNKNOWN
NUMBER OF NON-MARITAL PREGNANCIES											
All Races	57,577	130	2,380	6,198	21,396	14,502	8,009	3,670	1,088	79	125
White Race	29,707	52	1,214	3,282	10,728	7,381	4,245	2,053	624	49	79
Black Race	24,205	68	1,037	2,586	9,525	6,111	3,153	1,297	369	20	39
All Other Races	3,665	10	129	330	1,143	1,010	611	320	95	10	7
All Hispanic	8,606	18	336	693	2,552	2,397	1,667	745	181	5	12
PERCENTS NON-MARITAL ETHNICITY AND RACE PREGNANCIES OF TOTAL AGE PREGNANCIES											
All Races	43.5	97.0	95.5	88.5	69.3	39.8	24.2	21.3	23.9	21.4	47.5
White Race	34.7	96.3	93.4	83.4	59.7	30.8	18.5	17.3	19.9	18.9	44.6
Black Race	72.6	97.1	98.8	96.6	87.3	69.3	52.9	44.9	44.5	31.7	57.4
All Other Races	27.0	100.0	90.8	84.2	57.8	27.4	14.4	13.0	15.9	21.3	38.9
All Hispanic	55.8	100.0	93.9	86.3	70.7	54.8	44.4	38.1	36.5	19.2	54.5
PERCENTS ETHNICITY AND RACE PREGNANCIES OF TOTAL NON-MARITAL AGE PREGNANCIES											
All Races	100.0	100.0	100.0	100.0	100.0	100.0	100.0	100.0	100.0	100.0	100.0
White Race	51.6	40.0	51.0	53.0	50.1	50.9	53.0	55.9	57.4	62.0	63.2
Black Race	42.0	52.3	43.6	41.7	44.5	42.1	39.4	35.3	33.9	25.3	31.2
All Other Races	6.4	7.7	5.4	5.3	5.3	7.0	7.6	8.7	8.7	12.7	5.6
All Hispanic	14.9	13.8	14.1	11.2	11.9	16.5	20.8	20.3	16.6	6.3	9.6

NOTE: Non-Marital Age Specific Rates are not Calculated in the Absence of Unmarried Population Data by Age.

TABLE 17
RESIDENT TEENAGE TOTAL PREGNANCIES BY AGE AND ETHNICITY AND RACE OF MOTHER
WITH PERCENTAGES TO SELECTED BASES
VIRGINIA, 2011

RACE OF MOTHER	TOTAL PREGNANCIES	AGE OF MOTHER 10	11	12	13	14	15	16	17	18	19
NUMBER OF TOTAL PREGNANCIES											
All Races	9,630	1	2	8	20	103	349	730	1,413	2,705	4,299
White Race	5,290		1	2	9	42	177	373	750	1,483	2,453
Black Race	3,796	1	1	5	9	54	148	317	585	1,067	1,609
All Other Races	544			1	2	7	24	40	78	155	237
All Hispanic	1,179			1	3	14	51	119	188	313	490
PERCENTS AGE PREGNANCIES OF ETHNICITY AND RACE TOTAL PREGNANCIES											
All Races	100.0	0.0	0.0	0.1	0.2	1.1	3.6	7.6	14.7	28.1	44.6
White Race	100.0		0.0	0.0	0.2	0.8	3.3	7.1	14.2	28.0	46.4
Black Race	100.0	0.0	0.0	0.1	0.2	1.4	3.9	8.4	15.4	28.1	42.4
All Other Races	100.0			0.2	0.4	1.3	4.4	7.4	14.3	28.5	43.6
All Hispanic	100.0			0.1	0.3	1.2	4.3	10.1	15.9	26.5	41.6
PERCENTS ETHNICITY AND RACE PREGNANCIES OF TOTAL AGE PREGNANCIES											
All Races	100.0	100.0	100.0	100.0	100.0	100.0	100.0	100.0	100.0	100.0	100.0
White Race	54.9		50.0	25.0	45.0	40.8	50.7	51.1	53.1	54.8	57.1
Black Race	39.4	100.0	50.0	62.5	45.0	52.4	42.4	43.4	41.4	39.4	37.4
All Other Races	5.6			12.5	10.0	6.8	6.9	5.5	5.5	5.7	5.5
All Hispanic	12.2			12.5	15.0	13.6	14.6	16.3	13.3	11.6	11.4

TABLE 18
RESIDENT TEENAGE NON-MARITAL PREGNANCIES BY AGE AND ETHNICITY AND RACE OF MOTHER
WITH PERCENTAGES TO SELECTED BASES
VIRGINIA, 2011

RACE OF MOTHER	NON-MARITAL PREGNANCIES	AGE OF MOTHER 10	11	12	13	14	15	16	17	18	19
NUMBER OF NON-MARITAL PREGNANCIES											
All Races	8,708	1	2	8	20	99	338	699	1,343	2,442	3,756
White Race	4,548		1	2	9	40	168	352	694	1,280	2,002
Black Race	3,691	1	1	5	9	52	147	310	580	1,032	1,554
All Other Races	469			1	2	7	23	37	69	130	200
All Hispanic	1,047			1	3	14	49	112	175	278	415
PERCENTS NON-MARITAL ETHNICITY AND RACE PREGNANCIES OF TOTAL AGE PREGNANCIES											
All Races	90.4	100.0	100.0	100.0	100.0	96.1	96.8	95.8	95.0	90.3	87.4
White Race	86.0		100.0	100.0	100.0	95.2	94.9	94.4	92.5	86.3	81.6
Black Race	97.2	100.0	100.0	100.0	100.0	96.3	99.3	97.8	99.1	96.7	96.6
All Other Races	86.2			100.0	100.0	100.0	95.8	92.5	88.5	83.9	84.4
All Hispanic	88.8			100.0	100.0	100.0	96.1	94.1	93.1	88.8	84.7
PERCENTS ETHNICITY AND RACE PREGNANCIES OF TOTAL NON-MARITAL AGE PREGNANCIES											
All Races	100.0	100.0	100.0	100.0	100.0	100.0	100.0	100.0	100.0	100.0	100.0
White Race	52.2		50.0	25.0	45.0	40.4	49.7	50.4	51.7	52.4	53.3
Black Race	42.4	100.0	50.0	62.5	45.0	52.5	43.5	44.3	43.2	42.3	41.4
All Other Races	5.4			12.5	10.0	7.1	6.8	5.3	5.1	5.3	5.3
All Hispanic	12.0			12.5	15.0	14.1	14.5	16.0	13.0	11.4	11.0

TABLE 19
RESIDENT TOTAL PREGNANCIES, LIVE BIRTHS, INDUCED TERMINATIONS OF PREGNANCY NATURAL FETAL DEATHS, AND PROJECTED FEMALE POPULATION AGES 15-44 WITH RATES PER 1,000 POPULATION BY RACE VIRGINIA, 1991-2011

YEAR	RACE	RESIDENT PREGNANCIES		RESIDENT LIVE BIRTHS		INDUCED TERMINATIONS OF PREGNANCY		NATURAL FETAL DEATHS		FEMALE POPULATION
		NUMBER	RATE	NUMBER	RATE	NUMBER	RATE	NUMBER	RATE	AGES 15-44
1991	Total	135,936	88.4	96,777	63.0	31,578	20.5	7,581	4.9	1,537,279
	White	95,204	80.8	69,897	59.3	19,806	16.8	5,501	4.7	1,177,997
	Black	36,451	119.0	23,693	77.4	10,803	35.3	1,955	6.4	306,260
	Other	4,281	80.7	3,187	60.1	969	18.3	125	2.4	53,022
1992	Total	133,852	87.0	96,725	62.8	29,207	19.0	7,920	5.1	1,539,211
	White	93,410	79.5	69,662	59.3	17,964	15.3	5,784	4.9	1,175,622
	Black	36,094	116.5	23,671	76.4	10,399	33.6	2,024	6.5	309,932
	Other	4,348	81.0	3,392	63.2	844	15.7	112	2.1	53,657
1993	Total	129,822	84.2	93,881	60.9	27,965	18.1	7,976	5.2	1,541,144
	White	90,154	76.8	67,454	57.5	16,938	14.4	5,762	4.9	1,173,248
	Black	35,155	112.1	23,016	73.4	10,039	32.0	2,100	6.7	313,603
	Other	4,513	83.1	3,411	62.8	988	18.2	114	2.1	54,293
1994	Total	127,888	82.9	94,355	61.1	26,213	17.0	7,320	4.7	1,543,075
	White	89,596	76.5	68,678	58.7	15,655	13.4	5,263	4.5	1,170,872
	Black	33,497	105.6	22,103	69.7	9,484	29.9	1,910	6.0	317,274
	Other	4,795	87.3	3,574	65.1	1,074	19.6	147	2.7	54,929
1995	Total	124,915	80.9	91,871	59.5	25,548	16.5	7,496	4.9	1,545,009
	White	87,090	74.5	66,597	57.0	15,077	12.9	5,416	4.6	1,168,498
	Black	32,239	100.4	21,119	65.8	9,188	28.6	1,932	6.0	320,947
	Other	5,586	100.5	4,155	74.8	1,283	23.1	148	2.7	55,564
1996	Total	125,546	81.2	92,115	59.5	25,752	16.6	7,679	5.0	1,547,036
	White	86,715	74.2	66,559	56.9	14,591	12.5	5,565	4.8	1,169,026
	Black	32,339	100.5	20,749	64.5	9,646	30.0	1,944	6.0	321,779
	Other	6,492	115.5	4,807	85.5	1,515	26.9	170	3.0	56,231
1997	Total	125,071	80.7	91,664	59.2	25,875	16.7	7,532	4.9	1,549,105
	White	85,046	72.7	65,474	56.0	14,189	12.1	5,383	4.6	1,169,545
	Black	33,048	102.3	20,911	64.7	10,176	31.5	1,961	6.1	323,027
	Other	6,977	123.4	5,279	93.4	1,510	26.7	188	3.3	56,533
1998	Total	127,551	82.2	94,114	60.7	25,913	16.7	7,524	4.9	1,551,101
	White	86,401	73.8	66,872	57.2	14,132	12.1	5,397	4.6	1,170,079
	Black	33,966	104.8	21,868	67.5	10,175	31.4	1,923	5.9	324,201
	Other	7,184	126.4	5,374	94.6	1,606	28.3	204	3.6	56,821
1999	Total	129,580	83.4	95,207	61.3	27,002	17.4	7,371	4.7	1,553,170
	White	86,752	74.1	67,103	57.3	14,433	12.3	5,216	4.5	1,170,598
	Black	34,563	106.2	21,987	67.6	10,656	32.7	1,920	5.9	325,449
	Other	8,265	144.7	6,117	107.1	1,913	33.5	235	4.1	57,123
2000	Total	133,300	83.9	98,864	62.2	27,188	17.1	7,248	4.6	1,589,080
	White	88,666	76.9	69,090	59.9	14,398	12.5	5,178	4.5	1,153,114
	Black	34,770	99.3	22,298	63.7	10,664	30.4	1,808	5.2	350,262
	Other	9,864	115.1	7,476	87.2	2,126	24.8	262	3.1	85,704
2001	Total	130,071	81.3	98,531	61.6	23,968	15.0	7,572	4.7	1,599,505
	White	87,201	75.5	68,859	59.7	12,941	11.2	5,401	4.7	1,154,303
	Black	32,939	92.7	22,000	61.9	9,059	25.5	1,880	5.3	355,315
	Other	9,931	110.5	7,672	85.4	1,968	21.9	291	3.2	89,887
2002	Total	131,470	81.7	99,235	61.6	24,347	15.1	7,888	4.9	1,609,903
	White	87,017	75.2	68,658	59.4	12,614	10.9	5,745	5.0	1,156,514
	Black	33,562	93.5	21,834	60.8	9,950	27.7	1,778	5.0	359,126
	Other	10,891	115.5	8,743	92.8	1,783	18.9	365	3.9	94,263
2003	Total	134,635	84.2	100,561	62.9	26,281	16.4	7,793	4.9	1,598,601
	White	89,067	77.8	69,649	60.8	13,692	12.0	5,726	5.0	1,144,883
	Black	34,235	95.4	21,727	60.6	10,820	30.2	1,688	4.7	358,715
	Other	11,333	119.3	9,185	96.7	1,769	18.6	379	4.0	95,003
2004	Total	137,157	85.7	103,830	64.9	25,918	16.2	7,409	4.6	1,599,511
	White	91,069	79.5	72,606	63.4	13,003	11.3	5,460	4.8	1,146,071
	Black	34,784	98.4	22,261	63.0	10,961	31.0	1,562	4.4	353,583
	Other	11,304	113.2	8,963	89.8	1,954	19.6	387	3.9	99,857
2005	Total	137,405	85.6	104,488	65.1	25,822	16.1	7,095	4.4	1,604,836
	White	90,219	78.6	72,220	63.0	12,884	11.2	5,115	4.5	1,147,145
	Black	34,429	96.9	22,084	62.1	10,821	30.4	1,524	4.3	355,440
	Other	12,757	124.8	10,184	99.6	2,117	20.7	456	4.5	102,251
2006	Total	140,416	86.4	106,474	65.5	27,024	16.6	6,918	4.3	1,625,508
	White	91,465	79.0	72,808	62.9	13,647	11.8	5,010	4.3	1,157,241
	Black	36,066	99.8	23,171	64.1	11,390	31.5	1,505	4.2	361,202
	Other	12,885	120.3	10,495	98.0	1,987	18.6	403	3.8	107,065
2007	Total	143,071	88.1	108,417	66.7	27,292	16.8	7,362	4.5	1,624,487
	White	91,666	79.6	73,003	63.4	13,604	11.8	5,059	4.4	1,151,470
	Black	36,989	101.3	23,708	64.9	11,494	31.5	1,787	4.9	365,174
	Other	14,416	133.7	11,706	108.5	2,194	20.3	516	4.8	107,843
2008	Total	141,425	87.5	106,578	66.0	27,410	17.0	7,437	4.6	1,615,975
	White	91,836	80.3	73,043	63.9	13,598	11.9	5,195	4.5	1,143,298
	Black	36,807	100.7	23,305	63.8	11,728	32.1	1,774	4.9	365,390
	Other	12,782	119.1	10,230	95.4	2,084	19.4	468	4.4	107,287
2009	Total	137,920	84.5	104,979	64.3	26,356	16.1	6,585	4.0	1,632,043
	White	88,766	77.1	71,118	61.8	12,969	11.3	4,679	4.1	1,151,526
	Black	35,730	97.0	23,017	62.5	11,255	30.5	1,458	4.0	368,441
	Other	13,424	119.8	10,844	96.8	2,132	19.0	448	4.0	112,076
2010	Total	134,416	81.3	102,934	62.3	24,892	15.1	6,590	4.0	1,652,698
	White	86,306	75.2	69,524	60.6	12,144	10.6	4,638	4.0	1,148,025
	Black	34,626	93.9	22,442	60.9	10,603	28.8	1,581	4.3	368,634
	Other	13,484	99.1	10,968	80.6	2,145	15.8	371	2.7	136,039
2011	Total	132,429	79.8	102,525	61.8	23,635	14.2	6,269	3.8	1,659,020
	White	85,537	74.3	69,503	60.4	11,587	10.1	4,447	3.9	1,150,488
	Black	33,327	90.3	22,015	59.6	9,903	26.8	1,409	3.8	369,114
	Other	13,565	97.3	11,007	78.9	2,145	15.4	413	3.0	139,418

The Population Values for 1991-1999 are Based on the 1990 Census and 1995-1999 Projections of the Virginia State Data Center.
The Population Values for 2000 are Modified Year 2000 Data of the Bureau of the Census by the National Center for Health Statistics.
The Population Values for 2001-2009 are Projections Based on the Modified Year 2000 Census by the National Center for Health Statistics.
The Population Values for 2010 are Modified Year 2010 Census by the National Center for Health Statistics.
The Population Values for 2011 are Projections Based on the Modified Year 2010 Census by the National Center for Health Statistics.

TABLE 20
RESIDENT TOTAL PREGNANCIES, LIVE BIRTHS, INDUCED TERMINATIONS OF PREGNANCY AND NATURAL FETAL DEATHS, WITH NUMBERS AND PERCENTS NON-MARITAL BY RACE OF MOTHER OR PATIENT
VIRGINIA, 1991-2011

YEAR	RACE	TOTAL AND NON-MARITAL PREGNANCIES			TOTAL AND NON-MARITAL LIVE BIRTHS			TOTAL AND NON-MARITAL INDUCED TERMINATIONS			TOTAL AND NON-MARITAL NATURAL FETAL DEATHS		
		TOTAL EVENTS	NON-MARITAL NUMBER	NON-MARITAL PERCENT	TOTAL BIRTHS	NON-MARITAL NUMBER	NON-MARITAL PERCENT	TOTAL INDUCED	NON-MARITAL NUMBER	NON-MARITAL PERCENT	TOTAL FETALS	NON-MARITAL NUMBER	NON-MARITAL PERCENT
1991	Total	135,936	55,087	40.5	96,777	27,066	28.0	31,578	25,123	79.6	7,581	2,898	38.2
	White	95,204	28,705	30.2	69,897	11,711	16.8	19,806	15,424	77.9	5,501	1,570	28.5
	Black	36,451	25,422	69.7	23,693	14,962	63.1	10,803	9,154	84.7	1,955	1,306	66.8
	Other	4,281	960	22.4	3,187	393	12.3	969	545	56.2	125	22	17.6
1992	Total	133,852	54,329	40.6	96,725	27,520	28.5	29,207	23,950	82.0	7,920	2,859	36.1
	White	93,410	27,721	29.7	69,662	11,875	17.0	17,964	14,350	79.9	5,784	1,496	25.9
	Black	36,094	25,618	71.0	23,671	15,184	64.1	10,399	9,092	87.4	2,024	1,342	66.3
	Other	4,348	990	22.8	3,392	461	13.6	844	508	60.2	112	21	18.8
1993	Total	129,822	53,790	41.4	93,881	27,421	29.2	27,965	23,356	83.5	7,976	3,013	37.8
	White	90,154	27,579	30.6	67,454	12,179	18.1	16,938	13,793	81.4	5,762	1,607	27.9
	Black	35,155	25,096	71.4	23,016	14,767	64.2	10,039	8,943	89.1	2,100	1,386	66.0
	Other	4,513	1,115	24.7	3,411	475	13.9	988	620	62.8	114	20	17.5
1994	Total	127,888	52,140	40.8	94,355	27,583	29.2	26,213	21,850	83.4	7,320	2,707	37.0
	White	89,596	27,125	30.3	68,678	12,946	18.9	15,655	12,762	81.5	5,263	1,417	26.9
	Black	33,497	23,830	71.1	22,103	14,143	64.0	9,484	8,423	88.8	1,910	1,264	66.2
	Other	4,795	1,185	24.7	3,574	494	13.8	1,074	665	61.9	147	26	17.7
1995	Total	124,915	50,980	40.8	91,871	26,961	29.3	25,548	21,266	83.2	7,496	2,753	36.7
	White	87,090	26,493	30.4	66,597	12,827	19.3	15,077	12,222	81.1	5,416	1,444	26.7
	Black	32,239	23,021	71.4	21,119	13,515	64.0	9,188	8,226	89.5	1,932	1,280	66.3
	Other	5,586	1,466	26.2	4,155	619	14.9	1,283	818	63.8	148	29	19.6
1996	Total	125,546	50,653	40.3	92,115	26,592	28.9	25,752	21,201	82.3	7,679	2,860	37.2
	White	86,715	25,927	29.9	66,559	12,669	19.0	14,591	11,723	80.3	5,565	1,535	27.6
	Black	32,339	23,029	71.2	20,749	13,204	63.6	9,646	8,540	88.5	1,944	1,285	66.1
	Other	6,492	1,697	26.1	4,807	719	15.0	1,515	938	61.9	170	40	23.5
1997	Total	125,071	51,545	41.2	91,664	26,893	29.3	25,875	21,824	84.3	7,532	2,828	37.5
	White	85,046	25,856	30.4	65,474	12,707	19.4	14,189	11,655	82.1	5,383	1,494	27.8
	Black	33,048	23,841	72.1	20,911	13,351	63.8	10,176	9,193	90.3	1,961	1,297	66.1
	Other	6,977	1,848	26.5	5,279	835	15.8	1,510	976	64.6	188	37	19.7
1998	Total	127,551	52,671	41.3	94,114	28,057	29.8	25,913	21,657	83.6	7,524	2,957	39.3
	White	86,401	26,514	30.7	66,872	13,332	19.9	14,132	11,511	81.5	5,397	1,671	31.0
	Black	33,966	24,342	71.7	21,868	13,934	63.7	10,175	9,149	89.9	1,923	1,259	65.5
	Other	7,184	1,815	25.3	5,374	791	14.7	1,606	997	62.1	204	27	13.2
1999	Total	129,580	53,684	41.4	95,207	28,305	29.7	27,002	22,362	82.8	7,371	3,017	40.9
	White	86,752	26,902	31.0	67,103	13,565	20.2	14,433	11,699	81.1	5,216	1,638	31.4
	Black	34,563	24,696	71.5	21,987	13,844	63.0	10,656	9,522	89.4	1,920	1,330	69.3
	Other	8,265	2,086	25.2	6,117	896	14.6	1,913	1,141	59.6	235	49	20.9
2000	Total	133,300	55,310	41.5	98,864	29,635	30.0	27,188	22,595	83.1	7,248	3,080	42.5
	White	88,666	27,768	31.3	69,090	14,304	20.7	14,398	11,712	81.3	5,178	1,752	33.8
	Black	34,770	24,876	71.5	22,298	14,096	63.2	10,664	9,524	89.3	1,808	1,256	69.5
	Other	9,864	2,666	27.0	7,476	1,235	16.5	2,126	1,359	63.9	262	72	27.5
2001	Total	130,071	52,765	40.6	98,531	29,922	30.4	23,968	19,630	81.9	7,572	3,213	42.4
	White	87,201	27,026	31.0	68,859	14,798	21.5	12,941	10,396	80.3	5,401	1,832	33.9
	Black	32,939	23,269	70.6	22,000	13,924	63.3	9,059	8,043	88.8	1,880	1,302	69.3
	Other	9,931	2,470	24.9	7,672	1,200	15.6	1,968	1,191	60.5	291	79	27.1
2002	Total	131,470	53,279	40.5	99,235	30,223	30.5	24,347	19,733	81.0	7,888	3,323	42.1
	White	87,017	27,013	31.0	68,658	15,082	22.0	12,614	9,988	79.2	5,745	1,943	33.8
	Black	33,562	23,615	70.4	21,834	13,654	62.5	9,950	8,690	87.3	1,778	1,271	71.5
	Other	10,891	2,651	24.3	8,743	1,487	17.0	1,783	1,055	59.2	365	109	29.9
2003	Total	134,635	55,692	41.4	100,561	30,769	30.6	26,281	21,594	82.2	7,793	3,329	42.7
	White	89,067	28,587	32.1	69,649	15,496	22.2	13,692	11,069	80.8	5,726	2,022	35.3
	Black	34,235	24,328	71.1	21,727	13,707	63.1	10,820	9,431	87.2	1,688	1,190	70.5
	Other	11,333	2,777	24.5	9,185	1,566	17.0	1,769	1,094	61.8	379	117	30.9
2004	Total	137,157	56,850	41.4	103,830	32,190	31.0	25,918	21,523	83.0	7,409	3,137	42.3
	White	91,069	29,386	32.3	72,606	16,810	23.2	13,003	10,687	82.2	5,460	1,889	34.6
	Black	34,784	24,682	71.0	22,261	13,928	62.6	10,961	9,642	88.0	1,562	1,112	71.2
	Other	11,304	2,782	24.6	8,963	1,452	16.2	1,954	1,194	61.1	387	136	35.1
2005	Total	137,405	58,100	42.3	104,488	33,681	32.2	25,822	21,326	82.6	7,095	3,093	43.6
	White	90,219	29,994	33.2	72,220	17,517	24.3	12,884	10,588	82.2	5,115	1,889	36.9
	Black	34,429	24,618	71.5	22,084	14,095	63.8	10,821	9,478	87.6	1,524	1,045	68.6
	Other	12,757	3,488	27.3	10,184	2,069	20.3	2,117	1,260	59.5	456	159	34.9
2006	Total	140,416	61,639	43.9	106,474	36,290	34.1	27,024	22,190	82.1	6,918	3,159	45.7
	White	91,465	32,216	35.2	72,808	19,159	26.3	13,647	11,090	81.3	5,010	1,967	39.3
	Black	36,066	25,924	71.9	23,171	14,896	64.3	11,390	9,976	87.6	1,505	1,052	69.9
	Other	12,885	3,499	27.2	10,495	2,235	21.3	1,987	1,124	56.6	403	140	34.7
2007	Total	143,071	61,294	42.8	108,417	38,281	35.3	27,292	20,503	75.1	7,362	2,510	34.1
	White	91,666	31,110	33.9	73,003	20,110	27.5	13,604	9,646	70.9	5,059	1,354	26.8
	Black	36,989	26,224	70.9	23,708	15,544	65.6	11,494	9,603	83.5	1,787	1,077	60.3
	Other	14,416	3,960	27.5	11,706	2,627	22.4	2,194	1,254	57.2	516	79	15.3
2008	Total	141,425	60,788	43.0	106,578	38,201	35.8	27,410	19,754	72.1	7,437	2,833	38.1
	White	91,836	31,323	34.1	73,043	20,716	28.4	13,598	8,997	66.2	5,195	1,610	31.0
	Black	36,807	26,309	71.5	23,305	15,564	66.8	11,728	9,590	81.8	1,774	1,155	65.1
	Other	12,782	3,156	24.7	10,230	1,921	18.8	2,084	1,167	56.0	468	68	14.5
2009	Total	137,920	59,249	43.0	104,979	37,608	35.8	26,356	19,194	72.8	6,585	2,447	37.2
	White	88,766	30,392	34.2	71,118	19,994	28.1	12,969	8,960	69.1	4,679	1,438	30.7
	Black	35,730	25,408	71.1	23,017	15,431	67.0	11,255	9,028	80.2	1,458	949	65.1
	Other	13,424	3,449	25.7	10,844	2,183	20.1	2,132	1,206	56.6	448	60	13.4
2010	Total	134,416	58,629	43.6	102,934	36,532	35.5	24,892	19,649	78.9	6,590	2,448	37.1
	White	86,306	29,958	34.7	69,524	19,311	27.8	12,144	9,268	76.3	4,638	1,379	29.7
	Black	34,626	25,034	72.3	22,442	14,885	66.3	10,603	9,121	86.0	1,581	1,028	65.0
	Other	13,484	3,637	27.0	10,968	2,336	21.3	2,145	1,260	58.7	371	41	11.1
2011	Total	132,429	57,577	43.5	102,525	36,390	35.5	23,635	18,914	80.0	6,269	2,273	36.3
	White	85,537	29,707	34.7	69,503	19,353	27.8	11,587	9,039	78.0	4,447	1,315	29.6
	Black	33,327	24,205	72.6	22,015	14,674	66.7	9,903	8,626	87.1	1,409	905	64.2
	Other	13,565	3,665	27.0	11,007	2,363	21.5	2,145	1,249	58.2	413	53	12.8

TABLE 21
RESIDENT TEENAGE PREGNANCIES, LIVE BIRTHS, INDUCED TERMINATIONS OF PREGNANCY, NATURAL FETAL DEATHS, AND PROJECTED FEMALE POPULATION AGES 10-19 WITH RATES PER 1,000 POPULATION BY RACE
VIRGINIA, 1991-2011

YEAR	RACE	RESIDENT TEENAGE PREGNANCIES		TEENAGE LIVE BIRTHS		TEENAGE INDUCED TERMINATIONS		TEENAGE NATURAL FETAL DEATHS		FEMALE POPULATION
		NUMBER	RATE	NUMBER	RATE	NUMBER	RATE	NUMBER	RATE	AGES 10-19
1991	Total	18,580	44.7	11,127	26.8	6,744	16.2	709	1.7	415,307
	White	11,083	36.3	6,282	20.6	4,386	14.4	415	1.4	305,286
	All Other	7,497	68.1	4,845	44.0	2,358	21.4	294	2.7	110,021
1992	Total	17,245	40.9	10,716	25.4	5,774	13.7	755	1.8	421,624
	White	9,973	32.3	5,911	19.1	3,609	11.7	453	1.5	309,127
	All Other	7,272	64.6	4,805	42.7	2,165	19.2	302	2.7	112,497
1993	Total	16,641	38.9	10,317	24.1	5,575	13.0	749	1.8	427,939
	White	9,633	30.8	5,820	18.6	3,405	10.9	408	1.3	312,967
	All Other	7,008	61.0	4,497	39.1	2,170	18.9	341	3.0	114,972
1994	Total	16,811	38.7	10,666	24.6	5,444	12.5	701	1.6	434,257
	White	9,865	31.1	6,122	19.3	3,331	10.5	412	1.3	316,808
	All Other	6,946	59.1	4,544	38.7	2,113	18.0	289	2.5	117,449
1995	Total	16,465	37.4	10,479	23.8	5,212	11.8	774	1.8	440,573
	White	9,536	29.7	5,938	18.5	3,141	9.8	457	1.4	320,649
	All Other	6,929	57.8	4,541	37.9	2,071	17.3	317	2.6	119,924
1996	Total	16,156	36.2	10,109	22.6	5,331	11.9	716	1.6	446,829
	White	9,184	28.2	5,687	17.5	3,079	9.5	418	1.3	325,201
	All Other	6,972	57.3	4,422	36.4	2,252	18.5	298	2.5	121,628
1997	Total	15,787	34.8	9,999	22.1	5,125	11.3	663	1.5	453,071
	White	8,786	26.6	5,461	16.6	2,946	8.9	379	1.1	329,741
	All Other	7,001	56.8	4,538	36.8	2,179	17.7	284	2.3	123,330
1998	Total	15,663	34.1	10,102	22.0	4,858	10.6	703	1.5	459,326
	White	8,666	25.9	5,531	16.5	2,740	8.2	395	1.2	334,303
	All Other	6,997	56.0	4,571	36.6	2,118	16.9	308	2.5	125,023
1999	Total	15,626	33.6	10,090	21.7	4,821	10.4	715	1.5	465,568
	White	8,615	25.4	5,468	16.1	2,711	8.0	436	1.3	338,843
	All Other	7,011	55.3	4,622	36.5	2,110	16.7	279	2.2	126,725
2000	Total	15,067	31.5	9,803	20.5	4,587	9.6	677	1.4	478,240
	White	8,288	24.6	5,339	15.8	2,558	7.6	391	1.2	337,164
	All Other	6,779	48.1	4,464	31.6	2,029	14.4	286	2.0	141,076
2001	Total	14,218	29.2	9,577	19.7	4,055	8.3	586	1.2	486,425
	White	7,901	23.1	5,281	15.4	2,279	6.7	341	1.0	342,331
	All Other	6,317	43.8	4,296	29.8	1,776	12.3	245	1.7	144,094
2002	Total	13,586	27.6	9,195	18.7	3,836	7.8	555	1.1	492,384
	White	7,457	21.6	5,049	14.6	2,090	6.0	318	0.9	345,844
	All Other	6,129	41.8	4,146	28.3	1,746	11.9	237	1.6	146,540
2003	Total	13,665	27.4	8,941	17.9	4,163	8.3	561	1.1	499,398
	White	7,372	21.0	4,907	14.0	2,122	6.1	343	1.0	350,434
	All Other	6,293	42.2	4,034	27.1	2,041	13.7	218	1.5	148,964
2004	Total	13,343	26.5	8,914	17.7	3,942	7.8	487	1.0	503,412
	White	7,487	21.2	5,138	14.6	2,060	5.8	289	0.8	353,109
	All Other	5,856	39.0	3,776	25.1	1,882	12.5	198	1.3	150,303
2005	Total	13,416	26.5	8,905	17.6	4,032	8.0	479	0.9	506,205
	White	7,371	20.7	5,034	14.2	2,041	5.7	296	0.8	355,366
	All Other	6,045	40.1	3,871	25.7	1,991	13.2	183	1.2	150,839
2006	Total	13,704	27.3	9,196	18.3	4,012	8.0	496	1.0	502,344
	White	7,517	21.4	5,150	14.7	2,071	5.9	296	0.8	351,239
	All Other	6,187	40.9	4,046	26.8	1,941	12.8	200	1.3	151,105
2007	Total	13,766	27.2	9,306	18.4	3,941	7.8	519	1.0	505,848
	White	7,398	21.0	5,166	14.6	1,929	5.5	303	0.9	353,031
	All Other	6,368	41.7	4,140	27.1	2,012	13.2	216	1.4	152,817
2008	Total	13,233	25.3	8,902	17.0	3,794	7.3	537	1.0	522,773
	White	7,203	19.5	5,070	13.8	1,810	4.9	323	0.9	368,720
	All Other	6,030	39.1	3,832	24.9	1,984	12.9	214	1.4	154,053
2009	Total	12,283	24.3	8,284	16.4	3,568	7.1	431	0.9	505,976
	White	6,560	18.6	4,582	13.0	1,704	4.8	274	0.8	353,222
	All Other	5,723	37.5	3,702	24.2	1,864	12.2	157	1.0	152,754
2010	Total	10,970	21.1	7,444	14.3	3,147	6.1	379	0.7	519,085
	White	5,916	16.7	4,184	11.8	1,494	4.2	238	0.7	355,089
	All Other	5,054	30.8	3,260	19.9	1,653	10.1	141	0.9	163,996
2011	Total	9,630	18.6	6,572	12.7	2,739	5.3	319	0.6	517,392
	White	5,290	14.9	3,771	10.6	1,329	3.8	190	0.5	354,307
	All Other	4,340	26.6	2,801	17.2	1,410	8.6	129	0.8	163,085

The Population Values for 1991-1999 are Based on the 1990 Census and 1995-1999 Projections of the Virginia State Data Center.
The Population Values for 2000 are Modified Year 2000 Data of the Bureau of the Census by the National Center for Health Statistics.
The Population Values for 2001-2009 are Projections Based on the Modified Year 2000 Census by the National Center for Health Statistics.
The Population Values for 2010 are Modified Year 2010 Census by the National Center for Health Statistics.
The Population Values for 2011 are Projections Based on the Modified Year 2010 Census by the National Center for Health Statistics.

TABLE 22
RESIDENT TEENAGE PREGNANCIES, LIVE BIRTHS, INDUCED TERMINATIONS OF PREGNANCY, AND NATURAL FETAL DEATHS WITH NUMBERS AND PERCENTS NON-MARITAL
AGE GROUP 10-19 BY RACE
VIRGINIA, 1991-2011

YEAR	RACE	TOTAL AND NON-MARITAL TEENAGE PREGNANCIES			TOTAL AND NON-MARITAL TEENAGE LIVE BIRTHS			TOTAL AND NON-MARITAL INDUCED TERMINATIONS			TOTAL AND NON-MARITAL NATURAL FETAL DEATHS		
		TOTAL EVENTS	NON-MARITAL NUMBER	NON-MARITAL PERCENT	TOTAL BIRTHS	NON-MARITAL NUMBER	NON-MARITAL PERCENT	TOTAL INDUCED	NON-MARITAL NUMBER	NON-MARITAL PERCENT	TOTAL FETALS	NON-MARITAL NUMBER	NON-MARITAL PERCENT
1991	Total	18,580	14,960	80.5	11,127	7,895	71.0	6,744	6,489	96.2	709	576	81.2
	White	11,083	7,913	71.4	6,282	3,430	54.6	4,386	4,181	95.3	415	302	72.8
	All Other	7,497	7,047	94.0	4,845	4,465	92.2	2,358	2,308	97.9	294	274	93.2
1992	Total	17,245	13,915	80.7	10,716	7,708	71.9	5,774	5,607	97.1	755	600	79.5
	White	9,973	7,034	70.5	5,911	3,242	54.8	3,609	3,484	96.5	453	308	68.0
	All Other	7,272	6,881	94.6	4,805	4,466	92.9	2,165	2,123	98.1	302	292	96.7
1993	Total	16,641	13,665	82.1	10,317	7,605	73.7	5,575	5,433	97.5	749	627	83.7
	White	9,633	6,989	72.6	5,820	3,392	58.3	3,405	3,299	96.9	408	298	73.0
	All Other	7,008	6,676	95.3	4,497	4,213	93.7	2,170	2,134	98.3	341	329	96.5
1994	Total	16,811	13,971	83.1	10,666	8,084	75.8	5,444	5,297	97.3	701	590	84.2
	White	9,865	7,344	74.4	6,122	3,810	62.2	3,331	3,219	96.6	412	315	76.5
	All Other	6,946	6,627	95.4	4,544	4,274	94.1	2,113	2,078	98.3	289	275	95.2
1995	Total	16,465	13,844	84.1	10,479	8,142	77.7	5,212	5,062	97.1	774	640	82.7
	White	9,536	7,210	75.6	5,938	3,851	64.9	3,141	3,020	96.1	457	339	74.2
	All Other	6,929	6,634	95.7	4,541	4,291	94.5	2,071	2,042	98.6	317	301	95.0
1996	Total	16,156	13,674	84.6	10,109	7,920	78.3	5,331	5,139	96.4	716	615	85.9
	White	9,184	7,035	76.6	5,687	3,754	66.0	3,079	2,954	95.9	418	327	78.2
	All Other	6,972	6,639	95.2	4,422	4,166	94.2	2,252	2,185	97.0	298	288	96.6
1997	Total	15,787	13,513	85.6	9,999	7,954	79.5	5,125	4,987	97.3	663	572	86.3
	White	8,786	6,856	78.0	5,461	3,701	67.8	2,946	2,857	97.0	379	298	78.6
	All Other	7,001	6,657	95.1	4,538	4,253	93.7	2,179	2,130	97.8	284	274	96.5
1998	Total	15,663	13,451	85.9	10,102	8,073	79.9	4,858	4,757	97.9	703	621	88.3
	White	8,666	6,780	78.2	5,531	3,781	68.4	2,740	2,673	97.6	395	326	82.5
	All Other	6,997	6,671	95.3	4,571	4,292	93.9	2,118	2,084	98.4	308	295	95.8
1999	Total	15,626	13,392	85.7	10,090	8,064	79.9	4,821	4,705	97.6	715	623	87.1
	White	8,615	6,782	78.7	5,468	3,797	69.4	2,711	2,631	97.0	436	354	81.2
	All Other	7,011	6,610	94.3	4,622	4,267	92.3	2,110	2,074	98.3	279	269	96.4
2000	Total	15,067	12,947	85.9	9,803	7,863	80.2	4,587	4,494	98.0	677	590	87.1
	White	8,288	6,516	78.6	5,339	3,717	69.6	2,558	2,487	97.2	391	312	79.8
	All Other	6,779	6,431	94.9	4,464	4,146	92.9	2,029	2,007	98.9	286	278	97.2
2001	Total	14,218	12,177	85.6	9,577	7,672	80.1	4,055	3,978	98.1	586	527	89.9
	White	7,901	6,226	78.8	5,281	3,710	70.3	2,279	2,228	97.8	341	288	84.5
	All Other	6,317	5,951	94.2	4,296	3,962	92.2	1,776	1,750	98.5	245	239	97.6
2002	Total	13,586	11,638	85.7	9,195	7,423	80.7	3,836	3,723	97.1	555	492	88.6
	White	7,457	5,890	79.0	5,049	3,609	71.5	2,090	2,017	96.5	318	264	83.0
	All Other	6,129	5,748	93.8	4,146	3,814	92.0	1,746	1,706	97.7	237	228	96.2
2003	Total	13,665	11,863	86.8	8,941	7,326	81.9	4,163	4,033	96.9	561	504	89.8
	White	7,372	5,939	80.6	4,907	3,599	73.3	2,122	2,048	96.5	343	292	85.1
	All Other	6,293	5,924	94.1	4,034	3,727	92.4	2,041	1,985	97.3	218	212	97.2
2004	Total	13,343	11,669	87.5	8,914	7,396	83.0	3,942	3,833	97.2	487	440	90.3
	White	7,487	6,095	81.4	5,138	3,855	75.0	2,060	1,992	96.7	289	248	85.8
	All Other	5,856	5,574	95.2	3,776	3,541	93.8	1,882	1,841	97.8	198	192	97.0
2005	Total	13,416	11,752	87.6	8,905	7,429	83.4	4,032	3,896	96.6	479	427	89.1
	White	7,371	6,021	81.7	5,034	3,821	75.9	2,041	1,954	95.7	296	246	83.1
	All Other	6,045	5,731	94.8	3,871	3,608	93.2	1,991	1,942	97.5	183	181	98.9
2006	Total	13,704	12,118	88.4	9,196	7,798	84.8	4,012	3,875	96.6	496	445	89.7
	White	7,517	6,228	82.9	5,150	3,999	77.7	2,071	1,974	95.3	296	255	86.1
	All Other	6,187	5,890	95.2	4,046	3,799	93.9	1,941	1,901	97.9	200	190	95.0
2007	Total	13,766	11,911	86.5	9,306	7,950	85.4	3,941	3,525	89.4	519	436	84.0
	White	7,398	5,982	80.9	5,166	4,044	78.3	1,929	1,690	87.6	303	248	81.8
	All Other	6,368	5,929	93.1	4,140	3,906	94.3	2,012	1,835	91.2	216	188	87.0
2008	Total	13,233	11,414	86.3	8,902	7,671	86.2	3,794	3,267	86.1	537	476	88.6
	White	7,203	5,818	80.8	5,070	4,032	79.5	1,810	1,511	83.5	323	275	85.1
	All Other	6,030	5,596	92.8	3,832	3,639	95.0	1,984	1,756	88.5	214	201	93.9
2009	Total	12,283	10,694	87.1	8,284	7,239	87.4	3,568	3,065	85.9	431	390	90.5
	White	6,560	5,387	82.1	4,582	3,714	81.1	1,704	1,436	84.3	274	237	86.5
	All Other	5,723	5,307	92.7	3,702	3,525	95.2	1,864	1,629	87.4	157	153	97.5
2010	Total	10,970	9,845	89.7	7,444	6,553	88.0	3,147	2,954	93.9	379	338	89.2
	White	5,916	5,033	85.1	4,184	3,442	82.3	1,494	1,388	92.9	238	203	85.3
	All Other	5,054	4,812	95.2	3,260	3,111	95.4	1,653	1,566	94.7	141	135	95.7
2011	Total	9,630	8,708	90.4	6,572	5,852	89.0	2,739	2,577	94.1	319	279	87.5
	White	5,290	4,548	86.0	3,771	3,153	83.6	1,329	1,232	92.7	190	163	85.8
	All Other	4,340	4,160	95.9	2,801	2,699	96.4	1,410	1,345	95.4	129	116	89.9

CHAPTER III

RESIDENT LIVE BIRTHS

Highlights

- In 2011, there were a total of 102,525 resident live births with a rate of 12.7 per 1,000 total population.
- The fertility rate in 2011 was 61.8 per 1,000 females ages 15-44, a decrease of 0.8 percent from 2010.
- The percent of non-marital births for 2011 was 35.5; 27.8 percent of White, 66.7 percent of Black, and 21.5 percent of all other races were non-marital births.
- 8.0 percent of total resident live births for 2011 were low weight compared with 8.2 percent for 2010.
- 82.7 percent of births to resident mothers in 2011 began prenatal care in the first trimester. 0.9 percent (908) of births to resident mothers received no prenatal care.
- 33.4 percent of resident live births for 2011 were caesarean deliveries.
- 29.6 percent of all resident live births for 2011 were paid for by Medicaid. 59.8 percent of resident non-marital births were paid by Medicaid.

NOTES:

- **Live Birth** - A live birth is defined as the complete expulsion or extraction of a product of human conception from its mother, irrespective of the duration of pregnancy, which, after such expulsion or extraction, breathes or shows any other evidence of life such as beating of the heart, pulsation of the umbilical cord, or definite movement of voluntary muscles, whether or not the umbilical cord has been cut or the placenta is attached. (Vital Statistics Laws of Virginia, Chapter 7, Section 32.1-249.7). The race designation for live births is that of the mother.
- **Low Weight Birth** - A low weight birth is defined as one in which the birth weight is less than 2,500 grams (5 pounds 8 ounces), regardless of gestation. A very low weight birth is one with a birth weight of less than 1,500 grams (3 pounds 5 ounces).
- **Fertility Rate** - The live birth rate per 1,000 females ages 15-44.

CHART 1
RESIDENT LIVE BIRTHS BY AGE OF MOTHER
WITH AGE RATES PER 1,000 FEMALES
VIRGINIA, 1995-2011

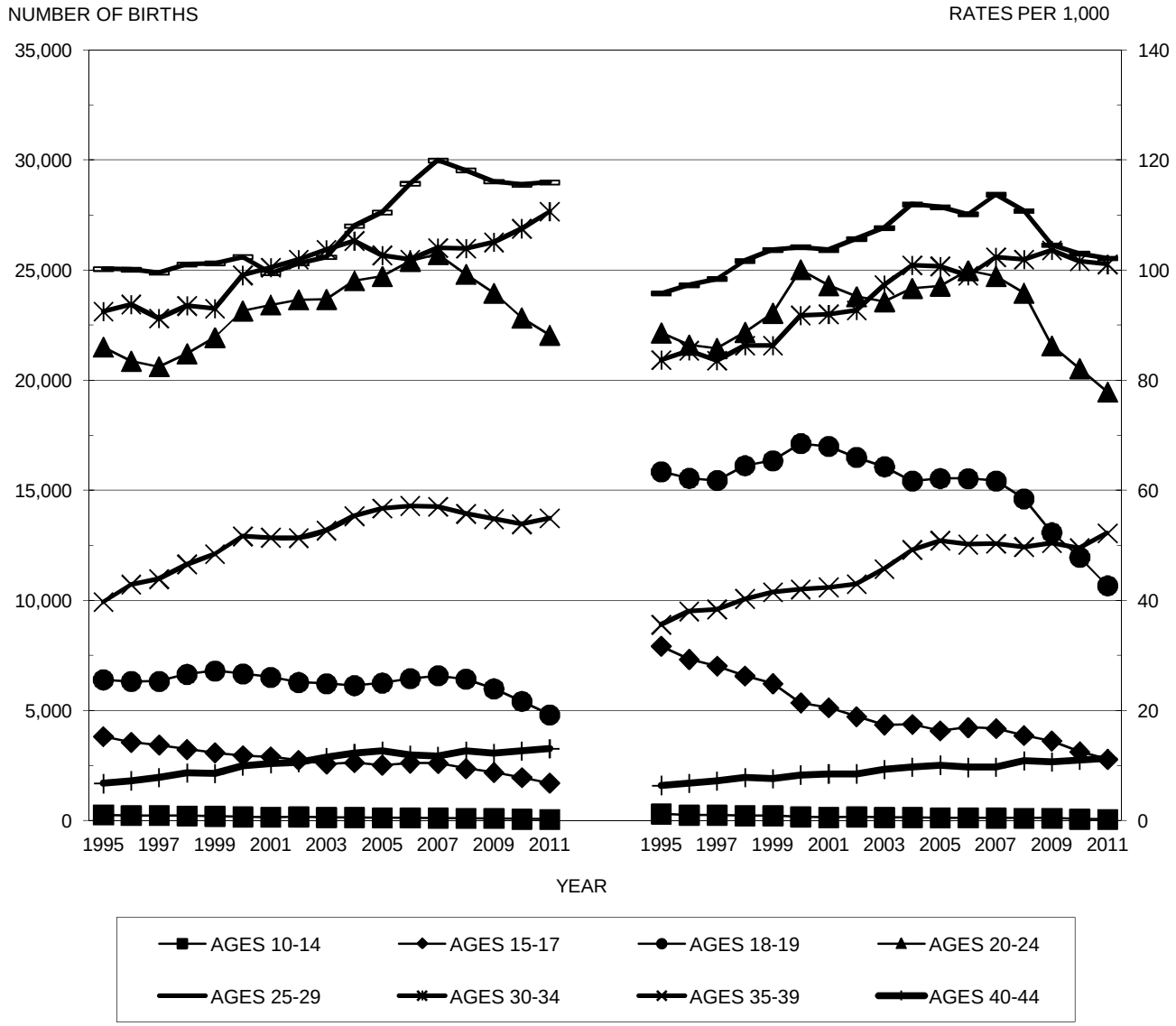

Source: Virginia Division of Health Statistics

CHART 2
RESIDENT NON-MARITAL BIRTHS BY AGE OF MOTHER
WITH PERCENTS NON-MARITAL OF TOTAL BIRTHS
VIRGINIA, 1995-2011

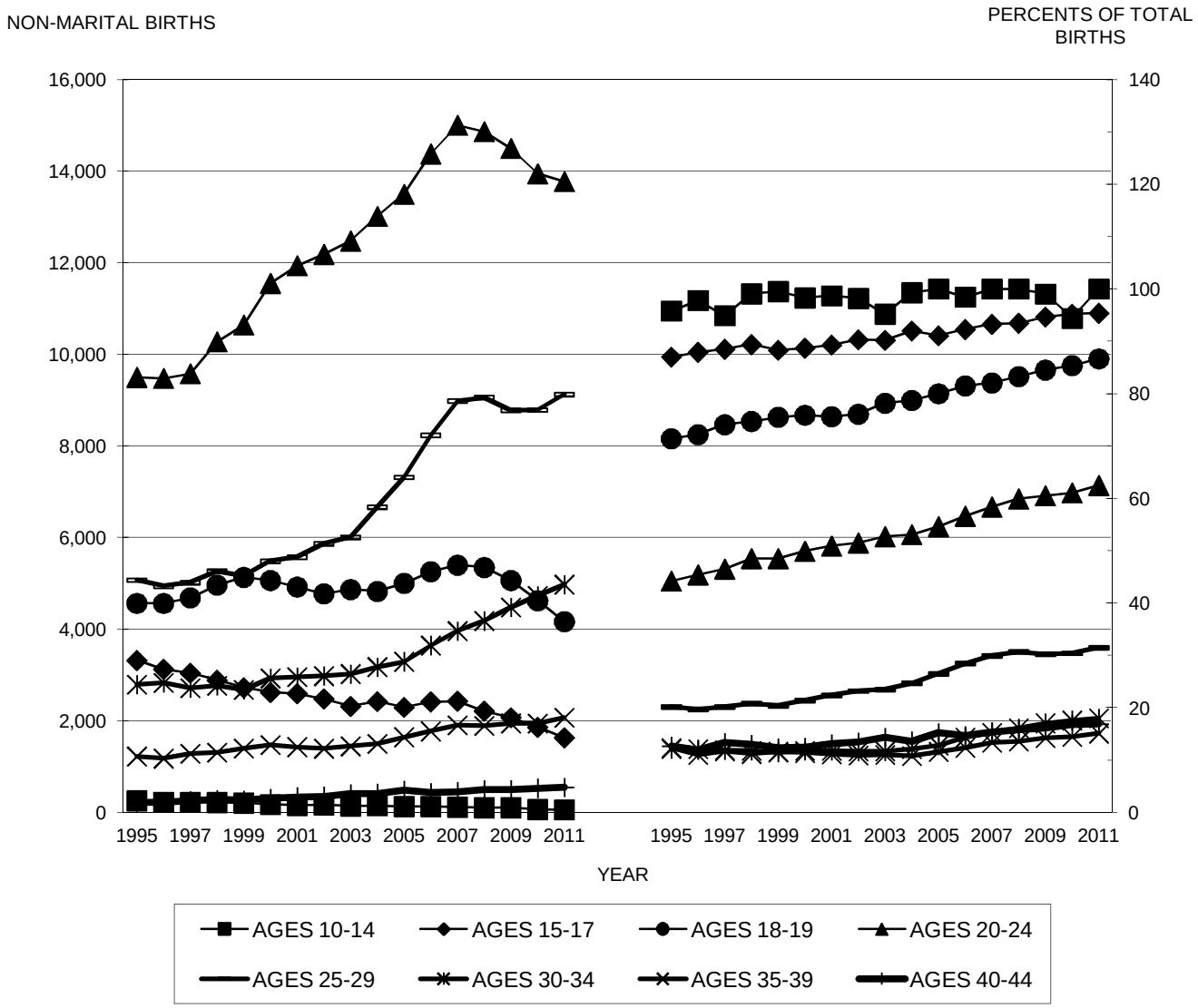

Source: Virginia Division of Health Statistics

TABLE 1
RESIDENT TOTAL LIVE BIRTHS BY RACE OF MOTHER
WITH PERCENTS OF TOTAL LIVE BIRTHS
VIRGINIA, 1997-2011

	ALL RACES		WHITE RACE		BLACK RACE		ASIAN & PACIFIC		NATIVE AMERICAN		OTHER RACES	
YEAR	Number	Percent	Number	Percent	Number	Percent	Number	Percent	Number	Percent	Number	Percent
1997	91,664	100.0	65,474	71.4	20,911	22.8	3,999	4.4	201	0.2	1,079	1.2
1998	94,114	100.0	66,872	71.1	21,868	23.2	4,277	4.5	216	0.2	881	0.9
1999	95,207	100.0	67,103	70.5	21,987	23.1	4,613	4.8	148	0.2	1,356	1.4
2000	98,864	100.0	69,090	69.9	22,298	22.6	5,064	5.1	109	0.1	2,303	2.3
2001	98,531	100.0	68,859	69.9	22,000	22.3	5,475	5.6	121	0.1	2,076	2.1
2002	99,235	100.0	68,658	69.2	21,834	22.0	5,951	6.0	123	0.1	2,669	2.7
2003	100,561	100.0	69,649	69.3	21,727	21.6	6,328	6.3	165	0.2	2,692	2.7
2004	103,830	100.0	72,606	69.9	22,261	21.4	6,784	6.5	141	0.1	2,038	2.0
2005	104,488	100.0	72,220	69.1	22,084	21.1	6,909	6.6	155	0.1	3,120	3.0
2006	106,474	100.0	72,808	68.4	23,171	21.8	7,112	6.7	140	0.1	3,243	3.0
2007	108,417	100.0	73,003	67.3	23,708	21.9	7,666	7.1	165	0.2	3,875	3.6
2008	106,578	100.0	73,043	68.5	23,305	21.9	7,455	7.0	172	0.2	2,603	2.4
2009	104,979	100.0	71,118	67.7	23,017	21.9	7,610	7.2	181	0.2	3,053	2.9
2010	102,934	100.0	69,524	67.5	22,442	21.8	7,522	7.3	175	0.2	3,271	3.2
2011	102,525	100.0	69,503	67.8	22,015	21.5	7,424	7.2	113	0.1	3,470	3.4

TABLE 2
RESIDENT TEENAGE LIVE BIRTHS BY RACE OF MOTHER
WITH PERCENTS OF TEENAGE LIVE BIRTHS
VIRGINIA, 1997-2011

	ALL RACES		WHITE RACE		BLACK RACE		ASIAN & PACIFIC		NATIVE AMERICAN		OTHER RACES	
YEAR	Number	Percent	Number	Percent	Number	Percent	Number	Percent	Number	Percent	Number	Percent
1997	9,999	100.0	5,461	54.6	4,279	42.8	126	1.3	16	0.2	117	1.2
1998	10,102	100.0	5,531	54.8	4,313	42.7	152	1.5	17	0.2	89	0.9
1999	10,090	100.0	5,468	54.2	4,331	42.9	126	1.2	15	0.1	150	1.5
2000	9,803	100.0	5,339	54.5	4,098	41.8	119	1.2	10	0.1	237	2.4
2001	9,577	100.0	5,281	55.1	3,919	40.9	125	1.3	17	0.2	235	2.5
2002	9,195	100.0	5,049	54.9	3,733	40.6	115	1.3	14	0.2	284	3.1
2003	8,941	100.0	4,907	54.9	3,618	40.5	98	1.1	8	0.1	310	3.5
2004	8,914	100.0	5,138	57.6	3,439	38.6	97	1.1	12	0.1	228	2.6
2005	8,905	100.0	5,034	56.5	3,407	38.3	123	1.4	19	0.2	322	3.6
2006	9,196	100.0	5,150	56.0	3,577	38.9	97	1.1	14	0.2	358	3.9
2007	9,306	100.0	5,166	55.5	3,599	38.7	119	1.3	9	0.1	413	4.4
2008	8,902	100.0	5,070	57.0	3,477	39.1	83	0.9	15	0.2	257	2.9
2009	8,284	100.0	4,582	55.3	3,298	39.8	97	1.2	13	0.2	294	3.5
2010	7,444	100.0	4,184	56.2	2,907	39.1	76	1.0	9	0.1	268	3.6
2011	6,572	100.0	3,771	57.4	2,435	37.1	70	1.1	5	0.1	291	4.4

TABLE 3
RESIDENT HISPANIC LIVE BIRTHS BY RACE OF MOTHER
WITH PERCENTS OF HISPANIC LIVE BIRTHS
VIRGINIA, 1997-2011

	ALL RACES		WHITE RACE		BLACK RACE		ASIAN & PACIFIC		NATIVE AMERICAN		OTHER RACES	
YEAR	Number	Percent	Number	Percent	Number	Percent	Number	Percent	Number	Percent	Number	Percent
1997	5,370	100.0	4,475	83.3	93	1.7	47	0.9	5	0.1	750	14.0
1998	5,739	100.0	4,971	86.6	91	1.6	63	1.1	12	0.2	602	10.5
1999	6,537	100.0	5,375	82.2	123	1.9	91	1.4	14	0.2	934	14.3
2000	7,707	100.0	5,897	76.5	117	1.5	97	1.3	5	0.1	1,591	20.6
2001	9,112	100.0	7,429	81.5	111	1.2	103	1.1	9	0.1	1,460	16.0
2002	9,743	100.0	7,456	76.5	124	1.3	125	1.3	9	0.1	2,029	20.8
2003	10,362	100.0	8,032	77.5	116	1.1	101	1.0	9	0.1	2,104	20.3
2004	11,658	100.0	9,889	84.8	150	1.3	124	1.1	9	0.1	1,486	12.7
2005	13,022	100.0	10,377	79.7	126	1.0	125	1.0	7	0.1	2,387	18.3
2006	14,351	100.0	11,527	80.3	134	0.9	128	0.9	7	0.0	2,555	17.8
2007	14,948	100.0	11,544	77.2	159	1.1	152	1.0	14	0.1	3,079	20.6
2008	14,248	100.0	12,077	84.8	200	1.4	119	0.8	7	0.0	1,845	12.9
2009	13,662	100.0	11,184	81.9	185	1.4	126	0.9	18	0.1	2,149	15.7
2010	12,513	100.0	9,846	78.7	298	2.4	79	0.6	12	0.1	2,278	18.2
2011	12,453	100.0	9,765	78.4	268	2.2	54	0.4	6	0.0	2,360	19.0

TABLE 4
RESIDENT TOTAL NON-MARITAL LIVE BIRTHS BY RACE OF MOTHER
WITH PERCENTS OF TOTAL NON-MARITAL LIVE BIRTHS
VIRGINIA, 1997-2011

	ALL RACES		WHITE RACE		BLACK RACE		ASIAN & PACIFIC		NATIVE AMERICAN		OTHER RACES	
YEAR	Number	Percent	Number	Percent	Number	Percent	Number	Percent	Number	Percent	Number	Percent
1997	26,893	100.0	12,707	47.3	13,351	49.6	378	1.4	52	0.2	405	1.5
1998	28,057	100.0	13,332	47.5	13,934	49.7	409	1.5	56	0.2	326	1.2
1999	28,305	100.0	13,565	47.9	13,844	48.9	422	1.5	45	0.2	429	1.5
2000	29,635	100.0	14,304	48.3	14,096	47.6	450	1.5	33	0.1	752	2.5
2001	29,922	100.0	14,798	49.5	13,924	46.5	434	1.5	41	0.1	725	2.4
2002	30,223	100.0	15,082	49.9	13,654	45.2	472	1.6	42	0.1	973	3.2
2003	30,769	100.0	15,496	50.4	13,707	44.5	450	1.5	55	0.2	1,061	3.4
2004	32,190	100.0	16,810	52.2	13,928	43.3	499	1.6	49	0.2	904	2.8
2005	33,681	100.0	17,517	52.0	14,095	41.8	513	1.5	49	0.1	1,507	4.5
2006	36,290	100.0	19,159	52.8	14,896	41.0	572	1.6	55	0.2	1,608	4.4
2007	38,281	100.0	20,110	52.5	15,544	40.6	622	1.6	59	0.2	1,946	5.1
2008	38,201	100.0	20,716	54.2	15,564	40.7	594	1.6	60	0.2	1,267	3.3
2009	37,608	100.0	19,994	53.2	15,431	41.0	583	1.6	66	0.2	1,534	4.1
2010	36,532	100.0	19,311	52.9	14,885	40.7	608	1.7	59	0.2	1,669	4.6
2011	36,390	100.0	19,353	53.2	14,674	40.3	569	1.6	34	0.1	1,760	4.8

TABLE 5
RESIDENT TEENAGE NON-MARITAL LIVE BIRTHS BY RACE OF MOTHER
WITH PERCENTS OF TEENAGE NON-MARITAL LIVE BIRTHS
VIRGINIA, 1997-2011

	ALL RACES		WHITE RACE		BLACK RACE		ASIAN & PACIFIC		NATIVE AMERICAN		OTHER RACES	
YEAR	Number	Percent	Number	Percent	Number	Percent	Number	Percent	Number	Percent	Number	Percent
1997	7,954	100.0	3,701	46.5	4,086	51.4	75	0.9	9	0.1	83	1.0
1998	8,073	100.0	3,781	46.8	4,103	50.8	111	1.4	10	0.1	68	0.8
1999	8,064	100.0	3,797	47.1	4,086	50.7	75	0.9	10	0.1	96	1.2
2000	7,863	100.0	3,717	47.3	3,892	49.5	83	1.1	9	0.1	162	2.1
2001	7,672	100.0	3,710	48.4	3,717	48.4	83	1.1	12	0.2	150	2.0
2002	7,423	100.0	3,609	48.6	3,545	47.8	69	0.9	6	0.1	194	2.6
2003	7,326	100.0	3,599	49.1	3,430	46.8	65	0.9	8	0.1	224	3.1
2004	7,396	100.0	3,855	52.1	3,279	44.3	71	1.0	9	0.1	182	2.5
2005	7,429	100.0	3,821	51.4	3,245	43.7	80	1.1	11	0.1	272	3.7
2006	7,798	100.0	3,999	51.3	3,432	44.0	67	0.9	13	0.2	287	3.7
2007	7,950	100.0	4,044	50.9	3,448	43.4	94	1.2	8	0.1	356	4.5
2008	7,671	100.0	4,032	52.6	3,346	43.6	63	0.8	12	0.2	218	2.8
2009	7,239	100.0	3,714	51.3	3,189	44.1	69	1.0	10	0.1	257	3.6
2010	6,553	100.0	3,442	52.5	2,808	42.9	57	0.9	8	0.1	238	3.6
2011	5,852	100.0	3,153	53.9	2,391	40.9	50	0.9	4	0.1	254	4.3

TABLE 6
RESIDENT HISPANIC NON-MARITAL LIVE BIRTHS BY RACE OF MOTHER
WITH PERCENTS OF HISPANIC NON-MARITAL LIVE BIRTHS
VIRGINIA, 1997-2011

	ALL RACES		WHITE RACE		BLACK RACE		ASIAN & PACIFIC		NATIVE AMERICAN		OTHER RACES	
YEAR	Number	Percent	Number	Percent	Number	Percent	Number	Percent	Number	Percent	Number	Percent
1997	1,914	100.0	1,505	78.6	51	2.7	13	0.7	1	0.1	344	18.0
1998	2,094	100.0	1,770	84.5	46	2.2	18	0.9	2	0.1	258	12.3
1999	2,453	100.0	2,015	82.1	64	2.6	24	1.0	1	0.0	349	14.2
2000	3,093	100.0	2,385	77.1	57	1.8	24	0.8	2	0.1	625	20.2
2001	3,639	100.0	2,975	81.8	53	1.5	24	0.7	4	0.1	583	16.0
2002	3,918	100.0	3,018	77.0	54	1.4	27	0.7	4	0.1	815	20.8
2003	4,413	100.0	3,383	76.7	62	1.4	28	0.6	5	0.1	935	21.2
2004	5,133	100.0	4,274	83.3	77	1.5	30	0.6	5	0.1	747	14.6
2005	6,141	100.0	4,726	77.0	60	1.0	39	0.6	2	0.0	1,314	21.4
2006	7,241	100.0	5,708	78.8	78	1.1	47	0.6	5	0.1	1,403	19.4
2007	7,799	100.0	5,950	76.3	89	1.1	60	0.8	5	0.1	1,695	21.7
2008	7,331	100.0	6,137	83.7	115	1.6	41	0.6	5	0.1	1,033	14.1
2009	7,064	100.0	5,672	80.3	109	1.5	51	0.7	11	0.2	1,221	17.3
2010	6,586	100.0	4,994	75.8	179	2.7	24	0.4	3	0.0	1,386	21.0
2011	6,462	100.0	4,872	75.4	150	2.3	16	0.2	2	0.0	1,422	22.0

TABLE 7
RESIDENT TOTAL LIVE BIRTHS BY AGE AND RACE OF MOTHER
WITH AGE SPECIFIC RATES PER 1,000 FEMALES
VIRGINIA, 2011

RACE OF MOTHER	TOTAL LIVE BIRTHS	AGE OF MOTHER									
		< 15	15-17	18-19	20-24	25-29	30-34	35-39	40-44	45 UP	UNKNOWN
NUMBER OF TOTAL LIVE BIRTHS											
All Races	102,525	57	1,708	4,807	22,049	28,989	27,662	13,730	3,262	257	4
White Race	69,503	22	931	2,818	13,597	20,003	19,856	9,781	2,304	187	4
Black Race	22,015	29	678	1,728	7,042	5,896	4,111	1,952	535	44	
All Other Races	11,007	6	99	261	1,410	3,090	3,695	1,997	423	26	
All Hispanic	12,453	10	298	616	2,807	3,646	3,115	1,566	377	18	
PERCENTS AGE LIVE BIRTHS OF ETHNICITY AND RACE TOTAL LIVE BIRTHS											
All Races	100.0	0.1	1.7	4.7	21.5	28.3	27.0	13.4	3.2	0.3	0.0
White Race	100.0	0.0	1.3	4.1	19.6	28.8	28.6	14.1	3.3	0.3	0.0
Black Race	100.0	0.1	3.1	7.8	32.0	26.8	18.7	8.9	2.4	0.2	
All Other Races	100.0	0.1	0.9	2.4	12.8	28.1	33.6	18.1	3.8	0.2	
All Hispanic	100.0	0.1	2.4	4.9	22.5	29.3	25.0	12.6	3.0	0.1	
PERCENTS ETHNICITY AND RACE LIVE BIRTHS OF TOTAL AGE LIVE BIRTHS											
All Races	100.0	100.0	100.0	100.0	100.0	100.0	100.0	100.0	100.0	100.0	100.0
White Race	67.8	38.6	54.5	58.6	61.7	69.0	71.8	71.2	70.6	72.8	100.0
Black Race	21.5	50.9	39.7	35.9	31.9	20.3	14.9	14.2	16.4	17.1	
All Other Races	10.7	10.5	5.8	5.4	6.4	10.7	13.4	14.5	13.0	10.1	
All Hispanic	12.1	17.5	17.4	12.8	12.7	12.6	11.3	11.4	11.6	7.0	
AGE SPECIFIC RATES PER 1,000 FEMALES											
All Races	61.8	0.2	11.1	42.7	77.9	102.2	101.1	52.2	11.3	0.8	NA
White Race	60.4	0.1	8.8	37.0	69.6	101.2	105.3	53.7	11.2	0.8	NA
Black Race	59.6	0.5	18.0	58.3	102.7	95.8	70.7	36.4	8.9	0.7	NA
All Other Races	78.9	0.3	9.7	38.2	73.8	126.2	137.3	73.3	17.2	1.2	NA
All Hispanic	76.9	0.4	20.5	59.9	104.5	121.6	101.7	58.8	16.5	0.9	NA

NOTES: Total Rates Are Based on Population Age Group 15-44 Only.
Rates For Age Group < 15 Are Based on Ages 10-14 and Rates for Age Group 45 Up Are Based On Ages 45-49.

TABLE 8
RESIDENT TOTAL NON-MARITAL LIVE BIRTHS BY AGE AND RACE OF MOTHER
WITH PERCENTAGES TO SELECTED BASES
VIRGINIA, 2011

RACE OF MOTHER	NON-MARITAL LIVE BIRTHS	AGE OF MOTHER									
		< 15	15-17	18-19	20-24	25-29	30-34	35-39	40-44	45 UP	UNKNOWN
NUMBER OF NON-MARITAL LIVE BIRTHS											
All Races	36,390	57	1,629	4,166	13,775	9,128	4,976	2,069	552	38	
White Race	19,353	22	863	2,268	7,102	4,800	2,772	1,186	320	20	
Black Race	14,674	29	676	1,686	5,983	3,645	1,777	684	181	13	
All Other Races	2,363	6	90	212	690	683	427	199	51	5	
All Hispanic	6,462	10	278	523	1,873	1,865	1,256	526	127	4	
PERCENTS NON-MARITAL ETHNICITY AND RACE LIVE BIRTHS OF TOTAL AGE LIVE BIRTHS											
All Races	35.5	100.0	95.4	86.7	62.5	31.5	18.0	15.1	16.9	14.8	
White Race	27.8	100.0	92.7	80.5	52.2	24.0	14.0	12.1	13.9	10.7	
Black Race	66.7	100.0	99.7	97.6	85.0	61.8	43.2	35.0	33.8	29.5	
All Other Races	21.5	100.0	90.9	81.2	48.9	22.1	11.6	10.0	12.1	19.2	
All Hispanic	51.9	100.0	93.3	84.9	66.7	51.2	40.3	33.6	33.7	22.2	
PERCENTS ETHNICITY AND RACE LIVE BIRTHS OF TOTAL NON-MARITAL AGE LIVE BIRTHS											
All Races	100.0	100.0	100.0	100.0	100.0	100.0	100.0	100.0	100.0	100.0	
White Race	53.2	38.6	53.0	54.4	51.6	52.6	55.7	57.3	58.0	52.6	
Black Race	40.3	50.9	41.5	40.5	43.4	39.9	35.7	33.1	32.8	34.2	
All Other Races	6.5	10.5	5.5	5.1	5.0	7.5	8.6	9.6	9.2	13.2	
All Hispanic	17.8	17.5	17.1	12.6	13.6	20.4	25.2	25.4	23.0	10.5	

NOTE: Non-Marital Age Specific Rates are not Calculated in the Absence of Unmarried Population Data by Age.

TABLE 9
RESIDENT TEENAGE TOTAL LIVE BIRTHS BY AGE AND ETHNICITY AND RACE OF MOTHER
WITH PERCENTAGES TO SELECTED BASES
VIRGINIA, 2011

RACE OF MOTHER	TOTAL LIVE BIRTHS	AGE OF MOTHER								
		11	12	13	14	15	16	17	18	19
NUMBER OF TOTAL TEENAGE LIVE BIRTHS										
All Races	6,572	1	3	11	42	228	493	987	1,754	3,053
White Race	3,771			5	17	120	259	552	992	1,826
Black Race	2,435	1	3	5	20	93	202	383	652	1,076
All Other Races	366			1	5	15	32	52	110	151
All Hispanic	924			3	7	41	97	160	246	370
PERCENTS TEENAGE AGE GROUP LIVE BIRTHS OF ETHNICITY AND RACE TOTAL TEENAGE LIVE BIRTHS										
All Races	100.0	0.0	0.0	0.2	0.6	3.5	7.5	15.0	26.7	46.5
White Race	100.0			0.1	0.5	3.2	6.9	14.6	26.3	48.4
Black Race	100.0	0.0	0.1	0.2	0.8	3.8	8.3	15.7	26.8	44.2
All Other Races	100.0			0.3	1.4	4.1	8.7	14.2	30.1	41.3
All Hispanic	100.0			0.3	0.8	4.4	10.5	17.3	26.6	40.0
PERCENTS TEENAGE ETHNICITY AND RACE LIVE BIRTHS OF TOTAL TEENAGE AGE GROUP LIVE BIRTHS										
All Races	100.0	100.0	100.0	100.0	100.0	100.0	100.0	100.0	100.0	100.0
White Race	57.4			45.5	40.5	52.6	52.5	55.9	56.6	59.8
Black Race	37.1	100.0	100.0	45.5	47.6	40.8	41.0	38.8	37.2	35.2
All Other Races	5.6			9.1	11.9	6.6	6.5	5.3	6.3	4.9
All Hispanic	14.1			27.3	16.7	18.0	19.7	16.2	14.0	12.1

TABLE 10
RESIDENT TEENAGE NON-MARITAL LIVE BIRTHS BY AGE AND ETHNICITY AND RACE OF MOTHER
WITH PERCENTAGES TO SELECTED BASES
VIRGINIA, 2011

RACE OF MOTHER	NON-MARITAL LIVE BIRTHS	AGE OF MOTHER								
		11	12	13	14	15	16	17	18	19
NUMBER OF TEENAGE NON-MARITAL LIVE BIRTHS										
All Races	5,852	1	3	11	42	224	474	931	1,563	2,603
White Race	3,153			5	17	116	245	502	834	1,434
Black Race	2,391	1	3	5	20	93	200	383	638	1,048
All Other Races	308			1	5	15	29	46	91	121
All Hispanic	811			3	7	41	90	147	217	306
PERCENTS TEENAGE NON-MARITAL ETHNICITY AND RACE LIVE BIRTHS OF TOTAL TEENAGE AGE GROUP LIVE BIRTHS										
All Races	89.0	100.0	100.0	100.0	100.0	98.2	96.1	94.3	89.1	85.3
White Race	83.6			100.0	100.0	96.7	94.6	90.9	84.1	78.5
Black Race	98.2	100.0	100.0	100.0	100.0	100.0	99.0	100.0	97.9	97.4
All Other Races	84.2			100.0	100.0	100.0	90.6	88.5	82.7	80.1
All Hispanic	87.8			100.0	100.0	100.0	92.8	91.9	88.2	82.7
PERCENTS TEENAGE ETHNICITY AND RACE LIVE BIRTHS OF TOTAL TEENAGE NON-MARITAL AGE GROUP LIVE BIRTHS										
All Races	100.0	100.0	100.0	100.0	100.0	100.0	100.0	100.0	100.0	100.0
White Race	53.9			45.5	40.5	51.8	51.7	53.9	53.4	55.1
Black Race	40.9	100.0	100.0	45.5	47.6	41.5	42.2	41.1	40.8	40.3
All Other Races	5.3			9.1	11.9	6.7	6.1	4.9	5.8	4.6
All Hispanic	13.9			27.3	16.7	18.3	19.0	15.8	13.9	11.8

TABLE 11
RESIDENT TOTAL LIVE BIRTHS BY AGE AND RACE OF MOTHER
VIRGINIA, 1991-2011

YEAR	RACE	RESIDENT TOTAL LIVE BIRTHS	AGE OF MOTHER									
			AGE < 15	AGE 15-17	AGE 18-19	AGE 20-24	AGE 25-29	AGE 30-34	AGE 35-39	AGE 40-44	AGE 45 UP	AGE UNKNOWN
1991	TOTAL	96,777	263	3,636	7,228	25,205	28,978	21,603	8,495	1,331	23	15
	WHITE	69,897	82	1,842	4,358	16,664	21,902	17,114	6,870	1,033	21	11
	BLACK	23,693	180	1,755	2,776	7,962	6,056	3,527	1,216	215	2	4
	OTHER	3,187	1	39	94	579	1,020	962	409	83		
1992	TOTAL	96,725	256	3,620	6,840	24,924	28,445	22,491	8,726	1,366	43	14
	WHITE	69,662	79	1,757	4,075	16,580	21,204	17,869	6,984	1,071	36	7
	BLACK	23,671	174	1,828	2,660	7,738	6,141	3,629	1,291	200	4	6
	OTHER	3,392	3	35	105	606	1,100	993	451	95	3	1
1993	TOTAL	93,881	280	3,603	6,434	23,839	26,775	22,455	9,014	1,425	51	5
	WHITE	67,454	81	1,781	3,958	15,757	19,915	17,670	7,133	1,117	38	4
	BLACK	23,016	199	1,773	2,393	7,511	5,763	3,735	1,416	217	8	1
	OTHER	3,411		49	83	571	1,097	1,050	465	91	5	
1994	TOTAL	94,355	249	3,778	6,639	22,978	25,981	23,383	9,768	1,522	50	7
	WHITE	68,678	61	2,019	4,042	15,516	19,566	18,544	7,688	1,203	33	6
	BLACK	22,103	184	1,717	2,517	6,867	5,290	3,756	1,541	220	10	1
	OTHER	3,574	4	42	80	595	1,125	1,083	539	99	7	
1995	TOTAL	91,871	265	3,818	6,396	21,508	25,057	23,125	9,927	1,684	79	12
	WHITE	66,597	76	1,914	3,948	14,375	18,792	18,279	7,839	1,304	61	9
	BLACK	21,119	187	1,834	2,342	6,475	4,963	3,546	1,500	257	12	3
	OTHER	4,155	2	70	106	658	1,302	1,300	588	123	6	
1996	TOTAL	92,115	232	3,556	6,321	20,868	25,032	23,446	10,727	1,812	76	45
	WHITE	66,559	64	1,825	3,798	13,734	18,761	18,393	8,458	1,437	56	33
	BLACK	20,749	162	1,652	2,385	6,314	4,808	3,594	1,579	235	11	9
	OTHER	4,807	6	79	138	820	1,463	1,459	690	140	9	3
1997	TOTAL	91,664	236	3,437	6,326	20,618	24,880	22,807	10,971	1,955	92	342
	WHITE	65,474	69	1,683	3,709	13,388	18,355	17,698	8,632	1,544	75	321
	BLACK	20,911	161	1,667	2,451	6,289	4,886	3,554	1,600	275	9	19
	OTHER	5,279	6	87	166	941	1,639	1,555	739	136	8	2
1998	TOTAL	94,114	219	3,235	6,648	21,205	25,270	23,381	11,645	2,159	88	264
	WHITE	66,872	65	1,623	3,843	13,645	18,488	18,176	9,045	1,672	72	243
	BLACK	21,868	149	1,536	2,628	6,679	5,098	3,611	1,833	313	6	15
	OTHER	5,374	5	76	177	881	1,684	1,594	767	174	10	6
1999	TOTAL	95,207	205	3,087	6,798	21,937	25,308	23,253	12,108	2,148	88	275
	WHITE	67,103	49	1,563	3,856	13,847	18,419	17,903	9,487	1,664	65	250
	BLACK	21,987	154	1,433	2,744	6,984	4,930	3,568	1,812	324	14	24
	OTHER	6,117	2	91	198	1,106	1,959	1,782	809	160	9	1
2000	TOTAL	98,864	178	2,957	6,668	23,150	25,601	24,767	12,914	2,492	132	5
	WHITE	69,090	48	1,475	3,816	14,380	18,354	19,010	9,981	1,922	101	3
	BLACK	22,298	125	1,391	2,582	7,387	4,955	3,596	1,888	354	20	
	OTHER	7,476	5	91	270	1,383	2,292	2,161	1,045	216	11	2
2001	TOTAL	98,531	157	2,906	6,514	23,435	24,854	25,121	12,856	2,584	101	3
	WHITE	68,859	45	1,438	3,798	14,605	17,717	19,271	9,928	1,981	73	3
	BLACK	22,000	108	1,371	2,440	7,438	4,792	3,580	1,872	384	15	
	OTHER	7,672	4	97	276	1,392	2,345	2,270	1,056	219	13	
2002	TOTAL	99,235	169	2,746	6,280	23,659	25,303	25,480	12,835	2,634	125	4
	WHITE	68,658	55	1,393	3,601	14,723	17,700	19,361	9,745	1,987	90	3
	BLACK	21,834	110	1,249	2,374	7,308	4,977	3,499	1,887	411	19	
	OTHER	8,743	4	104	305	1,628	2,626	2,620	1,203	236	16	1
2003	TOTAL	100,561	147	2,570	6,224	23,675	25,592	25,927	13,174	2,876	143	233
	WHITE	69,649	62	1,311	3,534	14,674	17,935	19,550	10,072	2,186	111	214
	BLACK	21,727	77	1,153	2,388	7,331	4,890	3,579	1,858	423	17	11
	OTHER	9,185	8	106	302	1,670	2,767	2,798	1,244	267	15	8
2004	TOTAL	103,830	147	2,633	6,134	24,523	27,008	26,332	13,828	3,047	175	3
	WHITE	72,606	60	1,398	3,680	15,619	19,039	19,809	10,622	2,251	126	2
	BLACK	22,261	83	1,132	2,224	7,574	5,291	3,576	1,891	466	23	1
	OTHER	8,963	4	103	230	1,330	2,678	2,947	1,315	330	26	
2005	TOTAL	104,488	129	2,521	6,255	24,717	27,629	25,678	14,181	3,165	206	7
	WHITE	72,220	35	1,312	3,687	15,698	19,189	18,992	10,754	2,384	166	3
	BLACK	22,084	88	1,078	2,241	7,419	5,434	3,458	1,880	461	23	2
	OTHER	10,184	6	131	327	1,600	3,006	3,228	1,547	320	17	2
2006	TOTAL	106,474	129	2,617	6,450	25,396	28,925	25,480	14,299	2,979	195	4
	WHITE	72,808	39	1,345	3,766	16,059	20,044	18,504	10,749	2,154	144	4
	BLACK	23,171	81	1,119	2,377	7,654	5,825	3,605	1,965	512	33	
	OTHER	10,495	9	153	307	1,683	3,056	3,371	1,585	313	18	
2007	TOTAL	108,417	119	2,605	6,582	25,716	29,989	26,012	14,260	2,931	200	3
	WHITE	73,003	54	1,334	3,778	16,062	20,464	18,490	10,467	2,193	158	3
	BLACK	23,708	57	1,096	2,446	7,870	6,104	3,741	1,948	422	24	
	OTHER	11,706	8	175	358	1,784	3,421	3,781	1,845	316	18	
2008	TOTAL	106,578	106	2,369	6,427	24,812	29,538	25,984	13,938	3,171	226	7
	WHITE	73,043	41	1,265	3,764	15,681	20,677	18,941	10,199	2,299	171	5
	BLACK	23,305	60	1,003	2,414	7,714	5,992	3,643	1,920	526	31	2
	OTHER	10,230	5	101	249	1,417	2,869	3,400	1,819	346	24	
2009	TOTAL	104,979	105	2,188	5,991	23,954	29,025	26,266	13,696	3,058	248	448
	WHITE	71,118	42	1,102	3,438	14,999	20,108	18,714	9,901	2,210	193	411
	BLACK	23,017	60	956	2,282	7,457	5,928	3,914	1,894	473	34	19
	OTHER	10,844	3	130	271	1,498	2,989	3,638	1,901	375	21	18
2010	TOTAL	102,934	71	1,955	5,418	22,835	28,884	26,887	13,465	3,161	249	9
	WHITE	69,524	25	1,061	3,098	14,220	19,839	19,268	9,549	2,281	174	9
	BLACK	22,442	40	801	2,066	7,176	5,907	3,990	1,947	470	45	
	OTHER	10,968	6	93	254	1,439	3,138	3,629	1,969	410	30	
2011	TOTAL	102,525	57	1,708	4,807	22,049	28,989	27,662	13,730	3,262	257	4
	WHITE	69,503	22	931	2,818	13,597	20,003	19,856	9,781	2,304	187	4
	BLACK	22,015	29	678	1,728	7,042	5,896	4,111	1,952	535	44	
	OTHER	11,007	6	99	261	1,410	3,090	3,695	1,997	423	26	

TABLE 12
RESIDENT TOTAL LIVE BIRTH RATES PER 1,000 FEMALES BY AGE AND RACE OF MOTHER
VIRGINIA, 1991-2011

YEAR	RACE	AGES 15-44 FERTILITY RATES	TOTAL LIVE BIRTH RATES BY AGE GROUPS								
			AGE 10-14	AGE 15-17	AGE 18-19	AGE 20-24	AGE 25-29	AGE 30-34	AGE 35-39	AGE 40-44	AGE 45 UP
1991	TOTAL	63.0	1.3	30.9	73.4	101.4	103.6	76.2	32.1	5.4	0.1
	WHITE	59.3	0.6	21.3	59.9	88.8	102.6	79.1	33.5	5.3	0.1
	BLACK	77.4	3.9	66.8	124.2	150.1	105.6	61.6	24.3	5.4	0.1
	OTHER	60.1	0.1	8.5	27.9	73.8	113.9	97.5	42.5	9.4	
1992	TOTAL	62.8	1.3	30.6	69.0	100.9	103.3	79.9	32.5	5.5	0.2
	WHITE	59.3	0.5	20.2	55.8	89.2	101.4	83.4	33.6	5.4	0.2
	BLACK	76.4	3.6	68.6	117.3	145.0	107.3	63.3	25.4	4.8	0.1
	OTHER	63.2	0.4	7.5	30.7	76.7	123.2	100.4	46.0	10.3	0.4
1993	TOTAL	60.9	1.3	30.3	64.5	97.0	98.9	80.3	33.1	5.6	0.2
	WHITE	57.5	0.5	20.4	54.0	85.6	97.3	83.2	33.9	5.6	0.2
	BLACK	73.4	4.0	65.6	104.0	139.9	101.0	65.0	27.4	5.0	0.2
	OTHER	62.8		10.3	24.0	71.9	123.1	106.1	46.6	9.5	0.7
1994	TOTAL	61.1	1.2	31.6	66.2	94.1	97.6	84.1	35.4	5.9	0.2
	WHITE	58.7	0.4	23.1	55.0	85.2	97.7	88.1	36.1	5.9	0.2
	BLACK	69.7	3.6	62.6	107.9	127.1	92.9	65.3	29.3	4.9	0.3
	OTHER	65.1	0.5	8.7	22.8	74.4	126.6	109.2	53.1	9.9	0.9
1995	TOTAL	59.5	1.2	31.7	63.4	88.6	95.8	83.7	35.6	6.4	0.4
	WHITE	57.0	0.5	21.8	53.5	79.7	95.9	87.6	36.4	6.3	0.3
	BLACK	65.8	3.6	66.0	99.0	119.1	87.4	61.6	28.0	5.5	0.3
	OTHER	74.8	0.3	14.4	29.8	81.8	146.9	130.9	57.0	11.9	0.7
1996	TOTAL	59.5	1.0	29.3	62.2	86.4	97.3	85.4	38.0	6.8	0.3
	WHITE	56.9	0.4	20.7	51.2	76.6	97.6	88.7	38.8	6.9	0.3
	BLACK	64.5	3.0	58.9	100.0	116.4	85.6	62.8	29.2	4.9	0.3
	OTHER	85.5	0.8	16.1	38.4	102.1	166.9	147.8	66.3	13.1	1.1
1997	TOTAL	59.2	1.0	28.1	61.8	85.8	98.4	83.6	38.4	7.2	0.4
	WHITE	56.0	0.4	18.9	49.6	75.1	97.3	85.9	39.1	7.3	0.4
	BLACK	64.7	3.0	59.0	101.9	116.1	88.0	62.4	29.4	5.5	0.2
	OTHER	93.4	0.7	17.6	45.8	117.4	189.1	158.5	70.3	12.4	0.9
1998	TOTAL	60.7	0.9	26.3	64.5	88.7	101.7	86.3	40.3	7.8	0.4
	WHITE	57.2	0.4	18.1	51.1	77.1	99.9	88.8	40.5	7.8	0.4
	BLACK	67.5	2.7	53.9	108.4	123.6	92.8	63.8	33.4	6.1	0.1
	OTHER	94.6	0.6	15.2	48.5	110.2	196.5	163.5	72.4	15.4	1.1
1999	TOTAL	61.3	0.9	24.9	65.4	92.2	103.7	86.3	41.5	7.6	0.4
	WHITE	57.3	0.3	17.3	50.9	78.7	101.6	88.0	42.0	7.6	0.3
	BLACK	67.6	2.7	49.9	112.3	129.4	90.8	63.5	32.7	6.2	0.3
	OTHER	107.1	0.2	18.1	53.8	138.5	231.2	183.9	75.7	13.8	0.9
2000	TOTAL	62.2	0.7	21.4	68.5	100.1	104.2	91.8	42.0	8.3	0.5
	WHITE	59.9	0.3	15.1	55.9	87.5	103.6	96.8	44.1	8.6	0.5
	BLACK	63.7	2.0	41.0	106.0	136.9	95.1	62.2	28.7	5.7	0.4
	OTHER	87.2	0.5	14.1	57.3	107.6	139.4	139.0	68.5	14.9	0.9
2001	TOTAL	61.6	0.6	20.5	68.0	97.2	103.7	92.0	42.4	8.5	0.4
	WHITE	59.7	0.3	14.4	56.3	86.0	103.3	97.4	44.8	8.8	0.3
	BLACK	61.9	1.7	39.2	103.5	128.2	93.5	61.7	28.6	6.0	0.3
	OTHER	85.4	0.4	14.6	58.9	105.2	137.2	132.5	65.8	14.5	1.0
2002	TOTAL	61.6	0.7	18.9	66.0	95.2	105.7	92.7	43.0	8.5	0.4
	WHITE	59.4	0.3	13.6	53.8	84.7	104.0	97.7	44.9	8.7	0.4
	BLACK	60.8	1.7	34.9	101.0	119.4	96.5	60.5	29.3	6.3	0.3
	OTHER	92.8	0.3	15.4	64.9	119.7	147.9	139.5	71.0	15.0	1.1
2003	TOTAL	62.9	0.6	17.4	64.3	94.3	107.7	97.3	45.7	9.3	0.5
	WHITE	60.8	0.3	12.5	51.9	84.0	106.6	102.2	48.3	9.5	0.5
	BLACK	60.6	1.2	31.4	98.8	117.8	93.8	64.1	29.7	6.5	0.3
	OTHER	96.7	0.7	15.6	67.0	119.2	160.3	144.8	73.2	16.6	1.0
2004	TOTAL	64.9	0.6	17.5	61.7	96.7	112.0	100.9	49.2	9.7	0.6
	WHITE	63.4	0.3	13.2	52.5	87.1	111.0	106.2	52.3	9.8	0.6
	BLACK	63.0	1.3	30.3	90.0	126.5	101.7	66.7	31.5	7.1	0.4
	OTHER	89.8	0.3	14.6	49.3	92.8	151.2	140.7	72.5	19.4	1.7
2005	TOTAL	65.1	0.5	16.3	62.2	97.1	111.5	100.7	50.9	10.1	0.7
	WHITE	63.0	0.2	12.1	51.7	87.0	109.1	105.0	53.5	10.4	0.7
	BLACK	62.1	1.4	27.8	90.4	123.9	100.2	65.9	32.1	6.9	0.4
	OTHER	99.6	0.5	18.1	71.8	113.3	168.9	149.4	80.3	18.1	1.0
2006	TOTAL	65.5	0.5	16.9	62.2	99.9	110.2	99.0	50.2	9.7	0.6
	WHITE	62.9	0.2	12.4	51.9	88.6	107.5	102.2	52.7	9.6	0.6
	BLACK	64.1	1.3	28.6	90.8	129.2	101.1	67.5	32.8	7.8	0.5
	OTHER	98.0	0.7	20.6	61.5	122.1	165.1	147.1	75.6	17.0	1.1
2007	TOTAL	66.7	0.5	16.7	61.7	98.9	113.7	102.4	50.3	9.7	0.6
	WHITE	63.4	0.3	12.3	51.1	87.0	109.5	103.8	51.8	10.1	0.7
	BLACK	64.9	1.0	27.3	88.4	126.8	104.6	70.3	32.9	6.5	0.4
	OTHER	108.5	0.6	23.7	70.5	134.0	186.2	166.6	84.0	16.6	1.1
2008	TOTAL	66.0	0.4	15.5	58.5	95.8	110.8	101.9	49.7	10.9	0.7
	WHITE	63.9	0.2	11.9	49.7	85.3	109.2	105.7	51.3	11.0	0.7
	BLACK	63.8	1.0	25.7	82.7	123.6	100.9	67.6	32.9	8.3	0.5
	OTHER	95.4	0.4	13.6	49.6	111.5	159.5	155.3	79.1	18.0	1.4
2009	TOTAL	64.3	0.4	14.5	52.3	86.3	104.6	103.6	50.4	10.7	0.8
	WHITE	61.8	0.2	10.5	43.4	76.3	102.9	105.9	51.3	10.7	0.9
	BLACK	62.5	1.0	24.8	76.2	113.0	94.9	71.1	33.9	7.8	0.5
	OTHER	96.8	0.2	16.7	50.3	99.5	151.8	167.1	84.0	19.0	1.2
2010	TOTAL	62.3	0.3	12.5	47.8	82.1	103.0	101.7	49.5	11.0	0.8
	WHITE	60.6	0.1	10.0	40.4	73.6	101.7	105.7	50.4	11.1	0.8
	BLACK	60.9	0.7	20.1	69.4	108.8	97.0	71.3	35.0	7.8	0.7
	OTHER	80.6	0.3	9.4	37.1	76.2	128.6	138.8	73.8	17.7	1.4
2011	TOTAL	61.8	0.2	11.1	42.7	77.9	102.2	101.1	52.2	11.3	0.8
	WHITE	60.4	0.1	8.8	37.0	69.6	101.2	105.3	53.7	11.2	0.8
	BLACK	59.6	0.5	18.0	58.3	102.7	95.8	70.7	36.4	8.9	0.7
	OTHER	78.9	0.3	9.7	38.2	73.8	126.2	137.3	73.3	17.2	1.2

The Population Values for 1991-1999 are Based on the 1990 Census and 1995-1999 Projections of the Virginia State Data Center.
The Population Values for 2000 are Modified Year 2000 Data of the Bureau of the Census by the National Center for Health Statistics.
The Population Values for 2001-2009 are Projections Based on the Modified Year 2000 Census by the National Center for Health Statistics.
The Population Values for 2010 are estimates derived from the 2010 Census by the National Center for Health Statistics.
The Population Values for 2011 are Projections Based on the Modified Year 2010 Census by the National Center for Health Statistics.

TABLE 13
RESIDENT NON-MARITAL LIVE BIRTHS BY AGE AND RACE OF MOTHER
VIRGINIA, 1991-2011

YEAR	RACE	RESIDENT NON-MARITAL LIVE BIRTHS	AGE OF MOTHER									
			AGE < 15	AGE 15-17	AGE 18-19	AGE 20-24	AGE 25-29	AGE 30-34	AGE 35-39	AGE 40-44	AGE 45 UP	AGE UNKNOWN
1991	TOTAL	27,066	253	2,969	4,673	10,228	5,347	2,537	888	158	5	8
	WHITE	11,711	72	1,223	2,135	4,368	2,345	1,082	405	74	3	4
	BLACK	14,962	180	1,712	2,486	5,708	2,933	1,407	456	74	2	4
	OTHER	393	1	34	52	152	69	48	27	10		
1992	TOTAL	27,520	250	3,037	4,421	10,246	5,610	2,757	999	180	9	11
	WHITE	11,875	73	1,217	1,952	4,536	2,308	1,239	449	88	8	5
	BLACK	15,184	174	1,791	2,412	5,552	3,191	1,458	520	80	1	5
	OTHER	461	3	29	57	158	111	60	30	12		1
1993	TOTAL	27,421	272	3,030	4,303	10,247	5,384	2,854	1,111	205	11	4
	WHITE	12,179	74	1,246	2,072	4,567	2,332	1,267	508	106	4	3
	BLACK	14,767	198	1,741	2,191	5,515	2,947	1,511	567	91	5	1
	OTHER	475		43	40	165	105	76	36	8	2	
1994	TOTAL	27,583	239	3,232	4,613	9,941	5,253	2,883	1,220	192	5	5
	WHITE	12,946	53	1,501	2,256	4,768	2,435	1,280	550	97	2	4
	BLACK	14,143	182	1,692	2,307	5,002	2,709	1,539	629	79	3	1
	OTHER	494	4	39	50	171	109	64	41	16		
1995	TOTAL	26,961	254	3,321	4,567	9,500	5,073	2,793	1,223	214	9	7
	WHITE	12,827	65	1,454	2,332	4,547	2,406	1,294	605	112	7	5
	BLACK	13,515	187	1,807	2,168	4,743	2,535	1,405	572	95	1	2
	OTHER	619	2	60	67	210	132	94	46	7	1	
1996	TOTAL	26,592	227	3,127	4,566	9,479	4,941	2,830	1,178	215	14	15
	WHITE	12,669	60	1,432	2,262	4,528	2,358	1,308	587	120	6	8
	BLACK	13,204	161	1,630	2,221	4,707	2,429	1,423	538	82	6	7
	OTHER	719	6	65	83	244	154	99	53	13	2	
1997	TOTAL	26,893	224	3,043	4,687	9,580	5,020	2,713	1,283	260	7	76
	WHITE	12,707	59	1,332	2,310	4,521	2,351	1,297	630	142	5	60
	BLACK	13,351	161	1,644	2,281	4,736	2,493	1,310	602	107	1	16
	OTHER	835	4	67	96	323	176	106	51	11	1	
1998	TOTAL	28,057	217	2,891	4,965	10,276	5,266	2,765	1,309	281	11	76
	WHITE	13,332	63	1,314	2,404	4,876	2,531	1,286	640	148	4	66
	BLACK	13,934	149	1,510	2,444	5,125	2,563	1,394	615	121	4	9
	OTHER	791	5	67	117	275	172	85	54	12	3	1
1999	TOTAL	28,305	204	2,725	5,135	10,644	5,158	2,679	1,400	264	15	81
	WHITE	13,565	48	1,244	2,505	4,990	2,512	1,306	742	147	8	63
	BLACK	13,844	154	1,405	2,527	5,304	2,433	1,274	610	114	5	18
	OTHER	896	2	76	103	350	213	99	48	3	2	
2000	TOTAL	29,635	175	2,624	5,064	11,551	5,489	2,928	1,475	309	20	
	WHITE	14,304	45	1,175	2,497	5,473	2,680	1,468	774	179	13	
	BLACK	14,096	125	1,369	2,398	5,620	2,550	1,305	617	106	6	
	OTHER	1,235	5	80	169	458	259	155	84	24	1	
2001	TOTAL	29,922	155	2,594	4,923	11,937	5,576	2,954	1,429	339	15	
	WHITE	14,798	44	1,164	2,502	5,761	2,836	1,535	764	184	8	
	BLACK	13,924	108	1,348	2,261	5,706	2,474	1,277	604	140	6	
	OTHER	1,200	3	82	160	470	266	142	61	15	1	
2002	TOTAL	30,223	166	2,481	4,776	12,186	5,870	2,978	1,394	352	16	4
	WHITE	15,082	53	1,152	2,404	5,960	2,955	1,597	751	198	9	3
	BLACK	13,654	110	1,236	2,199	5,616	2,582	1,204	568	132	7	
	OTHER	1,487	3	93	173	610	333	177	75	22		1
2003	TOTAL	30,769	140	2,317	4,869	12,474	6,010	3,023	1,444	412	18	62
	WHITE	15,496	55	1,094	2,450	6,152	3,088	1,597	754	241	13	52
	BLACK	13,707	77	1,136	2,217	5,704	2,578	1,234	608	142	3	8
	OTHER	1,566	8	87	202	618	344	192	82	29	2	2
2004	TOTAL	32,190	146	2,422	4,828	13,012	6,668	3,176	1,500	415	22	1
	WHITE	16,810	59	1,207	2,589	6,679	3,451	1,743	841	229	11	1
	BLACK	13,928	83	1,122	2,074	5,840	2,852	1,230	567	152	8	
	OTHER	1,452	4	93	165	493	365	203	92	34	3	
2005	TOTAL	33,681	129	2,296	5,004	13,498	7,318	3,292	1,645	481	17	1
	WHITE	17,517	35	1,127	2,659	7,024	3,704	1,772	906	279	10	1
	BLACK	14,095	88	1,059	2,098	5,760	3,062	1,253	608	162	5	
	OTHER	2,069	6	110	247	714	552	267	131	40	2	
2006	TOTAL	36,290	127	2,415	5,256	14,377	8,233	3,646	1,772	438	24	2
	WHITE	19,159	38	1,183	2,778	7,571	4,318	1,987	1,021	247	14	2
	BLACK	14,896	81	1,107	2,244	6,002	3,338	1,349	612	155	8	
	OTHER	2,235	8	125	234	804	577	310	139	36	2	
2007	TOTAL	38,281	119	2,430	5,401	15,004	8,982	3,961	1,905	451	28	
	WHITE	20,110	54	1,182	2,808	7,829	4,736	2,122	1,087	272	20	
	BLACK	15,544	57	1,088	2,303	6,306	3,540	1,460	637	146	7	
	OTHER	2,627	8	160	290	869	706	379	181	33	1	
2008	TOTAL	38,201	106	2,214	5,351	14,864	9,057	4,182	1,894	501	28	4
	WHITE	20,716	41	1,123	2,868	7,853	5,016	2,394	1,110	292	16	3
	BLACK	15,564	60	994	2,292	6,344	3,554	1,503	636	169	11	1
	OTHER	1,921	5	97	191	667	487	285	148	40	1	
2009	TOTAL	37,608	104	2,071	5,064	14,496	8,781	4,479	1,946	493	39	135
	WHITE	19,994	41	1,001	2,672	7,588	4,671	2,433	1,131	310	26	121
	BLACK	15,431	60	950	2,179	6,184	3,556	1,677	660	143	11	11
	OTHER	2,183	3	120	213	724	554	369	155	40	2	3
2010	TOTAL	36,532	67	1,861	4,625	13,944	8,789	4,731	1,944	529	41	1
	WHITE	19,311	22	977	2,443	7,239	4,648	2,564	1,081	315	21	1
	BLACK	14,885	40	796	1,972	5,982	3,484	1,745	675	174	17	
	OTHER	2,336	5	88	210	723	657	422	188	40	3	
2011	TOTAL	36,390	57	1,629	4,166	13,775	9,128	4,976	2,069	552	38	
	WHITE	19,353	22	863	2,268	7,102	4,800	2,772	1,186	320	20	
	BLACK	14,674	29	676	1,686	5,983	3,645	1,777	684	181	13	
	OTHER	2,363	6	90	212	690	683	427	199	51	5	

TABLE 14
PERCENTS NON-MARITAL LIVE BIRTHS OF TOTAL LIVE BIRTHS BY AGE AND RACE
VIRGINIA, 1991-2011

YEAR	RACE	NON-MARITAL LIVE BIRTHS PERCENTS	AGE OF MOTHER								
			AGE < 15	AGE 15-17	AGE 18-19	AGE 20-24	AGE 25-29	AGE 30-34	AGE 35-39	AGE 40-44	AGE 45 UP
1991	TOTAL	28.0	96.2	81.7	64.7	40.6	18.5	11.7	10.5	11.9	21.7
	WHITE	16.8	87.8	66.4	49.0	26.2	10.7	6.3	5.9	7.2	14.3
	BLACK	63.1	100.0	97.5	89.6	71.7	48.4	39.9	37.5	34.4	100.0
	OTHER	12.3	100.0	87.2	55.3	26.3	6.8	5.0	6.6	12.0	
1992	TOTAL	28.5	97.7	83.9	64.6	41.1	19.7	12.3	11.4	13.2	20.9
	WHITE	17.0	92.4	69.3	47.9	27.4	10.9	6.9	6.4	8.2	22.2
	BLACK	64.1	100.0	98.0	90.7	71.7	52.0	40.2	40.3	40.0	25.0
	OTHER	13.6	100.0	82.9	54.3	26.1	10.1	6.0	6.7	12.6	
1993	TOTAL	29.2	97.1	84.1	66.9	43.0	20.1	12.7	12.3	14.4	21.6
	WHITE	18.1	91.4	70.0	52.3	29.0	11.7	7.2	7.1	9.5	10.5
	BLACK	64.2	99.5	98.2	91.6	73.4	51.1	40.5	40.0	41.9	62.5
	OTHER	13.9		87.8	48.2	28.9	9.6	7.2	7.7	8.8	40.0
1994	TOTAL	29.2	96.0	85.5	69.5	43.3	20.2	12.3	12.5	12.6	10.0
	WHITE	18.9	86.9	74.3	55.8	30.7	12.4	6.9	7.2	8.1	6.1
	BLACK	64.0	98.9	98.5	91.7	72.8	51.2	41.0	40.8	35.9	30.0
	OTHER	13.8	100.0	92.9	62.5	28.7	9.7	5.9	7.6	16.2	
1995	TOTAL	29.3	95.8	87.0	71.4	44.2	20.2	12.1	12.3	12.7	11.4
	WHITE	19.3	85.5	76.0	59.1	31.6	12.8	7.1	7.7	8.6	11.5
	BLACK	64.0	100.0	98.5	92.6	73.3	51.1	39.6	38.1	37.0	8.3
	OTHER	14.9	100.0	85.7	63.2	31.9	10.1	7.2	7.8	5.7	16.7
1996	TOTAL	28.9	97.8	87.9	72.2	45.4	19.7	12.1	11.0	11.9	18.4
	WHITE	19.0	93.8	78.5	59.6	33.0	12.6	7.1	6.9	8.4	10.7
	BLACK	63.6	99.4	98.7	93.1	74.5	50.5	39.6	34.1	34.9	54.5
	OTHER	15.0	100.0	82.3	60.1	29.8	10.5	6.8	7.7	9.3	22.2
1997	TOTAL	29.3	94.9	88.5	74.1	46.5	20.2	11.9	11.7	13.3	7.6
	WHITE	19.4	85.5	79.1	62.3	33.8	12.8	7.3	7.3	9.2	6.7
	BLACK	63.8	100.0	98.6	93.1	75.3	51.0	36.9	37.6	38.9	11.1
	OTHER	15.8	66.7	77.0	57.8	34.3	10.7	6.8	6.9	8.1	12.5
1998	TOTAL	29.8	99.1	89.4	74.7	48.5	20.8	11.8	11.2	13.0	12.5
	WHITE	19.9	96.9	81.0	62.6	35.7	13.7	7.1	7.1	8.9	5.6
	BLACK	63.7	100.0	98.3	93.0	76.7	50.3	38.6	33.6	38.7	66.7
	OTHER	14.7	100.0	88.2	66.1	31.2	10.2	5.3	7.0	6.9	30.0
1999	TOTAL	29.7	99.5	88.3	75.5	48.5	20.4	11.5	11.6	12.3	17.0
	WHITE	20.2	98.0	79.6	65.0	36.0	13.6	7.3	7.8	8.8	12.3
	BLACK	63.0	100.0	98.0	92.1	75.9	49.4	35.7	33.7	35.2	35.7
	OTHER	14.6	100.0	83.5	52.0	31.6	10.9	5.6	5.9	1.9	22.2
2000	TOTAL	30.0	98.3	88.7	75.9	49.9	21.4	11.8	11.4	12.4	15.2
	WHITE	20.7	93.8	79.7	65.4	38.1	14.6	7.7	7.8	9.3	12.9
	BLACK	63.2	100.0	98.4	92.9	76.1	51.5	36.3	32.7	29.9	30.0
	OTHER	16.5	100.0	87.9	62.6	33.1	11.3	7.2	8.0	11.1	9.1
2001	TOTAL	30.4	98.7	89.3	75.6	50.9	22.4	11.8	11.1	13.1	14.9
	WHITE	21.5	97.8	80.9	65.9	39.4	16.0	8.0	7.7	9.3	11.0
	BLACK	63.3	100.0	98.3	92.7	76.7	51.6	35.7	32.3	36.5	40.0
	OTHER	15.6	75.0	84.5	58.0	33.8	11.3	6.3	5.8	6.8	7.7
2002	TOTAL	30.5	98.2	90.3	76.1	51.5	23.2	11.7	10.9	13.4	12.8
	WHITE	22.0	96.4	82.7	66.8	40.5	16.7	8.2	7.7	10.0	10.0
	BLACK	62.5	100.0	99.0	92.6	76.8	51.9	34.4	30.1	32.1	36.8
	OTHER	17.0	75.0	89.4	56.7	37.5	12.7	6.8	6.2	9.3	
2003	TOTAL	30.6	95.2	90.2	78.2	52.7	23.5	11.7	11.0	14.3	12.6
	WHITE	22.2	88.7	83.4	69.3	41.9	17.2	8.2	7.5	11.0	11.7
	BLACK	63.1	100.0	98.5	92.8	77.8	52.7	34.5	32.7	33.6	17.6
	OTHER	17.0	100.0	82.1	66.9	37.0	12.4	6.9	6.6	10.9	13.3
2004	TOTAL	31.0	99.3	92.0	78.7	53.1	24.7	12.1	10.8	13.6	12.6
	WHITE	23.2	98.3	86.3	70.4	42.8	18.1	8.8	7.9	10.2	8.7
	BLACK	62.6	100.0	99.1	93.3	77.1	53.9	34.4	30.0	32.6	34.8
	OTHER	16.2	100.0	90.3	71.7	37.1	13.6	6.9	7.0	10.3	11.5
2005	TOTAL	32.2	100.0	91.1	80.0	54.6	26.5	12.8	11.6	15.2	8.3
	WHITE	24.3	100.0	85.9	72.1	44.7	19.3	9.3	8.4	11.7	6.0
	BLACK	63.8	100.0	98.2	93.6	77.6	56.3	36.2	32.3	35.1	21.7
	OTHER	20.3	100.0	84.0	75.5	44.6	18.4	8.3	8.5	12.5	11.8
2006	TOTAL	34.1	98.4	92.3	81.5	56.6	28.5	14.3	12.4	14.7	12.3
	WHITE	26.3	97.4	88.0	73.8	47.1	21.5	10.7	9.5	11.5	9.7
	BLACK	64.3	100.0	98.9	94.4	78.4	57.3	37.4	31.1	30.3	24.2
	OTHER	21.3	88.9	81.7	76.2	47.8	18.9	9.2	8.8	11.5	11.1
2007	TOTAL	35.3	100.0	93.3	82.1	58.3	30.0	15.2	13.4	15.4	14.0
	WHITE	27.5	100.0	88.6	74.3	48.7	23.1	11.5	10.4	12.4	12.7
	BLACK	65.6	100.0	99.3	94.2	80.1	58.0	39.0	32.7	34.6	29.2
	OTHER	22.4	100.0	91.4	81.0	48.7	20.6	10.0	9.8	10.4	5.6
2008	TOTAL	35.8	100.0	93.5	83.3	59.9	30.7	16.1	13.6	15.8	12.4
	WHITE	28.4	100.0	88.8	76.2	50.1	24.3	12.6	10.9	12.7	9.4
	BLACK	66.8	100.0	99.1	94.9	82.2	59.3	41.3	33.1	32.1	35.5
	OTHER	18.8	100.0	96.0	76.7	47.1	17.0	8.4	8.1	11.6	4.2
2009	TOTAL	35.8	99.0	94.7	84.5	60.5	30.3	17.1	14.2	16.1	15.7
	WHITE	28.1	97.6	90.8	77.7	50.6	23.2	13.0	11.4	14.0	13.5
	BLACK	67.0	100.0	99.4	95.5	82.9	60.0	42.8	34.8	30.2	32.4
	OTHER	20.1	100.0	92.3	78.6	48.3	18.5	10.1	8.2	10.7	9.5
2010	TOTAL	35.5	94.4	95.2	85.4	61.1	30.4	17.6	14.4	16.7	16.5
	WHITE	27.8	88.0	92.1	78.9	50.9	23.4	13.3	11.3	13.8	12.1
	BLACK	66.3	100.0	99.4	95.5	83.4	59.0	43.7	34.7	37.0	37.8
	OTHER	21.3	83.3	94.6	82.7	50.2	20.9	11.6	9.5	9.8	10.0
2011	TOTAL	35.5	100.0	95.4	86.7	62.5	31.5	18.0	15.1	16.9	14.8
	WHITE	27.8	100.0	92.7	80.5	52.2	24.0	14.0	12.1	13.9	10.7
	BLACK	66.7	100.0	99.7	97.6	85.0	61.8	43.2	35.0	33.8	29.5
	OTHER	21.5	100.0	90.9	81.2	48.9	22.1	11.6	10.0	12.1	19.2

TABLE 15
RESIDENT LIVE BIRTHS BY RACE AND SEX
BY MONTH OF DELIVERY
VIRGINIA, 2011

MONTH OF DELIVERY	LIVE BIRTHS						
	TOTAL	WHITE		BLACK		OTHER	
	BIRTHS	Male	Female	Male	Female	Male	Female
EVENTS BY MONTH	102,525	35,738	33,764	11,128	10,887	5,661	5,345
January	8,254	2,863	2,572	925	939	482	473
February	7,606	2,697	2,397	822	829	440	421
March	8,410	2,890	2,876	870	903	473	397
April	8,065	2,901	2,693	807	788	436	439
May	8,700	3,069	2,964	884	859	492	432
June	8,852	3,159	2,891	915	930	479	478
July	9,039	3,032	3,085	1,002	980	485	455
August	9,322	3,186	3,090	1,039	1,045	494	468
September	9,170	3,245	2,968	1,008	987	521	441
October	8,539	3,007	2,799	964	850	468	451
November	8,156	2,812	2,696	917	847	458	426
December	8,412	2,877	2,733	975	930	433	464
DAILY AVERAGE BY MONTH	280	98	92	30	30	15	15
January	266	92	83	30	30	16	15
February	272	96	86	29	30	16	15
March	271	93	93	28	29	15	13
April	269	97	90	27	26	15	15
May	281	99	96	29	28	16	14
June	295	105	96	31	31	16	16
July	292	98	100	32	32	16	15
August	301	103	100	34	34	16	15
September	306	108	99	34	33	17	15
October	275	97	90	31	27	15	15
November	272	94	90	31	28	15	14
December	271	93	88	31	30	14	15

Note: There was one baby born in March and one baby born in April of indeterminate sex.

TABLE 16
RESIDENT TOTAL LIVE BIRTHS
BY AGES OF PARENTS
VIRGINIA, 2011

AGE OF FATHER	TOTAL	AGE OF MOTHER									
		< 15	15-17	18-19	20-24	25-29	30-34	35-39	40-44	45 Up	Unknown
TOTAL	102,525	57	1,708	4,807	22,049	28,989	27,662	13,730	3,262	257	4
< 15	6	3	3								
15-17	359	10	216	117	13	2	1				
18-19	1,643	5	396	797	406	31	7	1			
20-24	12,197	1	305	1,847	8,063	1,629	272	72	7	1	
25-29	21,714		37	392	6,116	11,978	2,682	437	71	1	
30-34	25,844		6	96	1,803	8,595	12,984	2,155	190	15	
35-39	16,801		2	26	517	2,524	7,100	5,962	647	23	
40-44	7,388		1	9	174	752	2,071	3,063	1,268	50	
45-49	2,409			4	65	235	554	881	588	82	
50-54	757		1	3	16	71	172	265	185	44	
55-59	216				7	22	52	74	48	13	
60-64	62				1	7	12	21	15	6	
65-69	18					3	8	6		1	
70-74	2						1	1			
75-79											
80-84											
85 Up											
Unknown	1,477		11	44	404	449	341	179	41	4	4
Unstated	11,632	38	730	1,472	4,464	2,691	1,405	613	202	17	

TABLE 17
RESIDENT TEENAGE LIVE BIRTHS
BY AGES OF PARENTS
VIRGINIA, 2011

AGE OF FATHER	TOTAL	AGE OF MOTHER									
		10	11	12	13	14	15	16	17	18	19
TOTAL	6,572		1	3	11	42	228	493	987	1,754	3,053
12											
13											
14	6				2	1	1	1	1		
15	16				1	1	4	4	3	3	
16	82					2	19	15	23	16	7
17	245				1	5	27	49	72	56	35
18	491			1		2	14	63	133	154	124
19	707					2	12	60	114	230	289
20	725					1	9	33	96	206	380
21	558						1	18	63	142	334
22	404						3	6	31	109	255
23	278							6	17	75	180
24	188							2	20	46	120
25	148						2	2	4	36	104
26	94						1	3	6	19	65
27	86							2	7	26	51
28	60								7	17	36
29	41							1	2	10	28
30	38							1	4	6	27
31	21									3	18
32	20								1	3	16
33	7									3	4
34	16									5	11
35	8								1	5	2
36	13								1	4	8
37	5										5
38	1										1
39	1										1
40	2								1		1
41	3										3
42	2									1	1
43	2										2
44	1									1	
45 Up	8							1		2	5
Unknown	55						1	4	6	13	31
Unstated	2,240		1	2	7	28	134	222	374	563	909

TABLE 18
RESIDENT LIVE BIRTHS BY AGE OF FATHER
BY AGE OF MOTHER
VIRGINIA, 2011

AGE OF FATHER	TOTAL	AGE OF MOTHER																														
		<15	15-19					20-24					25-29					30-34					35-39					40 Up				
			15	16	17	18	19	20	21	22	23	24	25	26	27	28	29	30	31	32	33	34	35	36	37	38	39	40-41	42-44	45-49	50 Up	Unk
TOTAL	102,525	57	228	493	987	1,754	3,053	3,868	4,093	4,551	4,670	4,867	5,428	5,363	5,684	6,134	6,380	6,338	6,112	5,520	5,108	4,584	4,004	3,281	2,649	2,117	1,679	2,188	1,074	245	12	4
< 15	6	3	1	1	1																											
15	18	2	4	4	3	3		1				1																				
16	86	2	19	15	23	16	7	1	1		1									1												
17	255	6	27	49	72	56	35	5	2			1	1				1															
18	584	3	14	63	133	154	124	51	21	4	3	7	3	1	2						1											
19	1,059	2	12	60	114	230	289	182	60	42	18	18	7	7	4	3	4	1		1	2	2	1									
20	1,554	1	9	33	96	206	380	368	200	92	57	31	28	21	10	6	4	3	2	3	3				1							
21	2,084		1	18	63	142	334	479	409	259	130	78	54	27	19	21	16	8	6	3	3	5	2	4	1	1	1					
22	2,521		3	6	31	109	255	422	469	496	288	145	82	65	43	22	21	19	12	5	4	4	6	6	3	2		3				
23	2,877			6	17	75	180	305	436	551	488	300	164	99	70	53	44	30	15	14	3	12	5	6	3			1				
24	3,161			2	20	46	120	228	311	470	537	514	349	181	94	69	67	46	29	19	11	13	7	10	11		3	2	1	1		
25	3,597		2	2	4	36	104	178	276	366	455	576	577	356	194	144	93	67	52	29	28	13	17	11	4	2	3	5	3			
26	4,046		1	3	6	19	65	128	199	305	411	525	666	636	360	206	143	111	64	53	39	26	27	14	12	10	10	5	2			
27	4,241			2	7	26	51	89	142	215	295	389	556	640	705	416	193	147	116	71	61	42	25	13	20	5	3	10	2			
28	4,786				7	17	36	83	113	148	215	304	451	583	763	778	477	268	145	121	74	62	45	33	22	13	9	11	7	1		
29	5,044			1	2	10	28	58	98	121	184	243	353	460	597	784	847	489	254	158	113	79	51	36	29	18	5	20	6			
30	5,392			1	4	6	27	49	55	108	148	209	267	362	494	648	856	882	515	263	175	96	60	56	43	16	27	21	2	2		
31	5,414					3	18	27	53	76	118	151	220	271	424	507	677	826	844	476	243	155	110	79	49	41	15	20	10	1		
32	5,338				1	3	16	23	50	62	97	108	162	218	315	402	572	660	752	770	449	247	172	78	66	54	32	22	4	3		
33	5,032					3	4	9	22	48	67	105	154	161	226	331	372	508	645	709	694	418	236	128	65	51	33	28	10	5		
34	4,668					5	11	22	29	38	50	79	102	131	140	255	328	389	503	576	613	576	333	190	116	67	38	51	22	4		
35	4,133				1	5	2	13	19	31	45	52	64	91	140	172	247	348	363	413	501	545	469	267	121	87	53	55	27	2		
36	3,944				1	4	8	9	10	27	29	49	68	78	104	165	216	248	313	356	441	454	477	374	217	121	81	73	20	1		
37	3,336						5	6	10	20	29	27	40	72	80	137	155	167	251	264	308	348	417	362	270	167	76	85	33	7		
38	2,869						1	11	11	13	24	23	34	54	75	97	137	139	195	199	187	220	289	339	311	220	127	131	29	3		
39	2,519						1	5	8	8	20	18	35	45	47	78	93	117	150	148	195	230	242	224	213	241	197	146	48	9	1	
40	2,256				1		1	1	7	8	18	14	37	32	43	36	71	99	128	132	161	195	194	196	208	202	193	220	48	11		
41	1,783						3	3	6	5	10	15	24	25	15	51	68	62	82	112	119	135	160	157	151	142	132	218	80	8		
42	1,370					1	1	2	5	6	6	8	24	21	20	38	41	47	63	64	78	93	107	118	127	124	113	172	86	5		
43	1,098						2	2	4	10	7	11	14	16	23	22	32	34	50	58	60	83	95	83	91	71	76	155	90	9		
44	881					1		3	5	2	9	7	11	15	18	27	28	30	31	43	44	68	57	64	66	67	69	113	86	17		
45	704					1	1	1	6	6	2	6	8	6	9	23	18	25	19	32	45	38	47	54	62	62	48	93	71	21		
46	606						1	1	1	2	3	2	9	9	12	9	23	21	19	37	41	36	33	46	48	35	47	93	63	15		
47	474							1	3	4	2	4	4	10	11	13	12	19	16	22	25	30	24	33	34	42	39	55	45	26		
48	360					1		1	2	1	4	5	5	4	3	5	15	10	12	14	15	18	28	25	30	19	32	53	47	11		
49	265							1	1	1	1	4	9	1	5	5	7	12	13	5	10	20	13	22	13	26	19	40	28	9		
50	249						2	2	2	1		3	1	5	3	7	7	12	11	9	7	9	14	15	22	15	23	39	30	10		
51	175											2	1	4	1	2	11	4	10	8	7	11	13	10	15	9	17	18	21	9	2	
52	149			1				1			1		2	3	2	1	1	14	2	5	14	4	7	13	9	18	7	20	12	11	1	
53	109						1			1	1				3	3	3	4	2	8	5	6	3	8	17	5	5	11	15	7	1	
54	75								1		1			1	4	4	2	2	5	6	4	3	3	2	5	4	6	13	6	2	1	
55	65							1		1			2	2	1	1	2		2	3	4	2	2	5	4	10	6	5	8	2	2	
56	62							1			2				2	2		1	6	4	1	2	5	8	6	4	2	10	4	1	1	
57	40											1			1	1		4	2		4	3	2	1	2	2	3	8	1	4	1	
58	25									1			1	1		1	1		1	2	3	3			1		1	3	5	1		
59	24												2				2	1	2		1	1	3	4		2	1	3	1	1		
60	18																1	1		1	1	3				2	1	3	4	1		
61	16													1			2	1		2					2		1	1	2	4		
62	14							1											1		1		2	1		4	1	2		1		
63	9														1			1						3	1		2		1			
64	5															1	1								1			1	1			
65-69	18												2			1					3	5	1	2		2	1			1		
70-79	2																		1				1									
80 Up																																
Unknown	1,477		1	4	6	13	31	58	66	93	98	89	101	85	100	91	72	95	85	46	54	61	45	43	38	25	28	23	18	4		4
Unstated	11,632	38	134	222	374	563	909	1,036	980	909	796	743	734	563	501	496	397	366	323	255	253	208	154	138	119	109	93	127	75	15	2	

NOTE: The Youngest Reported Father Was 14 in Year 2011, the Oldest 74. The Youngest Reported Mother Was 11, the Oldest 54.

TABLE 19A
RESIDENT LIVE BIRTHS BY ETHNICITY OF FATHER
BY ETHNICITY OF MOTHER
VIRGINIA, 2011

HISPANIC STATUS OF FATHER	TOTAL BIRTHS	HISPANIC STATUS OF MOTHER		
		HISPANIC	NON-HISP	UNKNOWN
ETHNICITY TOTALS	102,525	12,453	89,865	207
HISPANIC	10,745	8,178	2,548	19
NON-HISPANIC	77,677	2,640	74,943	94
UNKNOWN STATUS	2,471	219	2,202	50
UNSTATED	11,632	1,416	10,172	44

Note: Unknown Status Records Are Considered Non-Hispanic

TABLE 19B
RESIDENT LIVE BIRTHS BY ETHNICITY AND RACE OF FATHER
BY ETHNICITY AND RACE OF MOTHER
VIRGINIA, 2011

HISPANIC STATUS AND RACE OF FATHER	HISPANIC STATUS AND RACE OF MOTHER															
	RACE TOTALS				HISPANIC				NON-HISPANIC				HISPANIC STATUS UNKNOWN			
	TOTAL	WHITE	BLACK	OTHER	TOTAL	WHITE	BLACK	OTHER	TOTAL	WHITE	BLACK	OTHER	TOTAL	WHITE	BLACK	OTHER
RACE TOTALS	102,525	69,503	22,015	11,007	12,453	9,765	268	2,420	89,865	59,582	21,715	8,568	207	156	32	19
WHITE	63,492	59,707	1,401	2,384	8,467	7,995	43	429	54,908	51,605	1,356	1,947	117	107	2	8
BLACK	17,833	3,127	14,094	612	715	386	159	170	17,086	2,726	13,920	440	32	15	15	2
OTHER	9,568	1,832	269	7,467	1,855	327	8	1,520	7,699	1,498	261	5,940	14	7		7
UNSTATED	11,632	4,837	6,251	544	1,416	1,057	58	301	10,172	3,753	6,178	241	44	27	15	2
HISPANIC	10,745	8,476	416	1,853	8,178	6,529	68	1,581	2,548	1,930	348	270	19	17		2
WHITE	8,372	7,878	182	312	6,487	6,310	20	157	1,869	1,553	162	154	16	15		1
BLACK	233	76	138	19	84	31	42	11	148	44	96	8	1	1		
OTHER	2,140	522	96	1,522	1,607	188	6	1,413	531	333	90	108	2	1		1
UNSTATED																
NON-HISPANIC	77,677	54,410	14,772	8,495	2,640	2,001	138	501	74,943	52,338	14,620	7,985	94	71	14	9
WHITE	53,047	50,132	923	1,992	1,782	1,517	20	245	51,203	48,560	902	1,741	62	55	1	6
BLACK	17,257	2,995	13,681	581	621	350	116	155	16,609	2,633	13,552	424	27	12	13	2
OTHER	7,373	1,283	168	5,922	237	134	2	101	7,131	1,145	166	5,820	5	4		1
UNSTATED																
HISPANIC UNKNOWN	2,471	1,780	576	115	219	178	4	37	2,202	1,561	569	72	50	41	3	6
WHITE	2,073	1,697	296	80	198	168	3	27	1,836	1,492	292	52	39	37	1	1
BLACK	343	56	275	12	10	5	1	4	329	49	272	8	4	2	2	
OTHER	55	27	5	23	11	5		6	37	20	5	12	7	2		5
UNSTATED																
HISPANIC UNSTATED	11,632	4,837	6,251	544	1,416	1,057	58	301	10,172	3,753	6,178	241	44	27	15	2
WHITE																
BLACK																
OTHER																
UNSTATED	11,632	4,837	6,251	544	1,416	1,057	58	301	10,172	3,753	6,178	241	44	27	15	2

Note: Records Marked With Race Unknown Are Grouped With The White Race.

TABLE 20
EDUCATION OF MOTHERS FOR RESIDENT TOTAL BIRTHS AND FIRST BIRTHS BY RACE WITH PERCENT COMPLETING EACH GRADE LEVEL
VIRGINIA, 2011

RACE AND BIRTH ORDER	GROUP TOTALS	PRIMARY 0-6	PRIMARY 7-8	SECONDARY 9-11	SECONDARY 12	COLLEGE 1-3	COLLEGE 4 Up	EDUCATION UNKNOWN
NUMBER COMPLETING EACH GRADE LEVEL								
ALL BIRTHS								
TOTAL	102,525	2,309	1,118	8,249	28,954	21,646	38,610	1,639
WHITE	69,503	1,691	763	4,624	18,516	14,005	28,659	1,245
BLACK	22,015	57	178	2,853	8,488	5,975	4,248	216
OTHER	11,007	561	177	772	1,950	1,666	5,703	178
FIRST BIRTHS								
TOTAL	43,596	395	331	3,248	12,219	9,061	17,709	633
WHITE	29,906	288	213	1,857	7,933	6,014	13,110	491
BLACK	8,934	15	64	1,130	3,445	2,344	1,865	71
OTHER	4,756	92	54	261	841	703	2,734	71
PERCENT COMPLETING EACH GRADE LEVEL								
ALL BIRTHS								
TOTAL	100.0	2.3	1.1	8.0	28.2	21.1	37.7	1.6
WHITE	100.0	2.4	1.1	6.7	26.6	20.2	41.2	1.8
BLACK	100.0	0.3	0.8	13.0	38.6	27.1	19.3	1.0
OTHER	100.0	5.1	1.6	7.0	17.7	15.1	51.8	1.6
FIRST BIRTHS								
TOTAL	100.0	0.9	0.8	7.5	28.0	20.8	40.6	1.5
WHITE	100.0	1.0	0.7	6.2	26.5	20.1	43.8	1.6
BLACK	100.0	0.2	0.7	12.6	38.6	26.2	20.9	0.8
OTHER	100.0	1.9	1.1	5.5	17.7	14.8	57.5	1.5

NOTE: Records Marked With Race Unknown or With Race Unstated Are Grouped With White.

TABLE 21
EDUCATION OF FATHERS FOR RESIDENT TOTAL BIRTHS BY RACE WITH PERCENT COMPLETING EACH GRADE LEVEL
VIRGINIA, 2011

RACE OF FATHER	FATHERS TOTALS	PRIMARY 0-6	PRIMARY 7-8	SECONDARY 9-11	SECONDARY 12	COLLEGE 1-3	COLLEGE 4 Up	EDUCATION UNKNOWN
NUMBER COMPLETING EACH GRADE LEVEL								
ALL BIRTHS								
TOTAL	102,525	2,359	896	5,740	28,801	15,965	34,031	14,733
WHITE	63,492	1,734	661	3,524	18,699	10,812	25,375	2,687
BLACK	17,833	36	57	1,649	8,367	3,972	3,515	237
OTHER	9,568	589	178	567	1,735	1,181	5,141	177
UNSTATED	11,632							11,632
PERCENT COMPLETING EACH GRADE LEVEL								
ALL BIRTHS								
TOTAL	100.0	2.3	0.9	5.6	28.1	15.6	33.2	14.4
WHITE	100.0	2.7	1.0	5.6	29.5	17.0	40.0	4.2
BLACK	100.0	0.2	0.3	9.2	46.9	22.3	19.7	1.3
OTHER	100.0	6.2	1.9	5.9	18.1	12.3	53.7	1.8

NOTE: Records Marked With Race Unknown Are Grouped With White. Those With Race Unstated Are Shown Separately.

TABLE 22
RESIDENT LIVE BIRTHS WITH APGAR SCORE BY AGE OF MOTHER
VIRGINIA, 2011

AGE OF MOTHER OF INFANT	TOTAL BIRTHS	ONE MINUTE APGAR SCORE 00	01	02	03	04	05	06	07	08	09	10	Unk
TOTAL	102,525	50	783	998	842	1,068	1,474	2,089	6,210	49,370	38,082	274	1,285
< 15 Years	57					1	1	2	3	24	24		2
15-17 Years	1,708	1	15	26	20	25	27	40	100	824	587	7	36
18-19 Years	4,807	4	54	61	46	54	74	102	356	2,328	1,634	10	84
20-24 Years	22,049	11	200	258	191	269	309	474	1,457	10,760	7,697	51	372
25-29 Years	28,989	15	213	259	224	273	429	587	1,689	14,223	10,633	78	366
30-34 Years	27,662	13	181	227	228	269	385	520	1,537	13,125	10,832	80	265
35-39 Years	13,730	5	84	133	106	138	200	265	852	6,396	5,396	36	119
40-44 Years	3,262	1	33	32	24	36	46	92	202	1,572	1,179	12	33
> 44 Years	257		3	2	3	3	3	7	14	118	99		5
Age Unknown	4										1		3

AGE OF MOTHER OF INFANT	TOTAL BIRTHS	FIVE MINUTE APGAR SCORE 00	01	02	03	04	05	06	07	08	09	10	Unk
TOTAL	102,525	32	222	131	118	187	315	595	1,525	7,168	89,091	2,868	273
< 15 Years	57					1			1	2	50	3	
15-17 Years	1,708		6	4	2	5	6	6	27	120	1,471	52	9
18-19 Years	4,807	4	15	9	6	10	17	29	84	340	4,095	177	21
20-24 Years	22,049	7	58	35	21	44	74	143	341	1,447	19,149	662	68
25-29 Years	28,989	7	53	27	41	48	80	143	408	1,892	25,398	815	77
30-34 Years	27,662	8	51	34	35	41	83	154	371	1,966	24,127	743	49
35-39 Years	13,730	4	32	19	10	34	44	90	223	1,064	11,865	313	32
40-44 Years	3,262	2	6	3	3	4	9	27	67	304	2,727	98	12
> 44 Years	257		1				2	3	3	33	209	4	2
Age Unknown	4											1	3

TABLE 23
RESIDENT LIVE BIRTHS WITH APGAR SCORE BY RACE AND SEX
VIRGINIA, 2011

RACE AND SEX OF INFANT	TOTAL BIRTHS	ONE MINUTE APGAR SCORE 00	01	02	03	04	05	06	07	08	09	10	Unk
TOTAL	102,525	50	783	998	842	1,068	1,474	2,089	6,210	49,370	38,082	274	1,285
White Male	35,738	16	243	327	284	381	525	752	2,195	16,915	13,381	101	618
White Female	33,764	13	187	241	230	274	420	631	2,071	16,489	12,527	126	555
White Unknown	1		1										
Black Male	11,128	5	163	176	147	164	194	268	732	5,370	3,850	12	47
Black Female	10,887	10	119	167	116	146	201	263	668	5,373	3,766	17	41
Black Unknown													
Other Male	5,661	1	46	53	36	58	72	91	292	2,692	2,299	8	13
Other Female	5,345	5	24	34	29	45	62	84	252	2,531	2,258	10	11
Other Unknown	1										1		

RACE AND SEX OF INFANT	TOTAL BIRTHS	FIVE MINUTE APGAR SCORE 00	01	02	03	04	05	06	07	08	09	10	Unk
TOTAL	102,525	32	222	131	118	187	315	595	1,525	7,168	89,091	2,868	273
White Male	35,738	6	52	43	26	46	112	222	522	2,600	30,787	1,214	108
White Female	33,764	6	52	20	35	48	85	150	430	2,361	29,299	1,175	103
White Unknown	1	1											
Black Male	11,128	8	50	34	24	34	54	103	223	774	9,648	151	25
Black Female	10,887	8	47	22	19	37	40	72	216	771	9,459	168	28
Black Unknown													
Other Male	5,661	1	11	5	10	14	12	27	66	370	5,063	76	6
Other Female	5,345	2	10	7	4	8	12	21	68	292	4,834	84	3
Other Unknown	1										1		

TABLE 24
RESIDENT LIVE BIRTHS WITH APGAR SCORE BY WEEKS OF GESTATION
VIRGINIA, 2011

WEEKS OF GESTATION	TOTAL BIRTHS	ONE MINUTE APGAR SCORE 00	01	02	03	04	05	06	07	08	09	10	Unk
TOTAL	102,525	50	783	998	842	1,068	1,474	2,089	6,210	49,370	38,082	274	1,285
< 28 Weeks	804	9	220	142	90	67	66	66	38	31	51	1	23
28-31 Weeks	1,004	5	62	52	50	72	96	129	160	228	128		22
32-35 Weeks	4,223	6	71	96	62	101	191	263	585	1,829	920	4	95
36 Weeks	3,682	2	34	36	39	46	77	116	334	1,779	1,150	6	63
37-39 Weeks	61,700	16	230	384	361	464	653	938	3,259	29,869	24,570	171	785
40 Weeks	23,877	8	110	201	177	227	272	427	1,363	12,046	8,761	66	219
> 40 Weeks	7,170	3	56	87	63	91	119	147	468	3,570	2,489	26	51
Unknown	65	1						3	3	18	13		27

WEEKS OF GESTATION	TOTAL BIRTHS	FIVE MINUTE APGAR SCORE 00	01	02	03	04	05	06	07	08	09	10	Unk
TOTAL	102,525	32	222	131	118	187	315	595	1,525	7,168	89,091	2,868	273
< 28 Weeks	804	19	168	81	41	40	53	87	124	94	80	1	16
28-31 Weeks	1,004	1	14	9	13	16	36	71	172	277	384	2	9
32-35 Weeks	4,223	1	18	3	13	22	36	85	247	888	2,869	30	11
36 Weeks	3,682	3	3	2	5	9	16	29	85	407	3,044	71	8
37-39 Weeks	61,700	3	10	28	31	55	109	197	576	3,743	54,963	1,839	146
40 Weeks	23,877	2	6	6	10	28	51	90	227	1,330	21,377	704	46
> 40 Weeks	7,170	2	3	2	5	17	14	36	93	426	6,345	217	10
Unknown	65	1							1	3	29	4	27

TABLE 25
RESIDENT LIVE BIRTHS BY LIVE BIRTH ORDER
BY AGE AND RACE OF MOTHER
VIRGINIA, 2011

AGE AND RACE OF MOTHER	TOTAL BIRTHS	LIVE BIRTH ORDER										
		1	2	3	4	5	6	7	8	9	10 UP	UNKNOWN
TOTAL	102,525	43,596	31,962	16,616	6,315	2,275	913	388	158	93	115	94
< 15 years	57	57										
15-17 years	1,708	1,569	125	12	1							1
18-19 years	4,807	3,956	737	105	7	1						1
20-24 years	22,049	12,089	6,512	2,558	688	145	22	8	2	2	7	16
25-29 years	28,989	12,379	9,202	4,761	1,775	557	192	69	14	5	10	25
30-34 years	27,662	9,252	9,654	5,299	2,079	814	312	126	46	28	28	24
35-39 years	13,730	3,440	4,750	3,125	1,344	532	273	129	52	31	33	21
40-44 years	3,262	779	915	701	396	212	107	49	42	24	33	4
> 44 years	257	75	67	54	25	14	7	6	2	3	4	
Unknown	4			1				1				2
WHITE	69,503	29,906	22,002	11,152	4,015	1,376	538	223	95	57	71	68
< 15 years	22	22										
15-17 years	931	866	58	7								
18-19 years	2,818	2,360	403	50	4							1
20-24 years	13,597	7,762	4,045	1,403	305	60	8			2	3	9
25-29 years	20,003	8,937	6,456	3,106	1,065	290	91	28	4	1	5	20
30-34 years	19,856	6,840	6,947	3,811	1,422	521	178	68	26	15	10	18
35-39 years	9,781	2,491	3,392	2,254	939	351	174	88	34	19	25	14
40-44 years	2,304	572	650	483	264	145	80	34	29	18	25	4
> 44 years	187	56	51	37	16	9	7	4	2	2	3	
Unknown	4			1				1				2
BLACK	22,015	8,934	6,151	3,862	1,755	728	320	123	58	30	37	17
< 15 years	29	29										
15-17 years	678	611	61	4	1							1
18-19 years	1,728	1,389	288	47	3	1						
20-24 years	7,042	3,497	2,065	1,015	353	80	14	7	2		4	5
25-29 years	5,896	1,830	1,813	1,259	605	235	97	35	10	4	4	4
30-34 years	4,111	1,018	1,230	957	459	239	112	47	19	13	13	4
35-39 years	1,952	433	559	449	244	130	78	25	15	9	7	3
40-44 years	535	116	127	119	84	40	19	7	12	3	8	
> 44 years	44	11	8	12	6	3		2		1	1	
Unknown												
OTHER	11,007	4,756	3,809	1,602	545	171	55	42	5	6	7	9
< 15 years	6	6										
15-17 years	99	92	6	1								
18-19 years	261	207	46	8								
20-24 years	1,410	830	402	140	30	5		1				2
25-29 years	3,090	1,612	933	396	105	32	4	6			1	1
30-34 years	3,695	1,394	1,477	531	198	54	22	11	1		5	2
35-39 years	1,997	516	799	422	161	51	21	16	3	3	1	4
40-44 years	423	91	138	99	48	27	8	8	1	3		
> 44 years	26	8	8	5	3	2						
Unknown												

TABLE 26
RESIDENT LIVE BIRTHS BY PREVIOUS PREGNANCIES
BY AGE AND RACE OF MOTHER
VIRGINIA, 2011

AGE AND RACE OF MOTHER	TOTAL BIRTHS	PREVIOUS LIVE BIRTHS			PREVIOUS OTHER TERMINATIONS							
		NONE	PREVIOUS	UNKNOWN	NONE	1	2	3	4	5	6 UP	UNKNOWN
TOTAL	102,525	43,596	58,835	94	82,625	12,965	4,460	1,458	544	212	193	68
< 15 years	57	57			56	1						
15-17 years	1,708	1,569	138	1	1,632	68	5	2				1
18-19 years	4,807	3,956	850	1	4,428	319	48	10	1			1
20-24 years	22,049	12,089	9,944	16	18,840	2,340	598	191	35	15	18	12
25-29 years	28,989	12,379	16,585	25	23,661	3,568	1,153	349	131	60	48	19
30-34 years	27,662	9,252	18,386	24	21,718	3,842	1,375	433	166	52	60	16
35-39 years	13,730	3,440	10,269	21	10,040	2,197	946	311	139	46	37	14
40-44 years	3,262	779	2,479	4	2,084	594	306	155	62	34	24	3
> 44 years	257	75	182		164	36	29	7	10	5	6	
Unknown	4		2	2	2							2
WHITE	69,503	29,906	39,529	68	56,466	8,683	2,817	904	325	135	121	52
< 15 years	22	22			21	1						
15-17 years	931	866	65		884	44	2	1				
18-19 years	2,818	2,360	457	1	2,611	167	31	7	1			1
20-24 years	13,597	7,762	5,826	9	11,771	1,355	316	104	24	11	10	6
25-29 years	20,003	8,937	11,046	20	16,620	2,341	682	210	69	37	28	16
30-34 years	19,856	6,840	12,998	18	15,812	2,726	875	261	99	32	38	13
35-39 years	9,781	2,491	7,276	14	7,175	1,588	672	202	88	23	22	11
40-44 years	2,304	572	1,728	4	1,459	429	218	115	36	27	17	3
> 44 years	187	56	131		111	32	21	4	8	5	6	
Unknown	4		2	2	2							2
BLACK	22,015	8,934	13,064	17	17,203	2,866	1,207	437	181	55	56	10
< 15 years	29	29			29							
15-17 years	678	611	66	1	654	19	3	1				1
18-19 years	1,728	1,389	339		1,574	134	17	3				
20-24 years	7,042	3,497	3,540	5	5,839	848	251	79	11	3	6	5
25-29 years	5,896	1,830	4,062	4	4,410	896	370	127	56	18	18	1
30-34 years	4,111	1,018	3,089	4	2,946	603	338	131	55	17	20	1
35-39 years	1,952	433	1,516	3	1,376	285	160	68	38	13	10	2
40-44 years	535	116	419		344	79	62	25	19	4	2	
> 44 years	44	11	33		31	2	6	3	2			
Unknown												
OTHER	11,007	4,756	6,242	9	8,956	1,416	436	117	38	22	16	6
< 15 years	6	6			6							
15-17 years	99	92	7		94	5						
18-19 years	261	207	54		243	18						
20-24 years	1,410	830	578	2	1,230	137	31	8		1	2	1
25-29 years	3,090	1,612	1,477	1	2,631	331	101	12	6	5	2	2
30-34 years	3,695	1,394	2,299	2	2,960	513	162	41	12	3	2	2
35-39 years	1,997	516	1,477	4	1,489	324	114	41	13	10	5	1
40-44 years	423	91	332		281	86	26	15	7	3	5	
> 44 years	26	8	18		22	2	2					
Unknown												

TABLE 27
RESIDENT LIVE BIRTHS BY RACE AND SEX WITH SEX RATIOS
MALE BIRTHS TO FEMALE BIRTHS PER 100 FEMALES
VIRGINIA, 2002-2011

LIVE BIRTHS

TEN-YEAR	ALL RACES			Sex	WHITE RACE			Sex	BLACK RACE			Sex	ALL OTHER RACES			Sex
PERIOD	Total	Male	Female	Ratio	Total	Male	Female	Ratio	Total	Male	Female	Ratio	Total	Male	Female	Ratio
2002	99,235	50,488	48,746	103.6	68,658	34,869	33,788	103.2	21,834	11,230	10,604	105.9	8,743	4,389	4,354	100.8
2003	100,561	51,375	49,186	104.5	69,649	35,718	33,931	105.3	21,727	10,905	10,822	100.8	9,185	4,752	4,433	107.2
2004	103,830	53,077	50,749	104.6	72,606	37,173	35,432	104.9	22,261	11,231	11,028	101.8	8,963	4,673	4,289	109.0
2005	104,488	53,745	50,741	105.9	72,220	37,250	34,969	106.5	22,084	11,255	10,828	103.9	10,184	5,240	4,944	106.0
2006	106,474	54,622	51,851	105.3	72,808	37,313	35,495	105.1	23,170	11,864	11,306	104.9	10,495	5,445	5,050	107.8
2007	108,417	55,452	52,965	104.7	73,003	37,543	35,460	105.9	23,708	11,903	11,805	100.8	11,706	6,006	5,700	105.4
2008	106,578	54,241	52,336	103.6	73,043	37,344	35,698	104.6	23,305	11,663	11,642	100.2	10,230	5,234	4,996	104.8
2009	104,979	53,702	51,274	104.7	71,118	36,519	34,597	105.6	23,017	11,647	11,369	102.4	10,844	5,536	5,308	104.3
2010	102,934	52,824	50,108	105.4	69,524	35,692	33,830	105.5	22,442	11,503	10,939	105.2	10,968	5,629	5,339	105.4
2011	102,525	52,527	49,996	105.1	69,503	35,738	33,764	105.8	22,015	11,128	10,887	102.2	11,007	5,661	5,345	105.9

NOTE: There was 1 White births in 2002 for which sex was indeterminate

There were 1 White, 2 Black, and 1 Asian Non-Hispanic births in 2004 for which sex was indeterminate.

There was 1 White and 1 Black birth in 2005 for which sex was indeterminate. There was 1 Black birth in 2006 for which sex was indeterminate.

There was 1 White birth in 2008 for which sex was indeterminate. There were 2 White births and 1 Black birth in 2009 for which sex was indetermin

There were 2 White births in 2010 for which sex was indeterminate

There was 1 White birth and 1 Other race birth in 2011 for which sex was indeterminat

TABLE 28
RESIDENT LIVE BIRTHS WITH CONGENITAL ANOMALIES BY RACE AND SEX
WITH RATIOS OF MALE EVENTS TO FEMALE EVENTS PER 100 FEMALES
VIRGINIA, 2002-2011

CONGENITAL ANOMALIES

TEN-YEAR	ALL RACES			Sex	WHITE RACE			Sex	BLACK RACE			Sex	ALL OTHER RACES			Sex
PERIOD	Total	Male	Female	Ratio	Total	Male	Female	Ratio	Total	Male	Female	Ratio	Total	Male	Female	Ratio
2002	700	430	269	159.9	487	300	186	161.3	168	105	63	166.7	45	25	20	125.0
2003	711	400	311	128.6	501	285	216	131.9	160	85	75	113.3	50	30	20	150.0
2004	653	369	283	130.4	460	253	206	122.8	135	87	48	181.3	58	29	29	100.0
2005	584	325	258	126.0	430	249	180	138.3	111	55	56	98.2	43	21	22	95.5
2006	524	280	244	114.8	364	192	172	111.6	134	71	63	112.7	26	17	9	188.9
2007	536	312	224	139.3	381	221	160	138.1	108	65	43	151.2	47	26	21	123.8
2008	619	350	268	130.6	445	253	191	132.5	129	71	58	122.4	45	26	19	136.8
2009	635	347	286	121.3	443	246	195	126.2	145	81	64	126.6	47	20	27	74.1
2010	633	364	267	136.3	424	249	173	143.9	169	86	83	103.6	40	29	11	263.6
2011	542	302	240	125.8	356	201	155	129.7	137	76	61	124.6	49	25	24	104.2

NOTE: There was 1 White race birth with anomalies in 2002 for which sex was indeterminate.

There was 1 White female and 4 births of indeterminate sex in 2004 for which anomalies were unknown.

There was 1 White birth of indeterminate sex in 2005 for which anomalies were unknown. There was 1 White birth of indeterminate sex in 2008 for which anomalies were unknown. There were 2 White births of indeterminate sex in 2009 and 2010 for which anomalies were unknc

TABLE 29
RESIDENT TOTAL LOW WEIGHT LIVE BIRTHS BY RACE OF MOTHER
WITH PERCENTS OF TOTAL LOW WEIGHT
VIRGINIA, 1997-2011

	ALL RACES		WHITE RACE		BLACK RACE		ASIAN & PACIFIC		NATIVE AMERICAN		OTHER RACES	
YEAR	Number	Percent	Number	Percent	Number	Percent	Number	Percent	Number	Percent	Number	Percent
1997	7,081	100.0	4,066	57.4	2,641	37.3	273	3.9	17	0.2	84	1.2
1998	7,479	100.0	4,324	57.8	2,779	37.2	318	4.3	14	0.2	44	0.6
1999	7,416	100.0	4,339	58.5	2,675	36.1	319	4.3	12	0.2	71	1.0
2000	7,886	100.0	4,485	56.9	2,832	35.9	389	4.9	9	0.1	171	2.2
2001	7,816	100.0	4,490	57.4	2,783	35.6	386	4.9	15	0.2	142	1.8
2002	7,904	100.0	4,472	56.6	2,779	35.2	469	5.9	15	0.2	169	2.1
2003	8,278	100.0	4,738	57.2	2,855	34.5	479	5.8	16	0.2	190	2.3
2004	8,674	100.0	5,079	58.6	2,867	33.1	566	6.5	13	0.1	149	1.7
2005	8,594	100.0	5,062	58.9	2,816	32.8	506	5.9	16	0.2	194	2.3
2006	8,796	100.0	5,041	57.7	2,991	33.7	541	6.1	13	0.1	210	2.4
2007	9,334	100.0	5,195	55.7	3,278	35.1	634	6.8	6	0.1	221	2.4
2008	8,880	100.0	5,049	57.4	3,038	33.8	584	6.5	12	0.1	197	2.2
2009	8,800	100.0	4,947	56.2	3,033	34.5	597	6.8	8	0.1	215	2.4
2010	8,487	100.0	4,782	56.3	2,814	33.2	656	7.7	9	0.1	226	2.7
2011	8,204	100.0	4,577	55.8	2,733	33.3	659	8.0	14	0.2	221	2.7

TABLE 30
RESIDENT TEENAGE LOW WEIGHT LIVE BIRTHS BY RACE OF MOTHER
WITH PERCENTS OF TEENAGE LOW WEIGHT
VIRGINIA, 1997-2011

	ALL RACES		WHITE RACE		BLACK RACE		ASIAN & PACIFIC		NATIVE AMERICAN		OTHER RACES	
YEAR	Number	Percent	Number	Percent	Number	Percent	Number	Percent	Number	Percent	Number	Percent
1997	1,064	100.0	454	42.7	585	55.0	11	1.0	2	0.2	12	1.1
1998	1,074	100.0	482	44.9	567	52.8	21	2.0	1	0.1	3	0.3
1999	1,064	100.0	481	45.2	562	52.8	10	0.9			11	1.0
2000	1,015	100.0	415	40.9	558	55.0	21	2.1	1	0.1	20	2.0
2001	995	100.0	428	43.0	526	52.9	13	1.3	3	0.3	25	2.5
2002	974	100.0	428	43.9	511	52.5	9	0.9	2	0.2	24	2.5
2003	945	100.0	409	43.3	499	52.8	12	1.3			25	2.6
2004	970	100.0	465	47.9	477	49.2	12	1.2	1	0.1	15	1.5
2005	905	100.0	413	45.6	458	50.6	9	1.0	3	0.3	22	2.4
2006	959	100.0	446	46.8	466	48.3	10	1.0	2	0.2	35	3.6
2007	999	100.0	419	42.0	526	52.6	14	1.4			40	4.0
2008	923	100.0	433	47.6	460	49.2	9	1.0	2	0.2	19	2.0
2009	874	100.0	366	41.9	475	54.3	10	1.1			23	2.6
2010	735	100.0	324	44.1	380	51.7	4	0.5	1	0.1	26	3.5
2011	614	100.0	285	46.4	293	47.7	7	1.1	1	0.2	28	4.6

TABLE 31
RESIDENT HISPANIC LOW WEIGHT LIVE BIRTHS BY RACE OF MOTHER
WITH PERCENTS OF HISPANIC LOW WEIGHT
VIRGINIA, 1997-2011

	ALL RACES		WHITE RACE		BLACK RACE		ASIAN & PACIFIC		NATIVE AMERICAN		OTHER RACES	
YEAR	Number	Percent	Number	Percent	Number	Percent	Number	Percent	Number	Percent	Number	Percent
1997	338	100.0	283	83.7	6	1.8	2	0.6			47	13.9
1998	374	100.0	323	86.4	16	4.3	5	1.3			30	8.0
1999	382	100.0	326	85.3	6	1.6	4	1.0	3	0.8	43	11.3
2000	484	100.0	339	70.0	20	4.1	6	1.2			119	24.6
2001	530	100.0	412	77.7	7	1.3	10	1.9	3	0.6	98	18.5
2002	605	100.0	463	76.5	11	1.8	12	2.0	2	0.3	117	19.3
2003	653	100.0	495	75.8	8	1.2	3	0.5			147	22.5
2004	755	100.0	623	82.5	14	1.9	12	1.6			106	14.0
2005	798	100.0	629	78.8	16	2.0	10	1.3	2	0.3	141	17.7
2006	855	100.0	690	80.7	7	0.8	10	1.2			148	17.3
2007	967	100.0	765	79.1	19	2.0	14	1.4	1	0.1	168	17.4
2008	939	100.0	770	82.0	18	1.9	10	1.1	1	0.1	140	14.9
2009	844	100.0	674	79.9	17	2.0	6	0.7	3	0.4	144	17.1
2010	810	100.0	639	78.9	20	2.5	6	0.7			145	17.9
2011	781	100.0	619	79.3	21	2.7	3	0.4	1	0.1	137	17.5

NOTE: A Low Weight Birth Is A Birth Of Under 2,500 Grams (Approximately 5 1/2 Pounds).

TABLE 32
RESIDENT TOTAL NON-MARITAL LOW WEIGHT LIVE BIRTHS BY RACE OF MOTHER WITH PERCENTS OF TOTAL NON-MARITAL LOW WEIGHT LIVE BIRTHS
VIRGINIA, 1997-2011

	ALL RACES		WHITE RACE		BLACK RACE		ASIAN & PACIFIC		NATIVE AMERICAN		OTHER RACES	
YEAR	Number	Percent	Number	Percent	Number	Percent	Number	Percent	Number	Percent	Number	Percent
1997	3,064	100.0	1,131	36.9	1,873	61.1	27	0.9	3	0.1	30	1.0
1998	3,185	100.0	1,189	37.3	1,925	60.4	47	1.5	6	0.2	18	0.6
1999	3,053	100.0	1,193	39.1	1,798	58.9	39	1.3	2	0.1	21	0.7
2000	3,200	100.0	1,143	35.7	1,948	60.9	49	1.5	1	0.0	59	1.8
2001	3,245	100.0	1,218	37.5	1,912	58.9	44	1.4	6	0.2	65	2.0
2002	3,169	100.0	1,220	38.5	1,822	57.5	42	1.3	7	0.2	78	2.5
2003	3,346	100.0	1,288	38.5	1,931	57.7	47	1.4	4	0.1	76	2.3
2004	3,476	100.0	1,417	40.8	1,945	56.0	49	1.4	2	0.1	63	1.8
2005	3,618	100.0	1,515	41.9	1,962	54.2	43	1.2	7	0.2	91	2.5
2006	3,863	100.0	1,649	42.8	2,063	53.3	44	1.1	6	0.2	101	2.6
2007	4,221	100.0	1,711	40.6	2,337	55.3	59	1.4	4	0.1	110	2.6
2008	4,019	100.0	1,683	42.2	2,178	53.8	44	1.1	9	0.2	105	2.6
2009	3,981	100.0	1,646	41.3	2,161	54.3	56	1.4	2	0.1	116	2.9
2010	3,780	100.0	1,588	42.0	1,997	52.8	65	1.7	5	0.1	125	3.3
2011	3,642	100.0	1,515	41.6	1,957	53.7	56	1.5	4	0.1	110	3.0

TABLE 33
RESIDENT TEENAGE NON-MARITAL LOW WEIGHT LIVE BIRTHS BY RACE OF MOTHER WITH PERCENTS OF TEENAGE NON-MARITAL LOW WEIGHT LIVE BIRTHS
VIRGINIA, 1997-2011

	ALL RACES		WHITE RACE		BLACK RACE		ASIAN & PACIFIC		NATIVE AMERICAN		OTHER RACES	
YEAR	Number	Percent	Number	Percent	Number	Percent	Number	Percent	Number	Percent	Number	Percent
1997	916	100.0	340	37.1	562	61.4	7	0.8			7	0.8
1998	923	100.0	355	38.5	548	59.4	18	2.0			2	0.2
1999	904	100.0	356	39.4	532	58.8	9	1.0			7	0.8
2000	877	100.0	308	35.1	541	61.7	15	1.7	1	0.1	12	1.4
2001	846	100.0	316	37.4	504	59.6	8	0.9	2	0.2	16	1.9
2002	809	100.0	298	36.8	485	60.0	6	0.7			20	2.5
2003	809	100.0	300	37.1	482	59.6	9	1.1			18	2.2
2004	827	100.0	355	42.9	451	54.5	8	1.0			13	1.6
2005	778	100.0	318	40.9	435	55.9	6	0.8	1	0.1	18	2.3
2006	851	100.0	363	42.9	450	52.6	6	0.7	2	0.2	30	3.5
2007	865	100.0	322	37.3	501	57.9	11	1.3			31	3.6
2008	821	100.0	344	42.4	450	54.3	9	1.1	2	0.2	16	1.9
2009	801	100.0	312	39.0	462	57.7	9	1.1			18	2.2
2010	670	100.0	270	40.3	371	55.4	3	0.4	1	0.1	25	3.7
2011	561	100.0	244	43.5	286	51.0	7	1.2	1	0.2	23	4.1

TABLE 34
RESIDENT HISPANIC NON-MARITAL LOW WEIGHT LIVE BIRTHS BY RACE OF MOTHER WITH PERCENTS OF HISPANIC NON-MARITAL LOW WEIGHT LIVE BIRTHS
VIRGINIA, 1997-2011

	ALL RACES		WHITE RACE		BLACK RACE		ASIAN & PACIFIC		NATIVE AMERICAN		OTHER RACES	
YEAR	Number	Percent	Number	Percent	Number	Percent	Number	Percent	Number	Percent	Number	Percent
1997	144	100.0	113	78.5	6	4.2	1	0.7			24	16.7
1998	170	100.0	145	85.3	7	4.1	3	1.8			15	8.8
1999	174	100.0	152	87.4	4	2.3	1	0.6			17	9.8
2000	211	100.0	149	70.6	11	5.2	3	1.4			48	22.7
2001	233	100.0	177	76.0	1	0.4	3	1.3	2	0.9	50	21.5
2002	275	100.0	207	75.3	5	1.8	3	1.1			60	21.8
2003	290	100.0	211	72.8	6	2.1	1	0.3			72	24.8
2004	358	100.0	299	83.5	6	1.7	5	1.4			48	13.4
2005	400	100.0	312	78.0	5	1.3	5	1.3	1	0.3	77	19.3
2006	487	100.0	400	82.1	3	0.6	5	1.0			79	16.2
2007	528	100.0	422	79.9	12	2.3	7	1.3			87	16.5
2008	500	100.0	400	80.0	9	1.8	3	0.6	1	0.2	87	17.4
2009	439	100.0	336	76.5	11	2.5	2	0.5	1	0.2	89	20.3
2010	450	100.0	344	76.4	9	2.0	1	0.2			96	21.3
2011	424	100.0	321	75.7	15	3.5	1	0.2			87	20.5

NOTE: A Low Weight Birth Is A Birth Of Under 2,500 Grams (Approximately 5 1/2 Pounds).

TABLE 35
RESIDENT LOW WEIGHT, VERY LOW WEIGHT, AND PLURAL BIRTHS AND BIRTHS WITH CONGENITAL ANOMALIES BY RACE WITH PERCENTS OF TOTAL LIVE BIRTHS
VIRGINIA, 1991-2011

YEAR	RACE	LOW WEIGHT RESIDENT BIRTHS		VERY LOW WEIGHT RESIDENT BIRTHS		RESIDENT PLURAL BIRTHS		RESIDENT BIRTHS WITH CONGENITAL ANOMALIES		TOTAL LIVE BIRTHS
		NUMBER	PERCENT	NUMBER	PERCENT	NUMBER	PERCENT	NUMBER	PERCENT	
1991	Total	7,011	7.2	1,413	1.5	2,395	2.5	1,406	1.5	96,777
	White	3,923	5.6	699	1.0	1,669	2.4	951	1.4	69,897
	Black	2,925	12.3	697	2.9	689	2.9	427	1.8	23,693
	All Other	163	5.1	17	0.5	37	1.2	28	0.9	3,187
1992	Total	7,156	7.4	1,387	1.4	2,402	2.5	1,453	1.5	96,725
	White	3,948	5.7	654	0.9	1,644	2.4	993	1.4	69,662
	Black	3,004	12.7	703	3.0	686	2.9	425	1.8	23,671
	All Other	204	6.0	30	0.9	72	2.1	35	1.0	3,392
1993	Total	6,884	7.3	1,403	1.5	2,247	2.4	1,521	1.6	93,881
	White	3,790	5.6	701	1.0	1,538	2.3	946	1.4	67,454
	Black	2,861	12.4	663	2.9	654	2.8	533	2.3	23,016
	All Other	233	6.8	39	1.1	55	1.6	42	1.2	3,411
1994	Total	7,073	7.5	1,433	1.5	2,356	2.5	1,551	1.6	94,355
	White	4,073	5.9	728	1.1	1,655	2.4	963	1.4	68,678
	Black	2,759	12.5	675	3.1	659	3.0	553	2.5	22,103
	Other	241	6.7	30	0.8	42	1.2	35	1.0	3,574
1995	Total	7,088	7.7	1,366	1.5	2,328	2.5	1,143	1.2	91,871
	White	4,073	6.1	673	1.0	1,653	2.5	753	1.1	66,597
	Black	2,745	13.0	643	3.0	620	2.9	351	1.7	21,119
	Other	270	6.5	50	1.2	55	1.3	39	0.9	4,155
1996	Total	7,058	7.7	1,446	1.6	2,537	2.8	1,027	1.1	92,115
	White	4,158	6.2	736	1.1	1,878	2.8	704	1.1	66,559
	Black	2,541	12.2	657	3.2	569	2.7	286	1.4	20,749
	Other	359	7.5	53	1.1	90	1.9	37	0.8	4,807
1997	Total	7,081	7.7	1,444	1.6	2,664	2.9	1,151	1.3	91,664
	White	4,066	6.2	772	1.2	1,849	2.8	804	1.2	65,474
	Black	2,641	12.6	607	2.9	697	3.3	309	1.5	20,911
	Other	374	7.1	65	1.2	118	2.2	38	0.7	5,279
1998	Total	7,479	7.9	1,607	1.7	2,964	3.1	1,011	1.1	94,114
	White	4,324	6.5	830	1.2	2,162	3.2	694	1.0	66,872
	Black	2,779	12.7	711	3.3	705	3.2	277	1.3	21,868
	Other	376	7.0	66	1.2	97	1.8	40	0.7	5,374
1999	Total	7,416	7.8	1,525	1.6	2,984	3.1	873	0.9	95,207
	White	4,339	6.5	809	1.2	2,164	3.2	635	0.9	67,103
	Black	2,675	12.2	654	3.0	695	3.2	202	0.9	21,987
	Other	402	6.6	62	1.0	125	2.0	36	0.6	6,117
2000	Total	7,886	8.0	1,618	1.6	3,371	3.4	672	0.7	98,864
	White	4,485	6.5	845	1.2	2,386	3.5	466	0.7	69,090
	Black	2,832	12.7	682	3.1	803	3.6	171	0.8	22,298
	Other	569	7.6	91	1.2	182	2.4	35	0.5	7,476
2001	Total	7,816	7.9	1,650	1.7	3,224	3.3	639	0.6	98,531
	White	4,490	6.5	866	1.3	2,287	3.3	458	0.7	68,859
	Black	2,783	12.7	704	3.2	757	3.4	141	0.6	22,000
	Other	543	7.1	80	1.0	180	2.3	40	0.5	7,672
2002	Total	7,904	8.0	1,653	1.7	3,343	3.4	700	0.7	99,235
	White	4,472	6.5	814	1.2	2,391	3.5	487	0.7	68,658
	Black	2,779	12.7	750	3.4	742	3.4	168	0.8	21,834
	Other	653	7.5	89	1.0	210	2.4	45	0.5	8,743
2003	Total	8,278	8.2	1,624	1.6	3,504	3.5	711	0.7	100,561
	White	4,738	6.8	856	1.2	2,489	3.6	501	0.7	69,649
	Black	2,855	13.1	657	3.0	762	3.5	160	0.7	21,727
	Other	685	7.5	111	1.2	253	2.8	50	0.5	9,185
2004	Total	8,674	8.4	1,699	1.6	3,636	3.5	653	0.6	103,830
	White	5,079	7.0	939	1.3	2,588	3.6	460	0.6	72,606
	Black	2,867	12.9	656	2.9	782	3.5	135	0.6	22,261
	Other	728	8.1	104	1.2	266	3.0	58	0.6	8,963
2005	Total	8,594	8.2	1,749	1.7	3,721	3.6	584	0.6	104,488
	White	5,062	7.0	960	1.3	2,725	3.8	430	0.6	72,220
	Black	2,816	12.8	678	3.1	765	3.5	111	0.5	22,084
	Other	716	7.0	111	1.1	231	2.3	43	0.4	10,184
2006	Total	8,796	8.3	1,765	1.7	3,730	3.5	524	0.5	106,474
	White	5,041	6.9	906	1.2	2,625	3.6	364	0.5	72,808
	Black	2,991	12.9	728	3.1	843	3.6	134	0.6	23,171
	Other	764	7.3	131	1.2	262	2.5	26	0.2	10,495
2007	Total	9,334	8.6	1,889	1.7	3,928	3.6	536	0.5	108,417
	White	5,195	7.1	950	1.3	2,673	3.7	381	0.5	73,003
	Black	3,278	13.8	814	3.4	969	4.1	108	0.5	23,708
	Other	861	7.4	125	1.1	286	2.4	47	0.4	11,706
2008	Total	8,880	8.3	1,668	1.6	3,802	3.6	619	0.6	106,578
	White	5,049	6.9	884	1.2	2,606	3.6	445	0.6	73,043
	Black	3,038	13.0	651	2.8	872	3.7	129	0.6	23,305
	Other	793	7.8	133	1.3	324	3.2	45	0.4	10,230
2009	Total	8,800	8.4	1,732	1.6	3,908	3.7	635	0.6	104,979
	White	4,947	7.0	851	1.2	2,760	3.9	443	0.6	71,118
	Black	3,033	13.2	737	3.2	836	3.6	145	0.6	23,017
	Other	820	7.6	144	1.3	312	2.9	47	0.4	10,844
2010	Total	8,487	8.2	1,627	1.6	3,773	3.7	633	0.6	102,934
	White	4,782	6.9	805	1.2	2,599	3.7	424	0.6	69,524
	Black	2,814	12.5	680	3.0	817	3.6	169	0.8	22,442
	Other	891	8.1	142	1.3	357	3.3	40	0.4	10,968
2011	Total	8,204	8.0	1,632	1.6	3,712	3.6	542	0.5	102,525
	White	4,577	6.6	842	1.2	2,501	3.6	356	0.5	69,503
	Black	2,733	12.4	644	2.9	849	3.9	137	0.6	22,015
	Other	894	8.1	146	1.3	362	3.3	49	0.4	11,007

NOTES: A Low-Weight Birth is Defined as a Birth of Under 2,500 Grams (Approximately 5 1/2 Pounds). A Very Low-Weight Birth is Defined as a Birth of Under 1,500 Grams (Approximately 3 5/16 Pounds). A Plural Birth is Defined as a Live Birth of Two or More Fetuses. A Fetus not born alive is a Natural Fetal Death. Births With Congenital Anomalies are Unduplicated Counts of Births with One or More Specified Anomaly. They were Reported More Completely After 1988 as a Result of the Use of Check Boxes in the Format of the New Birth Certificate.

TABLE 36
RESIDENT TEENAGE LOW WEIGHT, VERY LOW WEIGHT, AND PLURAL BIRTHS AND BIRTHS WITH CONGENITAL ANOMALIES BY RACE WITH PERCENTS OF TEENAGE LIVE BIRTHS
VIRGINIA, 1991-2011

YEAR	RACE	LOW WEIGHT TEENAGE BIRTHS		VERY LOW WEIGHT TEENAGE BIRTHS		TEENAGE PLURAL BIRTHS		TEENAGE BIRTHS WITH CONGENITAL ANOMALIES		TOTAL TEENAGE BIRTHS
		NUMBER	PERCENT	NUMBER	PERCENT	NUMBER	PERCENT	NUMBER	PERCENT	
1991	Total	1,099	9.9	233	2.1	187	1.7	197	1.8	11,127
	White	479	7.6	97	1.5	98	1.6	100	1.6	6,282
	Black	608	12.9	135	2.9	85	1.8	96	2.0	4,711
	All Other	12	9.0	1	0.7	4	3.0	1	0.7	134
1992	Total	1,139	10.6	227	2.1	187	1.7	215	2.0	10,716
	White	483	8.2	96	1.6	91	1.5	111	1.9	5,911
	Black	644	13.8	129	2.8	92	2.0	103	2.2	4,662
	All Other	12	8.4	2	1.4	4	2.8	1	0.7	143
1993	Total	1,035	10.0	221	2.1	118	1.1	242	2.3	10,317
	White	455	7.8	87	1.5	53	0.9	116	2.0	5,820
	Black	567	13.0	132	3.0	63	1.4	119	2.7	4,365
	All Other	13	9.8	2	1.5	2	1.5	7	5.3	132
1994	Total	1,058	9.9	232	2.2	130	1.2	221	2.1	10,666
	White	460	7.5	86	1.4	65	1.1	103	1.7	6,122
	Black	589	13.3	145	3.3	65	1.5	117	2.6	4,418
	Other	9	7.1	1	0.8			1	0.8	126
1995	Total	1,073	10.2	203	1.9	140	1.3	189	1.8	10,479
	White	494	8.3	90	1.5	76	1.3	104	1.8	5,938
	Black	560	12.8	112	2.6	64	1.5	83	1.9	4,363
	Other	19	10.7	1	0.6			2	1.1	178
1996	Total	1,080	10.7	217	2.1	137	1.4	159	1.6	10,109
	White	499	8.8	88	1.5	62	1.1	90	1.6	5,687
	Black	566	13.5	125	3.0	75	1.8	67	1.6	4,199
	Other	15	6.7	4	1.8			2	0.9	223
1997	Total	1,064	10.6	199	2.0	186	1.9	158	1.6	9,999
	White	454	8.3	90	1.6	82	1.5	93	1.7	5,461
	Black	585	13.7	105	2.5	102	2.4	61	1.4	4,279
	Other	25	9.7	4	1.5	2	0.8	4	1.5	259
1998	Total	1,074	10.6	247	2.4	184	1.8	156	1.5	10,102
	White	482	8.7	90	1.6	103	1.9	100	1.8	5,531
	Black	567	13.1	153	3.5	81	1.9	54	1.3	4,313
	Other	25	9.7	4	1.6			2	0.8	258
1999	Total	1,064	10.5	222	2.2	152	1.5	109	1.1	10,090
	White	481	8.8	89	1.6	77	1.4	58	1.1	5,468
	Black	562	13.0	130	3.0	75	1.7	48	1.1	4,331
	Other	21	7.2	3	1.0			3	1.0	291
2000	Total	1,015	10.4	192	2.0	160	1.6	74	0.8	9,803
	White	415	7.8	69	1.3	86	1.6	42	0.8	5,339
	Black	558	13.6	118	2.9	67	1.6	29	0.7	4,098
	Other	42	11.5	5	1.4	7	1.9	3	0.8	366
2001	Total	995	10.4	197	2.1	160	1.7	75	0.8	9,577
	White	428	8.1	68	1.3	61	1.2	44	0.8	5,281
	Black	526	13.4	123	3.1	93	2.4	24	0.6	3,919
	Other	41	10.9	6	1.6	6	1.6	7	1.9	377
2002	Total	974	10.6	212	2.3	137	1.5	73	0.8	9,195
	White	428	8.5	85	1.7	73	1.4	43	0.9	5,049
	Black	511	13.7	124	3.3	62	1.7	28	0.8	3,733
	Other	35	8.5	3	0.7	2	0.5	2	0.5	413
2003	Total	945	10.6	203	2.3	154	1.7	83	0.9	8,941
	White	409	8.3	67	1.4	72	1.5	49	1.0	4,907
	Black	499	13.8	126	3.5	78	2.2	31	0.9	3,618
	Other	37	8.9	10	2.4	4	1.0	3	0.7	416
2004	Total	970	10.9	196	2.2	142	1.6	75	0.8	8,914
	White	465	9.1	98	1.9	76	1.5	43	0.8	5,138
	Black	477	13.9	93	2.7	62	1.8	30	0.9	3,439
	Other	28	8.3	5	1.5	4	1.2	2	0.6	337
2005	Total	905	10.2	197	2.2	142	1.6	63	0.7	8,905
	White	413	8.2	79	1.6	68	1.4	45	0.9	5,034
	Black	458	13.4	112	3.3	68	2.0	17	0.5	3,407
	Other	34	7.3	6	1.3	6	1.3	1	0.2	464
2006	Total	959	10.4	221	2.4	150	1.6	65	0.7	9,196
	White	446	8.7	95	1.8	75	1.5	34	0.7	5,150
	Black	466	13.0	113	3.2	71	2.0	30	0.8	3,577
	Other	47	10.0	13	2.8	4	0.9	1	0.2	469
2007	Total	999	10.7	199	2.1	160	1.7	57	0.6	9,306
	White	419	8.1	80	1.5	60	1.2	42	0.8	5,166
	Black	526	14.6	112	3.1	90	2.5	14	0.4	3,599
	Other	54	10.0	7	1.3	10	1.8	1	0.2	541
2008	Total	923	10.4	196	2.2	139	1.6	66	0.7	8,897
	White	433	8.5	87	1.7	66	1.3	46	0.9	5,067
	Black	460	13.2	100	2.9	71	2.0	19	0.5	3,475
	Other	30	8.5	9	2.5	2	0.6	1	0.3	355
2009	Total	874	10.6	176	2.1	130	1.6	63	0.8	8,284
	White	366	8.0	75	1.6	57	1.2	39	0.9	4,582
	Black	475	14.4	96	2.9	64	1.9	21	0.6	3,298
	Other	33	8.2	5	1.2	9	2.2	3	0.7	404
2010	Total	735	9.9	162	2.2	151	2.0	55	0.7	7,444
	White	324	7.7	70	1.7	73	1.7	27	0.6	4,184
	Black	380	13.1	87	3.0	75	2.6	25	0.9	2,907
	Other	31	8.8	5	1.4	3	0.8	3	0.8	353
2011	Total	614	9.3	119	1.8	93	1.4	46	0.7	6,572
	White	285	7.6	41	1.1	30	0.8	23	0.6	3,771
	Black	293	12.0	71	2.9	59	2.4	21	0.9	2,435
	Other	36	9.8	7	1.9	4	1.1	2	0.5	366

NOTES: A Low-Weight Birth is Defined as a Birth of Under 2,500 Grams (Approximately 5 1/2 Pounds). A Very Low-Weight Birth is Defined as a Birth of Under 1,500 Grams (Approximately 3 5/16 Pounds). A Plural Birth is Defined as a Live Birth of Two or More Fetuses. A Fetus not born alive is a Natural Fetal Death.Births With Congenital Anomalies are Unduplicated Counts of Births with One or More Specified Anomaly. They were Reported More Completely After 1988 as a Result of the Use of Check Boxes in the Format of the New Birth Certificate.

TABLE 37
RESIDENT LIVE BIRTHS BY BIRTH WEIGHT IN GRAMS
BY AGE AND RACE OF MOTHER
VIRGINIA, 2011

AGE AND RACE OF MOTHER	TOTAL BIRTHS	BIRTH WEIGHT IN GRAMS															
		499 or Less	500 to 749	750 to 999	1,000 to 1,249	1,250 to 1,499	1,500 to 1,999	2,000 to 2,499	Total Low Weight	2,500 to 2,999	3,000 to 3,499	3,500 to 3,999	4,000 to 4,499	4,500 to 4,999	5,000 or More	Total Full Weight	Unknown
TOTAL	102,525	217	289	315	396	415	1,603	4,969	8,204	18,353	39,303	27,934	7,542	1,045	107	94,284	37
< 15	57		1		1		1	1	4	17	24	12				53	
15-17	1,708	6	4	2	10	8	33	111	174	409	709	355	53	7		1,533	1
18-19	4,807	15	10	18	21	23	85	264	436	1,115	1,942	1,085	208	18	1	4,369	2
20-24	22,049	57	78	69	104	84	334	1,149	1,875	4,526	8,835	5,317	1,318	159	8	20,163	11
25-29	28,989	57	68	87	87	117	409	1,310	2,135	4,951	11,151	8,228	2,175	309	32	26,846	8
30-34	27,662	51	73	76	94	100	397	1,233	2,024	4,455	10,412	8,074	2,316	336	38	25,631	7
35-39	13,730	27	41	46	51	55	249	668	1,137	2,279	4,996	3,916	1,212	166	18	12,587	6
40-44	3,262	4	14	11	26	25	85	203	368	540	1,150	891	255	46	10	2,892	2
45 Up	257			6	2	3	10	29	50	60	82	56	5	4		207	
Unknown	4							1	1	1	2					3	
WHITE	69,503	95	139	163	208	237	928	2,807	4,577	10,743	26,116	21,034	6,053	869	81	64,896	30
< 15	22				1			1	2	10	4	6				20	
15-17	931	2		1	2	2	16	52	75	201	395	217	36	7		856	
18-19	2,818	6	4	6	6	11	48	127	208	541	1,149	735	168	15	1	2,609	1
20-24	13,597	21	33	29	50	40	152	560	885	2,341	5,401	3,799	1,028	130	4	12,703	9
25-29	20,003	30	34	51	48	71	230	739	1,203	3,017	7,502	6,250	1,743	259	21	18,792	8
30-34	19,856	22	37	39	55	60	252	758	1,223	2,806	7,324	6,302	1,889	273	35	18,629	4
35-39	9,781	11	22	28	30	37	163	422	713	1,428	3,499	2,992	984	146	13	9,062	6
40-44	2,304	3	9	6	16	15	61	128	238	354	777	689	202	35	7	2,064	2
45 Up	187			3		1	6	19	29	44	63	44	3	4		158	
Unknown	4							1	1	1	2					3	
BLACK	22,015	101	120	127	156	140	510	1,579	2,733	5,359	8,528	4,376	894	103	19	19,279	3
< 15	29		1				1		2	7	15	5				27	
15-17	678	4	4	1	7	5	15	52	88	187	275	116	11			589	1
18-19	1,728	8	6	10	14	11	30	124	203	508	690	297	28	2		1,525	
20-24	7,042	34	41	39	51	41	165	523	894	1,876	2,803	1,225	217	22	3	6,146	2
25-29	5,896	24	24	30	35	35	133	412	693	1,336	2,301	1,263	266	27	10	5,203	
30-34	4,111	20	31	25	29	30	98	268	501	883	1,554	908	224	39	2	3,610	
35-39	1,952	10	10	14	12	9	48	147	250	448	687	442	116	7	2	1,702	
40-44	535	1	3	5	7	8	16	44	84	105	195	111	32	6	2	451	
45 Up	44			3	1	1	4	9	18	9	8	9				26	
Unknown																	
OTHER	11,007	21	30	25	32	38	165	583	894	2,251	4,659	2,524	595	73	7	10,109	4
< 15	6										5	1				6	
15-17	99				1	1	2	7	11	21	39	22	6			88	
18-19	261	1		2	1	1	7	13	25	66	103	53	12	1		235	1
20-24	1,410	2	4	1	3	3	17	66	96	309	631	293	73	7	1	1,314	
25-29	3,090	3	10	6	4	11	46	159	239	598	1,348	715	166	23	1	2,851	
30-34	3,695	9	5	12	10	10	47	207	300	766	1,534	864	203	24	1	3,392	3
35-39	1,997	6	9	4	9	9	38	99	174	403	810	482	112	13	3	1,823	
40-44	423		2		3	2	8	31	46	81	178	91	21	5	1	377	
45 Up	26				1	1		1	3	7	11	3	2			23	
Unknown																	

TABLE 38
RESIDENT LIVE BIRTHS BY BIRTH WEIGHT IN GRAMS
BY WEEKS OF GESTATION AND RACE OF MOTHER
VIRGINIA, 2011

WEEKS GESTATION AND RACE OF MOTHER	TOTAL BIRTHS	BIRTH WEIGHT IN GRAMS															
		499 or Less	500 to 749	750 to 999	1,000 to 1,249	1,250 to 1,499	1,500 to 1,999	2,000 to 2,499	Total Low Weight	2,500 to 2,999	3,000 to 3,499	3,500 to 3,999	4,000 to 4,499	4,500 to 4,999	5,000 or More	Total Full Weight	Unknown
TOTAL	102,525	217	289	315	396	415	1,603	4,969	8,204	18,353	39,303	27,934	7,542	1,045	107	94,284	37
< 28 Weeks	804	215	263	201	95	8	5	7	794	1	3	2				6	4
28-31 Weeks	1,004	1	18	98	251	268	289	30	955	16	21	11		1		49	
32-35 Weeks	4,223		1	8	46	121	999	1,742	2,917	1,004	230	56	9	2	1	1,302	4
36 Weeks	3,682				2	4	139	924	1,069	1,646	754	169	34	8	1	2,612	1
37-39 Weeks	61,700	1	5	5	1	10	153	2,047	2,222	12,885	26,445	15,892	3,693	496	60	59,471	7
40 Weeks	23,877		1	2	1	2	15	190	211	2,373	9,541	8,740	2,646	342	23	23,665	1
> 40 Weeks	7,170		1			1	2	25	29	419	2,296	3,053	1,155	196	22	7,141	
Unknown	65			1		1	1	4	7	9	13	11	5			38	20
WHITE	69,503	95	139	163	208	237	928	2,807	4,577	10,743	26,116	21,034	6,053	869	81	64,896	30
< 28 Weeks	388	94	126	105	48	5	3	2	383		3	1				4	1
28-31 Weeks	565		8	50	130	147	181	18	534	10	12	8		1		31	
32-35 Weeks	2,679		1	3	27	73	566	1,089	1,759	708	165	34	7	2	1	917	3
36 Weeks	2,393				2	2	80	501	585	1,083	566	126	24	7	1	1,807	1
37-39 Weeks	41,357	1	3	3		6	86	1,072	1,171	7,367	17,520	11,907	2,951	391	43	40,179	7
40 Weeks	16,753		1	1	1	2	9	103	117	1,322	6,311	6,578	2,114	292	18	16,635	1
> 40 Weeks	5,320					1	2	21	24	247	1,530	2,371	954	176	18	5,296	
Unknown	48			1		1	1	1	4	6	9	9	3			27	17
BLACK	22,015	101	120	127	156	140	510	1,579	2,733	5,359	8,528	4,376	894	103	19	19,279	3
< 28 Weeks	351	100	115	82	43	3	2	3	348	1		1				2	1
28-31 Weeks	340	1	5	39	97	93	83	10	328	4	6	2				12	
32-35 Weeks	1,141			3	15	40	333	469	860	222	41	17	1			281	
36 Weeks	889					2	42	304	348	383	124	28	5	1		541	
37-39 Weeks	13,319			2	1	2	44	713	762	3,853	5,676	2,502	449	65	12	12,557	
40 Weeks	4,734			1			6	73	80	766	2,152	1,380	324	28	4	4,654	
> 40 Weeks	1,228							4	4	127	525	446	114	9	3	1,224	
Unknown	13							3	3	3	4		1			8	2
OTHER	11,007	21	30	25	32	38	165	583	894	2,251	4,659	2,524	595	73	7	10,109	4
< 28 Weeks	65	21	22	14	4			2	63								2
28-31 Weeks	99		5	9	24	28	25	2	93	2	3	1				6	
32-35 Weeks	403			2	4	8	100	184	298	74	24	5	1			104	1
36 Weeks	400						17	119	136	180	64	15	5			264	
37-39 Weeks	7,024		2			2	23	262	289	1,665	3,249	1,483	293	40	5	6,735	
40 Weeks	2,390							14	14	285	1,078	782	208	22	1	2,376	
> 40 Weeks	622		1						1	45	241	236	87	11	1	621	
Unknown	4											2	1			3	1

TABLE 39
RESIDENT LIVE BIRTHS BY BIRTH WEIGHT AND RACE OF MOTHER
WITH PERCENTS OF TOTAL BIRTHS
VIRGINIA, 2011

BIRTH WEIGHT	TOTAL		WHITE		BLACK		OTHER	
(In Grams)	NUMBER	PERCENT	NUMBER	PERCENT	NUMBER	PERCENT	NUMBER	PERCENT
TOTAL	102,525	100.0	69,503	100.0	22,015	100.0	11,007	100.0
LOW WEIGHT	8,204	8.0	4,577	6.6	2,733	12.4	894	8.1
Under 500 Grams	217	0.2	95	0.1	101	0.5	21	0.2
500-1499 Grams	1,415	1.4	747	1.1	543	2.5	125	1.1
1500-2499 Grams	6,572	6.4	3,735	5.4	2,089	9.5	748	6.8
FULL WEIGHT	94,284	92.0	64,896	93.4	19,279	87.6	10,109	91.8
2500-3499 Grams	57,656	56.2	36,859	53.0	13,887	63.1	6,910	62.8
3500-4499 Grams	35,476	34.6	27,087	39.0	5,270	23.9	3,119	28.3
Over 4499 Grams	1,152	1.1	950	1.4	122	0.6	80	0.7
WEIGHT UNKNOWN	37	0.0	30	0.0	3	0.0	4	0.0

TABLE 40
RESIDENT LOW WEIGHT BIRTHS BY BIRTH ORDER AND RACE OF MOTHER
WITH PERCENTS LOW WEIGHT BIRTHS OF TOTAL BIRTHS
VIRGINIA, 2011

RACE OF		BIRTH ORDER							
MOTHER	TOTAL	1	2	3	4	5	6	7 Up	Unknown
NUMBER OF LOW WEIGHT BIRTHS UNDER 2,500 GRAMS									
TOTAL	8,204	3,584	2,335	1,254	599	230	105	87	10
WHITE	4,577	2,025	1,387	667	303	110	43	35	7
BLACK	2,733	1,129	672	462	251	109	60	47	3
OTHER	894	430	276	125	45	11	2	5	
PERCENTS LOW WEIGHT BIRTHS OF TOTAL BIRTHS									
TOTAL	8.0	8.2	7.3	7.5	9.5	10.1	11.5	11.5	10.6
WHITE	6.6	6.8	6.3	6.0	7.5	8.0	8.0	7.8	10.3
BLACK	12.4	12.6	10.9	12.0	14.3	15.0	18.8	19.0	17.6
OTHER	8.1	9.0	7.2	7.8	8.3	6.4	3.6	8.3	
RATIOS OF PERCENTS OF LOW WEIGHT BIRTHS TO WHITE RACE PERCENTS OF LOW WEIGHT BIRTHS									
TOTAL	1.2	1.2	1.2	1.3	1.3	1.3	1.4	1.5	1.0
WHITE	1.0	1.0	1.0	1.0	1.0	1.0	1.0	1.0	1.0
BLACK	1.9	1.9	1.7	2.0	1.9	1.9	2.3	2.4	1.7
OTHER	1.2	1.3	1.1	1.3	1.1	0.8	0.5	1.1	

TABLE 41
RESIDENT LOW WEIGHT BIRTHS BY AGE AND RACE OF MOTHER
WITH PERCENTS LOW WEIGHT BIRTHS OF TOTAL BIRTHS
VIRGINIA, 2011

RACE OF		AGE OF MOTHER									
MOTHER	TOTAL	< 15	15-17	18-19	20-24	25-29	30-34	35-39	40-44	45 Up	Unknown
NUMBER OF LOW WEIGHT BIRTHS UNDER 2,500 GRAMS											
TOTAL	8,204	4	174	436	1,875	2,135	2,024	1,137	368	50	1
WHITE	4,577	2	75	208	885	1,203	1,223	713	238	29	1
BLACK	2,733	2	88	203	894	693	501	250	84	18	
OTHER	894		11	25	96	239	300	174	46	3	
PERCENTS LOW WEIGHT BIRTHS OF TOTAL BIRTHS											
TOTAL	8.0	7.0	10.2	9.1	8.5	7.4	7.3	8.3	11.3	19.5	25.0
WHITE	6.6	9.1	8.1	7.4	6.5	6.0	6.2	7.3	10.3	15.5	25.0
BLACK	12.4	6.9	13.0	11.7	12.7	11.8	12.2	12.8	15.7	40.9	
OTHER	8.1		11.1	9.6	6.8	7.7	8.1	8.7	10.9	11.5	
RATIOS OF PERCENTS OF LOW WEIGHT BIRTHS TO WHITE RACE PERCENTS OF LOW WEIGHT BIRTHS											
TOTAL	1.2	0.8	1.3	1.2	1.3	1.2	1.2	1.1	1.1	1.3	1.0
WHITE	1.0	1.0	1.0	1.0	1.0	1.0	1.0	1.0	1.0	1.0	1.0
BLACK	1.9	0.8	1.6	1.6	2.0	2.0	2.0	1.8	1.5	2.6	
OTHER	1.2		1.4	1.3	1.0	1.3	1.3	1.2	1.1	0.7	

TABLE 42
RESIDENT SINGLE AND PLURAL LIVE BIRTHS
BY RACE AND SEX OF INFANT
VIRGINIA, 2011

SINGLE AND PLURAL	ALL RACES			WHITE RACE			BLACK RACE			ALL OTHER RACES		
LIVE BIRTHS	Total	Male	Female	Total	Male	Female	Total	Male	Female	Total	Male	Female
TOTAL BIRTHS	102,525	52,527	49,996	69,503	35,738	33,764	22,015	11,128	10,887	11,007	5,661	5,345
Single Births	98,813	50,632	48,179	67,002	34,448	32,553	21,166	10,710	10,456	10,645	5,474	5,170
Born as Twins	3,603	1,848	1,755	2,415	1,252	1,163	835	411	424	353	185	168
Born as Triplets	105	45	60	82	36	46	14	7	7	9	2	7
Born as Quadruplets	4	2	2	4	2	2						
Born as Quintuplets												

Note: There was 1 Single Birth of White Race and 1 Single Birth of Other Race with Indeterminate Sex.

TABLE 43
PLURAL BIRTHS AND PLURAL LOW WEIGHT BIRTHS BY RACE
WITH PERCENTS LOW WEIGHT PLURAL OF TOTAL PLURAL
VIRGINIA, 2011

ALL	ALL RACES			WHITE RACE			BLACK RACE			ALL OTHER RACES		
PLURAL BIRTHS	Total	Male	Female	Total	Male	Female	Total	Male	Female	Total	Male	Female
Total Plural Births	3,712	1,895	1,817	2,501	1,290	1,211	849	418	431	362	187	175
Low Weight Plural Births	2,096	1,007	1,089	1,341	652	689	534	252	282	221	103	118
Percent Low Weight	56.5	53.1	59.9	53.6	50.5	56.9	62.9	60.3	65.4	61.0	55.1	67.4

TABLE 44
RESIDENT LOW WEIGHT BIRTHS, PLURAL BIRTHS, AND CONGENITAL ANOMALIES
WITH PERCENTS OF TOTAL LIVE BIRTHS
BY AGE AND RACE OF MOTHER
VIRGINIA, 2011

AGE OF MOTHER	NUMBER OF BIRTHS AND ANOMALIES											
	LOW WEIGHT BIRTHS				PLURAL BIRTHS				CONGENITAL ANOMALIES			
	Total	White	Black	Other	Total	White	Black	Other	Total	White	Black	Other
TOTAL	8,204	4,577	2,733	894	3,712	2,501	849	362	542	356	137	49
< 15 years	4	2	2									
15-19 years	610	283	291	36	93	30	59	4	46	23	21	2
15 years	29	14	13	2	4		4		4	2	2	
16 years	49	18	27	4	4	2	2		3	1	2	
17 years	96	43	48	5	16	2	12	2	5	3	2	
18 years	156	70	71	15	22	6	14	2	8	3	5	
19 years	280	138	132	10	47	20	27		26	14	10	2
20-24 years	1,875	885	894	96	527	266	227	34	125	81	40	4
25-29 years	2,135	1,203	693	239	878	576	230	72	139	99	28	12
30-34 years	2,024	1,223	501	300	1,196	863	212	121	120	75	26	19
35-39 years	1,137	713	250	174	723	533	77	113	80	58	12	10
40-44 years	368	238	84	46	233	185	30	18	28	19	7	2
> 44 years	50	29	18	3	62	48	14		3		3	
Unknown	1	1							1	1		

AGE OF MOTHER	PERCENTS OF TOTAL LIVE BIRTHS											
	LOW WEIGHT BIRTHS				PLURAL BIRTHS				CONGENITAL ANOMALIES			
	Total	White	Black	Other	Total	White	Black	Other	Total	White	Black	Other
TOTAL	8.0	6.6	12.4	8.1	3.6	3.6	3.9	3.3	0.5	0.5	0.6	0.4
< 15 years	7.0	9.1	6.9									
15-19 years	9.4	7.5	12.1	10.0	1.4	0.8	2.5	1.1	0.7	0.6	0.9	0.6
15 years	12.7	11.7	14.0	13.3	1.8		4.3		1.8	1.7	2.2	
16 years	9.9	6.9	13.4	12.5	0.8	0.8	1.0		0.6	0.4	1.0	
17 years	9.7	7.8	12.5	9.6	1.6	0.4	3.1	3.8	0.5	0.5	0.5	
18 years	8.9	7.1	10.9	13.6	1.3	0.6	2.1	1.8	0.5	0.3	0.8	
19 years	9.2	7.6	12.3	6.6	1.5	1.1	2.5		0.9	0.8	0.9	1.3
20-24 years	8.5	6.5	12.7	6.8	2.4	2.0	3.2	2.4	0.6	0.6	0.6	0.3
25-29 years	7.4	6.0	11.8	7.7	3.0	2.9	3.9	2.3	0.5	0.5	0.5	0.4
30-34 years	7.3	6.2	12.2	8.1	4.3	4.3	5.2	3.3	0.4	0.4	0.6	0.5
35-39 years	8.3	7.3	12.8	8.7	5.3	5.4	3.9	5.7	0.6	0.6	0.6	0.5
40-44 years	11.3	10.3	15.7	10.9	7.1	8.0	5.6	4.3	0.9	0.8	1.3	0.5
> 44 years	19.5	15.5	40.9	11.5	24.1	25.7	31.8		1.2		6.8	

TABLE 45
RECORDED SINGLE AND PLURAL LIVE BIRTHS
BY BIRTH WEIGHT AND RACE OF MOTHER
VIRGINIA, 2011

TYPE OF BIRTH AND RACE OF MOTHER	TOTAL BIRTHS	BIRTH WEIGHT IN GRAMS															
		499 or Less	500 to 749	750 to 999	1,000 to 1,249	1,250 to 1,499	1,500 to 1,999	2,000 to 2,499	Total Low Weight	2,500 to 2,999	3,000 to 3,499	3,500 to 3,999	4,000 to 4,499	4,500 to 4,999	5,000 or More	Total Full Weight	Unknown
TOTAL	101,032	212	288	317	383	424	1,573	4,902	8,099	18,058	38,762	27,549	7,415	1,027	100	92,911	22
Single	97,408	171	230	228	294	290	1,077	3,748	6,038	16,910	38,403	27,498	7,412	1,027	100	91,350	20
Plural	3,624	41	58	89	89	134	496	1,154	2,061	1,148	359	51	3			1,561	2
WHITE	67,905	95	135	159	196	237	901	2,714	4,437	10,437	25,527	20,633	5,933	849	74	63,453	15
Single	65,514	72	105	108	138	153	592	1,980	3,148	9,652	25,252	20,594	5,930	849	74	62,351	15
Plural	2,391	23	30	51	58	84	309	734	1,289	785	275	39	3			1,102	
BLACK	22,216	99	124	135	158	147	513	1,606	2,782	5,385	8,608	4,422	893	104	19	19,431	3
Single	21,341	82	101	101	133	110	373	1,325	2,225	5,133	8,553	4,411	893	104	19	19,113	3
Plural	875	17	23	34	25	37	140	281	557	252	55	11				318	
OTHER	10,911	18	29	23	29	40	159	582	880	2,236	4,627	2,494	589	74	7	10,027	4
Single	10,553	17	24	19	23	27	112	443	665	2,125	4,598	2,493	589	74	7	9,886	2
Plural	358	1	5	4	6	13	47	139	215	111	29	1				141	2

TABLE 46
RESIDENT SINGLE AND PLURAL LIVE BIRTHS
BY BIRTH WEIGHT AND RACE OF MOTHER
VIRGINIA, 2011

TYPE OF BIRTH AND RACE OF MOTHER	TOTAL BIRTHS	BIRTH WEIGHT IN GRAMS															
		499 or Less	500 to 749	750 to 999	1,000 to 1,249	1,250 to 1,499	1,500 to 1,999	2,000 to 2,499	Total Low Weight	2,500 to 2,999	3,000 to 3,499	3,500 to 3,999	4,000 to 4,499	4,500 to 4,999	5,000 or More	Total Full Weight	Unknown
TOTAL	102,525	217	289	315	396	415	1,603	4,969	8,204	18,353	39,303	27,934	7,542	1,045	107	94,284	37
Single	98,813	175	231	232	298	289	1,093	3,790	6,108	17,164	38,935	27,880	7,539	1,045	107	92,670	35
Plural	3,712	42	58	83	98	126	510	1,179	2,096	1,189	368	54	3			1,614	2
WHITE	69,503	95	139	163	208	237	928	2,807	4,577	10,743	26,116	21,034	6,053	869	81	64,896	30
Single	67,002	75	105	112	140	158	605	2,041	3,236	9,908	25,835	20,993	6,050	869	81	63,736	30
Plural	2,501	20	34	51	68	79	323	766	1,341	835	281	41	3			1,160	
BLACK	22,015	101	120	127	156	140	510	1,579	2,733	5,359	8,528	4,376	894	103	19	19,279	3
Single	21,166	83	101	99	132	105	374	1,305	2,199	5,111	8,473	4,364	894	103	19	18,964	3
Plural	849	18	19	28	24	35	136	274	534	248	55	12				315	
OTHER	11,007	21	30	25	32	38	165	583	894	2,251	4,659	2,524	595	73	7	10,109	4
Single	10,645	17	25	21	26	26	114	444	673	2,145	4,627	2,523	595	73	7	9,970	2
Plural	362	4	5	4	6	12	51	139	221	106	32	1				139	2

TABLE 47
RESIDENT LIVE BIRTHS BY AGE OF MOTHER BY TRIMESTER CARE BEGAN
VIRGINIA, 2011

TRIMESTER CARE BEGAN	TOTAL BIRTHS	AGE OF MOTHER									
		< 15	15-17	18-19	20-24	25-29	30-34	35-39	40-44	45 Up	Unknown
NUMBER OF RESIDENT LIVE BIRTHS											
TOTAL	102,525	57	1,708	4,807	22,049	28,989	27,662	13,730	3,262	257	4
First	84,742	34	1,211	3,703	17,413	24,359	23,608	11,520	2,688	206	
Second	10,045	15	356	752	2,961	2,723	1,969	988	264	17	
Third	2,547	4	68	157	651	694	604	294	71	3	1
None	908	2	21	68	295	212	182	95	30	3	
Unknown	4,283	2	52	127	729	1,001	1,299	833	209	28	3
PERCENTS TRIMESTER CARE BEGAN											
TOTAL	100.0	100.0	100.0	100.0	100.0	100.0	100.0	100.0	100.0	100.0	
First	82.7	59.6	70.9	77.0	79.0	84.0	85.3	83.9	82.4	80.2	
Second	9.8	26.3	20.8	15.6	13.4	9.4	7.1	7.2	8.1	6.6	
Third	2.5	7.0	4.0	3.3	3.0	2.4	2.2	2.1	2.2	1.2	25.0
None	0.9	3.5	1.2	1.4	1.3	0.7	0.7	0.7	0.9	1.2	
Unknown	4.2	3.5	3.0	2.6	3.3	3.5	4.7	6.1	6.4	10.9	

TABLE 48
RESIDENT LIVE BIRTHS BY BIRTH ORDER BY TRIMESTER CARE BEGAN
VIRGINIA, 2011

TRIMESTER CARE BEGAN	TOTAL BIRTHS	BIRTH ORDER									
		1	2	3	4	5	6	7	8	9 Up	Unknown
TOTAL	102,525	43,596	31,962	16,616	6,315	2,275	913	388	158	208	94
First	84,742	36,419	26,705	13,605	5,069	1,727	651	270	122	145	29
Second	10,045	3,932	2,851	1,826	798	330	178	68	20	36	6
Third	2,547	1,007	731	445	185	90	45	25	8	9	2
None	908	253	273	189	85	52	23	15	3	11	4
Unknown	4,283	1,985	1,402	551	178	76	16	10	5	7	53

TABLE 49
RESIDENT LIVE BIRTHS BY AGE OF MOTHER BY NUMBER OF PRENATAL VISITS
VIRGINIA, 2011

NUMBER OF VISITS	TOTAL BIRTHS	AGE OF MOTHER									
		< 15	15-17	18-19	20-24	25-29	30-34	35-39	40-44	45 Up	Unknown
TOTAL	102,525	57	1,708	4,807	22,049	28,989	27,662	13,730	3,262	257	4
0	912	2	21	68	296	214	182	95	31	3	
1-4	2,448	3	65	168	697	684	505	255	65	5	1
5-9	16,612	20	384	894	3,975	4,527	4,128	2,078	554	52	
10-14	66,650	28	1,044	3,094	14,215	19,142	18,241	8,837	1,904	145	
15-19	11,758	2	137	448	2,162	3,360	3,472	1,711	444	22	
20-24	2,308	2	29	84	379	590	661	401	144	18	
25-29	452			10	66	107	117	107	42	3	
30-34	271		1	3	43	60	85	61	16	2	
35-39	97			4	8	27	27	22	6	3	
40-44	67		1	2	10	19	15	9	9	2	
45 Up	102		5	4	29	26	20	14	4		
Unknown	848		21	28	169	233	209	140	43	2	3

TABLE 50
RESIDENT LIVE BIRTHS BY EDUCATION OF MOTHER BY BIRTH ORDER
VIRGINIA, 2011

BIRTH ORDER	TOTAL BIRTHS	HIGHEST GRADE COMPLETED						
		Elementary		High School		College		Unknown
		0-6	7-8	9-11	12	1-3	4 Up	
TOTAL	102,525	2,309	1,118	8,249	28,954	21,646	38,610	1,639
1	43,596	395	331	3,248	12,219	9,061	17,709	633
2	31,962	690	278	2,165	8,674	6,501	13,147	507
3	16,616	639	254	1,492	4,882	3,675	5,421	253
4	6,315	310	135	749	2,000	1,496	1,507	118
5	2,275	149	58	317	698	530	468	55
6	913	72	31	154	270	184	179	23
7	388	32	20	64	99	94	68	11
8	158	12	5	23	41	39	33	5
9	93	6	1	16	31	21	17	1
10 Up	115	2	3	20	31	35	20	4
Unknown	94	2	2	1	9	10	41	29

TABLE 51
RESIDENT LIVE BIRTHS BY EDUCATION OF MOTHER BY TRIMESTER CARE BEGAN
VIRGINIA, 2011

TRIMESTER CARE BEGAN	TOTAL BIRTHS	HIGHEST GRADE COMPLETED						
		Elementary		High School		College		Unknown
		0-6	7-8	9-11	12	1-3	4 Up	
TOTAL	102,525	2,309	1,118	8,249	28,954	21,646	38,610	1,639
First	84,742	1,592	759	6,044	23,555	18,469	33,416	907
Second	10,045	521	241	1,553	3,601	1,998	1,973	158
Third	2,547	114	56	329	792	440	720	96
None	908	60	31	184	313	147	103	70
Unknown	4,283	22	31	139	693	592	2,398	408

TABLE 52
RESIDENT LIVE BIRTHS BY EDUCATION OF MOTHER BY NUMBER OF PRENATAL VISITS
VIRGINIA, 2011

NUMBER OF PRENATAL VISITS	TOTAL BIRTHS	HIGHEST GRADE COMPLETED						
		Elementary		High School		College		Unknown
		0-6	7-8	9-11	12	1-3	4 Up	
TOTAL	102,525	2,309	1,118	8,249	28,954	21,646	38,610	1,639
0	912	61	31	184	314	147	105	70
1-4	2,448	125	69	413	842	431	479	89
5-9	16,612	656	297	1,816	4,797	3,261	5,351	434
10-14	66,650	1,219	619	4,895	19,250	14,231	25,612	824
15-19	11,758	195	71	666	2,857	2,625	5,267	77
20-24	2,308	27	11	161	516	543	1,043	7
25-29	452	6	1	27	90	108	219	1
30-34	271	3		12	54	83	119	
35-39	97		2	4	19	36	35	1
40-44	67		2	4	11	17	32	1
45 Up	102		1	14	27	23	37	
Unknown	848	17	14	53	177	141	311	135

TABLE 53
RESIDENT LIVE BIRTHS BY ALCOHOL USE OR NON-USE BY MOTHER
BY MEDICAL HISTORY OF THE PREGNANCY
VIRGINIA, 2011

DUPLICATED AND UNDUPLICATED	TOTAL		DRINKERS		NON-DRINKERS		UNKNOWN	
COUNTS WITH MEDICAL HISTORY	Number	Percent	Number	Percent	Number	Percent	Number	Percent
RESIDENT LIVE BIRTHS	102,525		561		101,959		5	
UNDUPLICATED COUNT WITH MEDICAL HISTORY	29,838		207		29,631			
RECORDS WITH NO MEDICAL HISTORY INDICATED	69,841		354		69,487			
RECORDS WITH UNKNOWN MEDICAL HISTORY	2,846				2,841		5	
PERCENT UNDUPLICATED COUNT OF LIVE BIRTHS	29.1		36.9		29.1			
DUPLICATED COUNT WITH MEDICAL HISTORY	38,854	100.0	262	100.0	38,592	100.0		
Anemia (Hct < 30/Hgb < 10)	3,088	7.9	24	9.2	3,064	7.9		
Cardiac Disease	314	0.8			314	0.8		
Acute or Chronic Lung Disease	1,336	3.4	17	6.5	1,319	3.4		
Diabetes	4,269	11.0	20	7.6	4,249	11.0		
Genital Herpes	1,382	3.6	8	3.1	1,374	3.6		
Hydramnios/Oligohydramnios	1,224	3.2	8	3.1	1,216	3.2		
Hemoglobinopathy	215	0.6			215	0.6		
Hypertension, Chronic	1,278	3.3	4	1.5	1,274	3.3		
Hypertension, Pregnancy Associated	3,477	8.9	13	5.0	3,464	9.0		
Eclampsia	543	1.4	7	2.7	536	1.4		
Incompetent Cervix	269	0.7	1	0.4	268	0.7		
Previous Infant 4000+ Grams	529	1.4	3	1.1	526	1.4		
Previous Preterm or Small-For-Gestational-Age Infant	1,085	2.8	8	3.1	1,077	2.8		
Renal Disease	174	0.4	1	0.4	173	0.4		
RH Sensitization	1,044	2.7	13	5.0	1,031	2.7		
Uterine Bleeding	145	0.4	2	0.8	143	0.4		
Maternal Infection	12,898	33.2	99	37.8	12,799	33.2		
Other	5,584	14.4	34	13.0	5,550	14.4		

TABLE 54
RESIDENT LIVE BIRTHS BY ALCOHOL USE OR NON-USE BY MOTHER
BY EVENTS OF LABOR AND DELIVERY
VIRGINIA, 2011

DUPLICATED AND UNDUPLICATED	TOTAL		DRINKERS		NON-DRINKERS		UNKNOWN	
COUNTS OF EVENTS	Number	Percent	Number	Percent	Number	Percent	Number	Percent
RESIDENT LIVE BIRTHS	102,525		561		101,959		5	
UNDUPLICATED COUNT OF EVENTS	19,049		132		18,917			
RECORDS WITH NO EVENTS INDICATED	80,630		429		80,201			
RECORDS WITH UNKNOWN EVENTS	2,846				2,841		5	
PERCENT UNDUPLICATED COUNT OF LIVE BIRTHS	18.6		23.5		18.6			
DUPLICATED COUNT OF EVENTS	22,973	100.0	159	100.0	22,814	100.0		
Febrile (> 100F or 38C)	858	3.7	5	3.1	853	3.7		
Meconium, Moderate/Heavy	4,832	21.0	40	25.2	4,792	21.0		
Premature Rupture of Membrane (> 12 hrs)	1,579	6.9	16	10.1	1,563	6.9		
Abruptio Placenta	283	1.2	3	1.9	280	1.2		
Placenta Previa	354	1.5			354	1.6		
Other Excessive Bleeding	228	1.0			228	1.0		
Seizures During Labor	26	0.1			26	0.1		
Precipitous Labor (< 3 hrs)	1,210	5.3	14	8.8	1,196	5.2		
Prolonged Labor (> 20 hrs)	587	2.6	4	2.5	583	2.6		
Dysfunctional Labor	1,973	8.6	10	6.3	1,963	8.6		
Breech/Malpresentation	3,029	13.2	26	16.4	3,003	13.2		
Cephalopelvic Disproportion	1,023	4.5	2	1.3	1,021	4.5		
Cord Prolapse	100	0.4			100	0.4		
Anesthetic Complications	43	0.2	1	0.6	42	0.2		
Fetal Distress	3,449	15.0	18	11.3	3,431	15.0		
Other	3,399	14.8	20	12.6	3,379	14.8		

TABLE 55
RESIDENT LIVE BIRTHS BY ALCOHOL USE OR NON-USE BY MOTHER
WITH ABNORMAL CONDITIONS OF THE NEWBORN
VIRGINIA, 2011

DUPLICATED AND UNDUPLICATED COUNTS WITH CONDITIONS INDICATED	TOTAL		DRINKERS		NON-DRINKERS		UNKNOWN	
	Number	Percent	Number	Percent	Number	Percent	Number	Percent
RESIDENT TOTAL LIVE BIRTHS	102,525		561		101,959		5	
UNDUPLICATED COUNT WITH CONDITIONS INDICATED	3,367		27		3,340			
RECORDS WITH NO CONDITIONS OF NEWBORN STATED	96,311		534		95,777			
RECORDS WITH UNKNOWN CONDITIONS OF NEWBORN	2,847				2,842		5	
PERCENT UNDUPLICATED COUNT OF LIVE BIRTHS	3.3		4.8		3.3			
DUPLICATED COUNT WITH CONDITIONS INDICATED	3,530	100.0	30	100.0	3,500	100.0		
Anemia (Hct < 39/Hgb < 13)	11	0.3			11	0.3		
Birth Injury	88	2.5	1	3.3	87	2.5		
Fetal Alcohol Syndrome	1	0.0	1	3.3				
Hyaline Membrane Disease / RDS	122	3.5			122	3.5		
Meconium Aspiration Syndrome	51	1.4	1	3.3	50	1.4		
Assisted Ventilation < 30 min	1,249	35.4	8	26.7	1,241	35.5		
Assisted Ventilation > 29 min	412	11.7	4	13.3	408	11.7		
Seizures								
Infectious Condition	22	0.6	3	10.0	19	0.5		
Other	1,574	44.6	12	40.0	1,562	44.6		

TABLE 56
RESIDENT LIVE BIRTHS BY ALCOHOL USE OR NON-USE BY MOTHER
WITH CONGENITAL ANOMALIES OF THE NEWBORN
VIRGINIA, 2011

DUPLICATED AND UNDUPLICATED COUNTS WITH ANOMALIES	TOTAL		DRINKERS		NON-DRINKERS		UNKNOWN	
	Number	Percent	Number	Percent	Number	Percent	Number	Percent
RESIDENT TOTAL LIVE BIRTHS	102,525		561		101,959		5	
UNDUPLICATED COUNT WITH CONGENITAL ANOMALIES	542		9		533			
RECORDS WITH NO CONGENITAL ANOMALIES STATED	99,137		552		98,585			
RECORDS WITH UNKNOWN CONGENITAL ANOMALIES	2,846				2,841		5	
PERCENT UNDUPLICATED COUNT OF LIVE BIRTHS	0.5		1.6		0.5			
DUPLICATED COUNT WITH ANOMALIES	608	100.0	11	100.0	597	100.0		
Anencephalus	11	1.8			11	1.8		
Spina Bifida/Meningocele	8	1.3			8	1.3		
Hydrocephalus	12	2.0			12	2.0		
Microcephalus	2	0.3	1	9.1	1	0.2		
Other Central Nervous System Anomalies	5	0.8	1	9.1	4	0.7		
Heart Malformations	67	11.0			67	11.2		
Other Circulatory/Respiratory Anomalies	15	2.5			15	2.5		
Rectal Atresia/Stenosis	4	0.7			4	0.7		
Tracheo-Esophageal Fistula/Esophageal Atresia	4	0.7			4	0.7		
Omphalocele/Gastroschisis	17	2.8			17	2.8		
Other Gastrointestinal Anomalies	15	2.5	1	9.1	14	2.3		
Malformed Genitalia	23	3.8	1	9.1	22	3.7		
Renal Agenesis	17	2.8			17	2.8		
Other Urogenital Anomalies	22	3.6			22	3.7		
Cleft Lip/Palate	49	8.1	1	9.1	48	8.0		
Polydactyly/Syndactyly/Adactyly	59	9.7	1	9.1	58	9.7		
Clubfoot	43	7.1			43	7.2		
Diaphragmatic Hernia	13	2.1			13	2.2		
Other Musculoskeletal/Integumental Anomalies	48	7.9	1	9.1	47	7.9		
Down's Syndrome	20	3.3			20	3.4		
Other Chromosomal Anomalies	16	2.6	1	9.1	15	2.5		
Other Specified Anomalies	138	22.7	3	27.3	135	22.6		

TABLE 57
RESIDENT LIVE BIRTHS BY USE OR NON-USE OF ALCOHOL BY MOTHER DURING PREGNANCY
BY AGE AND RACE OF MOTHER
VIRGINIA, 2011

ALCOHOL USE CATEGORY	RACE OF MOTHER	TOTAL BIRTHS	AGE OF MOTHER													
			< 15	15	16	17	18	19	15-19	20-24	25-29	30-34	35-39	40-44	45 Up	Unknown
ALL BIRTHS	TOTAL	102,525	57	228	493	987	1,754	3,053	6,515	22,049	28,989	27,662	13,730	3,262	257	4
	WHITE	69,503	22	120	259	552	992	1,826	3,749	13,597	20,003	19,856	9,781	2,304	187	4
	BLACK	22,015	29	93	202	383	652	1,076	2,406	7,042	5,896	4,111	1,952	535	44	
	OTHER	11,007	6	15	32	52	110	151	360	1,410	3,090	3,695	1,997	423	26	
DRINKERS	TOTAL	561			2	1	1	7	11	118	151	167	90	21	3	
	WHITE	377			2	1		4	7	56	102	123	70	18	1	
	BLACK	147						1	1	61	34	32	15	3	1	
	OTHER	37					1	2	3	1	15	12	5		1	
NON-DRINKERS	TOTAL	101,959	57	227	491	986	1,753	3,046	6,503	21,930	28,837	27,495	13,640	3,241	254	2
	WHITE	69,123	22	120	257	551	992	1,822	3,742	13,541	19,900	19,733	9,711	2,286	186	2
	BLACK	21,866	29	92	202	383	652	1,075	2,404	6,980	5,862	4,079	1,937	532	43	
	OTHER	10,970	6	15	32	52	109	149	357	1,409	3,075	3,683	1,992	423	25	
UNKNOWN	TOTAL	5		1					1	1	1					2
	WHITE	3									1					2
	BLACK	2		1					1	1						
	OTHER															

TABLE 58
RESIDENT LIVE BIRTHS BY USE OF ALCOHOL PER WEEK BY MOTHER DURING PREGNANCY
BY BIRTH WEIGHT OF INFANT IN GRAMS
VIRGINIA, 2011

AVERAGE NUMBER OF ALCOHOLIC DRINKS PER WEEK	TOTAL BIRTHS	BIRTH WEIGHT IN GRAMS													
		499 or Less	500 to 999	1,000 to 1,499	1,500 to 1,999	2,000 to 2,499	Total Low Weight	2,500 to 2,999	3,000 to 3,499	3,500 to 3,999	4,000 to 4,499	4,500 to 4,999	5,000 or More	Total Full Weight	Unknown
ALL BIRTHS	102,525	217	604	811	1,603	4,969	8,204	18,353	39,303	27,934	7,542	1,045	107	94,284	37
NONE	101,959	217	600	804	1,592	4,940	8,153	18,249	39,094	27,776	7,508	1,039	106	93,772	34
ONE OR MORE	566		4	7	11	29	51	104	209	158	34	6	1	512	3
1	249		3	6	4	18	31	34	84	76	22	1	1	218	
2	132				5	4	9	29	54	36	4			123	
3	68			1		5	6	16	25	18	2	1		62	
4-5	48		1		2	1	4	9	18	11	5	1		44	
6-7	14							2	8	4				14	
8 Up	49							14	18	13	1	3		49	
Unknown	6					1	1		2					2	3

TABLE 59
RESIDENT LIVE BIRTHS BY ALCOHOL USERS BY GESTATION IN WEEKS BY RACE OF MOTHER BY BIRTH WEIGHT IN GRAMS
VIRGINIA, 2011

WEEKS OF GESTATION	RACE OF MOTHER	TOTAL BIRTHS	BIRTH WEIGHT IN GRAMS												
			499 or Less	500 to 999	1,000 to 1,499	1,500 to 1,999	2,000 to 2,499	Total Low Weight	2,500 to 2,999	3,000 to 3,499	3,500 to 3,999	4,000 to 4,499	4,500 to 4,999	5,000 or More	Total Full Weight	Unknown
ALL BIRTHS	TOTAL	561		4	7	11	28	50	104	208	158	34	6	1	511	
	WHITE	377		1	5	6	13	25	59	140	121	28	4		352	
	BLACK	147		3	1	5	13	22	36	60	25	2	1	1	125	
	OTHER	37			1		2	3	9	8	12	4	1		34	
< 28 WKS	TOTAL	2		2				2								
	WHITE	1		1				1								
	BLACK	1		1				1								
	OTHER															
28-31 WKS	TOTAL	10		2	3	5		10								
	WHITE	4			1	3		4								
	BLACK	5		2	1	2		5								
	OTHER	1			1			1								
32-35 WKS	TOTAL	23			3	4	6	13	8	1	1				10	
	WHITE	16			3	2	2	7	7	1	1				9	
	BLACK	6				2	3	5	1						1	
	OTHER	1					1	1								
36 WKS	TOTAL	17				1	6	7	7	2	1				10	
	WHITE	8				1	2	3	2	2	1				5	
	BLACK	6					4	4	2						2	
	OTHER	3							3						3	
37-39 WKS	TOTAL	329					16	16	72	138	80	18	4	1	313	
	WHITE	219					9	9	40	94	61	13	2		210	
	BLACK	88					6	6	26	41	11	2	1	1	82	
	OTHER	22					1	1	6	3	8	3	1		21	
40 WKS	TOTAL	132				1		1	11	51	55	14			131	
	WHITE	92							5	33	41	13			92	
	BLACK	33				1		1	6	14	12				32	
	OTHER	7								4	2	1			7	
> 40 WKS	TOTAL	46							5	16	21	2	2		46	
	WHITE	35							4	10	17	2	2		35	
	BLACK	8							1	5	2				8	
	OTHER	3								1	2				3	
UNKNOWN	TOTAL	2			1			1	1						1	
	WHITE	2			1			1	1						1	
	BLACK															
	OTHER															

TABLE 60
RESIDENT LIVE BIRTHS BY TOBACCO USE OR NON-USE BY MOTHER
BY MEDICAL HISTORY OF THE PREGNANCY
VIRGINIA, 2011

DUPLICATED AND UNDUPLICATED COUNTS WITH MEDICAL HISTORY	TOTAL		SMOKERS		NON-SMOKERS		UNKNOWN	
	Number	Percent	Number	Percent	Number	Percent	Number	Percent
RESIDENT LIVE BIRTHS	102,525		5,016		97,406		103	
UNDUPLICATED COUNT WITH MEDICAL HISTORY	29,838		2,026		27,812			
RECORDS WITH NO MEDICAL HISTORY INDICATED	69,841		2,989		66,852			
RECORDS WITH UNKNOWN MEDICAL HISTORY	2,846		1		2,742		103	
PERCENT UNDUPLICATED COUNT OF LIVE BIRTHS	29.1		40.4		28.6			
DUPLICATED COUNT WITH MEDICAL HISTORY	38,854	100.0	2,843	100.0	36,011	100.0		
Anemia (Hct < 30/Hgb < 10)	3,088	7.9	265	9.3	2,823	7.8		
Cardiac Disease	314	0.8	46	1.6	268	0.7		
Acute or Chronic Lung Disease	1,336	3.4	178	6.3	1,158	3.2		
Diabetes	4,269	11.0	238	8.4	4,031	11.2		
Genital Herpes	1,382	3.6	108	3.8	1,274	3.5		
Hydramnios/Oligohydramnios	1,224	3.2	78	2.7	1,146	3.2		
Hemoglobinopathy	215	0.6	6	0.2	209	0.6		
Hypertension, Chronic	1,278	3.3	86	3.0	1,192	3.3		
Hypertension, Pregnancy Associated	3,477	8.9	216	7.6	3,261	9.1		
Eclampsia	543	1.4	29	1.0	514	1.4		
Incompetent Cervix	269	0.7	13	0.5	256	0.7		
Previous Infant 4000+ Grams	529	1.4	25	0.9	504	1.4		
Previous Preterm or Small-For-Gestational-Age Infant	1,085	2.8	130	4.6	955	2.7		
Renal Disease	174	0.4	13	0.5	161	0.4		
RH Sensitization	1,044	2.7	87	3.1	957	2.7		
Uterine Bleeding	145	0.4	11	0.4	134	0.4		
Maternal Infection	12,898	33.2	827	29.1	12,071	33.5		
Other	5,584	14.4	487	17.1	5,097	14.2		

TABLE 61
RESIDENT LIVE BIRTHS BY TOBACCO USE OR NON-USE BY MOTHER
BY EVENTS OF LABOR AND DELIVERY
VIRGINIA, 2011

DUPLICATED AND UNDUPLICATED COUNTS OF EVENTS	TOTAL		SMOKERS		NON-SMOKERS		UNKNOWN	
	Number	Percent	Number	Percent	Number	Percent	Number	Percent
RESIDENT LIVE BIRTHS	102,525		5,016		97,406		103	
UNDUPLICATED COUNT OF EVENTS	19,049		1,335		17,714			
RECORDS WITH NO EVENTS INDICATED	80,630		3,680		76,950			
RECORDS WITH UNKNOWN EVENTS	2,846		1		2,742		103	
PERCENT UNDUPLICATED COUNT OF LIVE BIRTHS	18.6		26.6		18.2			
DUPLICATED COUNT OF EVENTS	22,973	100.0	1,584	100.0	21,389	100.0		
Febrile (> 100F or 38C)	858	3.7	41	2.6	817	3.8		
Meconium, Moderate/Heavy	4,832	21.0	364	23.0	4,468	20.9		
Premature Rupture of Membrane (> 12 hrs)	1,579	6.9	113	7.1	1,466	6.9		
Abruptio Placenta	283	1.2	36	2.3	247	1.2		
Placenta Previa	354	1.5	15	0.9	339	1.6		
Other Excessive Bleeding	228	1.0	24	1.5	204	1.0		
Seizures During Labor	26	0.1	2	0.1	24	0.1		
Precipitous Labor (< 3 hrs)	1,210	5.3	119	7.5	1,091	5.1		
Prolonged Labor (> 20 hrs)	587	2.6	24	1.5	563	2.6		
Dysfunctional Labor	1,973	8.6	86	5.4	1,887	8.8		
Breech/Malpresentation	3,029	13.2	157	9.9	2,872	13.4		
Cephalopelvic Disproportion	1,023	4.5	46	2.9	977	4.6		
Cord Prolapse	100	0.4	6	0.4	94	0.4		
Anesthetic Complications	43	0.2	1	0.1	42	0.2		
Fetal Distress	3,449	15.0	200	12.6	3,249	15.2		
Other	3,399	14.8	350	22.1	3,049	14.3		

TABLE 62
RESIDENT LIVE BIRTHS BY TOBACCO USE OR NON-USE BY MOTHER
WITH ABNORMAL CONDITIONS OF THE NEWBORN
VIRGINIA, 2011

DUPLICATED AND UNDUPLICATED	TOTAL		SMOKERS		NON-SMOKERS		UNKNOWN	
COUNTS WITH CONDITIONS INDICATED	Number	Percent	Number	Percent	Number	Percent	Number	Percent
RESIDENT TOTAL LIVE BIRTHS	102,525		5,016		97,406		103	
UNDUPLICATED COUNT WITH CONDITIONS INDICATED	3,367		368		2,999			
RECORDS WITH NO CONDITIONS OF NEWBORN STATED	96,311		4,647		91,664			
RECORDS WITH UNKNOWN CONDITIONS OF NEWBORN	2,847		1		2,743		103	
PERCENT UNDUPLICATED COUNT OF LIVE BIRTHS	3.3		7.3		3.1			
DUPLICATED COUNT WITH CONDITIONS INDICATED	3,530	100.0	395	100.0	3,135	100.0		
Anemia (Hct < 39/Hgb < 13)	11	0.3	1	0.3	10	0.3		
Birth Injury	88	2.5	9	2.3	79	2.5		
Fetal Alcohol Syndrome	1	0.0	1	0.3				
Hyaline Membrane Disease / RDS	122	3.5	14	3.5	108	3.4		
Meconium Aspiration Syndrome	51	1.4	6	1.5	45	1.4		
Assisted Ventilation < 30 min	1,249	35.4	125	31.6	1,124	35.9		
Assisted Ventilation > 29 min	412	11.7	53	13.4	359	11.5		
Seizures								
Infectious Condition	22	0.6	4	1.0	18	0.6		
Other	1,574	44.6	182	46.1	1,392	44.4		

TABLE 63
RESIDENT LIVE BIRTHS BY TOBACCO USE OR NON-USE BY MOTHER
WITH CONGENITAL ANOMALIES OF THE NEWBORN
VIRGINIA, 2011

DUPLICATED AND UNDUPLICATED	TOTAL		SMOKERS		NON-SMOKERS		UNKNOWN	
COUNTS WITH ANOMALIES	Number	Percent	Number	Percent	Number	Percent	Number	Percent
RESIDENT TOTAL LIVE BIRTHS	102,525		5,016		97,406		103	
UNDUPLICATED COUNT WITH CONGENITAL ANOMALIES	542		37		505			
RECORDS WITH NO CONGENITAL ANOMALIES STATED	99,137		4,978		94,159			
RECORDS WITH UNKNOWN CONGENITAL ANOMALIES	2,846		1		2,742		103	
PERCENT UNDUPLICATED COUNT OF LIVE BIRTHS	0.5		0.7		0.5			
DUPLICATED COUNT WITH ANOMALIES	608	100.0	40	100.0	568	100.0		
Anencephalus	11	1.8			11	1.9		
Spina Bifida/Meningocele	8	1.3			8	1.4		
Hydrocephalus	12	2.0			12	2.1		
Microcephalus	2	0.3			2	0.4		
Other Central Nervous System Anomalies	5	0.8	2	5.0	3	0.5		
Heart Malformations	67	11.0	6	15.0	61	10.7		
Other Circulatory/Respiratory Anomalies	15	2.5			15	2.6		
Rectal Atresia/Stenosis	4	0.7			4	0.7		
Tracheo-Esophageal Fistula/Esophageal Atresia	4	0.7			4	0.7		
Omphalocele/Gastroschisis	17	2.8	2	5.0	15	2.6		
Other Gastrointestinal Anomalies	15	2.5	2	5.0	13	2.3		
Malformed Genitalia	23	3.8	3	7.5	20	3.5		
Renal Agenesis	17	2.8	2	5.0	15	2.6		
Other Urogenital Anomalies	22	3.6	1	2.5	21	3.7		
Cleft Lip/Palate	49	8.1	3	7.5	46	8.1		
Polydactyly/Syndactyly/Adactyly	59	9.7	2	5.0	57	10.0		
Clubfoot	43	7.1	2	5.0	41	7.2		
Diaphragmatic Hernia	13	2.1			13	2.3		
Other Musculoskeletal/Integumental Anomalies	48	7.9	3	7.5	45	7.9		
Down's Syndrome	20	3.3			20	3.5		
Other Chromosomal Anomalies	16	2.6			16	2.8		
Other Specified Anomalies	138	22.7	12	30.0	126	22.2		

TABLE 64
RESIDENT LIVE BIRTHS BY USE OR NON-USE OF TOBACCO BY MOTHER DURING PREGNANCY
BY AGE AND RACE OF MOTHER
VIRGINIA, 2011

TOBACCO USE CATEGORY	RACE OF MOTHER	TOTAL BIRTHS	AGE OF MOTHER													
			< 15	15	16	17	18	19	15-19	20-24	25-29	30-34	35-39	40-44	45 Up	Unknown
ALL BIRTHS	TOTAL	102,525	57	228	493	987	1,754	3,053	6,515	22,049	28,989	27,662	13,730	3,262	257	4
	WHITE	69,503	22	120	259	552	992	1,826	3,749	13,597	20,003	19,856	9,781	2,304	187	4
	BLACK	22,015	29	93	202	383	652	1,076	2,406	7,042	5,896	4,111	1,952	535	44	
	OTHER	11,007	6	15	32	52	110	151	360	1,410	3,090	3,695	1,997	423	26	
SMOKERS	TOTAL	5,016		5	17	46	109	285	462	1,865	1,494	802	321	66	6	
	WHITE	3,811		3	14	39	92	237	385	1,402	1,102	620	243	55	4	
	BLACK	1,113		1	1	6	15	44	67	438	359	168	69	10	2	
	OTHER	92		1	2	1	2	4	10	25	33	14	9	1		
NON-SMOKERS	TOTAL	97,406	57	222	476	941	1,642	2,764	6,045	20,151	27,460	26,843	13,403	3,194	251	2
	WHITE	65,598	22	117	245	513	897	1,585	3,357	12,167	18,867	19,219	9,534	2,247	183	2
	BLACK	20,893	29	91	201	377	637	1,032	2,338	6,599	5,536	3,943	1,881	525	42	
	OTHER	10,915	6	14	30	51	108	147	350	1,385	3,057	3,681	1,988	422	26	
UNKNOWN	TOTAL	103		1			3	4	8	33	35	17	6	2		2
	WHITE	94					3	4	7	28	34	17	4	2		2
	BLACK	9		1					1	5	1		2			
	OTHER															

TABLE 65
RESIDENT LIVE BIRTHS BY USE OF TOBACCO PER DAY BY MOTHER DURING PREGNANCY
BY BIRTH WEIGHT OF INFANT IN GRAMS
VIRGINIA, 2011

AVERAGE NUMBER OF CIGARETTES PER DAY	TOTAL BIRTHS	BIRTH WEIGHT IN GRAMS													
		499 or Less	500 to 999	1,000 to 1,499	1,500 to 1,999	2,000 to 2,499	Total Low Weight	2,500 to 2,999	3,000 to 3,499	3,500 to 3,999	4,000 to 4,499	4,500 to 4,999	5,000 or More	Total Full Weight	Unknown
ALL BIRTHS	102,525	217	604	811	1,603	4,969	8,204	18,353	39,303	27,934	7,542	1,045	107	94,284	37
NONE	97,406	210	563	750	1,500	4,553	7,576	16,950	37,337	27,010	7,370	1,024	106	89,797	33
ONE OR MORE	5,119	7	41	61	103	416	628	1,403	1,966	924	172	21	1	4,487	4
1-4	1,241		18	21	33	100	172	337	463	222	41	6		1,069	
5-9	1,324	3	7	9	28	107	154	351	516	252	48	3		1,170	
10-14	1,724	3	13	18	29	134	197	471	673	314	57	10	1	1,526	1
15-19	173		1	5	3	13	22	53	57	35	6			151	
20-29	598	1	2	7	8	56	74	171	240	93	19	1		524	
30 Up	45			1	2	5	8	18	12	6		1		37	
Unknown	14					1	1	2	5	2	1			10	3

TABLE 66
RESIDENT LIVE BIRTHS BY TOBACCO USERS BY GESTATION IN WEEKS BY RACE OF MOTHER BY BIRTH WEIGHT IN GRAMS
VIRGINIA, 2011

WEEKS OF GESTATION	RACE OF MOTHER	TOTAL BIRTHS	BIRTH WEIGHT IN GRAMS													
			499 or Less	500 to 999	1,000 to 1,499	1,500 to 1,999	2,000 to 2,499	Total Low Weight	2,500 to 2,999	3,000 to 3,499	3,500 to 3,999	4,000 to 4,499	4,500 to 4,999	5,000 or More	Total Full Weight	Unknown
ALL BIRTHS	TOTAL	5,016	7	40	59	103	410	619	1,382	1,923	899	170	21	1	4,396	1
	WHITE	3,811	3	21	34	67	281	406	1,008	1,483	744	150	18	1	3,404	1
	BLACK	1,113	4	18	23	36	120	201	354	406	133	17	2		912	
	OTHER	92		1	2		9	12	20	34	22	3	1		80	
< 28 WKS	TOTAL	40	7	26	6		1	40								
	WHITE	23	3	14	5		1	23								
	BLACK	17	4	12	1			17								
	OTHER															
28-31 WKS	TOTAL	69		10	38	19	1	68	1						1	
	WHITE	39		5	21	12		38	1						1	
	BLACK	27		5	15	7		27								
	OTHER	3			2		1	3								
32-35 WKS	TOTAL	229		3	12	54	94	163	54	9	2				65	1
	WHITE	158		1	5	32	67	105	43	7	2				52	1
	BLACK	65		1	7	22	23	53	10	2					12	
	OTHER	6		1			4	5	1						1	
36 WKS	TOTAL	234			2	10	77	89	108	30	7				145	
	WHITE	177			2	8	55	65	81	25	6				112	
	BLACK	52				2	22	24	22	5	1				28	
	OTHER	5							5						5	
37-39 WKS	TOTAL	3,198				17	216	233	1,005	1,322	530	93	14	1	2,965	
	WHITE	2,449				14	145	159	744	1,016	436	82	11	1	2,290	
	BLACK	695				3	68	71	249	282	81	10	2		624	
	OTHER	54					3	3	12	24	13	1	1		51	
40 WKS	TOTAL	958		1		2	19	22	169	438	271	54	4		936	
	WHITE	732		1			12	13	106	336	226	47	4		719	
	BLACK	204				2	6	8	61	92	38	5			196	
	OTHER	22					1	1	2	10	7	2			21	
> 40 WKS	TOTAL	284					2	2	43	124	89	23	3		282	
	WHITE	229					1	1	31	99	74	21	3		228	
	BLACK	53					1	1	12	25	13	2			52	
	OTHER	2									2				2	
UNKNOWN	TOTAL	4			1	1		2	2						2	
	WHITE	4			1	1		2	2						2	
	BLACK															
	OTHER															

TABLE 67
RESIDENT LIVE BIRTHS BY USE OR NON-USE OF DRUGS BY MOTHER
BY MEDICAL HISTORY OF THE PREGNANCY
VIRGINIA, 2011

DUPLICATED AND UNDUPLICATED COUNTS WITH MEDICAL HISTORY	TOTAL		USER OF DRUGS		NON-USER OF DRUGS		UNKNOWN	
	Number	Percent	Number	Percent	Number	Percent	Number	Percent
RESIDENT LIVE BIRTHS	102,525		815		98,579		3,131	
UNDUPLICATED COUNT WITH MEDICAL HISTORY	29,838		403		29,305		130	
RECORDS WITH NO MEDICAL HISTORY INDICATED	69,841		412		69,274		155	
RECORDS WITH UNKNOWN MEDICAL HISTORY	2,846						2,846	
PERCENT UNDUPLICATED COUNT OF LIVE BIRTHS	29.1		49.4		29.7		4.2	
DUPLICATED COUNT WITH MEDICAL HISTORY	38,854	100.0	574	100.0	38,134	100.0	146	100.0
Anemia (Hct < 30/Hgb < 10)	3,088	7.9	45	7.8	3,026	7.9	17	11.6
Cardiac Disease	314	0.8	10	1.7	304	0.8		
Acute or Chronic Lung Disease	1,336	3.4	27	4.7	1,309	3.4		
Diabetes	4,269	11.0	36	6.3	4,224	11.1	9	6.2
Genital Herpes	1,382	3.6	24	4.2	1,353	3.5	5	3.4
Hydramnios/Oligohydramnios	1,224	3.2	18	3.1	1,204	3.2	2	1.4
Hemoglobinopathy	215	0.6	4	0.7	211	0.6		
Hypertension, Chronic	1,278	3.3	14	2.4	1,260	3.3	4	2.7
Hypertension, Pregnancy Associated	3,477	8.9	39	6.8	3,422	9.0	16	11.0
Eclampsia	543	1.4	7	1.2	534	1.4	2	1.4
Incompetent Cervix	269	0.7	2	0.3	266	0.7	1	0.7
Previous Infant 4000+ Grams	529	1.4	3	0.5	525	1.4	1	0.7
Previous Preterm or Small-For-Gestational-Age Infant	1,085	2.8	29	5.1	1,054	2.8	2	1.4
Renal Disease	174	0.4			174	0.5		
RH Sensitization	1,044	2.7	18	3.1	1,026	2.7		
Uterine Bleeding	145	0.4	4	0.7	139	0.4	2	1.4
Maternal Infection	12,898	33.2	184	32.1	12,714	33.3		
Other	5,584	14.4	110	19.2	5,389	14.1	85	58.2

TABLE 68
RESIDENT LIVE BIRTHS BY USE OR NON-USE OF DRUGS BY MOTHER
BY EVENTS OF LABOR AND DELIVERY
VIRGINIA, 2011

DUPLICATED AND UNDUPLICATED COUNTS OF EVENTS	TOTAL		USER OF DRUGS		NON-USER OF DRUGS		UNKNOWN	
	Number	Percent	Number	Percent	Number	Percent	Number	Percent
RESIDENT LIVE BIRTHS	102,525		815		98,579		3,131	
UNDUPLICATED COUNT OF EVENTS	19,049		258		18,681		110	
RECORDS WITH NO EVENTS INDICATED	80,630		557		79,898		175	
RECORDS WITH UNKNOWN EVENTS	2,846						2,846	
PERCENT UNDUPLICATED COUNT OF LIVE BIRTHS	18.6		31.7		19.0		3.5	
DUPLICATED COUNT OF EVENTS	22,973	100.0	320	100.0	22,513	100.0	140	100.0
Febrile (> 100F or 38C)	858	3.7	5	1.6	852	3.8	1	0.7
Meconium, Moderate/Heavy	4,832	21.0	74	23.1	4,749	21.1	9	6.4
Premature Rupture of Membrane (> 12 hrs)	1,579	6.9	20	6.3	1,549	6.9	10	7.1
Abruptio Placenta	283	1.2	12	3.8	267	1.2	4	2.9
Placenta Previa	354	1.5	4	1.3	349	1.6	1	0.7
Other Excessive Bleeding	228	1.0	2	0.6	221	1.0	5	3.6
Seizures During Labor	26	0.1			25	0.1	1	0.7
Precipitous Labor (< 3 hrs)	1,210	5.3	20	6.3	1,185	5.3	5	3.6
Prolonged Labor (> 20 hrs)	587	2.6	9	2.8	577	2.6	1	0.7
Dysfunctional Labor	1,973	8.6	20	6.3	1,953	8.7		
Breech/Malpresentation	3,029	13.2	30	9.4	2,987	13.3	12	8.6
Cephalopelvic Disproportion	1,023	4.5	10	3.1	1,011	4.5	2	1.4
Cord Prolapse	100	0.4	1	0.3	99	0.4		
Anesthetic Complications	43	0.2			43	0.2		
Fetal Distress	3,449	15.0	46	14.4	3,375	15.0	28	20.0
Other	3,399	14.8	67	20.9	3,271	14.5	61	43.6

TABLE 69
RESIDENT LIVE BIRTHS BY USE OR NON-USE OF DRUGS BY MOTHER WITH ABNORMAL CONDITIONS OF THE NEWBORN
VIRGINIA, 2011

DUPLICATED AND UNDUPLICATED COUNTS WITH CONDITIONS INDICATED	TOTAL		USER OF DRUGS		NON-USER OF DRUGS		UNKNOWN	
	Number	Percent	Number	Percent	Number	Percent	Number	Percent
RESIDENT LIVE BIRTHS	102,525		815		98,579		3,131	
UNDUPLICATED COUNT WITH CONDITIONS INDICATED	3,367		84		3,265		18	
RECORDS WITH NO CONDITIONS OF NEWBORN STATED	96,311		731		95,314		266	
RECORDS WITH UNKNOWN CONDITIONS OF NEWBORN	2,847						2,847	
PERCENT UNDUPLICATED COUNT OF LIVE BIRTHS	3.3		10.3		3.3		0.6	
DUPLICATED COUNT WITH CONDITIONS INDICATED	3,530	100.0	95	100.0	3,417	100.0	18	100.0
Anemia (Hct < 39/Hgb < 13)	11	0.3	1	1.1	9	0.3	1	5.6
Birth Injury	88	2.5	2	2.1	86	2.5		
Fetal Alcohol Syndrome	1	0.0	1	1.1				
Hyaline Membrane Disease / RDS	122	3.5	3	3.2	116	3.4	3	16.7
Meconium Aspiration Syndrome	51	1.4	2	2.1	49	1.4		
Assisted Ventilation < 30 min	1,249	35.4	14	14.7	1,235	36.1		
Assisted Ventilation > 29 min	412	11.7	15	15.8	397	11.6		
Seizures								
Infectious Condition	22	0.6	1	1.1	21	0.6		
Other	1,574	44.6	56	58.9	1,504	44.0	14	77.8

TABLE 70
RESIDENT LIVE BIRTHS BY USE OR NON-USE OF DRUGS BY MOTHER WITH CONGENITAL ANOMALIES OF THE NEWBORN
VIRGINIA, 2011

DUPLICATED AND UNDUPLICATED COUNTS WITH ANOMALIES	TOTAL		USER OF DRUGS		NON-USER OF DRUGS		UNKNOWN	
	Number	Percent	Number	Percent	Number	Percent	Number	Percent
RESIDENT LIVE BIRTHS	102,525		815		98,579		3,131	
UNDUPLICATED COUNT WITH CONGENITAL ANOMALIES	542		12		525		5	
RECORDS WITH NO CONGENITAL ANOMALIES STATED	99,137		803		98,054		280	
RECORDS WITH UNKNOWN CONGENITAL ANOMALIES	2,846						2,846	
PERCENT UNDUPLICATED COUNT OF LIVE BIRTHS	0.5		1.5		0.5		0.2	
DUPLICATED COUNT WITH ANOMALIES	608	100.0	13	100.0	590	100.0	5	100.0
Anencephalus	11	1.8			11	1.9		
Spina Bifida/Meningocele	8	1.3			8	1.4		
Hydrocephalus	12	2.0			12	2.0		
Microcephalus	2	0.3			2	0.3		
Other Central Nervous System Anomalies	5	0.8			5	0.8		
Heart Malformations	67	11.0	2	15.4	65	11.0		
Other Circulatory/Respiratory Anomalies	15	2.5			15	2.5		
Rectal Atresia/Stenosis	4	0.7			4	0.7		
Tracheo-Esophageal Fistula/Esophageal Atresia	4	0.7			4	0.7		
Omphalocele/Gastroschisis	17	2.8			17	2.9		
Other Gastrointestinal Anomalies	15	2.5			15	2.5		
Malformed Genitalia	23	3.8	1	7.7	21	3.6	1	20.0
Renal Agenesis	17	2.8			17	2.9		
Other Urogenital Anomalies	22	3.6	1	7.7	19	3.2	2	40.0
Cleft Lip/Palate	49	8.1	2	15.4	47	8.0		
Polydactyly/Syndactyly/Adactyly	59	9.7	2	15.4	57	9.7		
Clubfoot	43	7.1	1	7.7	42	7.1		
Diaphragmatic Hernia	13	2.1			13	2.2		
Other Musculoskeletal/Integumental Anomalies	48	7.9			48	8.1		
Down's Syndrome	20	3.3	1	7.7	19	3.2		
Other Chromosomal Anomalies	16	2.6			16	2.7		
Other Specified Anomalies	138	22.7	3	23.1	133	22.5	2	40.0

TABLE 71
RESIDENT LIVE BIRTHS BY USE OF DRUGS BY MOTHER
BY AGE AND RACE OF MOTHER
VIRGINIA, 2011

DRUG USE CATEGORY	RACE OF MOTHER	TOTAL BIRTHS	AGE OF MOTHER < 15	15	16	17	18	19	15-19	20-24	25-29	30-34	35-39	40-44	45 Up	Unknown
ALL BIRTHS	TOTAL	102,525	57	228	493	987	1,754	3,053	6,515	22,049	28,989	27,662	13,730	3,262	257	4
	WHITE	69,503	22	120	259	552	992	1,826	3,749	13,597	20,003	19,856	9,781	2,304	187	4
	BLACK	22,015	29	93	202	383	652	1,076	2,406	7,042	5,896	4,111	1,952	535	44	
	OTHER	11,007	6	15	32	52	110	151	360	1,410	3,090	3,695	1,997	423	26	
USER OF DRUGS	TOTAL	815		4	3	12	20	48	87	298	241	125	55	9		
	WHITE	534		4	2	7	10	36	59	178	169	85	36	7		
	BLACK	262				5	9	11	25	113	67	39	16	2		
	OTHER	19			1		1	1	3	7	5	1	3			
NON-USER OF DRUGS	TOTAL	98,579	57	221	483	960	1,712	2,968	6,344	21,359	28,073	26,477	12,957	3,075	235	2
	WHITE	66,477	22	114	252	533	965	1,762	3,626	13,116	19,292	18,919	9,185	2,149	166	2
	BLACK	21,419	29	92	201	375	639	1,058	2,365	6,866	5,755	3,986	1,856	519	43	
	OTHER	10,683	6	15	30	52	108	148	353	1,377	3,026	3,572	1,916	407	26	
UNKNOWN	TOTAL	3,131		3	7	15	22	37	84	392	675	1,060	718	178	22	2
	WHITE	2,492		2	5	12	17	28	64	303	542	852	560	148	21	2
	BLACK	334		1	1	3	4	7	16	63	74	86	80	14	1	
	OTHER	305			1		1	2	4	26	59	122	78	16		
DUPLICATED COUNTS OF DRUGS USED ON RECORDS THAT INDICATED DRUG USE																
DUPLICATED COUNTS	TOTAL	1,004		4	3	14	21	58	100	361	298	162	69	14		
	WHITE	686		4	2	9	11	46	72	227	218	113	45	11		
	BLACK	297				5	9	11	25	125	75	48	21	3		
	OTHER	21			1		1	1	3	9	5	1	3			
HEROIN	TOTAL	46						2	2	11	17	9	6	1		
	WHITE	34						2	2	9	13	6	3	1		
	BLACK	12								2	4	3	3			
	OTHER															
METHADONE	TOTAL	123				1		1	2	27	50	30	11	3		
	WHITE	113				1		1	2	25	48	27	8	3		
	BLACK	10								2	2	3	3			
	OTHER															
MARIJUANA	TOTAL	502		3	2	8	20	34	67	223	129	61	20	2		
	WHITE	288		3	1	5	10	26	45	120	76	33	12	2		
	BLACK	202				3	9	7	19	98	50	27	8			
	OTHER	12			1		1	1	3	5	3	1				
COCAINE	TOTAL	122				2		5	7	39	35	25	12	4		
	WHITE	75				2		3	5	22	25	14	7	2		
	BLACK	45						2	2	15	10	11	5	2		
	OTHER	2								2						
AMPHETAMINES	TOTAL	26								7	14	3	2			
	WHITE	24								7	13	3	1			
	BLACK	2									1		1			
	OTHER															
OTHER DRUGS	TOTAL	185		1	1	3	1	16	22	54	53	34	18	4		
	WHITE	152		1	1	1	1	14	18	44	43	30	14	3		
	BLACK	26				2		2	4	8	8	4	1	1		
	OTHER	7								2	2		3			

TABLE 72
RESIDENT LIVE BIRTHS BY WEIGHT GAIN OF MOTHER IN POUNDS
BY AGE AND RACE OF MOTHER
VIRGINIA, 2011

RACE AND WEIGHT GAIN OF MOTHER	TOTAL BIRTHS	AGE OF MOTHER													
		< 15	15	16	17	18	19	15-19	20-24	25-29	30-34	35-39	40-44	45 Up	Unknown
TOTAL	102,525	57	228	493	987	1,754	3,053	6,515	22,049	28,989	27,662	13,730	3,262	257	4
< 5	3,102	2	6	8	22	41	88	165	731	937	765	379	111	12	
5-9	2,519	3	2	8	19	35	70	134	578	715	602	387	93	7	
10-14	4,815	3	9	28	44	86	126	293	1,080	1,380	1,230	633	185	11	
15-19	7,180	3	14	46	72	129	209	470	1,626	2,005	1,801	988	256	31	
20-24	14,519	10	31	85	138	250	438	942	3,079	4,052	3,909	1,994	495	38	
25-29	14,735	7	33	50	131	224	410	848	3,002	4,204	4,075	2,063	490	46	
30-34	16,743	6	38	71	156	240	462	967	3,403	4,762	4,810	2,256	503	35	1
35-39	11,335	3	27	46	104	199	321	697	2,306	3,213	3,240	1,531	327	18	
40-44	10,379	5	20	47	105	210	336	718	2,346	3,026	2,745	1,265	254	20	
45-49	4,916	8	9	22	46	112	176	365	1,143	1,443	1,219	580	148	10	
50 UP	8,539	7	30	76	128	195	352	781	2,218	2,399	2,052	870	204	8	
Unknown	3,743		9	6	22	33	65	135	537	853	1,214	784	196	21	3
WHITE	69,503	22	120	259	552	992	1,826	3,749	13,597	20,003	19,856	9,781	2,304	187	4
< 5	1,789	2	3	1	11	14	35	64	399	534	475	238	71	6	
5-9	1,479			2	9	17	36	64	308	438	356	243	63	7	
10-14	2,876		3	10	20	37	61	131	593	850	786	389	120	7	
15-19	4,516	1	3	21	35	64	136	259	944	1,301	1,172	658	162	19	
20-24	9,557	5	19	41	71	132	252	515	1,862	2,738	2,723	1,346	340	28	
25-29	10,046	1	15	30	75	119	253	492	1,815	2,925	2,936	1,481	363	33	
30-34	11,590	4	21	29	85	140	286	561	2,099	3,390	3,521	1,639	352	23	1
35-39	8,060		18	29	62	117	205	431	1,506	2,320	2,402	1,149	237	15	
40-44	7,252	3	7	28	64	128	206	433	1,512	2,087	2,056	967	182	12	
45-49	3,465	4	7	13	28	73	99	220	733	1,043	927	423	106	9	
50 UP	6,032	2	18	52	80	131	212	493	1,450	1,740	1,543	646	150	8	
Unknown	2,841		6	3	12	20	45	86	376	637	959	602	158	20	3
BLACK	22,015	29	93	202	383	652	1,076	2,406	7,042	5,896	4,111	1,952	535	44	
< 5	1,077		3	6	10	27	45	91	293	325	229	103	31	5	
5-9	786	1	1	6	10	14	31	62	239	204	163	95	22		
10-14	1,408	3	5	16	23	43	60	147	409	375	272	155	45	2	
15-19	1,824	1	9	21	33	56	64	183	569	488	355	170	52	6	
20-24	3,140	5	11	43	53	95	160	362	1,000	804	591	290	82	6	
25-29	2,958	5	16	16	52	91	141	316	972	804	526	258	68	9	
30-34	3,167	2	15	34	62	89	149	349	1,084	806	588	257	74	7	
35-39	2,067	2	7	15	33	72	98	225	661	566	388	177	46	2	
40-44	2,143	2	11	15	38	72	118	254	689	638	382	138	34	6	
45-49	999	4	2	9	18	29	70	128	347	265	159	75	21		
50 UP	1,961	4	11	20	45	56	129	261	661	508	346	140	41		
Unknown	485		2	1	6	8	11	28	118	113	112	94	19	1	
OTHER	11,007	6	15	32	52	110	151	360	1,410	3,090	3,695	1,997	423	26	
< 5	236			1	1		8	10	39	78	61	38	9	1	
5-9	254	2	1			4	3	8	31	73	83	49	8		
10-14	531		1	2	1	6	5	15	78	155	172	89	20	2	
15-19	840	1	2	4	4	9	9	28	113	216	274	160	42	6	
20-24	1,822		1	1	14	23	26	65	217	510	595	358	73	4	
25-29	1,731	1	2	4	4	14	16	40	215	475	613	324	59	4	
30-34	1,986		2	8	9	11	27	57	220	566	701	360	77	5	
35-39	1,208	1	2	2	9	10	18	41	139	327	450	205	44	1	
40-44	984		2	4	3	10	12	31	145	301	307	160	38	2	
45-49	452					10	7	17	63	135	133	82	21	1	
50 UP	546	1	1	4	3	8	11	27	107	151	163	84	13		
Unknown	417		1	2	4	5	9	21	43	103	143	88	19		

TABLE 73
RESIDENT INFANTS WITH ABNORMAL CONDITIONS OF THE NEWBORN
BY WEIGHT GAIN OF MOTHER IN POUNDS
VIRGINIA, 2011

CONDITIONS OF THE NEWBORN	TOTAL	WEIGHT GAIN IN POUNDS											
WITH PERCENT UNDUPLICATED OF TOTAL BIRTHS	BIRTHS	< 5	5-9	10-14	15-19	20-24	25-29	30-34	35-39	40-44	45-49	50 Up	Unknown
RESIDENT LIVE BIRTHS	102,525	3,102	2,519	4,815	7,180	14,519	14,735	16,743	11,335	10,379	4,916	8,539	3,743
UNDUPLICATED COUNT WITH CONDITIONS INDICATED	3,367	135	125	185	258	414	383	421	390	358	247	419	32
RECORDS WITH NO CONDITIONS INDICATED	96,311	2,967	2,394	4,630	6,921	14,105	14,352	16,322	10,944	10,021	4,669	8,120	866
RECORDS WITH UNKNOWN CONDITIONS	2,847				1				1				2,845
PERCENT UNDUPLICATED OF TOTAL LIVE BIRTHS	3.3	4.4	5.0	3.8	3.6	2.9	2.6	2.5	3.4	3.4	5.0	4.9	0.9
DUPLICATED COUNT WITH CONDITIONS INDICATED	3,530	136	132	200	284	433	404	438	407	369	261	434	32
Anemia (Hct < 39/Hgb < 13)	11	2		1		2	1		1	2		1	1
Birth Injury	88	2	1	2	4	13	12	13	15	7	7	10	2
Fetal Alcohol Syndrome	1				1								
Hyaline Membrane Disease / RDS	122	4	3	14	12	23	17	13	6	6	11	12	1
Meconium Aspiration Syndrome	51	1	4	3	6	6	4	7	5	7	5	3	
Assisted Ventilation < 30 min	1,249	44	40	67	89	140	145	161	173	147	93	143	7
Assisted Ventilation > 29 min	412	12	27	42	57	58	46	48	32	26	20	44	
Seizures													
Infectious Condition	22		1	1	1	4	4		2	2	3	4	
Other	1,574	71	56	70	114	187	175	196	173	172	122	217	21

TABLE 74
RESIDENT INFANTS WITH CONGENITAL ANOMALIES OF THE NEWBORN
BY WEIGHT GAIN OF MOTHER IN POUNDS
VIRGINIA, 2011

LIVE BIRTHS WITH CONGENITAL ANOMALIES	TOTAL	WEIGHT GAIN IN POUNDS											
WITH PERCENT UNDUPLICATED OF TOTAL BIRTHS	BIRTHS	< 5	5-9	10-14	15-19	20-24	25-29	30-34	35-39	40-44	45-49	50 Up	Unknown
RESIDENT LIVE BIRTHS	102,525	3,102	2,519	4,815	7,180	14,519	14,735	16,743	11,335	10,379	4,916	8,539	3,743
UNDUPLICATED COUNT WITH ANOMALIES INDICATED	542	26	17	28	52	81	63	81	60	44	32	49	9
RECORDS WITH NO ANOMALIES INDICATED	99,137	3,076	2,502	4,787	7,128	14,438	14,672	16,662	11,274	10,335	4,884	8,490	889
RECORDS WITH ANOMALIES UNKNOWN	2,846								1				2,845
PERCENT UNDUPLICATED OF TOTAL LIVE BIRTHS	0.5	0.8	0.7	0.6	0.7	0.6	0.4	0.5	0.5	0.4	0.7	0.6	0.2
DUPLICATED COUNT WITH ANOMALIES	608	31	23	33	60	90	74	87	62	49	36	50	13
Anencephalus	11	2	1		1	1		3		2		1	
Spina Bifida/Meningocele	8		3		2	2			1				
Hydrocephalus	12		2		2	4	1	1	2				
Microcephalus	2						1	1					
Other Central Nervous System Anomalies	5					2	1	1			1		
Heart Malformations	67	5	2	2	11	10	12	8	7	1	1	6	2
Other Circulatory/Respiratory Anomalies	15			2	1	4	1	3		2	2		
Rectal Atresia/Stenosis	4	1			1	1				1			
Tracheo-Esophageal Fistula/Esophageal Atresia	4				1					1		1	1
Omphalocele/Gastroschisis	17	1	2		3	3	2	1	2		1	1	1
Other Gastrointestinal Anomalies	15	1		2	2	2	2	3	2	1			
Malformed Genitalia	23			3	2	2	4	4	1	3		4	
Renal Agenesis	17	1	1		2		1	5	1		2	1	3
Other Urogenital Anomalies	22		1		2	1	7	3		2	3	3	
Cleft Lip/Palate	49	2		2	6	6	6	7	7	5	3	4	1
Polydactyly/Syndactyly/Adactyl	59	3		6	1	8	9	8	7	3	6	8	
Clubfoot	43	3	2	3	4	10	4	2	4	5	3	3	
Diaphragmatic Hernia	13		2		1	1	2	1	2	3			1
Other Musculoskeletal/Integumental Anomalies	48	4		3	2	4	5	11	6	4	4	5	
Down's Syndrome	20	1	1	1	2	3	2	5	1	1	2	1	
Other Chromosomal Anomalies	16		1	1	1	2	3	2	4	1	1		
Other Specified Anomalies	138	7	5	8	13	24	11	18	15	14	7	12	4

TABLE 75
RESIDENT LIVE BIRTHS BY SOURCE OF PRENATAL CARE
BY AGE AND RACE OF MOTHER
VIRGINIA, 2011

SOURCE OF PRENATAL CARE	TOTAL BIRTHS	AGE OF MOTHER													
		< 15	15	16	17	18	19	15-19	20-24	25-29	30-34	35-39	40-44	45 Up	Unknown
TOTAL ALL RACES	102,525	57	228	493	987	1,754	3,053	6,515	22,049	28,989	27,662	13,730	3,262	257	4
No Care	908	2	7	6	8	26	42	89	295	212	182	95	30	3	
Private Physician	78,674	42	138	335	653	1,211	2,075	4,412	15,734	22,440	22,337	10,967	2,542	200	
Health Department	8,555	4	31	75	129	191	334	760	2,151	2,562	1,911	923	228	16	
Other Provider	8,472	6	32	46	127	198	389	792	2,582	2,405	1,655	782	236	12	2
Private Physician and Health Department	1,443	3	11	22	33	76	118	260	548	331	199	79	23		
Private Physician and Other Provider	661		1	1	9	12	24	47	141	187	174	97	14	1	
Health Department and Other Provider	93				1	1	7	9	24	20	23	14	2	1	
Private Physician, Health Department, and Other Provider	11		1					1	4	2	3	1			
Unknown Source of Care	3,708		7	8	27	39	64	145	570	830	1,178	772	187	24	2
WHITE RACE	69,503	22	120	259	552	992	1,826	3,749	13,597	20,003	19,856	9,781	2,304	187	4
No Care	504	1	1	2	3	14	24	44	154	122	112	52	17	2	
Private Physician	54,810	18	75	184	377	703	1,279	2,618	10,034	15,930	16,296	7,952	1,815	147	
Health Department	5,192	1	20	40	70	100	182	412	1,241	1,608	1,219	558	146	7	
Other Provider	4,533	2	11	13	51	82	188	345	1,260	1,313	979	481	145	6	2
Private Physician and Health Department	945		7	14	24	53	79	177	343	220	141	48	16		
Private Physician and Other Provider	409		1		4	5	16	26	71	111	124	68	8	1	
Health Department and Other Provider	52					1	2	3	19	10	10	8	1	1	
Private Physician, Health Department, and Other Provider	7								3	1	3				
Unknown Source of Care	3,051		5	6	23	34	56	124	472	688	972	614	156	23	2
BLACK RACE	22,015	29	93	202	383	652	1,076	2,406	7,042	5,896	4,111	1,952	535	44	
No Care	285	1	5	4	4	9	15	37	113	58	46	21	8	1	
Private Physician	15,874	19	58	135	257	450	724	1,624	4,907	4,351	3,120	1,428	394	31	
Health Department	1,840	2	8	24	45	61	107	245	575	462	324	182	43	7	
Other Provider	3,019	4	18	29	62	99	175	383	1,125	792	445	202	64	4	
Private Physician and Health Department	427	3	3	8	6	22	36	75	187	91	45	22	4		
Private Physician and Other Provider	203			1	5	7	8	21	64	55	39	18	6		
Health Department and Other Provider	20				1		4	5	2	3	9		1		
Private Physician, Health Department, and Other Provider	3								1	1		1			
Unknown Source of Care	344		1	1	3	4	7	16	68	83	83	78	15	1	
OTHER RACES	11,007	6	15	32	52	110	151	360	1,410	3,090	3,695	1,997	423	26	
No Care	119		1		1	3	3	8	28	32	24	22	5		
Private Physician	7,990	5	5	16	19	58	72	170	793	2,159	2,921	1,587	333	22	
Health Department	1,523	1	3	11	14	30	45	103	335	492	368	183	39	2	
Other Provider	920		3	4	14	17	26	64	197	300	231	99	27	2	
Private Physician and Health Department	71		1		3	1	3	8	18	20	13	9	3		
Private Physician and Other Provider	49								6	21	11	11			
Health Department and Other Provider	21						1	1	3	7	4	6			
Private Physician, Health Department, and Other Provider	1		1					1							
Unknown Source of Care	313		1	1	1	1	1	5	30	59	123	80	16		

TABLE 76
RESIDENT LIVE BIRTHS BY SOURCE OF PRENATAL CARE
BY EDUCATION OF MOTHER BY MARITAL STATUS
VIRGINIA, 2011

SOURCE OF PRENATAL CARE	EDUCATION OF MOTHER							
	Total Births	Elementary 0-6	Elementary 7-8	Secondary 9-11	Secondary 12	College 1-3	College 4 Up	Education Unknown
TOTAL	102,525	2,309	1,118	8,249	28,954	21,646	38,610	1,639
No Care	908	60	31	184	313	147	103	70
Private Physician	78,674	531	461	4,851	20,858	17,781	33,476	716
Health Department	8,555	1,354	384	1,633	2,986	1,045	895	258
Other Provider	8,472	318	183	1,122	3,460	1,626	1,455	308
Private Physician and Health Department	1,443	24	29	285	620	350	133	2
Private Physician and Other Provider	661	6	6	47	173	176	246	7
Health Department and Other Provider	93	8	2	21	27	21	14	
Private Physician, Health Department, and Other Provider	11		1	1	5	3	1	
Unknown Source of Care	3,708	8	21	105	512	497	2,287	278
MARITAL	66,135	834	415	2,041	13,093	13,384	35,434	934
No Care	311	13	11	46	82	60	74	25
Private Physician	54,764	282	182	1,246	10,253	11,333	30,956	512
Health Department	3,217	444	131	429	1,046	417	653	97
Other Provider	3,834	72	72	191	1,140	962	1,259	138
Private Physician and Health Department	508	12	7	74	187	136	91	1
Private Physician and Other Provider	435	4	2	8	85	105	226	5
Health Department and Other Provider	49	3	1	7	13	13	12	
Private Physician, Health Department, and Other Provider	5		1		2	1	1	
Unknown Source of Care	3,012	4	8	40	285	357	2,162	156
NON-MARITAL	36,390	1,475	703	6,208	15,861	8,262	3,176	705
No Care	597	47	20	138	231	87	29	45
Private Physician	23,910	249	279	3,605	10,605	6,448	2,520	204
Health Department	5,338	910	253	1,204	1,940	628	242	161
Other Provider	4,638	246	111	931	2,320	664	196	170
Private Physician and Health Department	935	12	22	211	433	214	42	1
Private Physician and Other Provider	226	2	4	39	88	71	20	2
Health Department and Other Provider	44	5	1	14	14	8	2	
Private Physician, Health Department, and Other Provider	6			1	3	2		
Unknown Source of Care	696	4	13	65	227	140	125	122

TABLE 77
RESIDENT LIVE BIRTHS BY OBSTETRIC PROCEDURES
BY AGE AND RACE OF MOTHER
VIRGINIA, 2011

OBSTETRIC PROCEDURES USED WITH UNDUPLICATED COUNT OF PROCEDURES	TOTAL BIRTHS	AGE OF MOTHER < 15	15	16	17	18	19	15-19	20-24	25-29	30-34	35-39	40-44	45 Up	Unknown
RESIDENT TOTAL BIRTHS	102,525	57	228	493	987	1,754	3,053	6,515	22,049	28,989	27,662	13,730	3,262	257	4
UNDUPLICATED COUNT OF OBSTETRIC PROCEDURES	94,466	52	216	479	933	1,677	2,860	6,165	20,456	26,824	25,374	12,431	2,937	227	
RECORDS WITH NO OBSTETRIC PROCEDURES INDICATED	5,213	5	10	10	45	63	165	293	1,294	1,576	1,281	599	154	9	2
RECORDS WITH UNKNOWN OBSTETRIC PROCEDURES	2,846		2	4	9	14	28	57	299	589	1,007	700	171	21	2
DUPLICATED COUNT OF OBSTETRIC PROCEDURES	195,943	107	451	1,001	1,936	3,514	5,934	12,836	42,074	55,402	52,855	26,031	6,189	449	
Amniocentesis	393		1	1	2	3	2	9	50	81	92	102	54	5	
Electronic Fetal Monitoring	90,506	51	198	463	893	1,608	2,747	5,909	19,610	25,658	24,287	11,951	2,826	214	
Induction of Labor	17,201	10	44	101	193	367	622	1,327	4,117	4,911	4,280	2,021	513	22	
Stimulation of Labor	8,265	6	35	57	99	204	306	701	1,943	2,356	2,167	910	175	7	
Tocolysis	1,177		7	7	9	27	39	89	287	313	298	157	29	4	
Ultrasound	78,245	39	165	371	739	1,302	2,211	4,788	16,036	22,038	21,701	10,863	2,583	197	
Other	156	1	1	1	1	3	7	13	31	45	30	27	9		
RESIDENT WHITE RACE BIRTHS	69,503	22	120	259	552	992	1,826	3,749	13,597	20,003	19,856	9,781	2,304	187	4
UNDUPLICATED COUNT OF OBSTETRIC PROCEDURES	63,296	17	114	251	512	937	1,676	3,490	12,460	18,325	18,031	8,773	2,040	160	
RECORDS WITH NO OBSTETRIC PROCEDURES INDICATED	3,987	5	5	6	34	46	131	222	924	1,218	1,022	465	122	7	2
RECORDS WITH UNKNOWN OBSTETRIC PROCEDURES	2,220		1	2	6	9	19	37	213	460	803	543	142	20	2
DUPLICATED COUNT OF OBSTETRIC PROCEDURES	132,384	40	246	554	1,083	2,016	3,536	7,435	26,084	38,136	37,681	18,354	4,338	316	
Amniocentesis	288		1	1	1	2	1	6	41	57	68	68	44	4	
Electronic Fetal Monitoring	60,499	16	109	244	491	903	1,612	3,359	11,935	17,494	17,196	8,394	1,957	148	
Induction of Labor	11,983	6	25	66	110	217	391	809	2,696	3,479	3,141	1,467	370	15	
Stimulation of Labor	5,977	3	18	29	57	131	191	426	1,266	1,765	1,696	675	140	6	
Tocolysis	822		4	3	7	14	25	53	181	239	215	108	22	4	
Ultrasound	52,727	14	88	210	417	746	1,312	2,773	9,951	15,080	15,347	7,625	1,798	139	
Other	88	1	1	1		3	4	9	14	22	18	17	7		
RESIDENT BLACK RACE BIRTHS	22,015	29	93	202	383	652	1,076	2,406	7,042	5,896	4,111	1,952	535	44	
UNDUPLICATED COUNT OF OBSTETRIC PROCEDURES	20,826	29	90	198	373	631	1,038	2,330	6,694	5,573	3,863	1,795	501	41	
RECORDS WITH NO OBSTETRIC PROCEDURES INDICATED	861		2	3	7	17	31	60	288	249	165	77	20	2	
RECORDS WITH UNKNOWN OBSTETRIC PROCEDURES	328		1	1	3	4	7	16	60	74	83	80	14	1	
DUPLICATED COUNT OF OBSTETRIC PROCEDURES	41,706	54	181	385	750	1,268	2,084	4,668	13,301	11,091	7,790	3,703	1,018	81	
Amniocentesis	54				1	1	1	3	9	17	10	12	3		
Electronic Fetal Monitoring	20,009	29	78	190	360	602	995	2,225	6,441	5,348	3,707	1,737	481	41	
Induction of Labor	3,752	3	18	33	75	129	200	455	1,221	994	673	319	83	4	
Stimulation of Labor	1,483	2	16	23	34	65	100	238	559	356	212	94	22		
Tocolysis	250		3	3	1	9	14	30	83	54	49	30	4		
Ultrasound	16,120	20	66	136	278	462	772	1,714	4,974	4,308	3,133	1,510	425	36	
Other	38				1		2	3	14	14	6	1			
RESIDENT OTHER RACES BIRTHS	11,007	6	15	32	52	110	151	360	1,410	3,090	3,695	1,997	423	26	
UNDUPLICATED COUNT OF OBSTETRIC PROCEDURES	10,344	6	12	30	48	109	146	345	1,302	2,926	3,480	1,863	396	26	
RECORDS WITH NO OBSTETRIC PROCEDURES INDICATED	365		3	1	4		3	11	82	109	94	57	12		
RECORDS WITH UNKNOWN OBSTETRIC PROCEDURES	298			1		1	2	4	26	55	121	77	15		
DUPLICATED COUNT OF OBSTETRIC PROCEDURES	21,853	13	24	62	103	230	314	733	2,689	6,175	7,384	3,974	833	52	
Amniocentesis	51									7	14	22	7	1	
Electronic Fetal Monitoring	9,998	6	11	29	42	103	140	325	1,234	2,816	3,384	1,820	388	25	
Induction of Labor	1,466	1	1	2	8	21	31	63	200	438	466	235	60	3	
Stimulation of Labor	805	1	1	5	8	8	15	37	118	235	259	141	13	1	
Tocolysis	105			1	1	4		6	23	20	34	19	3		
Ultrasound	9,398	5	11	25	44	94	127	301	1,111	2,650	3,221	1,728	360	22	
Other	30						1	1	3	9	6	9	2		

TABLE 78
RESIDENT LIVE BIRTHS BY METHOD OF DELIVERY
BY AGE AND RACE OF MOTHER
VIRGINIA, 2011

METHOD OF DELIVERY	TOTAL BIRTHS	AGE OF MOTHER < 15	15	16	17	18	19	15-19	20-24	25-29	30-34	35-39	40-44	45 Up	Unknown
TOTAL BIRTHS TO ALL RACES	102,525	57	228	493	987	1,754	3,053	6,515	22,049	28,989	27,662	13,730	3,262	257	4
DUPLICATED COUNT OF METHODS	103,107	64	237	517	1,018	1,814	3,139	6,725	22,569	29,371	27,496	13,459	3,181	240	2
Vaginal Birth	64,361	46	190	403	771	1,338	2,267	4,969	15,508	19,016	16,206	7,047	1,478	89	2
Vaginal Birth After Previous C-Section	953			1		4	12	17	129	264	330	161	51	1	
Primary C-Section	20,298	11	36	82	196	359	644	1,317	4,170	5,570	5,489	2,834	814	93	
Repeat C-Section	13,936			1	10	38	96	145	1,917	3,502	4,601	2,974	744	53	
Forceps	653	2	3	2	4	15	20	44	172	181	163	74	17		
Vacuum	2,906	5	8	28	37	60	100	233	673	838	707	369	77	4	
TOTAL WHITE RACE BIRTHS	69,503	22	120	259	552	992	1,826	3,749	13,597	20,003	19,856	9,781	2,304	187	4
DUPLICATED COUNT OF METHODS	69,582	26	125	267	575	1,027	1,882	3,876	13,907	20,197	19,625	9,552	2,228	169	2
Vaginal Birth	44,058	18	100	205	441	775	1,392	2,913	9,678	13,325	11,876	5,093	1,084	69	2
Vaginal Birth After Previous C-Section	655					1	6	7	68	176	246	117	40	1	
Primary C-Section	13,306	4	19	50	101	189	353	712	2,497	3,725	3,826	1,947	533	62	
Repeat C-Section	9,179				3	18	53	74	1,122	2,285	3,089	2,071	503	35	
Forceps	473	1	2		4	11	13	30	117	134	121	56	14		
Vacuum	1,911	3	4	12	26	33	65	140	425	552	467	268	54	2	
TOTAL BLACK RACE BIRTHS	22,015	29	93	202	383	652	1,076	2,406	7,042	5,896	4,111	1,952	535	44	
DUPLICATED COUNT OF METHODS	22,358	32	96	216	391	675	1,102	2,480	7,229	5,984	4,130	1,927	532	44	
Vaginal Birth	13,693	23	76	171	286	482	767	1,782	4,798	3,691	2,235	948	204	12	
Vaginal Birth After Previous C-Section	185			1		3	5	9	49	61	36	21	9		
Primary C-Section	4,575	6	16	28	87	143	255	529	1,411	1,133	866	439	170	21	
Repeat C-Section	3,213			1	7	19	39	66	719	931	888	463	136	10	
Forceps	105	1	1	1		4	6	12	44	25	12	9	2		
Vacuum	587	2	3	14	11	24	30	82	208	143	93	47	11	1	
TOTAL OTHER RACES BIRTHS	11,007	6	15	32	52	110	151	360	1,410	3,090	3,695	1,997	423	26	
DUPLICATED COUNT OF METHODS	11,167	6	16	34	52	112	155	369	1,433	3,190	3,741	1,980	421	27	
Vaginal Birth	6,610	5	14	27	44	81	108	274	1,032	2,000	2,095	1,006	190	8	
Vaginal Birth After Previous C-Section	113						1	1	12	27	48	23	2		
Primary C-Section	2,417	1	1	4	8	27	36	76	262	712	797	448	111	10	
Repeat C-Section	1,544					1	4	5	76	286	624	440	105	8	
Forceps	75			1			1	2	11	22	30	9	1		
Vacuum	408		1	2		3	5	11	40	143	147	54	12	1	

TABLE 79
RESIDENT LIVE BIRTHS BY RACE OF THE MOTHER
BY MEDICAL HISTORY OF THE PREGNANCY
VIRGINIA, 2011

DUPLICATED AND UNDUPLICATED COUNTS WITH MEDICAL HISTORY	TOTAL		WHITE RACE		BLACK RACE		OTHER RACES	
	Number	Percent	Number	Percent	Number	Percent	Number	Percent
RESIDENT LIVE BIRTHS	102,525		69,503		22,015		11,007	
UNDUPLICATED COUNT WITH MEDICAL HISTORY	29,838		19,016		7,603		3,219	
RECORDS WITH NO MEDICAL HISTORY INDICATED	69,841		48,267		14,084		7,490	
RECORDS WITH UNKNOWN MEDICAL HISTORY	2,846		2,220		328		298	
PERCENT UNDUPLICATED COUNT OF LIVE BIRTHS	29.1		27.4		34.5		29.2	
DUPLICATED COUNT WITH MEDICAL HISTORY	38,854	100.0	24,443	100.0	10,388	100.0	4,023	100.0
Anemia (Hct < 30/Hgb < 10)	3,088	7.9	1,634	6.7	1,186	11.4	268	6.7
Cardiac Disease	314	0.8	253	1.0	47	0.5	14	0.3
Acute or Chronic Lung Disease	1,336	3.4	895	3.7	367	3.5	74	1.8
Diabetes	4,269	11.0	2,687	11.0	803	7.7	779	19.4
Genital Herpes	1,382	3.6	866	3.5	446	4.3	70	1.7
Hydramnios/Oligohydramnios	1,224	3.2	756	3.1	300	2.9	168	4.2
Hemoglobinopathy	215	0.6	82	0.3	64	0.6	69	1.7
Hypertension, Chronic	1,278	3.3	687	2.8	506	4.9	85	2.1
Hypertension, Pregnancy Associated	3,477	8.9	2,305	9.4	958	9.2	214	5.3
Eclampsia	543	1.4	331	1.4	177	1.7	35	0.9
Incompetent Cervix	269	0.7	125	0.5	121	1.2	23	0.6
Previous Infant 4000+ Grams	529	1.4	451	1.8	40	0.4	38	0.9
Previous Preterm or Small-For-Gestational-Age Infant	1,085	2.8	694	2.8	306	2.9	85	2.1
Renal Disease	174	0.4	135	0.6	22	0.2	17	0.4
RH Sensitization	1,044	2.7	807	3.3	174	1.7	63	1.6
Uterine Bleeding	145	0.4	107	0.4	28	0.3	10	0.2
Maternal Infection	12,898	33.2	7,749	31.7	3,657	35.2	1,492	37.1
Other	5,584	14.4	3,879	15.9	1,186	11.4	519	12.9

TABLE 80
RESIDENT LIVE BIRTHS BY RACE OF THE MOTHER
BY EVENTS OF LABOR AND DELIVERY
VIRGINIA, 2011

DUPLICATED AND UNDUPLICATED COUNTS OF EVENTS	TOTAL		WHITE RACE		BLACK RACE		OTHER RACES	
	Number	Percent	Number	Percent	Number	Percent	Number	Percent
RESIDENT LIVE BIRTHS	102,525		69,503		22,015		11,007	
UNDUPLICATED COUNT OF EVENTS	19,049		12,690		4,423		1,936	
RECORDS WITH NO EVENTS INDICATED	80,630		54,593		17,264		8,773	
RECORDS WITH UNKNOWN EVENTS	2,846		2,220		328		298	
PERCENT UNDUPLICATED COUNT OF LIVE BIRTHS	18.6		18.3		20.1		17.6	
DUPLICATED COUNT OF EVENTS	22,973	100.0	15,234	100.0	5,381	100.0	2,358	100.0
Febrile (> 100F or 38C)	858	3.7	605	4.0	166	3.1	87	3.7
Meconium, Moderate/Heavy	4,832	21.0	3,178	20.9	1,221	22.7	433	18.4
Premature Rupture of Membrane (> 12 hrs)	1,579	6.9	1,060	7.0	388	7.2	131	5.6
Abruptio Placenta	283	1.2	171	1.1	89	1.7	23	1.0
Placenta Previa	354	1.5	226	1.5	63	1.2	65	2.8
Other Excessive Bleeding	228	1.0	167	1.1	40	0.7	21	0.9
Seizures During Labor	26	0.1	22	0.1	3	0.1	1	0.0
Precipitous Labor (< 3 hrs)	1,210	5.3	836	5.5	290	5.4	84	3.6
Prolonged Labor (> 20 hrs)	587	2.6	433	2.8	101	1.9	53	2.2
Dysfunctional Labor	1,973	8.6	1,267	8.3	470	8.7	236	10.0
Breech/Malpresentation	3,029	13.2	2,133	14.0	543	10.1	353	15.0
Cephalopelvic Disproportion	1,023	4.5	704	4.6	194	3.6	125	5.3
Cord Prolapse	100	0.4	73	0.5	18	0.3	9	0.4
Anesthetic Complications	43	0.2	38	0.2	4	0.1	1	0.0
Fetal Distress	3,449	15.0	1,982	13.0	983	18.3	484	20.5
Other	3,399	14.8	2,339	15.4	808	15.0	252	10.7

TABLE 81
RESIDENT LIVE BIRTHS WITH ABNORMAL CONDITIONS OF THE NEWBORN
BY RACE OF THE MOTHER
VIRGINIA, 2011

DUPLICATED AND UNDUPLICATED COUNTS WITH CONDITIONS INDICATED	TOTAL		WHITE RACE		BLACK RACE		OTHER RACES	
	Number	Percent	Number	Percent	Number	Percent	Number	Percent
RESIDENT LIVE BIRTHS	102,525		69,503		22,015		11,007	
UNDUPLICATED COUNT WITH CONDITIONS INDICATED	3,367		2,320		819		228	
RECORDS WITH NO CONDITIONS OF NEWBORN STATED	96,311		64,962		20,868		10,481	
RECORDS WITH UNKNOWN CONDITIONS OF NEWBORN	2,847		2,221		328		298	
PERCENT UNDUPLICATED COUNT OF LIVE BIRTHS	3.3		3.3		3.7		2.1	
DUPLICATED COUNT WITH CONDITIONS INDICATED	3,530	100.0	2,430	100.0	860	100.0	240	100.0
Anemia (Hct < 39/Hgb < 13)	11	0.3	8	0.3	3	0.3		
Birth Injury	88	2.5	65	2.7	18	2.1	5	2.1
Fetal Alcohol Syndrome	1	0.0			1	0.1		
Hyaline Membrane Disease / RDS	122	3.5	89	3.7	31	3.6	2	0.8
Meconium Aspiration Syndrome	51	1.4	32	1.3	12	1.4	7	2.9
Assisted Ventilation < 30 min	1,249	35.4	907	37.3	283	32.9	59	24.6
Assisted Ventilation > 29 min	412	11.7	276	11.4	116	13.5	20	8.3
Seizures								
Infectious Condition	22	0.6	15	0.6	7	0.8		
Other	1,574	44.6	1,038	42.7	389	45.2	147	61.3

TABLE 82
RESIDENT LIVE BIRTHS WITH CONGENITAL ANOMALIES OF THE NEWBORN
BY RACE OF THE MOTHER
VIRGINIA, 2011

DUPLICATED AND UNDUPLICATED COUNTS WITH ANOMALIES	TOTAL		WHITE RACE		BLACK RACE		OTHER RACES	
	Number	Percent	Number	Percent	Number	Percent	Number	Percent
RESIDENT LIVE BIRTHS	102,525		69,503		22,015		11,007	
UNDUPLICATED COUNT WITH CONGENITAL ANOMALIES	542		356		137		49	
RECORDS WITH NO CONGENITAL ANOMALIES STATED	99,137		66,927		21,550		10,660	
RECORDS WITH UNKNOWN CONGENITAL ANOMALIES	2,846		2,220		328		298	
PERCENT UNDUPLICATED COUNT OF LIVE BIRTHS	0.5		0.5		0.6		0.4	
DUPLICATED COUNT WITH ANOMALIES	608	100.0	403	100.0	152	100.0	53	100.0
Anencephalus	11	1.8	9	2.2	2	1.3		
Spina Bifida/Meningocele	8	1.3	6	1.5	1	0.7	1	1.9
Hydrocephalus	12	2.0	11	2.7			1	1.9
Microcephalus	2	0.3	1	0.2	1	0.7		
Other Central Nervous System Anomalies	5	0.8	3	0.7	2	1.3		
Heart Malformations	67	11.0	52	12.9	11	7.2	4	7.5
Other Circulatory/Respiratory Anomalies	15	2.5	6	1.5	9	5.9		
Rectal Atresia/Stenosis	4	0.7	3	0.7	1	0.7		
Tracheo-Esophageal Fistula/Esophageal Atresia	4	0.7	3	0.7	1	0.7		
Omphalocele/Gastroschisis	17	2.8	13	3.2	4	2.6		
Other Gastrointestinal Anomalies	15	2.5	10	2.5	5	3.3		
Malformed Genitalia	23	3.8	15	3.7	6	3.9	2	3.8
Renal Agenesis	17	2.8	13	3.2	2	1.3	2	3.8
Other Urogenital Anomalies	22	3.6	17	4.2	3	2.0	2	3.8
Cleft Lip/Palate	49	8.1	34	8.4	8	5.3	7	13.2
Polydactyly/Syndactyly/Adactyly	59	9.7	22	5.5	34	22.4	3	5.7
Clubfoot	43	7.1	27	6.7	12	7.9	4	7.5
Diaphragmatic Hernia	13	2.1	9	2.2	1	0.7	3	5.7
Other Musculoskeletal/Integumental Anomalies	48	7.9	35	8.7	8	5.3	5	9.4
Down's Syndrome	20	3.3	12	3.0	5	3.3	3	5.7
Other Chromosomal Anomalies	16	2.6	11	2.7	5	3.3		
Other Specified Anomalies	138	22.7	91	22.6	31	20.4	16	30.2

TABLE 83
RESIDENTS WITH MEDICAL HISTORY OF THE PREGNANCY INDICATED
BY AGE OF THE MOTHER
VIRGINIA, 2011

DUPLICATED AND UNDUPLICATED COUNTS WITH MEDICAL HISTORY	TOTAL BIRTHS	AGE OF MOTHER													
		< 15	15	16	17	18	19	15-19	20-24	25-29	30-34	35-39	40-44	45 Up	Unknown
RESIDENT LIVE BIRTHS	102,525	57	228	493	987	1,754	3,053	6,515	22,049	28,989	27,662	13,730	3,262	257	4
UNDUPLICATED COUNT WITH MEDICAL HISTORY	23,703	16	48	133	274	491	907	1,853	8,222	8,039	4,357	1,123	93		
PERCENT UNDUPLICATED OF AGE GROUP LIVE BIRTHS	23.1	28.1	21.1	27.0	27.8	28.0	29.7	28.4	37.3	27.7	15.8	8.2	2.9		
DUPLICATED COUNT WITH MEDICAL HISTORY	38,854	19	59	173	349	615	1,155	2,351	8,036	10,624	10,488	5,684	1,522	130	
Anemia (Hct < 30/Hgb < 10)	3,088	1	7	20	47	68	126	268	824	878	708	318	87	4	
Cardiac Disease	314			1	3	2	13	19	61	100	94	31	9		
Acute or Chronic Lung Disease	1,336		5	9	16	39	62	131	354	396	284	138	32	1	
Diabetes	4,269		3	5	8	21	51	88	512	1,052	1,408	906	285	18	
Genital Herpes	1,382		1	5	5	9	36	56	276	404	372	213	56	5	
Hydramnios/Oligohydramnios	1,224		1	10	14	17	30	72	239	342	331	183	54	3	
Hemoglobinopathy	215				1	2	5	8	31	43	85	43	5		
Hypertension, Chronic	1,278		2	3	4	4	23	36	174	307	404	262	85	10	
Hypertension, Pregnancy Associated	3,477	3	2	16	32	68	104	222	763	985	931	433	116	24	
Eclampsia	543	1	2	1	10	7	18	38	124	147	125	72	33	3	
Incompetent Cervix	269		1	2		1	5	9	50	63	85	45	15	2	
Previous Infant 4000+ Grams	529				1			1	55	120	194	119	38	2	
Previous Preterm or Small-For-Gestational-Age Infant	1,085				8	8	18	34	208	312	311	175	41	4	
Renal Disease	174				2	3	3	8	39	45	56	24	2		
RH Sensitization	1,044	2	1	4	7	16	33	61	195	335	275	137	37	2	
Uterine Bleeding	145					1	4	5	32	41	33	26	8		
Maternal Infection	12,898	8	27	68	142	242	436	915	2,881	3,506	3,376	1,798	383	31	
Other	5,584	4	7	29	49	107	188	380	1,218	1,548	1,416	761	236	21	

TABLE 84
RESIDENTS WITH MEDICAL HISTORY OF THE PREGNANCY INDICATED
BY MONTH AND TRIMESTER PRENATAL CARE BEGAN
VIRGINIA, 2011

DUPLICATED AND UNDUPLICATED COUNTS WITH MEDICAL HISTORY	TOTAL BIRTHS	MONTH AND TRIMESTER CARE BEGAN												NO CARE	CARE UNKNOWN
		1	2	3	1st	4	5	6	2nd	7	8	9	3rd		
RESIDENT LIVE BIRTHS	102,525	21,915	46,557	16,270	84,742	5,447	2,925	1,673	10,045	1,130	734	683	2,547	908	4,283
UNDUPLICATED COUNT WITH MEDICAL HISTORY	29,838	5,808	13,393	5,653	24,854	1,862	1,062	574	3,498	409	268	229	906	206	374
PERCENT UNDUPLICATED OF AGE GROUP LIVE BIRTHS	29.1	26.5	28.8	34.7	29.3	34.2	36.3	34.3	34.8	36.2	36.5	33.5	35.6	22.7	8.7
DUPLICATED COUNT WITH MEDICAL HISTORY	38,854	7,161	17,507	7,558	32,226	2,472	1,420	772	4,664	571	369	291	1,231	283	450
Anemia (Hct < 30/Hgb < 10)	3,088	578	1,249	668	2,495	234	124	84	442	50	30	20	100	25	26
Cardiac Disease	314	35	196	45	276	17	7	4	28	2	4		6	3	1
Acute or Chronic Lung Disease	1,336	120	704	245	1,069	95	58	29	182	31	17	13	61	17	7
Diabetes	4,269	889	1,879	834	3,602	261	133	82	476	55	36	15	106	21	64
Genital Herpes	1,382	301	637	261	1,199	72	39	18	129	24	14	6	44	3	7
Hydramnios/Oligohydramnios	1,224	222	579	217	1,018	75	50	39	164	17	6	6	29	9	4
Hemoglobinopathy	215	9	120	53	182	12	9	1	22	7	4		11		
Hypertension, Chronic	1,278	251	590	226	1,067	73	46	21	140	25	15	6	46	12	13
Hypertension, Pregnancy Associated	3,477	719	1,523	680	2,922	185	123	55	363	40	31	12	83	18	91
Eclampsia	543	115	209	127	451	32	19	9	60	12	1		13	14	5
Incompetent Cervix	269	66	124	41	231	16	8	4	28	1	1	2	4	2	4
Previous Infant 4000+ Grams	529	70	232	122	424	44	23	7	74	11	9	3	23	6	2
Previous Preterm or Small-For-Gestational-Age Infant	1,085	183	437	231	851	81	44	26	151	19	19	3	41	15	27
Renal Disease	174	16	103	27	146	13	7	3	23	2	1		3		2
RH Sensitization	1,044	146	580	197	923	54	31	19	104	9	2		11	5	1
Uterine Bleeding	145	25	71	23	119	12		1	13					3	10
Maternal Infection	12,898	2,428	6,033	2,357	10,818	825	489	242	1,556	173	115	115	403	66	55
Other	5,584	988	2,241	1,204	4,433	371	210	128	709	93	64	90	247	64	131

TABLE 85
RESIDENT LIVE BIRTHS WITH EVENTS OF LABOR AND DELIVERY
BY AGE OF THE MOTHER
VIRGINIA, 2011

EVENTS OF LABOR AND DELIVERY WITH PERCENT UNDUPLICATED COUNT OF TOTAL	TOTAL EVENTS	AGE OF MOTHER < 15	15	16	17	18	19	15-19	20-24	25-29	30-34	35-39	40-44	45 Up	Unknown
RESIDENT LIVE BIRTHS	102,525	57	228	493	987	1,754	3,053	6,515	22,049	28,989	27,662	13,730	3,262	257	4
UNDUPLICATED COUNT OF EVENTS	19,049	13	45	107	199	362	661	1,374	4,224	5,349	5,009	2,408	617	53	2
RECORDS WITH NO EVENTS INDICATED	80,630	44	181	382	779	1,378	2,364	5,084	17,526	23,051	21,646	10,622	2,474	183	
RECORDS WITH UNKNOWN EVENTS	2,846		2	4	9	14	28	57	299	589	1,007	700	171	21	2
PERCENT UNDUPLICATED COUNT OF LIVE BIRTHS	18.6	22.8	19.7	21.7	20.2	20.6	21.7	21.1	19.2	18.5	18.1	17.5	18.9	20.6	50.0
DUPLICATED COUNT OF EVENTS	22,973	16	53	134	231	450	793	1,661	5,034	6,506	6,081	2,883	729	61	2
Febrile (> 100F or 38C)	858	2	6	7	13	29	41	96	221	273	192	58	15	1	
Meconium, Moderate/Heavy	4,832	3	8	26	52	99	183	368	1,118	1,442	1,230	564	99	8	
Premature Rupture of Membrane (> 12 hrs)	1,579	2	4	12	13	30	56	115	362	459	406	171	62	1	1
Abruptio Placenta	283			1	4	5	13	23	52	87	70	40	10	1	
Placenta Previa	354				1	2	3	6	36	67	126	92	22	5	
Other Excessive Bleeding	228			1	2	4	8	15	52	57	69	29	6		
Seizures During Labor	26					1	3	4	8	8	3	2	1		
Precipitous Labor (< 3 hrs)	1,210		1	3	7	14	32	57	253	331	351	185	32		1
Prolonged Labor (> 20 hrs)	587	1	2	5	6	15	25	53	135	181	157	48	12		
Dysfunctional Labor	1,973		7	8	22	49	69	155	421	551	534	250	61	1	
Breech/Malpresentation	3,029	1	3	12	23	29	61	128	449	809	942	521	158	21	
Cephalopelvic Disproportion	1,023		2	5	11	28	31	77	215	306	271	126	24	4	
Cord Prolapse	100			1		2	4	7	16	25	36	12	4		
Anesthetic Complications	43			1		1		2	9	11	10	7	3	1	
Fetal Distress	3,449	1	10	25	36	73	118	262	745	945	903	445	133	15	
Other	3,399	6	10	27	41	69	146	293	942	954	781	333	87	3	

TABLE 86
RESIDENT LIVE BIRTHS WITH EVENTS OF LABOR AND DELIVERY
BY MONTH AND TRIMESTER PRENATAL CARE BEGAN
VIRGINIA, 2011

EVENTS OF LABOR AND DELIVERY WITH PERCENT UNDUPLICATED COUNT OF TOTAL	TOTAL EVENTS	MONTH AND TRIMESTER CARE BEGAN 1	2	3	1st	4	5	6	2nd	7	8	9	3rd	NO CARE	CARE UNKNOWN
RESIDENT LIVE BIRTHS	102,525	21,915	46,557	16,270	84,742	5,447	2,925	1,673	10,045	1,130	734	683	2,547	908	4,283
UNDUPLICATED COUNT OF EVENTS	19,049	3,187	9,004	3,656	15,847	1,172	641	366	2,179	229	168	230	627	179	217
RECORDS WITH NO EVENTS INDICATED	80,630	18,728	37,553	12,614	68,895	4,275	2,284	1,307	7,866	901	566	453	1,920	695	1,254
RECORDS WITH UNKNOWN EVENTS	2,846													34	2,812
PERCENT UNDUPLICATED COUNT OF LIVE BIRTHS	18.6	14.5	19.3	22.5	18.7	21.5	21.9	21.9	21.7	20.3	22.9	33.7	24.6	19.7	5.1
DUPLICATED COUNT OF EVENTS	22,973	3,659	10,965	4,452	19,076	1,437	773	435	2,645	282	200	289	771	216	265
Febrile (> 100F or 38C)	858	120	482	132	734	39	25	22	86	10	7	16	33	2	3
Meconium, Moderate/Heavy	4,832	779	2,374	822	3,975	306	174	118	598	68	44	74	186	52	21
Premature Rupture of Membrane (> 12 hrs)	1,579	240	785	262	1,287	91	54	22	167	16	15	18	49	30	46
Abruptio Placenta	283	48	133	49	230	18	15	4	37	3	3	3	9	4	3
Placenta Previa	354	98	170	45	313	15	8	5	28	3	1	4	8	3	2
Other Excessive Bleeding	228	41	100	40	181	11	11	6	28	3	6	1	10	3	6
Seizures During Labor	26	3	8	7	18	1	1		2		1	1	2	2	2
Precipitous Labor (< 3 hrs)	1,210	165	530	245	940	91	56	31	178	17	16	17	50	28	14
Prolonged Labor (> 20 hrs)	587	89	283	119	491	44	13	12	69	7	6	5	18	6	3
Dysfunctional Labor	1,973	200	1,020	441	1,661	136	68	33	237	26	14	29	69	4	2
Breech/Malpresentation	3,029	625	1,389	571	2,585	159	74	43	276	32	31	32	95	27	46
Cephalopelvic Disproportion	1,023	180	511	191	882	60	33	13	106	16	6	8	30	3	2
Cord Prolapse	100	16	51	18	85	7	1	2	10	2	2	1	5		
Anesthetic Complications	43	17	9	10	36	4		1	5		1		1	1	
Fetal Distress	3,449	413	1,642	766	2,821	239	131	61	431	44	30	52	126	32	39
Other	3,399	625	1,478	734	2,837	216	109	62	387	35	17	28	80	19	76

TABLE 87
RESIDENT INFANTS WITH ABNORMAL CONDITIONS OF THE NEWBORN
BY BIRTH WEIGHT IN GRAMS
VIRGINIA, 2011

CONDITIONS OF THE NEWBORN WITH PERCENT UNDUPLICATED OF TOTAL BIRTHS	TOTAL BIRTHS	BIRTH WEIGHT IN GRAMS													
		499 or Less	500 to 999	1,000 to 1,499	1,500 to 1,999	2,000 to 2,499	Total Low Weight	2,500 to 2,999	3,000 to 3,499	3,500 to 3,999	4,000 to 4,499	4,500 to 4,999	5,000 or More	Total Full Weight	Unknown
RESIDENT LIVE BIRTHS	102,525	217	604	811	1,603	4,969	8,204	18,353	39,303	27,934	7,542	1,045	107	94,284	37
UNDUPLICATED COUNT WITH CONDITIONS INDICATED	3,367	40	130	187	254	462	1,073	674	814	573	187	37	6	2,291	3
RECORDS WITH NO CONDITIONS INDICATED	96,311	167	445	592	1,290	4,374	6,868	17,219	37,463	26,546	7,110	975	99	89,412	31
RECORDS WITH UNKNOWN CONDITIONS	2,847	10	29	32	59	133	263	460	1,026	815	245	33	2	2,581	3
PERCENT UNDUPLICATED OF TOTAL LIVE BIRTHS	3.3	18.4	21.5	23.1	15.8	9.3	13.1	3.7	2.1	2.1	2.5	3.5	5.6	2.4	8.1
DUPLICATED COUNT WITH CONDITIONS INDICATED	3,530	44	141	211	271	480	1,147	702	842	596	192	41	6	2,379	4
Anemia (Hct < 39/Hgb < 13)	11			2		1	3	2	2	2	2			8	
Birth Injury	88					1	1	10	29	28	18	2		87	
Fetal Alcohol Syndrome	1				1		1								
Hyaline Membrane Disease / RDS	122	2	6	17	18	15	58	27	22	10	5			64	
Meconium Aspiration Syndrome	51		1			1	2	14	12	17	2	4		49	
Assisted Ventilation < 30 min	1,249	3	21	30	36	74	164	214	397	345	101	23	5	1,085	
Assisted Ventilation > 29 min	412	5	55	67	51	42	220	62	64	41	15	6	1	189	3
Seizures															
Infectious Condition	22			1		4	5	4	8	3	1	1		17	
Other	1,574	34	58	94	165	342	693	369	308	150	48	5		880	1

TABLE 88
RESIDENT INFANTS WITH ABNORMAL CONDITIONS OF THE NEWBORN
BY MONTH AND TRIMESTER PRENATAL CARE BEGAN
VIRGINIA, 2011

CONDITIONS OF THE NEWBORN WITH PERCENT UNDUPLICATED OF TOTAL BIRTHS	TOTAL BIRTHS	MONTH AND TRIMESTER CARE BEGAN												NO CARE	CARE UNKNOWN
		1	2	3	1st	4	5	6	2nd	7	8	9	3rd		
RESIDENT LIVE BIRTHS	102,525	21,915	46,557	16,270	84,742	5,447	2,925	1,673	10,045	1,130	734	683	2,547	908	4,283
UNDUPLICATED COUNT WITH CONDITIONS INDICATED	3,367	574	1,645	594	2,813	190	99	53	342	34	19		53	44	115
RECORDS WITH NO CONDITIONS INDICATED	96,311	21,341	44,912	15,676	81,929	5,257	2,826	1,620	9,703	1,096	715	683	2,494	830	1,355
RECORDS WITH UNKNOWN CONDITIONS	2,847													34	2,813
PERCENT UNDUPLICATED OF TOTAL LIVE BIRTHS	3.3	2.6	3.5	3.7	3.3	3.5	3.4	3.2	3.4	3.0	2.6		2.1	4.8	2.7
DUPLICATED COUNT WITH CONDITIONS INDICATED	3,530	607	1,714	627	2,948	197	108	54	359	38	19		57	47	119
Anemia (Hct < 39/Hgb < 13)	11	5	1	2	8	1	1		2						1
Birth Injury	88	5	46	24	75	6	4	2	12						1
Fetal Alcohol Syndrome	1					1			1						
Hyaline Membrane Disease / RDS	122	36	47	20	103	8	1		9	4			4	2	4
Meconium Aspiration Syndrome	51	11	22	6	39	4	6		10					2	
Assisted Ventilation < 30 min	1,249	63	747	187	997	71	36	27	134	11	9		20	12	86
Assisted Ventilation > 29 min	412	62	209	75	346	25	16	4	45	2	1		3	13	5
Seizures															
Infectious Condition	22	6	7	5	18	1	1	1	3	1			1		
Other	1,574	419	635	308	1,362	80	43	20	143	20	9		29	18	22

TABLE 89
RESIDENT LIVE BIRTHS WITH CONGENITAL ANOMALIES OF THE NEWBORN
BY AGE OF THE MOTHER
VIRGINIA, 2011

LIVE BIRTHS WITH CONGENITAL ANOMALIES WITH PERCENT UNDUPLICATED COUNT OF TOTAL	TOTAL ANOMALIES	AGE OF MOTHER < 15	15	16	17	18	19	15-19	20-24	25-29	30-34	35-39	40-44	45 Up	Unknown
RESIDENT LIVE BIRTHS	102,525	57	228	493	987	1,754	3,053	6,515	22,049	28,989	27,662	13,730	3,262	257	4
UNDUPLICATED COUNT WITH ANOMALIES	542		4	3	5	8	26	46	125	139	120	80	28	3	1
PERCENT UNDUPLICATED COUNT OF LIVE BIRTHS	0.5		1.8	0.6	0.5	0.5	0.9	0.7	0.6	0.5	0.4	0.6	0.9	1.2	25.0
DUPLICATED COUNT WITH ANOMALIES	608		4	5	5	8	33	55	136	154	133	87	36	4	3
Anencephalus	11								4	2	4	1			
Spina Bifida/Meningocele	8								4	2	2				
Hydrocephalus	12								2	5	3	2			
Microcephalus	2						1	1			1				
Other Central Nervous System Anomalies	5			1				1	1		2		1		
Heart Malformations	67				2		4	6	11	23	12	11	3	1	
Other Circulatory/Respiratory Anomalies	15						1	1	4	3	1	2	2	2	
Rectal Atresia/Stenosis	4								1	1	1	1			
Tracheo-Esophageal Fistula/Esophageal Atresia	4										2	1			1
Omphalocele/Gastroschisis	17			1			5	6	7	3	1				
Other Gastrointestinal Anomalies	15			1	1	2	1	5	3	5	1	1			
Malformed Genitalia	23		1			1	2	4	5	4	4	5	1		
Renal Agenesis	17								3	9	2	2	1		
Other Urogenital Anomalies	22						2	2	6	7	2	4	1		
Cleft Lip/Palate	49						3	3	14	7	13	8	4		
Polydactyly/Syndactyly/Adactyl	59		1			2	3	6	23	16	9	1	4		
Clubfoot	43						6	6	11	14	5	5	1	1	
Diaphragmatic Hernia	13		1					1	3	2	5		1		1
Other Musculoskeletal/Integumental Anomalies	48						2	2	4	13	17	10	2		
Down's Syndrome	20								2	2	6	7	3		
Other Chromosomal Anomalies	16			1		1		2	2	2	2	3	5		
Other Specified Anomalies	138		1	1	2	2	3	9	26	34	38	23	7		1

TABLE 90
RESIDENT LIVE BIRTHS WITH CONGENITAL ANOMALIES OF THE NEWBORN
BY MONTH AND TRIMESTER PRENATAL CARE BEGAN
VIRGINIA, 2011

LIVE BIRTHS WITH CONGENITAL ANOMALIES WITH PERCENT UNDUPLICATED COUNT OF TOTAL	TOTAL ANOMALIES	MONTH AND TRIMESTER CARE BEGAN 1	2	3	1st	4	5	6	2nd	7	8	9	3rd	NO CARE	CARE UNKNOWN
RESIDENT LIVE BIRTHS	102,525	21,915	46,557	16,270	84,742	5,447	2,925	1,673	10,045	1,130	734	683	2,547	908	4,283
UNDUPLICATED COUNT WITH ANOMALIES	542	124	226	83	433	40	17	15	72	5	9	3	17	5	15
PERCENT UNDUPLICATED COUNT OF LIVE BIRTHS	0.5	0.6	0.5	0.5	0.5	0.7	0.6	0.9	0.7	0.4	1.2	0.4	0.7	0.6	0.4
DUPLICATED COUNT WITH ANOMALIES	608	134	257	94	485	43	21	15	79	6	11	3	20	7	17
Anencephalus	11	5	3	1	9	1	1		2						
Spina Bifida/Meningocele	8	2	2	1	5		2	1	3						
Hydrocephalus	12	3	5		8	1	2		3						1
Microcephalus	2			1	1	1			1						
Other Central Nervous System Anomalies	5	2	1		3									1	1
Heart Malformations	67	15	26	10	51	5	3	2	10	2	2		4		2
Other Circulatory/Respiratory Anomalies	15	2	6	6	14		1		1						
Rectal Atresia/Stenosis	4	2	1		3									1	
Tracheo-Esophageal Fistula/Esophageal Atresia	4	1	2		3										1
Omphalocele/Gastroschisis	17	5	6	1	12	2	1	1	4						1
Other Gastrointestinal Anomalies	15		7	3	10	3	1	1	5						
Malformed Genitalia	23	6	10	4	20	1		1	2						1
Renal Agenesis	17	5	5	2	12		1		1		2		2	1	1
Other Urogenital Anomalies	22	2	12	3	17		1		1	1	1		2		2
Cleft Lip/Palate	49	14	15	8	37	5	2	2	9		2		2		1
Polydactyly/Syndactyly/Adactyl	59	11	26	10	47	6	1	4	11		1		1		
Clubfoot	43	3	24	6	33	5	1		6	1	1		2	2	
Diaphragmatic Hernia	13	1	6	2	9			1	1		1		1		2
Other Musculoskeletal/Integumental Anomalies	48	14	19	9	42	2	1		3	1		1	2	1	
Down's Syndrome	20	5	10	4	19	1			1						
Other Chromosomal Anomalies	16	3	9	2	14			1	1	1			1		
Other Specified Anomalies	138	33	62	21	116	10	3	1	14		1	2	3	1	4

TABLE 91
RESIDENT LIVE BIRTHS BY METHOD OF PAYMENT
BY AGE AND RACE OF MOTHER
VIRGINIA, 2011

METHOD OF PAYMENT	RACE OF MOTHER	TOTAL BIRTHS	AGE OF MOTHER													
			< 15	15	16	17	18	19	15-19	20-24	25-29	30-34	35-39	40-44	45 Up	Unknown
ALL BIRTHS	TOTAL	102,525	57	228	493	987	1,754	3,053	6,515	22,049	28,989	27,662	13,730	3,262	257	4
	WHITE	69,503	22	120	259	552	992	1,826	3,749	13,597	20,003	19,856	9,781	2,304	187	4
	BLACK	22,015	29	93	202	383	652	1,076	2,406	7,042	5,896	4,111	1,952	535	44	
	OTHER	11,007	6	15	32	52	110	151	360	1,410	3,090	3,695	1,997	423	26	
MEDICAID	TOTAL	30,378	38	157	324	644	1,107	1,949	4,181	11,192	8,052	4,552	1,895	442	26	
	WHITE	17,337	15	89	166	348	613	1,107	2,323	6,239	4,625	2,725	1,126	276	8	
	BLACK	11,171	21	61	142	272	441	773	1,689	4,504	2,839	1,406	570	128	14	
	OTHER	1,870	2	7	16	24	53	69	169	449	588	421	199	38	4	
PRIVATE INSURANCE	TOTAL	61,884	14	56	127	255	506	857	1,801	8,741	17,989	20,396	10,332	2,415	196	
	WHITE	45,299	6	24	67	151	298	562	1,102	6,030	13,412	15,238	7,619	1,745	147	
	BLACK	9,431	7	28	56	94	179	255	612	2,146	2,682	2,410	1,192	354	28	
	OTHER	7,154	1	4	4	10	29	40	87	565	1,895	2,748	1,521	316	21	
SELF-PAY	TOTAL	5,239	5	10	33	56	93	146	338	1,123	1,662	1,295	616	186	12	2
	WHITE	3,150	1	4	21	30	52	81	188	659	1,004	804	368	114	10	2
	BLACK	609	1	3	3	11	16	29	62	146	175	121	76	27	1	
	OTHER	1,480	3	3	9	15	25	36	88	318	483	370	172	45	1	
UNKNOWN	TOTAL	5,024		5	9	32	48	101	195	993	1,286	1,419	887	219	23	2
	WHITE	3,717		3	5	23	29	76	136	669	962	1,089	668	169	22	2
	BLACK	804		1	1	6	16	19	43	246	200	174	114	26	1	
	OTHER	503		1	3	3	3	6	16	78	124	156	105	24		

TABLE 92
RESIDENT NON-MARITAL BIRTHS BY METHOD OF PAYMENT
BY AGE AND RACE OF MOTHER
VIRGINIA, 2011

METHOD OF PAYMENT	RACE OF MOTHER	TOTAL BIRTHS	AGE OF MOTHER													
			< 15	15	16	17	18	19	15-19	20-24	25-29	30-34	35-39	40-44	45 Up	Unknown
ALL NON-MARITAL	TOTAL	36,390	57	224	474	931	1,563	2,603	5,795	13,775	9,128	4,976	2,069	552	38	
	WHITE	19,353	22	116	245	502	834	1,434	3,131	7,102	4,800	2,772	1,186	320	20	
	BLACK	14,674	29	93	200	383	638	1,048	2,362	5,983	3,645	1,777	684	181	13	
	OTHER	2,363	6	15	29	46	91	121	302	690	683	427	199	51	5	
MEDICAID	TOTAL	21,773	38	153	313	605	1,003	1,752	3,826	8,946	5,265	2,534	947	207	10	
	WHITE	11,277	15	85	158	309	525	933	2,010	4,472	2,694	1,419	541	123	3	
	BLACK	9,540	21	61	140	272	433	762	1,668	4,174	2,291	966	341	73	6	
	OTHER	956	2	7	15	24	45	57	148	300	280	149	65	11	1	
PRIVATE INSURANCE	TOTAL	10,995	14	56	122	244	436	661	1,519	3,749	2,819	1,793	825	255	21	
	WHITE	6,034	6	24	62	144	240	392	862	2,055	1,499	970	487	143	12	
	BLACK	4,409	7	28	56	94	173	241	592	1,535	1,175	723	280	91	6	
	OTHER	552	1	4	4	6	23	28	65	159	145	100	58	21	3	
SELF-PAY	TOTAL	2,644	5	10	30	51	82	125	298	724	816	523	215	60	3	
	WHITE	1,477	1	4	20	26	44	64	158	388	471	309	117	32	1	
	BLACK	379	1	3	3	11	16	29	62	125	102	49	28	11	1	
	OTHER	788	3	3	7	14	22	32	78	211	243	165	70	17	1	
UNKNOWN	TOTAL	978		5	9	31	42	65	152	356	228	126	82	30	4	
	WHITE	565		3	5	23	25	45	101	187	136	74	41	22	4	
	BLACK	346		1	1	6	16	16	40	149	77	39	35	6		
	OTHER	67		1	3	2	1	4	11	20	15	13	6	2		

TABLE 93
RECORDED LIVE BIRTHS BY ATTENDANT AND FACILITY OF BIRTH BY RACE OF MOTHER
VIRGINIA, 2011

FACILITY OF BIRTH	RACE OF MOTHER	TOTAL BIRTHS	ATTENDANT AT BIRTH					
			Physician	Nurse Midwife	Other Midwife	Osteopath	Other Attendant	Unknown
ALL BIRTHS	TOTAL	101,032	93,020	447	6,171	1,016	334	44
	WHITE	67,905	61,969	407	4,623	580	295	31
	BLACK	22,216	20,694	24	1,128	331	28	11
	OTHER	10,911	10,357	16	420	105	11	2
GENERAL HOSPITAL	TOTAL	94,381	88,295	6	4,950	904	218	8
	WHITE	63,095	58,707	2	3,696	493	191	6
	BLACK	20,903	19,629	3	936	312	21	2
	OTHER	10,383	9,959	1	318	99	6	
SPECIAL PURPOSE HOSPITAL	TOTAL							
	WHITE							
	BLACK							
	OTHER							
ARMED SERVICES HOSPITAL	TOTAL	5,553	4,583	6	842	108	12	2
	WHITE	3,876	3,180	3	597	85	9	2
	BLACK	1,205	1,019	2	164	17	3	
	OTHER	472	384	1	81	6		
LICENSED BIRTHING CENTER	TOTAL	192	7	66	115		4	
	WHITE	164	7	57	97		3	
	BLACK	14		6	8			
	OTHER	14		3	10		1	
DOCTOR'S OFFICE	TOTAL							
	WHITE							
	BLACK							
	OTHER							
RESIDENCE	TOTAL	844	89	368	261	4	97	25
	WHITE	736	53	344	230	2	90	17
	BLACK	70	25	13	20	2	3	7
	OTHER	38	11	11	11		4	1
OTHER LOCATION	TOTAL	62	46	1	3		3	9
	WHITE	34	22	1	3		2	6
	BLACK	24	21				1	2
	OTHER	4	3					1

TABLE 94
RESIDENT LIVE BIRTHS BY ATTENDANT AND FACILITY OF BIRTH BY RACE OF MOTHER
VIRGINIA, 2011

FACILITY OF BIRTH	RACE OF MOTHER	TOTAL BIRTHS	ATTENDANT AT BIRTH					
			Physician	Nurse Midwife	Other Midwife	Osteopath	Other Attendant	Unknown
ALL BIRTHS	TOTAL	102,525	94,261	463	6,086	1,255	327	133
	WHITE	69,503	63,338	421	4,574	786	288	96
	BLACK	22,015	20,498	23	1,092	348	28	26
	OTHER	11,007	10,425	19	420	121	11	11
GENERAL HOSPITAL	TOTAL	91,588	85,674	6	4,799	895	207	7
	WHITE	61,079	56,808	2	3,594	488	181	6
	BLACK	20,346	19,119	3	894	309	20	1
	OTHER	10,163	9,747	1	311	98	6	
SPECIAL PURPOSE HOSPITAL	TOTAL							
	WHITE							
	BLACK							
	OTHER							
ARMED SERVICES HOSPITAL	TOTAL	5,456	4,506	6	827	103	12	2
	WHITE	3,807	3,128	3	585	80	9	2
	BLACK	1,186	1,001	2	163	17	3	
	OTHER	463	377	1	79	6		
OUT-OF-STATE FACILITY	TOTAL	4,416	3,943	20	107	253	4	89
	WHITE	3,707	3,322	17	85	216	3	64
	BLACK	382	334		11	20	1	16
	OTHER	327	287	3	11	17		9
LICENSED BIRTHING CENTER	TOTAL	166	7	63	92		4	
	WHITE	145	7	55	80		3	
	BLACK	9		5	4			
	OTHER	12		3	8		1	
DOCTOR'S OFFICE	TOTAL	1						1
	WHITE	1						1
	BLACK							
	OTHER							
RESIDENCE	TOTAL	836	87	368	257	4	97	23
	WHITE	729	52	344	226	2	90	15
	BLACK	69	24	13	20	2	3	7
	OTHER	38	11	11	11		4	1
OTHER LOCATION	TOTAL	52	42		3		3	4
	WHITE	28	20		3		2	3
	BLACK	20	19				1	
	OTHER	4	3					1
RESIDENT UNKNOWN LOCATION	TOTAL	10	2		1			7
	WHITE	7	1		1			5
	BLACK	3	1					2
	OTHER							

CHAPTER IV

INDUCED TERMINATIONS OF PREGNANCY

Highlights

- In 2011, there were a total of 23,635 induced terminations of pregnancy with a rate of 14.2 per 1,000 females ages 15-44, a decrease in rate of 6.0 percent from the previous year.
- 80.0 percent of induced terminations in 2011 were non-marital.
- The rate of induced terminations of pregnancy in 2011 for Whites was 10.1 per 1,000 females ages 15-44, while the rate for Black was 26.8, all other races were 15.4.

NOTES:

- **Fetal Death** - means death prior to the complete expulsion or extraction from its mother of a product of human conception, regardless of the duration of the pregnancy; death is indicated by the fact that after such expulsion or extraction, the fetus does not breathe or show any other evidence of life, such as beating of the heart, pulsation of the umbilical cord, or definite movement of voluntary muscles. (Vital Statistics Laws of Virginia, Chapter 7, Section 32.1-249.2).
- **Induced Termination of Pregnancy** - means the intentional interruption of pregnancy with the intention to produce other than a live born infant or to remove a dead fetus and which does not result in a live birth. (Vital Statistics Laws of Virginia, Section 32.1-249. Definitions).

CHART 1
RESIDENT INDUCED TERMINATIONS OF PREGNANCY BY RACE
WITH PERCENTS RACE OF TOTAL INDUCED TERMINATIONS
VIRGINIA, 1997-2011

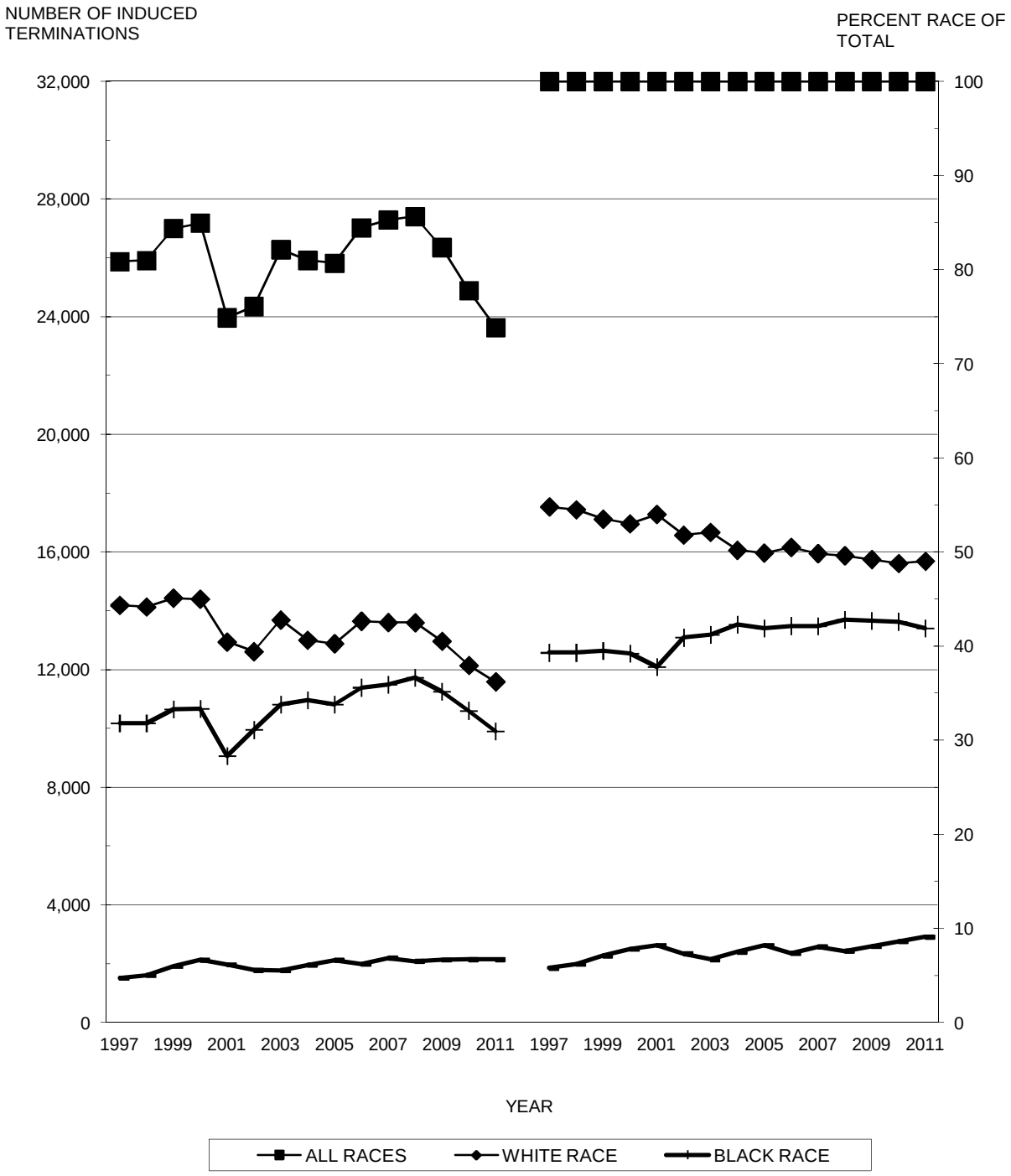

Source: Virginia Division of Health Statistics

CHART 2
RESIDENT NON-MARITAL INDUCED TERMINATIONS BY RACE
WITH PERCENTS RACE OF TOTAL NON-MARITAL
VIRGINIA, 1997-2011

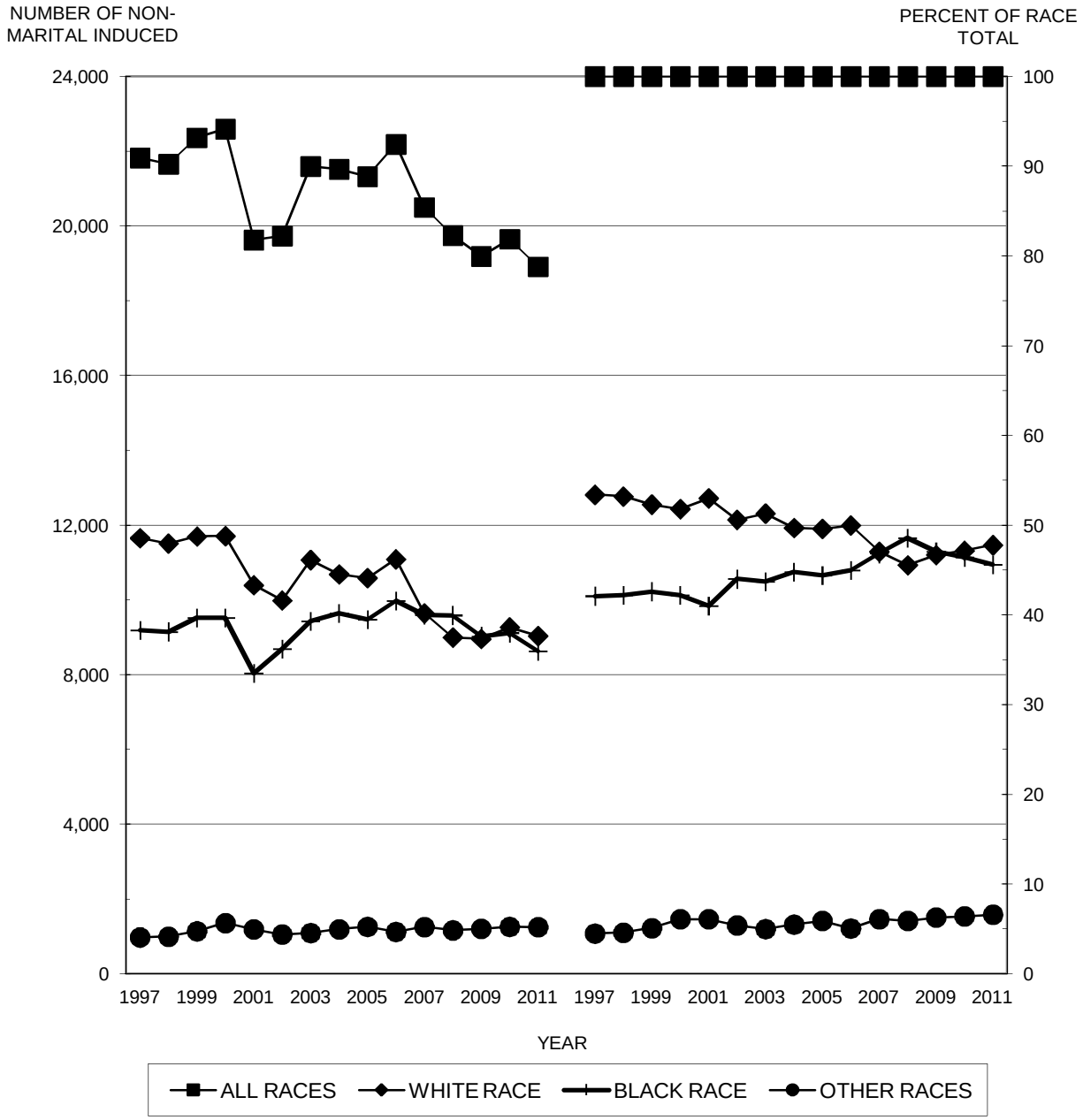

SOURCE: Virginia Division of Health Statistics

TABLE 1
RESIDENT TOTAL INDUCED TERMINATIONS OF PREGNANCY BY RACE OF PATIENT
WITH PERCENTS OF TOTAL INDUCED TERMINATIONS
VIRGINIA, 1997-2011

	ALL RACES		WHITE RACE		BLACK RACE		ASIAN & PACIFIC		NATIVE AMERICAN		OTHER RACES	
YEAR	Number	Percent	Number	Percent	Number	Percent	Number	Percent	Number	Percent	Number	Percent
1997	25,875	100.0	14,189	54.8	10,176	39.3	1,141	4.4	39	0.2	330	1.3
1998	25,913	100.0	14,132	54.5	10,175	39.3	1,243	4.8	41	0.2	322	1.2
1999	27,002	100.0	14,433	53.5	10,656	39.5	1,442	5.3	58	0.2	413	1.5
2000	27,188	100.0	14,398	53.0	10,664	39.2	1,340	4.9	83	0.3	703	2.6
2001	23,968	100.0	12,941	54.0	9,059	37.8	1,202	5.0	91	0.4	675	2.8
2002	24,347	100.0	12,614	51.8	9,950	40.9	1,283	5.3	73	0.3	427	1.8
2003	26,281	100.0	13,692	52.1	10,820	41.2	1,194	4.5	40	0.2	535	2.0
2004	25,918	100.0	13,003	50.2	10,961	42.3	1,228	4.7	103	0.4	623	2.4
2005	25,822	100.0	12,884	49.9	10,821	41.9	1,217	4.7	125	0.5	775	3.0
2006	27,024	100.0	13,647	50.5	11,390	42.1	1,254	4.6	206	0.8	527	2.0
2007	27,292	100.0	13,604	49.8	11,494	42.1	1,417	5.2	236	0.9	541	2.0
2008	27,410	100.0	13,598	49.6	11,728	42.8	1,403	5.1	138	0.5	543	2.0
2009	26,356	100.0	12,969	49.2	11,255	42.7	1,384	5.3	164	0.6	584	2.2
2010	24,892	100.0	12,144	48.8	10,603	42.6	1,314	5.3	184	0.7	647	2.6
2011	23,635	100.0	11,587	49.0	9,903	41.9	1,317	5.6	191	0.8	637	2.7

TABLE 2
RESIDENT TEENAGE INDUCED TERMINATIONS OF PREGNANCY BY RACE OF PATIENT
WITH PERCENTS OF TOTAL TEENAGE INDUCED TERMINATIONS
VIRGINIA, 1997-2011

	ALL RACES		WHITE RACE		BLACK RACE		ASIAN & PACIFIC		NATIVE AMERICAN		OTHER RACES	
YEAR	Number	Percent	Number	Percent	Number	Percent	Number	Percent	Number	Percent	Number	Percent
1997	5,125	100.0	2,946	57.5	1,969	38.4	147	2.9	2	0.0	61	1.2
1998	4,858	100.0	2,740	56.4	1,922	39.6	143	2.9	4	0.1	49	1.0
1999	4,821	100.0	2,711	56.2	1,877	38.9	161	3.3	8	0.2	64	1.3
2000	4,587	100.0	2,558	55.8	1,786	38.9	128	2.8	6	0.1	109	2.4
2001	4,055	100.0	2,279	56.2	1,552	38.3	120	3.0	9	0.2	95	2.3
2002	3,836	100.0	2,090	54.5	1,574	41.0	102	2.7	2	0.1	68	1.8
2003	4,163	100.0	2,122	51.0	1,838	44.2	98	2.4	4	0.1	101	2.4
2004	3,942	100.0	2,060	52.3	1,680	42.6	94	2.4	10	0.3	98	2.5
2005	4,032	100.0	2,041	50.6	1,799	44.6	85	2.1	8	0.2	99	2.5
2006	4,012	100.0	2,071	51.6	1,768	44.1	86	2.1	9	0.2	78	1.9
2007	3,941	100.0	1,929	48.9	1,808	45.9	103	2.6	12	0.3	89	2.3
2008	3,794	100.0	1,810	47.7	1,803	47.5	92	2.4	6	0.2	83	2.2
2009	3,568	100.0	1,704	47.8	1,659	46.5	99	2.8	5	0.1	101	2.8
2010	3,147	100.0	1,494	47.5	1,483	47.1	80	2.5	7	0.2	83	2.6
2011	2,739	100.0	1,329	48.5	1,238	45.2	81	3.0	8	0.3	83	3.0

TABLE 3
RESIDENT HISPANIC INDUCED TERMINATIONS OF PREGNANCY BY RACE OF PATIENT
WITH PERCENTS OF TOTAL HISPANIC INDUCED TERMINATIONS
VIRGINIA, 1997-2011

	ALL RACES		WHITE RACE		BLACK RACE		ASIAN & PACIFIC		NATIVE AMERICAN		OTHER RACES	
YEAR	Number	Percent	Number	Percent	Number	Percent	Number	Percent	Number	Percent	Number	Percent
1997	1,229	100.0	1,153	93.8	18	1.5	41	3.3	2	0.2	15	1.2
1998	1,418	100.0	1,295	91.3	51	3.6	64	4.5	3	0.2	5	0.4
1999	1,630	100.0	1,506	92.4	35	2.1	69	4.2	2	0.1	18	1.1
2000	1,744	100.0	1,444	82.8	19	1.1	67	3.8	5	0.3	209	12.0
2001	1,744	100.0	1,487	85.3	32	1.8	21	1.2	4	0.2	200	11.5
2002	1,792	100.0	1,622	90.5	79	4.4	57	3.2	2	0.1	32	1.8
2003	1,418	100.0	1,305	92.0	48	3.4	18	1.3			47	3.3
2004	1,763	100.0	1,586	90.0	59	3.3	18	1.0			100	5.7
2005	1,808	100.0	1,678	92.8	46	2.5	15	0.8	1	0.1	68	3.8
2006	2,284	100.0	2,175	95.2	61	2.7	16	0.7	2	0.1	30	1.3
2007	2,638	100.0	2,437	92.4	88	3.3	45	1.7	1	0.0	67	2.5
2008	2,718	100.0	2,540	93.5	77	2.8	22	0.8	3	0.1	76	2.8
2009	2,590	100.0	2,368	91.4	49	1.9	13	0.5	6	0.2	154	5.9
2010	2,784	100.0	2,559	91.9	66	2.4	15	0.5			144	5.2
2011	2,486	100.0	2,343	94.2	57	2.3	26	1.0	2	0.1	58	2.3

TABLE 4
RESIDENT TOTAL NON-MARITAL INDUCED TERMINATIONS OF PREGNANCY BY RACE OF PATIENT WITH PERCENTS OF TOTAL NON-MARITAL INDUCED TERMINATIONS VIRGINIA, 1997-2011

	ALL RACES		WHITE RACE		BLACK RACE		ASIAN & PACIFIC		NATIVE AMERICAN		OTHER RACES	
YEAR	Number	Percent	Number	Percent	Number	Percent	Number	Percent	Number	Percent	Number	Percent
1997	21,824	100.0	11,655	53.4	9,193	42.1	724	3.3	18	0.1	234	1.1
1998	21,657	100.0	11,511	53.2	9,149	42.2	754	3.5	30	0.1	213	1.0
1999	22,362	100.0	11,699	52.3	9,522	42.6	834	3.7	34	0.2	273	1.2
2000	22,595	100.0	11,712	51.8	9,524	42.2	788	3.5	40	0.2	531	2.4
2001	19,630	100.0	10,396	53.0	8,043	41.0	640	3.3	37	0.2	514	2.6
2002	19,733	100.0	9,988	50.6	8,690	44.0	708	3.6	35	0.2	312	1.6
2003	21,594	100.0	11,069	51.3	9,431	43.7	650	3.0	26	0.1	418	1.9
2004	21,523	100.0	10,687	49.7	9,642	44.8	644	3.0	50	0.2	500	2.3
2005	21,326	100.0	10,588	49.6	9,478	44.4	616	2.9	59	0.3	585	2.7
2006	22,190	100.0	11,090	50.0	9,976	45.0	630	2.8	88	0.4	406	1.8
2007	20,503	100.0	9,646	47.0	9,603	46.8	758	3.7	103	0.5	393	1.9
2008	19,754	100.0	8,997	45.5	9,590	48.5	695	3.5	64	0.3	408	2.1
2009	19,194	100.0	8,960	46.7	9,028	47.0	717	3.7	54	0.3	435	2.3
2010	19,649	100.0	9,268	47.2	9,121	46.4	692	3.5	59	0.3	509	2.6
2011	18,914	100.0	9,039	47.8	8,626	45.6	668	3.5	59	0.3	522	2.8

TABLE 5
RESIDENT TEENAGE NON-MARITAL INDUCED TERMINATIONS OF PREGNANCY BY RACE OF PATIENT WITH PERCENTS OF TEENAGE NON-MARITAL INDUCED TERMINATIONS VIRGINIA, 1997-2011

	ALL RACES		WHITE RACE		BLACK RACE		ASIAN & PACIFIC		NATIVE AMERICAN		OTHER RACES	
YEAR	Number	Percent	Number	Percent	Number	Percent	Number	Percent	Number	Percent	Number	Percent
1997	4,987	100.0	2,857	57.3	1,931	38.7	143	2.9	1	0.0	55	1.1
1998	4,757	100.0	2,673	56.2	1,895	39.8	138	2.9	4	0.1	47	1.0
1999	4,705	100.0	2,631	55.9	1,850	39.3	154	3.3	8	0.2	62	1.3
2000	4,494	100.0	2,487	55.3	1,771	39.4	126	2.8	5	0.1	105	2.3
2001	3,978	100.0	2,228	56.0	1,537	38.6	112	2.8	9	0.2	92	2.3
2002	3,723	100.0	2,017	54.2	1,542	41.4	96	2.6	1	0.0	67	1.8
2003	4,033	100.0	2,048	50.8	1,795	44.5	92	2.3	2	0.0	96	2.4
2004	3,833	100.0	1,992	52.0	1,652	43.1	87	2.3	10	0.3	92	2.4
2005	3,896	100.0	1,954	50.2	1,761	45.2	82	2.1	7	0.2	92	2.4
2006	3,875	100.0	1,974	50.9	1,737	44.8	81	2.1	9	0.2	74	1.9
2007	3,525	100.0	1,690	47.9	1,656	47.0	95	2.7	11	0.3	73	2.1
2008	3,267	100.0	1,511	46.3	1,599	48.9	82	2.5	6	0.2	69	2.1
2009	3,065	100.0	1,436	46.9	1,450	47.3	92	3.0	3	0.1	84	2.7
2010	2,954	100.0	1,388	47.0	1,410	47.7	75	2.5	5	0.2	76	2.6
2011	2,577	100.0	1,232	47.8	1,190	46.2	73	2.8	6	0.2	76	2.9

TABLE 6
RESIDENT HISPANIC NON-MARITAL INDUCED TERMINATIONS OF PREGNANCY BY RACE OF PATIENT WITH PERCENTS OF HISPANIC NON-MARITAL INDUCED TERMINATIONS VIRGINIA, 1997-2011

	ALL RACES		WHITE RACE		BLACK RACE		ASIAN & PACIFIC		NATIVE AMERICAN		OTHER RACES	
YEAR	Number	Percent	Number	Percent	Number	Percent	Number	Percent	Number	Percent	Number	Percent
1997	824	100.0	777	94.3	13	1.6	27	3.3			7	0.8
1998	995	100.0	909	91.4	41	4.1	40	4.0	2	0.2	3	0.3
1999	1,203	100.0	1,116	92.8	27	2.2	46	3.8	2	0.2	12	1.0
2000	1,318	100.0	1,106	83.9	13	1.0	37	2.8	2	0.2	160	12.1
2001	1,284	100.0	1,108	86.3	20	1.6	12	0.9	2	0.2	142	11.1
2002	1,322	100.0	1,202	90.9	66	5.0	28	2.1	2	0.2	24	1.8
2003	1,022	100.0	945	92.5	36	3.5	9	0.9			32	3.1
2004	1,327	100.0	1,178	88.8	54	4.1	12	0.9			83	6.3
2005	1,381	100.0	1,278	92.5	41	3.0	9	0.7			53	3.8
2006	1,723	100.0	1,635	94.9	49	2.8	15	0.9	1	0.1	23	1.3
2007	1,914	100.0	1,773	92.6	58	3.0	30	1.6			53	2.8
2008	1,980	100.0	1,844	93.1	61	3.1	11	0.6	1	0.1	63	3.2
2009	1,941	100.0	1,764	90.9	37	1.9	7	0.4	3	0.2	130	6.7
2010	2,176	100.0	2,004	92.1	53	2.4	9	0.4			110	5.1
2011	1,938	100.0	1,827	94.3	49	2.5	15	0.8			47	2.4

TABLE 7
RESIDENT TOTAL INDUCED TERMINATIONS BY AGE AND ETHNICITY AND RACE OF PATIENT WITH PERCENTAGES AND AGE SPECIFIC RATES PER 1,000 FEMALES
VIRGINIA, 2011

RACE OF PATIENT	TOTAL INDUCED TERMINATIONS	AGE OF PATIENT									
		< 15	15-17	18-19	20-24	25-29	30-34	35-39	40-44	45 UP	UNKNOWN
NUMBER OF TOTAL INDUCED TERMINATIONS											
All Races	23,635	72	697	1,970	7,766	6,041	3,845	2,207	769	61	207
White Race	11,587	29	327	973	3,722	2,939	1,874	1,134	424	33	132
Black Race	9,903	39	331	868	3,498	2,599	1,548	737	211	11	61
All Other Races	2,145	4	39	129	546	503	423	336	134	17	14
All Hispanic	2,486	8	56	171	716	623	519	286	85	4	18
PERCENTS AGE INDUCED TERMINATIONS OF ETHNICITY AND RACE TOTAL INDUCED TERMINATIONS											
All Races	100.0	0.3	2.9	8.3	32.9	25.6	16.3	9.3	3.3	0.3	0.9
White Race	100.0	0.3	2.8	8.4	32.1	25.4	16.2	9.8	3.7	0.3	1.1
Black Race	100.0	0.4	3.3	8.8	35.3	26.2	15.6	7.4	2.1	0.1	0.6
All Other Races	100.0	0.2	1.8	6.0	25.5	23.4	19.7	15.7	6.2	0.8	0.7
All Hispanic	100.0	0.3	2.3	6.9	28.8	25.1	20.9	11.5	3.4	0.2	0.7
PERCENTS ETHNICITY AND RACE INDUCED TERMINATIONS OF TOTAL AGE INDUCED TERMINATIONS											
All Races	100.0	100.0	100.0	100.0	100.0	100.0	100.0	100.0	100.0	100.0	100.0
White Race	49.0	40.3	46.9	49.4	47.9	48.7	48.7	51.4	55.1	54.1	63.8
Black Race	41.9	54.2	47.5	44.1	45.0	43.0	40.3	33.4	27.4	18.0	29.5
All Other Races	9.1	5.6	5.6	6.5	7.0	8.3	11.0	15.2	17.4	27.9	6.8
All Hispanic	10.5	11.1	8.0	8.7	9.2	10.3	13.5	13.0	11.1	6.6	8.7
AGE SPECIFIC RATES PER 1,000 FEMALES											
All Races	14.2	0.3	4.5	17.5	27.4	21.3	14.0	8.4	2.7	0.2	NA
White Race	10.1	0.2	3.1	12.8	19.0	14.9	9.9	6.2	2.1	0.1	NA
Black Race	26.8	0.6	8.8	29.3	51.0	42.2	26.6	13.7	3.5	0.2	NA
All Other Races	15.4	0.2	3.8	18.9	28.6	20.5	15.7	12.3	5.4	0.8	NA
All Hispanic	15.4	0.3	3.8	16.6	26.7	20.8	16.9	10.7	3.7	0.2	NA

NOTES: Total Rates Are Based on Population Age Group 15-44 Only.
Rates For Age Group < 15 Are Based on Ages 10-14 and Rates for Age Group 45 Up Are Based On Ages 45-49.

TABLE 8
RESIDENT TOTAL NON-MARITAL INDUCED TERMINATIONS BY AGE AND ETHNICITY AND RACE OF PATIENT WITH PERCENTAGES TO SELECTED BASES
VIRGINIA, 2011

RACE OF PATIENT	NON-MARITAL INDUCED TERMINATIONS	AGE OF PATIENT									
		< 15	15-17	18-19	20-24	25-29	30-34	35-39	40-44	45 UP	UNKNOWN
NUMBER OF NON-MARITAL INDUCED TERMINATIONS											
All Races	18,914	68	668	1,841	6,909	4,844	2,645	1,366	432	35	106
White Race	9,039	27	310	895	3,242	2,276	1,246	723	233	23	64
Black Race	8,626	37	323	830	3,222	2,254	1,228	532	158	7	35
All Other Races	1,249	4	35	116	445	314	171	111	41	5	7
All Hispanic	1,938	8	54	156	622	480	365	197	46	1	9
PERCENTS NON-MARITAL ETHNICITY AND RACE INDUCED TERMINATIONS OF TOTAL AGE INDUCED TERMINATIONS											
All Races	80.0	94.4	95.8	93.5	89.0	80.2	68.8	61.9	56.2	57.4	51.2
White Race	78.0	93.1	94.8	92.0	87.1	77.4	66.5	63.8	55.0	69.7	48.5
Black Race	87.1	94.9	97.6	95.6	92.1	86.7	79.3	72.2	74.9	63.6	57.4
All Other Races	58.2	100.0	89.7	89.9	81.5	62.4	40.4	33.0	30.6	29.4	50.0
All Hispanic	78.0	100.0	96.4	91.2	86.9	77.0	70.3	68.9	54.1	25.0	50.0
PERCENTS ETHNICITY AND RACE INDUCED TERMINATIONS OF TOTAL NON-MARITAL AGE INDUCED TERMINATIONS											
All Races	100.0	100.0	100.0	100.0	100.0	100.0	100.0	100.0	100.0	100.0	100.0
White Race	47.8	39.7	46.4	48.6	46.9	47.0	47.1	52.9	53.9	65.7	60.4
Black Race	45.6	54.4	48.4	45.1	46.6	46.5	46.4	38.9	36.6	20.0	33.0
All Other Races	6.6	5.9	5.2	6.3	6.4	6.5	6.5	8.1	9.5	14.3	6.6
All Hispanic	10.2	11.8	8.1	8.5	9.0	9.9	13.8	14.4	10.6	2.9	8.5

NOTE: Non-Marital Age Specific Rates are not Calculated in the Absence of Unmarried Population Data by Age.

TABLE 9
RESIDENT TEENAGE INDUCED TERMINATIONS BY AGE AND ETHNICITY AND RACE OF PATIENT WITH PERCENTAGES TO SELECTED BASES
VIRGINIA, 2011

RACE OF PATIENT	TEENAGE INDUCED TERMINATIONS	AGE OF PATIENT									
		10	11	12	13	14	15	16	17	18	19
NUMBER OF TEENAGE INDUCED TERMINATIONS											
All Races	2,739		1	5	8	58	105	211	381	862	1,108
White Race	1,329		1	2	3	23	49	101	177	434	539
Black Race	1,238			2	4	33	47	104	180	384	484
All Other Races	172			1	1	2	9	6	24	44	85
All Hispanic	235			1		7	10	20	26	61	110
PERCENTS AGE INDUCED TERMINATIONS OF ETHNICITY AND RACE TEENAGE INDUCED TERMINATIONS											
All Races	100.0		0.0	0.2	0.3	2.1	3.8	7.7	13.9	31.5	40.5
White Race	100.0		0.1	0.2	0.2	1.7	3.7	7.6	13.3	32.7	40.6
Black Race	100.0			0.2	0.3	2.7	3.8	8.4	14.5	31.0	39.1
All Other Races	100.0			0.6	0.6	1.2	5.2	3.5	14.0	25.6	49.4
All Hispanic	100.0			0.4		3.0	4.3	8.5	11.1	26.0	46.8
PERCENTS ETHNICITY AND RACE TEENAGE INDUCED TERMINATIONS OF TOTAL AGE INDUCED TERMINATIONS											
All Races	100.0		100.0	100.0	100.0	100.0	100.0	100.0	100.0	100.0	100.0
White Race	48.5		100.0	40.0	37.5	39.7	46.7	47.9	46.5	50.3	48.6
Black Race	45.2			40.0	50.0	56.9	44.8	49.3	47.2	44.5	43.7
All Other Races	6.3			20.0	12.5	3.4	8.6	2.8	6.3	5.1	7.7
All Hispanic	8.6			20.0		12.1	9.5	9.5	6.8	7.1	9.9

TABLE 10
RESIDENT TEENAGE NON-MARITAL INDUCED TERMINATIONS BY AGE AND ETHNICITY AND RACE OF PATIENT WITH PERCENTAGES TO SELECTED BASES
VIRGINIA, 2011

RACE OF PATIENT	TEENAGE NON-MARITAL INDUCED TERMINATIONS	AGE OF PATIENT									
		10	11	12	13	14	15	16	17	18	19
NUMBER OF TEENAGE NON-MARITAL INDUCED TERMINATIONS											
All Races	2,577		1	5	8	54	98	201	369	800	1,041
White Race	1,232		1	2	3	21	44	95	171	396	499
Black Race	1,190			2	4	31	46	100	177	366	464
All Other Races	155			1	1	2	8	6	21	38	78
All Hispanic	218			1		7	8	20	26	56	100
PERCENTS NON-MARITAL ETHNICITY AND RACE TEENAGE INDUCED TERMINATIONS OF TOTAL AGE INDUCED TERMINATIONS											
All Races	94.1		100.0	100.0	100.0	93.1	93.3	95.3	96.9	92.8	94.0
White Race	92.7		100.0	100.0	100.0	91.3	89.8	94.1	96.6	91.2	92.6
Black Race	96.1			100.0	100.0	93.9	97.9	96.2	98.3	95.3	95.9
All Other Races	90.1			100.0	100.0	100.0	88.9	100.0	87.5	86.4	91.8
All Hispanic	92.8			100.0		100.0	80.0	100.0	100.0	91.8	90.9
PERCENTS ETHNICITY AND RACE TEENAGE INDUCED TERMINATIONS OF TOTAL NON-MARITAL AGE INDUCED TERMINATIONS											
All Races	100.0		100.0	100.0	100.0	100.0	100.0	100.0	100.0	100.0	100.0
White Race	47.8		100.0	40.0	37.5	38.9	44.9	47.3	46.3	49.5	47.9
Black Race	46.2			40.0	50.0	57.4	46.9	49.8	48.0	45.8	44.6
All Other Races	6.0			20.0	12.5	3.7	8.2	3.0	5.7	4.8	7.5
All Hispanic	8.5			20.0		13.0	8.2	10.0	7.0	7.0	9.6

TABLE 11
RESIDENT INDUCED TERMINATIONS BY MONTH
BY RACE OF PATIENT
VIRGINIA, 2011

INDUCED TERMINATIONS PER MONTH	RACE OF PATIENT TOTAL	WHITE	BLACK	OTHER
MONTH OF YEAR	23,635	11,587	9,903	2,145
January	2,170	1,119	882	169
February	2,268	1,011	1,044	213
March	2,286	1,088	991	207
April	2,064	997	870	197
May	1,916	969	755	192
June	1,914	997	767	150
July	2,005	976	858	171
August	1,754	853	752	149
September	1,813	881	761	171
October	1,727	834	725	168
November	1,765	890	693	182
December	1,953	972	805	176

TABLE 12
RESIDENT INDUCED TERMINATIONS BY LENGTH OF GESTATION BY RACE
WITH PERCENTS LENGTH OF GESTATION OF INDUCED TERMINATIONS
VIRGINIA, 2011

LENGTH OF GESTATION	TOTAL Number	TOTAL Percent	WHITE Number	WHITE Percent	BLACK Number	BLACK Percent	OTHER Number	OTHER Percent
Total Induced Terminations	23,635	100.0	11,587	100.0	9,903	100.0	2,145	100.0
Under 10 Weeks	18,805	79.6	9,553	82.4	7,409	74.8	1,843	85.9
Under 14 Weeks	23,110	97.8	11,313	97.6	9,694	97.9	2,103	98.0
Under 20 Weeks	23,393	99.0	11,441	98.7	9,827	99.2	2,125	99.1
20 Weeks and Over	86	0.4	58	0.5	24	0.2	4	0.2
Gestation Unknown	156	0.7	88	0.8	52	0.5	16	0.7

TABLE 13
RESIDENT TEENAGE INDUCED TERMINATIONS BY LENGTH OF GESTATION BY RACE
WITH PERCENTS LENGTH OF GESTATION OF INDUCED TERMINATIONS
VIRGINIA, 2011

LENGTH OF GESTATION	TOTAL Number	TOTAL Percent	WHITE Number	WHITE Percent	BLACK Number	BLACK Percent	OTHER Number	OTHER Percent
Total Induced Terminations	2,739	100.0	1,329	100.0	1,238	100.0	172	100.0
Under 10 Weeks	2,016	73.6	1,038	78.1	844	68.2	134	77.9
Under 14 Weeks	2,667	97.4	1,302	98.0	1,199	96.8	166	96.5
Under 20 Weeks	2,710	98.9	1,319	99.2	1,222	98.7	169	98.3
20 Weeks and Over	7	0.3	2	0.2	5	0.4		
Gestation Unknown	22	0.8	8	0.6	11	0.9	3	1.7

TABLE 14
RESIDENT TOTAL AND TEENAGE INDUCED TERMINATIONS OF PREGNANCY WITH RATES PER 1,000 TOTAL FEMALES AGES 15-44 AND RATES PER 1,000 TEENAGE FEMALES AGES 10-19
VIRGINIA, 1991-2011

YEAR	RACE	TOTAL INDUCED TERMINATIONS OF PREGNANCY						TEENAGE INDUCED TERMINATIONS OF PREGNANCY					
		UNDER 14 WEEKS		UNDER 20 WEEKS		TOTAL		UNDER 14 WEEKS		UNDER 20 WEEKS		TOTAL	
		NUMBER	RATE	NUMBER	RATE	NUMBER	RATE	NUMBER	RATE	NUMBER	RATE	NUMBER	RATE
1991	Total	30,409	19.8	31,270	20.3	31,578	20.5	6,394	15.4	6,650	16.0	6,744	16.2
	White	19,141	16.2	19,616	16.7	19,806	16.8	4,193	13.7	4,336	14.2	4,386	14.4
	Black	10,321	33.7	10,695	34.9	10,803	35.3	2,071	21.8	2,178	22.9	2,219	23.3
	Other	947	17.9	959	18.1	969	18.3	130	8.8	136	9.2	139	9.4
1992	Total	27,899	18.1	28,859	18.7	29,207	19.0	5,398	12.8	5,678	13.5	5,774	13.7
	White	17,259	14.7	17,743	15.1	17,964	15.3	3,423	11.1	3,554	11.5	3,609	11.7
	Black	9,818	31.7	10,278	33.2	10,399	33.6	1,861	19.1	2,005	20.6	2,043	21.0
	Other	822	15.3	838	15.6	844	15.7	114	7.5	119	7.9	122	8.1
1993	Total	26,558	17.2	27,528	17.9	27,965	18.1	5,225	12.2	5,472	12.8	5,575	13.0
	White	16,225	13.8	16,666	14.2	16,938	14.4	3,241	10.4	3,353	10.7	3,405	10.9
	Black	9,374	29.9	9,884	31.5	10,039	32.0	1,856	18.7	1,987	20.0	2,037	20.5
	Other	959	17.7	978	18.0	988	18.2	128	8.3	132	8.5	133	8.6
1994	Total	25,084	16.3	25,862	16.8	26,213	17.0	5,114	11.8	5,358	12.3	5,444	12.5
	White	15,008	12.8	15,440	13.2	15,655	13.4	3,164	10.0	3,287	10.4	3,331	10.5
	Black	9,031	28.5	9,358	29.5	9,484	29.9	1,819	17.9	1,937	19.1	1,978	19.5
	Other	1,045	19.0	1,064	19.4	1,074	19.6	131	8.3	134	8.5	135	8.5
1995	Total	24,401	15.8	25,100	16.2	25,548	16.5	4,877	11.1	5,092	11.6	5,212	11.8
	White	14,443	12.4	14,803	12.7	15,077	12.9	2,961	9.2	3,076	9.6	3,141	9.8
	Black	8,713	27.1	9,027	28.1	9,188	28.6	1,761	17.0	1,855	17.9	1,909	18.4
	Other	1,245	22.4	1,270	22.9	1,283	23.1	155	9.6	161	10.0	162	10.0
1996	Total	24,693	16.0	25,387	16.4	25,752	16.6	5,061	11.3	5,249	11.7	5,331	11.9
	White	14,021	12.0	14,368	12.3	14,591	12.5	2,954	9.1	3,041	9.4	3,079	9.5
	Black	9,188	28.6	9,514	29.6	9,646	30.0	1,902	18.1	1,998	19.0	2,040	19.4
	Other	1,484	26.4	1,505	26.8	1,515	26.9	205	12.5	210	12.8	212	13.0
1997	Total	24,647	15.9	25,536	16.5	25,875	16.7	4,791	10.6	5,044	11.1	5,125	11.3
	White	13,522	11.6	13,989	12.0	14,189	12.1	2,790	8.5	2,907	8.8	2,946	8.9
	Black	9,650	29.9	10,047	31.1	10,176	31.5	1,801	16.9	1,929	18.1	1,969	18.4
	Other	1,475	26.1	1,500	26.5	1,510	26.7	200	12.1	208	12.5	210	12.7
1998	Total	24,543	15.8	25,358	16.3	25,913	16.7	4,543	9.9	4,753	10.3	4,858	10.6
	White	13,401	11.5	13,829	11.8	14,132	12.1	2,593	7.8	2,690	8.0	2,740	8.2
	Black	9,603	29.6	9,970	30.8	10,175	31.4	1,764	16.3	1,874	17.3	1,922	17.8
	Other	1,539	27.1	1,559	27.4	1,606	28.3	186	11.1	189	11.2	196	11.7
1999	Total	25,999	16.7	26,557	17.1	27,002	17.4	4,584	9.8	4,732	10.2	4,821	10.4
	White	13,922	11.9	14,187	12.1	14,433	12.3	2,603	7.7	2,661	7.9	2,711	8.0
	Black	10,209	31.4	10,479	32.2	10,656	32.7	1,756	16.0	1,841	16.8	1,877	17.1
	Other	1,868	32.7	1,891	33.1	1,913	33.5	225	13.2	230	13.5	233	13.7
2000	Total	26,323	16.6	26,944	17.0	27,188	17.1	4,397	9.2	4,543	9.5	4,587	9.6
	White	13,949	12.1	14,250	12.4	14,398	12.5	2,475	7.3	2,538	7.5	2,558	7.6
	Black	10,287	29.4	10,582	30.2	10,664	30.4	1,686	14.1	1,764	14.8	1,786	14.9
	Other	2,087	24.4	2,112	24.6	2,126	24.8	236	11.0	241	11.2	243	11.3
2001	Total	23,127	14.5	23,681	14.8	23,968	15.0	3,895	8.0	4,014	8.3	4,055	8.3
	White	12,526	10.9	12,771	11.1	12,941	11.2	2,208	6.4	2,254	6.6	2,279	6.7
	Black	8,671	24.4	8,953	25.2	9,059	25.5	1,467	12.0	1,537	12.6	1,552	12.7
	Other	1,930	21.5	1,957	21.8	1,968	21.9	220	9.8	223	10.0	224	10.0
2002	Total	23,571	14.6	24,044	14.9	24,347	15.1	3,678	7.5	3,790	7.7	3,836	7.8
	White	12,201	10.5	12,428	10.7	12,614	10.9	2,022	5.8	2,064	6.0	2,090	6.0
	Black	9,633	26.8	9,857	27.4	9,950	27.7	1,490	12.1	1,556	12.6	1,574	12.7
	Other	1,737	18.4	1,759	18.7	1,783	18.9	166	7.2	170	7.4	172	7.5
2003	Total	25,056	15.7	25,548	16.0	26,281	16.4	3,924	7.9	4,048	8.1	4,163	8.3
	White	13,040	11.4	13,279	11.6	13,692	12.0	2,022	5.8	2,070	5.9	2,122	6.1
	Black	10,298	28.7	10,534	29.4	10,820	30.2	1,706	13.5	1,782	14.1	1,838	14.6
	Other	1,718	18.1	1,735	18.3	1,769	18.6	196	8.6	196	8.6	203	8.9
2004	Total	24,840	15.5	25,472	15.9	25,918	16.2	3,735	7.4	3,888	7.7	3,942	7.8
	White	12,459	10.9	12,752	11.1	13,003	11.3	1,963	5.6	2,032	5.8	2,060	5.8
	Black	10,484	29.7	10,792	30.5	10,961	31.0	1,576	12.4	1,657	13.1	1,680	13.3
	Other	1,897	19.0	1,928	19.3	1,954	19.6	196	8.3	199	8.4	202	8.5
2005	Total	24,892	15.5	25,466	15.9	25,822	16.1	3,850	7.6	3,981	7.9	4,032	8.0
	White	12,385	10.8	12,678	11.1	12,884	11.2	1,975	5.6	2,022	5.7	2,041	5.7
	Black	10,424	29.3	10,682	30.1	10,821	30.4	1,686	13.3	1,767	13.9	1,799	14.2
	Other	2,083	20.4	2,106	20.6	2,117	20.7	189	7.9	192	8.0	192	8.0
2006	Total	26,079	16.0	26,705	16.4	27,024	16.6	3,800	7.6	3,955	7.9	4,012	8.0
	White	13,164	11.4	13,466	11.6	13,647	11.8	1,977	5.6	2,038	5.8	2,071	5.9
	Black	10,962	30.3	11,275	31.2	11,390	31.5	1,655	13.1	1,747	13.9	1,768	14.0
	Other	1,953	18.2	1,964	18.3	1,987	18.6	168	6.7	170	6.8	173	6.9
2007	Total	26,424	16.3	26,987	16.6	27,292	16.8	3,774	7.5	3,900	7.7	3,941	7.8
	White	13,172	11.4	13,435	11.7	13,604	11.8	1,867	5.3	1,913	5.4	1,929	5.5
	Black	11,094	30.4	11,373	31.1	11,494	31.5	1,706	13.4	1,784	14.0	1,808	14.2
	Other	2,158	20.0	2,179	20.2	2,194	20.3	201	7.9	203	8.0	204	8.0
2008	Total	26,705	16.5	27,227	16.8	27,410	17.0	3,670	7.3	3,772	7.5	3,794	7.5
	White	13,280	11.6	13,492	11.8	13,598	11.9	1,765	5.0	1,800	5.1	1,810	5.2
	Black	11,389	31.2	11,672	31.9	11,728	32.1	1,728	13.7	1,793	14.2	1,803	14.3
	Other	2,036	19.0	2,063	19.2	2,084	19.4	177	6.9	179	6.9	181	7.0
2009	Total	25,576	15.7	26,102	16.0	26,356	16.1	3,420	6.8	3,529	7.0	3,568	7.1
	White	12,621	11.0	12,833	11.1	12,969	11.3	1,660	4.7	1,691	4.8	1,704	4.8
	Black	10,854	29.5	11,151	30.3	11,255	30.5	1,558	12.4	1,635	13.0	1,659	13.2
	Other	2,101	18.7	2,118	18.9	2,132	19.0	202	7.5	203	7.5	205	7.6
2010	Total	24,081	14.6	24,686	14.9	24,892	15.1	3,005	5.8	3,125	6.0	3,147	6.1
	White	11,786	10.3	12,036	10.5	12,144	10.6	1,445	4.1	1,481	4.2	1,494	4.2
	Black	10,187	27.6	10,522	28.5	10,603	28.8	1,392	10.7	1,475	11.4	1,483	11.4
	Other	2,108	15.5	2,128	15.6	2,145	15.8	168	4.9	169	4.9	170	5.0
2011	Total	23,110	13.9	23,393	14.1	23,635	14.2	2,667	5.2	2,710	5.2	2,739	5.3
	White	11,313	9.8	11,441	9.9	11,587	10.1	1,302	3.7	1,319	3.7	1,329	3.8
	Black	9,694	26.3	9,827	26.6	9,903	26.8	1,199	9.4	1,222	9.6	1,238	9.7
	Other	2,103	15.1	2,125	15.2	2,145	15.4	166	4.7	169	4.8	172	4.9

NOTE: The Columns for Under 14 Weeks and Under 20 Weeks Do Not Sum to the Total for Induced Terminations.

TABLE 15
RESIDENT INDUCED TERMINATIONS OF PREGNANCY BY AGE OF PATIENT
WITH TERMINATION PROCEDURES AND AGE-GROUP PERCENTS
VIRGINIA, 2011

PROCEDURE FOR TERMINATION	TOTAL EVENTS	AGE OF PATIENT							
		< 15	15-19	20-24	25-29	30-34	35-39	40 Up	Unknown
Total Induced	23,635	72	2,667	7,766	6,041	3,845	2,207	830	207
Suction Curettage	18,815	64	2,233	6,269	4,767	2,995	1,711	633	143
Sharp Curettage	215		18	72	57	32	20	8	8
Dilation & Evacuation	251	3	31	41	51	54	46	21	4
Intrauterine Instillation (Saline or Prostaglandin)	8				2	2	3	1	
Medical (Nonsurgical)	4,288	5	377	1,374	1,152	743	421	165	51
Hysterotomy or Hysterectomy	2					2			
Other	28		1	6	4	11	4	2	
Unknown	28		7	4	8	6	2		1
PROCEDURE FOR TERMINATION	PROCEDURE PERCENTS	AGE OF PATIENT							
		< 15	15-19	20-24	25-29	30-34	35-39	40 Up	Unknown
Total Induced	100.0	0.3	11.3	32.9	25.6	16.3	9.3	3.5	0.9
Suction Curettage	100.0	0.3	11.9	33.3	25.3	15.9	9.1	3.4	0.8
Sharp Curettage	100.0		8.4	33.5	26.5	14.9	9.3	3.7	3.7
Dilation & Evacuation	100.0	1.2	12.4	16.3	20.3	21.5	18.3	8.4	1.6
Intrauterine Instillation (Saline or Prostaglandin)	100.0				25.0	25.0	37.5	12.5	
Medical (Nonsurgical)	100.0	0.1	8.8	32.0	26.9	17.3	9.8	3.8	1.2
Hysterotomy or Hysterectomy	100.0					100.0			
Other	100.0		3.6	21.4	14.3	39.3	14.3	7.1	
Unknown	100.0		25.0	14.3	28.6	21.4	7.1		3.6

TABLE 16
RESIDENT INDUCED TERMINATIONS OF PREGNANCY BY GESTATION IN WEEKS
WITH TERMINATION PROCEDURES AND GESTATION PERCENTS
VIRGINIA, 2011

PROCEDURE FOR TERMINATION	TOTAL EVENTS	PERIOD OF GESTATION IN WEEKS							
		< 6	6-7	8-9	10-11	12-13	14-19	20 Up	Unknown
Total Induced	23,635	3,482	9,657	5,666	2,807	1,498	283	86	156
Suction Curettage	18,815	1,813	7,362	5,223	2,746	1,447	129		95
Sharp Curettage	215	7	75	68	29	21	4	2	9
Dilation & Evacuation	251		8	3	16	24	132	58	10
Intrauterine Instillation (Saline or Prostaglandin)	8						3	5	
Medical (Nonsurgical)	4,288	1,654	2,191	358	9	3	13	18	42
Hysterotomy or Hysterectomy	2							2	
Other	28	7	11	1	5	1	2	1	
Unknown	28	1	10	13	2	2			
PROCEDURE FOR TERMINATION	PROCEDURE PERCENTS	PERIOD OF GESTATION IN WEEKS							
		< 6	6-7	8-9	10-11	12-13	14-19	20 Up	Unknown
Total Induced	100.0	14.7	40.9	24.0	11.9	6.3	1.2	0.4	0.7
Suction Curettage	100.0	9.6	39.1	27.8	14.6	7.7	0.7		0.5
Sharp Curettage	100.0	3.3	34.9	31.6	13.5	9.8	1.9	0.9	4.2
Dilation & Evacuation	100.0		3.2	1.2	6.4	9.6	52.6	23.1	4.0
Intrauterine Instillation (Saline or Prostaglandin)	100.0						37.5	62.5	
Medical (Nonsurgical)	100.0	38.6	51.1	8.3	0.2	0.1	0.3	0.4	1.0
Hysterotomy or Hysterectomy	100.0							100.0	
Other	100.0	25.0	39.3	3.6	17.9	3.6	7.1	3.6	
Unknown	100.0	3.6	35.7	46.4	7.1	7.1			

TABLE 17
RECORDED INDUCED TERMINATIONS OF PREGNANCY BY FACILITY OF OCCURRENCE BY PROCEDURE TERMINATING PREGNANCY BY RACE OF PATIENT VIRGINIA, 2011

FACILITY OF TERMINATION	RACE OF PATIENT	TOTAL TERMINATIONS	PROCEDURE TERMINATING PREGNANCY							
			Suction Curettage	Sharp Curettage	Dilation and Evacuation	Intra-Uterine Instillation (Saline or Prostaglandin)	Medical (Nonsurgical)	Hysterotomy or Hysterectomy	Other	Unknown
ALL INDUCED TERMINATIONS	TOTAL	25,404	20,177	236	256	10	4,664	3	28	30
	WHITE	12,319	9,033	118	147	7	2,986	2	14	12
	BLACK	10,775	9,457	96	88	2	1,104	1	11	16
	OTHER	2,310	1,687	22	21	1	574		3	2
GENERAL HOSPITAL	TOTAL	391	68	16	256	10	34	3	4	
	WHITE	233	40	9	147	7	26	2	2	
	BLACK	123	21	5	88	2	6	1		
	OTHER	35	7	2	21	1	2		2	
ARMED SERVICES HOSPITAL	TOTAL									
	WHITE									
	BLACK									
	OTHER									
CLINIC OR DOCTOR'S OFFICE	TOTAL	25,013	20,109	220			4,630		24	30
	WHITE	12,086	8,993	109			2,960		12	12
	BLACK	10,652	9,436	91			1,098		11	16
	OTHER	2,275	1,680	20			572		1	2

TABLE 18
RESIDENT INDUCED TERMINATIONS OF PREGNANCY BY FACILITY OF OCCURRENCE BY PROCEDURE TERMINATING PREGNANCY BY RACE OF PATIENT VIRGINIA, 2011

FACILITY OF TERMINATION	RACE OF PATIENT	TOTAL TERMINATIONS	PROCEDURE TERMINATING PREGNANCY							
			Suction Curettage	Sharp Curettage	Dilation and Evacuation	Intra-Uterine Instillation (Saline or Prostaglandin)	Medical (Nonsurgical)	Hysterotomy or Hysterectomy	Other	Unknown
ALL INDUCED TERMINATIONS	TOTAL	23,635	18,815	215	251	8	4,288	2	28	28
	WHITE	11,587	8,515	114	144	7	2,780	2	14	11
	BLACK	9,903	8,737	81	87		972		11	15
	OTHER	2,145	1,563	20	20	1	536		3	2
GENERAL HOSPITAL	TOTAL	381	68	16	251	8	32	2	4	
	WHITE	229	40	9	144	7	25	2	2	
	BLACK	118	21	5	87		5			
	OTHER	34	7	2	20	1	2		2	
ARMED SERVICES HOSPITAL	TOTAL									
	WHITE									
	BLACK									
	OTHER									
OUT-OF-STATE FACILITY	TOTAL									
	WHITE									
	BLACK									
	OTHER									
CLINIC OR DOCTOR'S OFFICE	TOTAL	23,254	18,747	199			4,256		24	28
	WHITE	11,358	8,475	105			2,755		12	11
	BLACK	9,785	8,716	76			967		11	15
	OTHER	2,111	1,556	18			534		1	2

CHAPTER V

NATURAL FETAL DEATHS

Highlights

- In 2011, the natural fetal death rate was 3.8 per 1,000 females ages 15-44, representing a decrease of 5.3% from the previous year.

- The fetal death rate in 2011 for Whites was 3.9, Blacks 3.8, and all other races 3.0 per 1,000 females ages 15-44.

NOTES:

- **Fetal Death** - means death prior to the complete expulsion or extraction from its mother of a product of human conception, regardless of the duration of the pregnancy; death is indicated by the fact that after such expulsion or extraction, the fetus does not breathe or show any other evidence of life, such as beating of the heart, pulsation of the umbilical cord, or definite movement of voluntary muscles. (Vital Statistics Laws of Virginia, Chapter 7, Section 32.1-249.2).

- In 2003, Virginia passed legislation to issue upon request, a certificate of birth resulting in a still birth for gestations 20 weeks and over.

CHART 1
RESIDENT NATURAL FETAL DEATHS BY RACE
WITH PERCENTS RACE OF TOTAL DEATHS
VIRGINIA, 1997-2011

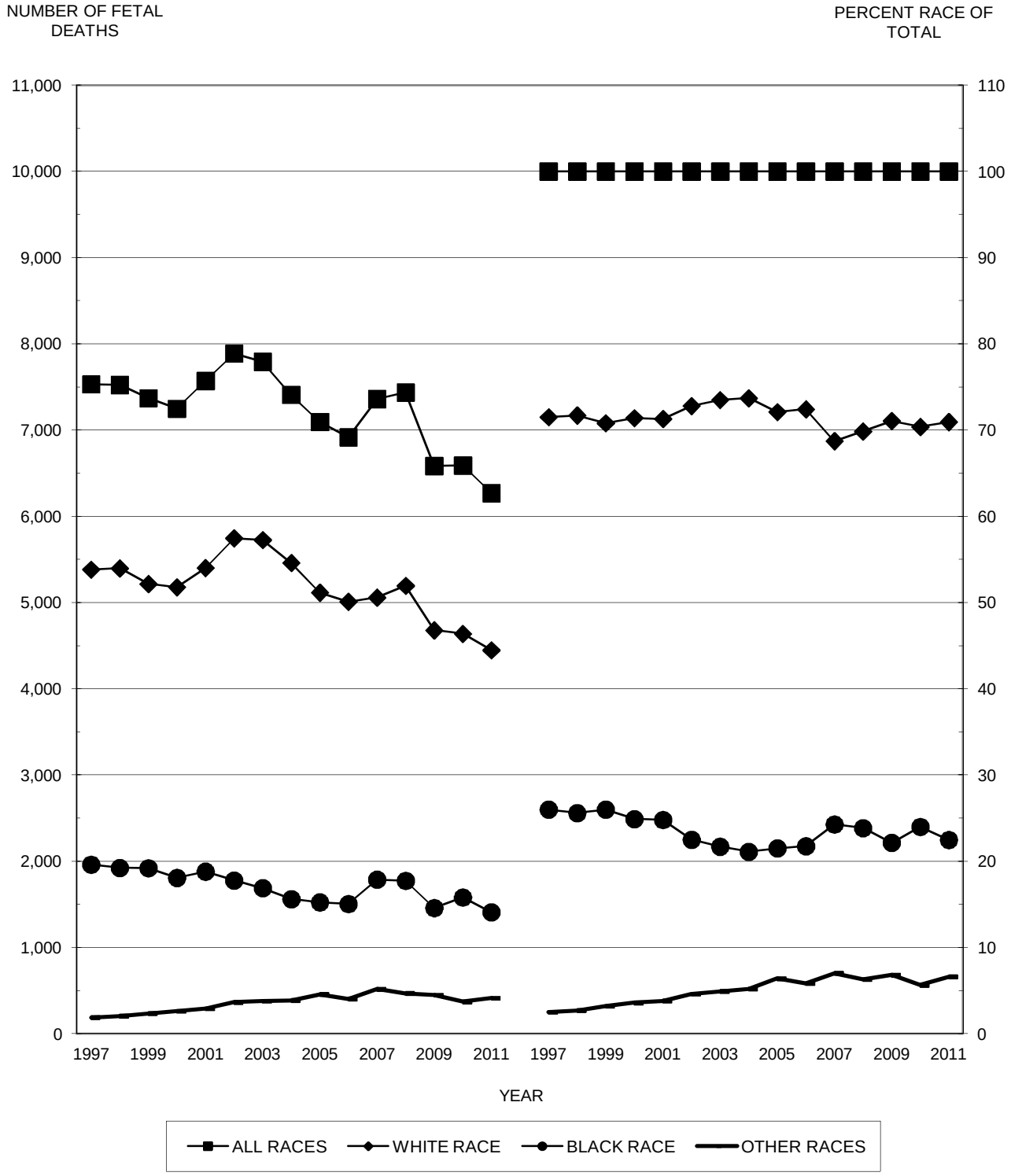

Source: Virginia Division of Health Statistics

CHART 2
RESIDENT NON-MARITAL NATURAL FETAL DEATHS BY RACE
WITH PERCENTS RACE OF TOTAL NON-MARITAL DEATHS
VIRGINIA, 1997-2011

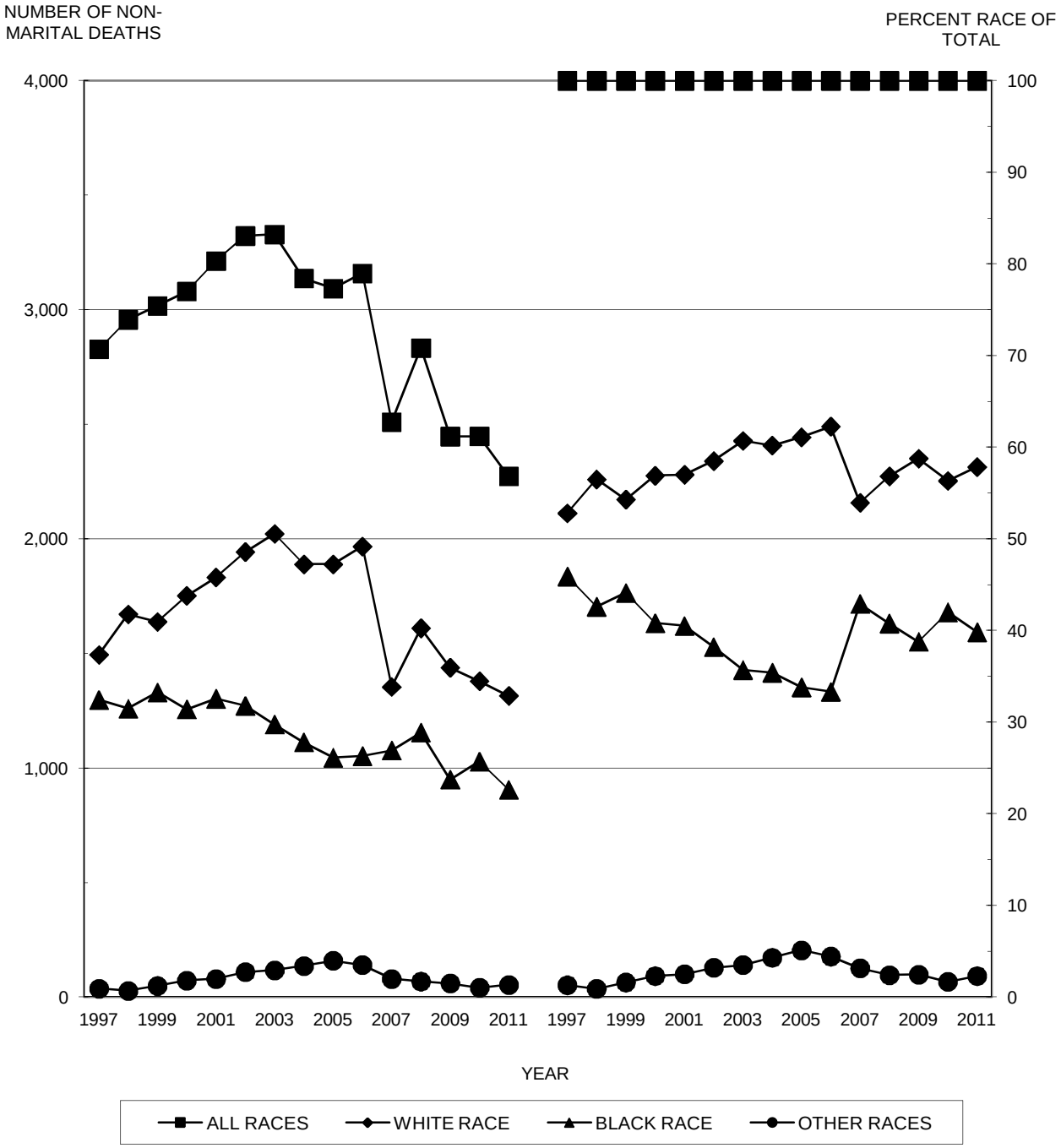

Source: Virginia Division of Health Statistics

TABLE 1
RESIDENT TOTAL NATURAL FETAL DEATHS BY RACE OF PATIENT
WITH PERCENTS OF TOTAL NATURAL FETAL DEATHS
VIRGINIA, 1997-2011

	ALL RACES		WHITE RACE		BLACK RACE		ASIAN & PACIFIC		NATIVE AMERICAN		OTHER RACES	
YEAR	Number	Percent	Number	Percent	Number	Percent	Number	Percent	Number	Percent	Number	Percent
1997	7,532	100.0	5,383	71.5	1,961	26.0	157	2.1	13	0.2	18	0.2
1998	7,524	100.0	5,397	71.7	1,923	25.6	167	2.2	8	0.1	29	0.4
1999	7,371	100.0	5,216	70.8	1,920	26.0	167	2.3	13	0.2	55	0.7
2000	7,248	100.0	5,178	71.4	1,808	24.9	185	2.6	12	0.2	65	0.9
2001	7,572	100.0	5,401	71.3	1,880	24.8	211	2.8	21	0.3	59	0.8
2002	7,888	100.0	5,745	72.8	1,778	22.5	262	3.3	15	0.2	88	1.1
2003	7,793	100.0	5,726	73.5	1,688	21.7	285	3.7	9	0.1	85	1.1
2004	7,409	100.0	5,460	73.7	1,562	21.1	265	3.6	9	0.1	113	1.5
2005	7,095	100.0	5,115	72.1	1,524	21.5	298	4.2	5	0.1	153	2.2
2006	6,918	100.0	5,010	72.4	1,505	21.8	277	4.0	18	0.3	108	1.6
2007	7,362	100.0	5,059	68.7	1,787	24.3	345	4.7	16	0.2	155	2.1
2008	7,437	100.0	5,195	69.9	1,774	23.9	352	4.7	22	0.3	94	1.3
2009	6,585	100.0	4,679	71.1	1,458	22.1	320	4.9	20	0.3	108	1.6
2010	6,590	100.0	4,638	70.4	1,581	24.0	266	4.0	11	0.2	94	1.4
2011	6,269	100.0	4,447	70.9	1,409	22.5	320	5.1	15	0.2	78	1.2

TABLE 2
RESIDENT TEENAGE NATURAL FETAL DEATHS BY RACE OF PATIENT
WITH PERCENTS OF TOTAL TEENAGE NATURAL FETAL DEATHS
VIRGINIA, 1997-2011

	ALL RACES		WHITE RACE		BLACK RACE		ASIAN & PACIFIC		NATIVE AMERICAN		OTHER RACES	
YEAR	Number	Percent	Number	Percent	Number	Percent	Number	Percent	Number	Percent	Number	Percent
1997	663	100.0	379	57.2	277	41.8	5	0.8	1	0.2	1	0.2
1998	703	100.0	395	56.2	300	42.7	7	1.0			1	0.1
1999	715	100.0	436	61.0	273	38.2	5	0.7			1	0.1
2000	677	100.0	391	57.8	280	41.4	3	0.4			3	0.4
2001	586	100.0	341	58.2	236	40.3	2	0.3			7	1.2
2002	555	100.0	318	57.3	224	40.4	5	0.9			8	1.4
2003	561	100.0	343	61.1	213	38.0	2	0.4			3	0.5
2004	487	100.0	289	59.3	187	38.4	6	1.2			5	1.0
2005	479	100.0	296	61.8	177	37.0	3	0.6			3	0.6
2006	496	100.0	296	59.7	189	38.1	5	1.0			6	1.2
2007	519	100.0	303	58.4	205	39.5	4	0.8	1	0.2	6	1.2
2008	537	100.0	323	60.1	205	38.2	5	0.9			4	0.7
2009	431	100.0	274	63.6	150	34.8	2	0.5			5	1.2
2010	379	100.0	238	62.8	138	36.4	1	0.3			2	0.5
2011	319	100.0	190	59.6	123	38.6	1	0.3			5	1.6

TABLE 3
RESIDENT HISPANIC NATURAL FETAL DEATHS BY RACE OF PATIENT
WITH PERCENTS OF TOTAL HISPANIC NATURAL FETAL DEATHS
VIRGINIA, 1997-2011

	ALL RACES		WHITE RACE		BLACK RACE		ASIAN & PACIFIC		NATIVE AMERICAN		OTHER RACES	
YEAR	Number	Percent	Number	Percent	Number	Percent	Number	Percent	Number	Percent	Number	Percent
1997	172	100.0	158	91.9	4	2.3	8	4.7			2	1.2
1998	239	100.0	228	95.4	8	3.3	1	0.4			2	0.8
1999	191	100.0	177	92.7	9	4.7	1	0.5			4	2.1
2000	279	100.0	265	95.0	6	2.2	2	0.7			6	2.2
2001	337	100.0	323	95.8	8	2.4	1	0.3			5	1.5
2002	391	100.0	352	90.0	6	1.5	6	1.5			27	6.9
2003	384	100.0	360	93.8	5	1.3					19	4.9
2004	520	100.0	501	96.3	7	1.3	5	1.0			7	1.3
2005	515	100.0	485	94.2	6	1.2	2	0.4	1	0.2	21	4.1
2006	426	100.0	392	92.0	10	2.3	3	0.7	3	0.7	18	4.2
2007	428	100.0	385	90.0	17	4.0	5	1.2			21	4.9
2008	462	100.0	435	94.2	10	2.2	8	1.7	1	0.2	8	1.7
2009	427	100.0	404	94.6	9	2.1	2	0.5	1	0.2	11	2.6
2010	378	100.0	363	96.0	8	2.1	3	0.8			4	1.1
2011	474	100.0	452	95.4	11	2.3	1	0.2			10	2.1

TABLE 4
RESIDENT TOTAL NON-MARITAL NATURAL FETAL DEATHS BY RACE OF PATIENT
WITH PERCENTS OF TOTAL NON-MARITAL NATURAL FETAL DEATHS
VIRGINIA, 1997-2011

	ALL RACES		WHITE RACE		BLACK RACE		ASIAN & PACIFIC		NATIVE AMERICAN		OTHER RACES	
YEAR	Number	Percent	Number	Percent	Number	Percent	Number	Percent	Number	Percent	Number	Percent
1997	2,828	100.0	1,494	52.8	1,297	45.9	32	1.1	3	0.1	2	0.1
1998	2,957	100.0	1,671	56.5	1,259	42.6	24	0.8			3	0.1
1999	3,017	100.0	1,638	54.3	1,330	44.1	37	1.2	2	0.1	10	0.3
2000	3,080	100.0	1,752	56.9	1,256	40.8	52	1.7	1	0.0	19	0.6
2001	3,213	100.0	1,832	57.0	1,302	40.5	54	1.7	2	0.1	23	0.7
2002	3,323	100.0	1,943	58.5	1,271	38.2	57	1.7	4	0.1	48	1.4
2003	3,329	100.0	2,022	60.7	1,190	35.7	75	2.3	1	0.0	41	1.2
2004	3,137	100.0	1,889	60.2	1,112	35.4	82	2.6	1	0.0	53	1.7
2005	3,093	100.0	1,889	61.1	1,045	33.8	102	3.3	1	0.0	56	1.8
2006	3,159	100.0	1,967	62.3	1,052	33.3	93	2.9	5	0.2	42	1.3
2007	2,510	100.0	1,354	53.9	1,077	42.9	35	1.4	1	0.0	43	1.7
2008	2,833	100.0	1,610	56.8	1,155	40.8	37	1.3	4	0.1	27	1.0
2009	2,447	100.0	1,438	58.8	949	38.8	35	1.4	3	0.1	22	0.9
2010	2,448	100.0	1,379	56.3	1,028	42.0	23	0.9	3	0.1	15	0.6
2011	2,273	100.0	1,315	57.9	905	39.8	27	1.2	3	0.1	23	1.0

TABLE 5
RESIDENT TEENAGE NON-MARITAL NATURAL FETAL DEATHS BY RACE OF PATIENT
WITH PERCENTS OF TEENAGE NON-MARITAL NATURAL FETAL DEATHS
VIRGINIA, 1997-2011

	ALL RACES		WHITE RACE		BLACK RACE		ASIAN & PACIFIC		NATIVE AMERICAN		OTHER RACES	
YEAR	Number	Percent	Number	Percent	Number	Percent	Number	Percent	Number	Percent	Number	Percent
1997	572	100.0	298	52.1	268	46.9	5	0.9			1	0.2
1998	621	100.0	326	52.5	290	46.7	4	0.6			1	0.2
1999	623	100.0	354	56.8	264	42.4	4	0.6			1	0.2
2000	590	100.0	312	52.9	273	46.3	2	0.3			3	
2001	527	100.0	288	54.6	231	43.8	2	0.4			6	
2002	492	100.0	264	53.7	218	44.3	2	0.4			8	
2003	504	100.0	292	57.9	208	41.3	2	0.4			2	0.4
2004	440	100.0	248	56.4	183	41.6	4	0.9			5	1.1
2005	427	100.0	246	57.6	176	41.2	2	0.5			3	0.7
2006	445	100.0	255	57.3	180	40.4	5	1.1			5	1.1
2007	436	100.0	248	56.9	180	41.3	3	0.7	1	0.2	4	0.9
2008	476	100.0	275	57.8	193	40.5	4	0.8			4	0.8
2009	390	100.0	237	60.8	147	37.7	2	0.5			4	1.0
2010	338	100.0	203	60.1	133	39.3	1	0.3			1	0.3
2011	279	100.0	163	58.4	110	39.4	1	0.4			5	1.8

TABLE 6
RESIDENT HISPANIC NON-MARITAL NATURAL FETAL DEATHS BY RACE OF PATIENT
WITH PERCENTS OF HISPANIC NON-MARITAL NATURAL FETAL DEATHS
VIRGINIA, 1997-2011

	ALL RACES		WHITE RACE		BLACK RACE		ASIAN & PACIFIC		NATIVE AMERICAN		OTHER RACES	
YEAR	Number	Percent	Number	Percent	Number	Percent	Number	Percent	Number	Percent	Number	Percent
1997	62	100.0	56	90.3	2	3.2	3	4.8			1	1.6
1998	104	100.0	98	94.2	6	5.8						
1999	88	100.0	78	88.6	6	6.8	1	1.1			3	3.4
2000	119	100.0	112	94.1	4	3.4	1	0.8			2	1.7
2001	170	100.0	161	94.7	7	4.1					2	1.2
2002	189	100.0	164	86.8	5	2.6	4	2.1			16	8.5
2003	173	100.0	162	93.6	3	1.7					8	4.6
2004	204	100.0	195	95.6	5	2.5	1	0.5			3	1.5
2005	256	100.0	242	94.5	5	2.0			1	0.4	8	3.1
2006	222	100.0	206	92.8	6	2.7	1	0.5			9	4.1
2007	189	100.0	165	87.3	10	5.3					14	7.4
2008	219	100.0	205	93.6	7	3.2	3	1.4	1	0.5	3	1.4
2009	204	100.0	187	91.7	6	2.9	2	1.0			9	4.4
2010	173	100.0	163	94.2	7	4.0					3	1.7
2011	206	100.0	196	95.1	8	3.9					2	1.0

TABLE 7
RESIDENT TOTAL NATURAL FETAL DEATHS BY AGE AND ETHNICITY AND RACE OF PATIENT WITH PERCENTAGES AND AGE SPECIFIC RATES PER 1,000 FEMALES
VIRGINIA, 2011

RACE OF PATIENT	TOTAL NATURAL FETAL DEATHS	AGE OF PATIENT									
		< 15	15-17	18-19	20-24	25-29	30-34	35-39	40-44	45 UP	UNKNOWN
NUMBER OF TOTAL NATURAL FETAL DEATHS											
All Races	6,269	5	87	227	1,041	1,409	1,596	1,274	527	51	52
White Race	4,447	3	42	145	653	1,000	1,171	948	405	39	41
Black Race	1,409	2	41	80	367	322	299	200	83	8	7
All Other Races	413		4	2	21	87	126	126	39	4	4
All Hispanic	474		4	16	89	104	118	101	34	4	4
PERCENTS AGE NATURAL FETAL DEATHS OF ETHNICITY AND RACE TOTAL NATURAL FETAL DEATHS											
All Races	100.0	0.1	1.4	3.6	16.6	22.5	25.5	20.3	8.4	0.8	0.8
White Race	100.0	0.1	0.9	3.3	14.7	22.5	26.3	21.3	9.1	0.9	0.9
Black Race	100.0	0.1	2.9	5.7	26.0	22.9	21.2	14.2	5.9	0.6	0.5
All Other Races	100.0		1.0	0.5	5.1	21.1	30.5	30.5	9.4	1.0	1.0
All Hispanic	100.0		0.8	3.4	18.8	21.9	24.9	21.3	7.2	0.8	0.8
PERCENTS ETHNICITY AND RACE NATURAL FETAL DEATHS OF TOTAL AGE NATURAL FETAL DEATHS											
All Races	100.0	100.0	100.0	100.0	100.0	100.0	100.0	100.0	100.0	100.0	100.0
White Race	70.9	60.0	48.3	63.9	62.7	71.0	73.4	74.4	76.9	76.5	78.8
Black Race	22.5	40.0	47.1	35.2	35.3	22.9	18.7	15.7	15.7	15.7	13.5
All Other Races	6.6		4.6	0.9	2.0	6.2	7.9	9.9	7.4	7.8	7.7
All Hispanic	7.6		4.6	7.0	8.5	7.4	7.4	7.9	6.5	7.8	7.7
AGE SPECIFIC RATES PER 1,000 FEMALES											
All Races	3.8	0.0	0.6	2.0	3.7	5.0	5.8	4.8	1.8	0.2	NA
White Race	3.9	0.0	0.4	1.9	3.3	5.1	6.2	5.2	2.0	0.2	NA
Black Race	3.8	0.0	1.1	2.7	5.4	5.2	5.1	3.7	1.4	0.1	NA
All Other Races	3.0		0.4	0.3	1.1	3.6	4.7	4.6	1.6	0.2	NA
All Hispanic	2.9		0.3	1.6	3.3	3.5	3.9	3.8	1.5	0.2	NA

NOTES: Total Rates Are Based on Population Age Group 15-44 Only.
Rates For Age Group < 15 Are Based on Ages 10-14 and Rates for Age Group 45 Up Are Based On Ages 45-49.

TABLE 8
RESIDENT TOTAL NON-MARITAL NATURAL FETAL DEATHS BY AGE AND ETHNICITY AND RACE OF PATIENT WITH PERCENTAGES TO SELECTED BASES
VIRGINIA, 2011

RACE OF PATIENT	NON-MARITAL NATURAL FETAL DEATHS	AGE OF PATIENT									
		< 15	15-17	18-19	20-24	25-29	30-34	35-39	40-44	45 UP	UNKNOWN
NUMBER OF NON-MARITAL NATURAL FETAL DEATHS											
All Races	2,273	5	83	191	712	530	388	235	104	6	19
White Race	1,315	3	41	119	384	305	227	144	71	6	15
Black Race	905	2	38	70	320	212	148	81	30		4
All Other Races	53		4	2	8	13	13	10	3		
All Hispanic	206		4	14	57	52	46	22	8		3
PERCENTS NON-MARITAL ETHNICITY AND RACE NATURAL FETAL DEATHS OF TOTAL AGE NATURAL FETAL DEATHS											
All Races	36.3	100.0	95.4	84.1	68.4	37.6	24.3	18.4	19.7	11.8	36.5
White Race	29.6	100.0	97.6	82.1	58.8	30.5	19.4	15.2	17.5	15.4	36.6
Black Race	64.2	100.0	92.7	87.5	87.2	65.8	49.5	40.5	36.1		57.1
All Other Races	12.8		100.0	100.0	38.1	14.9	10.3	7.9	7.7		
All Hispanic	43.5		100.0	87.5	64.0	50.0	39.0	21.8	23.5		75.0
PERCENTS ETHNICITY AND RACE NATURAL FETAL DEATHS OF TOTAL NON-MARITAL AGE NATURAL FETAL DEATHS											
All Races	100.0	100.0	100.0	100.0	100.0	100.0	100.0	100.0	100.0	100.0	100.0
White Race	57.9	60.0	49.4	62.3	53.9	57.5	58.5	61.3	68.3	100.0	78.9
Black Race	39.8	40.0	45.8	36.6	44.9	40.0	38.1	34.5	28.8		21.1
All Other Races	2.3		4.8	1.0	1.1	2.5	3.4	4.3	2.9		
All Hispanic	9.1		4.8	7.3	8.0	9.8	11.9	9.4	7.7		15.8

NOTE: Non-Marital Age Specific Rates are not Calculated in the Absence of Unmarried Population Data by Age.

TABLE 9
RESIDENT TEENAGE NATURAL FETAL DEATHS BY AGE AND ETHNICITY AND RACE OF PATIENT WITH PERCENTAGES TO SELECTED BASES
VIRGINIA, 2011

RACE OF PATIENT	TEENAGE NATURAL FETAL DEATHS	AGE OF PATIENT									
		10	11	12	13	14	15	16	17	18	19
NUMBER OF TEENAGE NATURAL FETAL DEATHS											
All Races	319	1			1	3	16	26	45	89	138
White Race	190				1	2	8	13	21	57	88
Black Race	123	1				1	8	11	22	31	49
All Other Races	6							2	2	1	1
All Hispanic	20							2	2	6	10
PERCENTS AGE NATURAL FETAL DEATHS OF ETHNICITY AND RACE TEENAGE NATURAL FETAL DEATHS											
All Races	100.0	0.3			0.3	0.9	5.0	8.2	14.1	27.9	43.3
White Race	100.0				0.5	1.1	4.2	6.8	11.1	30.0	46.3
Black Race	100.0	0.8				0.8	6.5	8.9	17.9	25.2	39.8
All Other Races	100.0							33.3	33.3	16.7	16.7
All Hispanic	100.0							10.0	10.0	30.0	50.0
PERCENTS ETHNICITY AND RACE TEENAGE NATURAL FETAL DEATHS OF TOTAL AGE NATURAL FETAL DEATHS											
All Races	100.0	100.0			100.0	100.0	100.0	100.0	100.0	100.0	100.0
White Race	59.6				100.0	66.7	50.0	50.0	46.7	64.0	63.8
Black Race	38.6	100.0				33.3	50.0	42.3	48.9	34.8	35.5
All Other Races	1.9							7.7	4.4	1.1	0.7
All Hispanic	6.3							7.7	4.4	6.7	7.2

TABLE 10
RESIDENT TEENAGE NON-MARITAL NATURAL FETAL DEATHS BY AGE AND ETHNICITY AND RACE OF PATIENT WITH PERCENTAGES TO SELECTED BASES
VIRGINIA, 2011

RACE OF PATIENT	TEENAGE NON-MARITAL NATURAL FETAL DEATHS	AGE OF PATIENT									
		10	11	12	13	14	15	16	17	18	19
NUMBER OF TEENAGE NON-MARITAL NATURAL FETAL DEATHS											
All Races	279	1			1	3	16	24	43	79	112
White Race	163				1	2	8	12	21	50	69
Black Race	110	1				1	8	10	20	28	42
All Other Races	6							2	2	1	1
All Hispanic	18							2	2	5	9
PERCENTS NON-MARITAL ETHNICITY AND RACE TEENAGE NATURAL FETAL DEATHS OF TOTAL AGE NATURAL FETAL DEATHS											
All Races	87.5	100.0			100.0	100.0	100.0	92.3	95.6	88.8	81.2
White Race	85.8				100.0	100.0	100.0	92.3	100.0	87.7	78.4
Black Race	89.4	100.0				100.0	100.0	90.9	90.9	90.3	85.7
All Other Races	100.0							100.0	100.0	100.0	100.0
All Hispanic	90.0							100.0	100.0	83.3	90.0
PERCENTS ETHNICITY AND RACE TEENAGE NATURAL FETAL DEATHS OF TOTAL NON-MARITAL AGE NATURAL FETAL DEATHS											
All Races	100.0	100.0			100.0	100.0	100.0	100.0	100.0	100.0	100.0
White Race	58.4				100.0	66.7	50.0	50.0	48.8	63.3	61.6
Black Race	39.4	100.0				33.3	50.0	41.7	46.5	35.4	37.5
All Other Races	2.2							8.3	4.7	1.3	0.9
All Hispanic	6.5							8.3	4.7	6.3	8.0

TABLE 11
RESIDENT NATURAL FETAL DEATHS BY MONTH
BY RACE
VIRGINIA, 2011

NATURAL FETAL DEATHS PER MONTH	RACE OF PATIENT			
	TOTAL	WHITE	BLACK	OTHER
MONTH OF YEAR	6,269	4,447	1,409	413
January	568	409	127	32
February	585	416	128	41
March	652	469	132	51
April	535	376	122	37
May	539	378	126	35
June	533	365	134	34
July	526	362	120	44
August	468	330	105	33
September	478	317	125	36
October	482	372	78	32
November	415	288	114	13
December	488	365	98	25

TABLE 12
RESIDENT NATURAL FETAL DEATHS BY LENGTH OF GESTATION BY RACE
WITH PERCENTS LENGTH OF GESTATION OF NATURAL FETAL DEATHS
VIRGINIA, 2011

LENGTH OF GESTATION	TOTAL		WHITE		BLACK		OTHER	
	Number	Percent	Number	Percent	Number	Percent	Number	Percent
Total Natural Fetal Deaths	6,269	100.0	4,447	100.0	1,409	100.0	413	100.0
Under 14 Weeks	4,763	76.0	3,494	78.6	946	67.1	323	78.2
Under 20 Weeks	5,305	84.6	3,806	85.6	1,142	81.1	357	86.4
Under 28 Weeks	5,607	89.4	3,981	89.5	1,248	88.6	378	91.5
28 Weeks and Over	237	3.8	156	3.5	70	5.0	11	2.7
Gestation Unknown	425	6.8	310	7.0	91	6.5	24	5.8

TABLE 13
RESIDENT TEENAGE NATURAL FETAL DEATHS BY LENGTH OF GESTATION BY RACE
WITH PERCENTS LENGTH OF GESTATION OF NATURAL FETAL DEATHS
VIRGINIA, 2011

LENGTH OF GESTATION	TOTAL		WHITE		BLACK		OTHER	
	Number	Percent	Number	Percent	Number	Percent	Number	Percent
Total Natural Fetal Deaths	319	100.0	190	100.0	123	100.0	6	100.0
Under 14 Weeks	218	68.3	136	71.6	76	61.8	6	100.0
Under 20 Weeks	252	79.0	154	81.1	92	74.8	6	100.0
Under 28 Weeks	273	85.6	163	85.8	104	84.6	6	100.0
28 Weeks and Over	16	5.0	10	5.3	6	4.9		
Gestation Unknown	30	9.4	17	8.9	13	10.6		

TABLE 14
RESIDENT TOTAL AND TEENAGE NATURAL FETAL DEATHS UNDER 20 WEEKS AND UNDER 28 WEEKS GESTATION WITH RATES PER 1,000 TOTAL FEMALES AGES 15-44 AND RATES PER 1,000 TEENAGE FEMALES AGES 10-19
VIRGINIA, 1991-2011

YEAR	RACE	TOTAL NATURAL FETAL DEATHS								TEENAGE NATURAL FETAL DEATHS							
		UNDER 20 WEEKS		UNDER 28 WEEKS		28 WEEKS AND OVER		TOTAL		UNDER 20 WEEKS		UNDER 28 WEEKS		28 WEEKS AND OVER		TOTAL	
		NUMBER	RATE	NUMBER	RATE	NUMBER	RATE	NUMBER	RATE	NUMBER	RATE	NUMBER	RATE	NUMBER	RATE	NUMBER	RATE
1991	Total	6,909	4.5	7,269	4.7	312	0.2	7,581	4.9	601	1.4	658	1.6	51	0.1	709	1.7
	White	5,119	4.3	5,305	4.5	196	0.2	5,501	4.7	364	1.2	384	1.3	31	0.1	415	1.4
	Black	1,675	5.5	1,844	6.0	111	0.4	1,955	6.4	233	2.4	270	2.8	20	0.2	290	3.0
	Other	115	2.2	120	2.3	5	0.1	125	2.4	4	0.3	4	0.3			4	0.3
1992	Total	7,258	4.7	7,646	5.0	274	0.2	7,920	5.1	648	1.5	716	1.7	39	0.1	755	1.8
	White	5,408	4.6	5,613	4.8	171	0.1	5,784	4.9	403	1.3	430	1.4	23	0.1	453	1.5
	Black	1,747	5.6	1,928	6.2	96	0.3	2,024	6.5	242	2.5	283	2.9	16	0.2	299	3.1
	Other	103	1.9	105	2.0	7	0.1	112	2.1	3	0.2	3	0.2			3	0.2
1993	Total	7,325	4.8	7,707	5.0	269	0.2	7,976	5.2	662	1.5	717	1.7	32	0.1	749	1.8
	White	5,435	4.6	5,607	4.8	155	0.1	5,762	4.9	373	1.2	395	1.3	13	0.0	408	1.3
	Black	1,787	5.7	1,988	6.3	112	0.4	2,100	6.7	286	2.9	319	3.2	19	0.2	338	3.4
	Other	103	1.9	112	2.1	2	0.0	114	2.1	3	0.2	3	0.2			3	0.2
1994	Total	6,705	4.3	7,034	4.6	286	0.2	7,320	4.7	599	1.4	658	1.5	43	0.1	701	1.6
	White	4,914	4.2	5,086	4.3	177	0.2	5,263	4.5	363	1.1	391	1.2	21	0.1	412	1.3
	Black	1,656	5.2	1,808	5.7	102	0.3	1,910	6.0	231	2.3	261	2.6	21	0.2	282	2.8
	Other	135	2.5	140	2.5	7	0.1	147	2.7	5	0.3	6	0.4	1	0.1	7	0.4
1995	Total	6,849	4.4	7,235	4.7	261	0.2	7,496	4.9	671	1.5	739	1.7	35	0.1	774	1.8
	White	5,052	4.3	5,244	4.5	172	0.1	5,416	4.6	411	1.3	438	1.4	19	0.1	457	1.4
	Black	1,662	5.2	1,847	5.8	85	0.3	1,932	6.0	254	2.4	293	2.8	16	0.2	309	3.0
	Other	135	2.4	144	2.6	4	0.1	148	2.7	6	0.4	8	0.5			8	0.5
1996	Total	7,057	4.6	7,407	4.8	272	0.2	7,679	5.0	626	1.4	678	1.5	38	0.1	716	1.6
	White	5,199	4.4	5,404	4.6	161	0.1	5,565	4.8	367	1.1	397	1.2	21	0.1	418	1.3
	Black	1,702	5.3	1,842	5.7	102	0.3	1,944	6.0	257	2.4	279	2.7	17	0.2	296	2.8
	Other	156	2.8	161	2.9	9	0.2	170	3.0	2	0.1	2	0.1			2	0.1
1997	Total	6,957	4.5	7,286	4.7	246	0.2	7,532	4.9	580	1.3	630	1.4	33	0.1	663	1.5
	White	5,052	4.3	5,228	4.5	155	0.1	5,383	4.6	342	1.0	363	1.1	16	0.0	379	1.1
	Black	1,731	5.4	1,877	5.8	84	0.3	1,961	6.1	233	2.2	260	2.4	17	0.2	277	2.6
	Other	174	3.1	181	3.2	7	0.1	188	3.3	5	0.3	7	0.4			7	0.4
1998	Total	6,926	4.5	7,259	4.7	265	0.2	7,524	4.9	573	1.2	616	1.3	26	0.1	703	1.5
	White	5,044	4.3	5,229	4.5	168	0.1	5,397	4.6	324	1.0	344	1.0	8	0.0	395	1.2
	Black	1,694	5.2	1,835	5.7	88	0.3	1,923	5.9	244	2.3	266	2.5	17	0.2	300	2.8
	Other	188	3.3	195	3.4	9	0.2	204	3.6	5	0.3	6	0.4	1	0.1	8	0.5
1999	Total	6,762	4.4	7,093	4.6	278	0.2	7,371	4.7	635	1.4	682	1.5	33	0.1	715	1.5
	White	4,865	4.2	5,055	4.3	161	0.1	5,216	4.5	400	1.2	422	1.2	14	0.0	436	1.3
	Black	1,683	5.2	1,814	5.6	106	0.3	1,920	5.9	231	2.1	255	2.3	18	0.2	273	2.5
	Other	214	3.7	224	3.9	11	0.2	235	4.1	4	0.2	5	0.3	1	0.1	6	0.4
2000	Total	6,683	4.2	6,997	4.4	251	0.2	7,248	4.6	600	1.3	647	1.4	30	0.1	677	1.4
	White	4,859	4.2	5,022	4.4	156	0.1	5,178	4.5	351	1.0	371	1.1	20	0.1	391	1.2
	Black	1,587	4.5	1,727	4.9	81	0.2	1,808	5.2	244	2.0	270	2.3	10	0.1	280	2.3
	Other	237	2.8	248	2.9	14	0.2	262	3.1	5	0.2	6	0.3			6	0.3
2001	Total	6,993	4.4	7,337	4.6	235	0.1	7,572	4.7	515	1.1	560	1.2	26	0.1	586	1.2
	White	5,068	4.4	5,253	4.6	148	0.1	5,401	4.7	308	0.9	327	1.0	14	0.0	341	1.0
	Black	1,657	4.7	1,805	5.1	75	0.2	1,880	5.3	199	1.6	224	1.8	12	0.1	236	1.9
	Other	268	3.0	279	3.1	12	0.1	291	3.2	8	0.4	9	0.4			9	0.4
2002	Total	7,263	4.5	7,614	4.7	274	0.2	7,888	4.9	490	1.0	529	1.1	26	0.1	555	1.1
	White	5,359	4.6	5,560	4.8	185	0.2	5,745	5.0	288	0.8	301	0.9	17	0.0	318	0.9
	Black	1,563	4.4	1,698	4.7	80	0.2	1,778	5.0	190	1.5	215	1.7	9	0.1	224	1.8
	Other	341	3.6	356	3.8	9	0.1	365	3.9	12	0.5	13	0.6			13	0.6
2003	Total	7,191	4.5	7,530	4.7	263	0.2	7,793	4.9	495	1.0	540	1.1	21	0.0	561	1.1
	White	5,366	4.7	5,565	4.9	161	0.1	5,726	5.0	309	0.9	329	0.9	14	0.0	343	1.0
	Black	1,476	4.1	1,604	4.5	84	0.2	1,688	4.7	182	1.4	207	1.6	6	0.0	213	1.7
	Other	349	3.7	361	3.8	18	0.2	379	4.0	4	0.2	4	0.2	1	0.0	5	0.2
2004	Total	6,781	4.2	7,146	4.5	263	0.2	7,409	4.6	420	0.8	463	0.9	24	0.0	487	1.0
	White	5,083	4.4	5,285	4.6	175	0.2	5,460	4.8	253	0.7	270	0.8	19	0.1	289	0.8
	Black	1,342	3.8	1,485	4.2	77	0.2	1,562	4.4	158	1.2	182	1.4	5	0.0	187	1.5
	Other	356	3.6	376	3.8	11	0.1	387	3.9	9	0.4	11	0.5			11	0.5
2005	Total	6,529	4.1	6,844	4.3	251	0.2	7,095	4.4	414	0.8	457	0.9	22	0.0	479	0.9
	White	4,765	4.2	4,940	4.3	175	0.2	5,115	4.5	264	0.7	282	0.8	14	0.0	296	0.8
	Black	1,334	3.8	1,460	4.1	64	0.2	1,524	4.3	144	1.1	169	1.3	8	0.1	177	1.4
	Other	430	4.2	444	4.3	12	0.1	456	4.5	6	0.3	6	0.3			6	0.3
2006	Total	6,363	3.9	6,679	4.1	239	0.1	6,918	4.3	435	0.9	474	0.9	22	0.0	496	1.0
	White	4,701	4.1	4,868	4.2	142	0.1	5,010	4.3	269	0.8	280	0.8	16	0.0	296	0.8
	Black	1,292	3.6	1,424	3.9	81	0.2	1,505	4.2	157	1.2	184	1.5	5	0.0	189	1.5
	Other	370	3.5	387	3.6	16	0.1	403	3.8	9	0.4	10	0.4	1	0.0	11	0.4
2007	Total	5,829	3.6	7,051	4.3	311	0.2	7,362	4.5	395	0.8	477	0.9	42	0.1	519	1.0
	White	4,066	3.5	4,883	4.2	176	0.2	5,059	4.4	236	0.7	280	0.8	23	0.1	303	0.9
	Black	1,332	3.6	1,669	4.6	118	0.3	1,787	4.9	151	1.2	189	1.5	16	0.1	205	1.6
	Other	431	4.0	499	4.6	17	0.2	516	4.8	8	0.3	8	0.3	3	0.1	11	0.4
2008	Total	6,247	3.9	7,162	4.4	275	0.2	7,437	4.6	425	0.8	512	1.0	25	0.0	537	1.1
	White	4,421	3.9	5,029	4.4	166	0.1	5,195	4.5	274	0.8	310	0.9	13	0.0	323	0.9
	Black	1,414	3.9	1,686	4.6	88	0.2	1,774	4.9	143	1.1	193	1.5	12	0.1	205	1.6
	Other	412	3.8	447	4.2	21	0.2	468	4.4	8	0.3	9	0.3			9	0.3
2009	Total	6,050	3.7	6,358	3.9	227	0.1	6,585	4.0	381	0.8	411	0.8	20	0.0	431	0.9
	White	4,360	3.8	4,541	3.9	138	0.1	4,679	4.1	250	0.7	267	0.8	7	0.0	274	0.8
	Black	1,275	3.5	1,381	3.7	77	0.2	1,458	4.0	125	1.0	137	1.1	13	0.1	150	1.2
	Other	415	3.7	436	3.9	12	0.1	448	4.0	6	0.2	7	0.3			7	0.3
2010	Total	5,978	3.4	6,336	3.6	254	0.2	6,590	4.0	326	0.6	354	0.6	25	0.0	379	0.7
	White	4,322	3.5	4,491	3.7	147	0.1	4,638	4.0	213	0.6	226	0.6	12	0.0	238	0.7
	Black	1,326	3.4	1,486	3.8	95	0.3	1,581	4.3	110	0.8	125	1.0	13	0.1	138	1.1
	Other	330	2.3	359	2.5	12	0.1	371	2.7	3	0.1	3	0.1			3	0.1
2011	Total	5,730	3.5	6,032	3.6	237	0.1	6,269	3.8	282	0.5	303	0.6	16	0.0	319	0.6
	White	4,116	3.6	4,291	3.7	156	0.1	4,447	3.9	171	0.5	180	0.5	10	0.0	190	0.5
	Black	1,233	3.3	1,339	3.6	70	0.2	1,409	3.8	105	0.8	117	0.9	6	0.0	123	1.0
	Other	381	2.7	402	2.9	11	0.1	413	3.0	6	0.2	6	0.2			6	0.2

NOTE: The Columns For Under 20 Weeks and Under 28 Weeks Gestation Include Counts From Records Marked With Period of Gestation Unknown.

TABLE 15
FIFTY-TWO CAUSES OF RESIDENT NATURAL FETAL DEATHS BY THE AGE OF THE PATIENT
INCLUSIVE OF THE FORTY-FIVE RANKABLE CAUSES OF NATURAL FETAL DEATHS
VIRGINIA, 2011

FIFTY-TWO CATEGORIES OF RESIDENT NATURAL FETAL DEATHS INCLUSIVE OF THE 45 RANKABLE CAUSES LIST OF THE NATIONAL CENTER FOR HEALTH STATISTICS BY INTERNATIONAL CLASSIFICATION OF DISEASES CODE TENTH REVISION	FETAL DEATHS OCCURRING TO RESIDENTS OF VIRGINIA BOTH IN VIRGINIA AND IN OTHER STATES AND TERRITORIES											
	TOTAL	NATURAL FETAL DEATHS TO TEENAGERS				NATURAL FETAL DEATHS TO MOTHERS AGES 20 AND ABOVE						AGES
	DEATHS	10-14	15-17	18-19	15-19	20-24	25-29	30-34	35-39	40-44	45 Up	UNKNOWN
ALL CAUSES OF NATURAL FETAL DEATHS	6,269	5	87	227	314	1,041	1,409	1,596	1,274	527	51	52
1) Congenital Syphilis A50												
2) Human Immunodeficiency Virus (HIV) Disease B20-B24												
3) Malignant Neoplasms C00-C97												
4) Benign Neoplasms and Neoplasms of Unknown Behavior D00-D48	1						1					
5) Anemias D50-D64												
6) Short Stature Not Elsewhere Classified E34.3												
7) Cystic Fibrosis E84												
8) Meningitis G00,G03												
9) Umbilical Hernia K42												
10) All Other Diseases, Excluding Codes P00-R99 ..... Residual of A00-N99	32			1	1	5	9	7	7	3		
11) Fetus Affected By Maternal Factors Unrelated to Pregnancy P00	9		1	1	2		3	4				
12) Fetus Affected By Maternal Complications of Pregnancy P01	5,130	5	63	170	233	815	1,149	1,308	1,085	455	45	35
13) Fetus Affected By Complications of Placenta, Cord, and Membranes P02	131		4	8	12	25	27	39	18	5		5
14) Fetus Affected By Other Complications of Labor and Delivery P03	2								2			
15) Fetus Affected By Noxious Influences Transmitted Via Placenta P04												
16) Slow Fetal Growth and Fetal Malnutrition P05	5						2	2	1			
17) Short Gestation and Low Birth Weight Not Elsewhere Classified P07	296		5	18	23	68	70	69	41	17	2	6
18) Long Gestation and High Birth Weight P08												
19) Birth Trauma P10-P15												
20) Intrauterine Hypoxia and Birth Asphyxia P20-P21	24			1	1	4	2	11	5	1		
21) Congenital Pneumonia P23												
22) Aspiration Syndromes P24												
23) Interstitial Emphysema and Related Conditions P25												
24) Atelectasis P28.0-P28.1												
25) Other Respiratory System Disorders P26-P27,P28.2-P28.9												
26) Congenital Rubella Syndrome P35.0												
27) Congenital Cytomegalovirus Infection P35.1												
28) Congenital Herpesviral (Herpes Simplex) Infection P35.2												
29) Congenital Viral Hepatitis P35.3												
30) Bacterial Sepsis P36												
31) Congenital Tuberculosis P37.0												
32) Congenital Toxoplasmosis P37.1												
33) Other Infections of Perinatal Period P35.8-P35.9,P37.2-P37.9,P38-P39												
34) Fetal Hemorrhage P50-P54												
35) Hemolytic Disease of Fetus P55-P56												
36) Perinatal Jaundice P57-P59												
37) Hematological Disorders P60-P61												
38) Syndrome from Diabetic Mother & Neonatal Diabetes Mellitus P70.0-P70.2	2								1			1
39) Other Transitory Endocrine and Metabolic Disorders P70.3-P70.9,P71-P74												
40) Digestive System Disorders of Fetus P76-P78												
41) Hydrops Fetalis Not Due to Hemolytic Disease P83.2	10			1	1	1	4	1	2			1
42) Fetal Death of Unspecified Cause P95	566		13	23	36	112	121	149	103	40	4	1
43) Withdrawal Symptoms From Maternal Use of Drugs of Addiction P96.1												
44) Termination of Pregnancy P96.4												
45) Complications of Intrauterine Procedures Not Elsewhere Classified P96.5												
46) All Other Conditions Originating in the Perinatal Period P80-P81 P83.0-P83.1,P83.3-P83.9,P90-P91,P93-P94,P96.0,P96.3,P96.8-P96.9												
47) Congenital Malformations, Deformations, and Abnormalities Q00-Q99	61		1	4	5	11	21	6	9	6		3
48) Symptoms, Signs, and Abnormal Clinical Findings R83-R94												
49) Unintentional Injury (Accidents) V01-X59												
50) Intentional Harm By Assault (Homicide) X85-Y09												
51) Complications of Medical and Surgical Care Y40-Y84												
52) Undetermined Intent and Other External Causes Y10-Y36												

TABLE 16
FIFTY-TWO CAUSES OF RESIDENT NATURAL FETAL DEATHS BY PERIOD OF GESTATION BY RACE
INCLUSIVE OF THE FORTY-FIVE RANKABLE CAUSES OF NATURAL FETAL DEATHS
VIRGINIA, 2011

FIFTY-TWO CATEGORIES OF RESIDENT NATURAL FETAL DEATHS INCLUSIVE OF THE 45 RANKABLE CAUSES LIST OF THE NATIONAL CENTER FOR HEALTH STATISTICS BY INTERNATIONAL CLASSIFICATION OF DISEASES CODE TENTH REVISION	FETAL DEATHS OCCURRING TO RESIDENTS OF VIRGINIA BOTH IN VIRGINIA AND IN OTHER STATES AND TERRITORIES											
	UNDER 20 WEEKS GESTATION				UNDER 28 WEEKS GESTATION				TOTAL NATURAL FETAL DEATHS			
	Total	White	Black	Other	Total	White	Black	Other	Total	White	Black	Other
ALL CAUSES OF NATURAL FETAL DEATHS	5,730	4,116	1,233	381	6,032	4,291	1,339	402	6,269	4,447	1,409	413
1) Congenital Syphilis A50												
2) Human Immunodeficiency Virus (HIV) Disease B20-B24												
3) Malignant Neoplasms C00-C97												
4) Benign Neoplasms and Neoplasms of Unknown Behavior D00-D48	1	1			1	1			1	1		
5) Anemias D50-D64												
6) Short Stature Not Elsewhere Classified E34.3												
7) Cystic Fibrosis E84												
8) Meningitis G00,G03												
9) Umbilical Hernia K42												
10) All Other Diseases, Excluding Codes P00-R99 ..... Residual of A00-N99	21	16	4	1	25	17	5	3	32	22	6	4
11) Fetus Affected By Maternal Factors Unrelated to Pregnancy P00	1			1	6	1	3	2	9	2	5	2
12) Fetus Affected By Maternal Complications of Pregnancy P01	4,999	3,628	1,030	341	5,081	3,675	1,063	343	5,130	3,707	1,077	346
13) Fetus Affected By Complications of Placenta, Cord, and Membranes P02	39	25	12	2	70	45	21	4	131	89	35	7
14) Fetus Affected By Other Complications of Labor and Delivery P03									2	1		1
15) Fetus Affected By Noxious Influences Transmitted Via Placenta P04												
16) Slow Fetal Growth and Fetal Malnutrition P05	4	4			4	4			5	4	1	
17) Short Gestation and Low Birth Weight Not Elsewhere Classified P07	245	148	84	13	295	173	104	18	296	173	104	19
18) Long Gestation and High Birth Weight P08												
19) Birth Trauma P10-P15												
20) Intrauterine Hypoxia and Birth Asphyxia P20-P21	18	14	3	1	21	17	3	1	24	19	4	1
21) Congenital Pneumonia P23												
22) Aspiration Syndromes P24												
23) Interstitial Emphysema and Related Conditions P25												
24) Atelectasis P28.0-P28.1												
25) Other Respiratory System Disorders P26-P27,P28.2-P28.9												
26) Congenital Rubella Syndrome P35.0												
27) Congenital Cytomegalovirus Infection P35.1												
28) Congenital Herpesviral (Herpes Simplex) Infection P35.2												
29) Congenital Viral Hepatitis P35.3												
30) Bacterial Sepsis P36												
31) Congenital Tuberculosis P37.0												
32) Congenital Toxoplasmosis P37.1												
33) Other Infections of Perinatal Period P35.8-P35.9,P37.2-P37.9,P38-P39												
34) Fetal Hemorrhage P50-P54												
35) Hemolytic Disease of Fetus P55-P56												
36) Perinatal Jaundice P57-P59												
37) Hematological Disorders P60-P61												
38) Syndrome from Diabetic Mother & Neonatal Diabetes Mellitus P70.0-P70.2	2	1	1		2	1	1		2	1	1	
39) Other Transitory Endocrine and Metabolic Disorders P70.3-P70.9,P71-P74												
40) Digestive System Disorders of Fetus P76-P78												
41) Hydrops Fetalis Not Due to Hemolytic Disease P83.2	5	5			10	8	2		10	8	2	
42) Fetal Death of Unspecified Cause P95	362	247	94	21	464	313	122	29	566	378	157	31
43) Withdrawal Symptoms From Maternal Use of Drugs of Addiction P96.1												
44) Termination of Pregnancy P96.4												
45) Complications of Intrauterine Procedures Not Elsewhere Classified P96.5												
46) All Other Conditions Originating in the Perinatal Period P80-P81 P83.0-P83.1,P83.3-P83.9,P90-P91,P93-P94,P96.0,P96.3,P96.8-P96.9												
47) Congenital Malformations, Deformations, and Abnormalities Q00-Q99	33	27	5	1	53	36	15	2	61	42	17	2
48) Symptoms, Signs, and Abnormal Clinical Findings R83-R94												
49) Unintentional Injury (Accidents) V01-X59												
50) Intentional Harm By Assault (Homicide) X85-Y09												
51) Complications of Medical and Surgical Care Y40-Y84												
52) Undetermined Intent and Other External Causes Y10-Y36												

NOTE: The Columns For Under 20 Weeks and Under 28 Weeks Gestation Include Counts From Records Marked With Period of Gestation Unknown.

TABLE 17
RECORDED NATURAL FETAL DEATHS BY ATTENDANT, FACILITY, AND TIME OF DEATH BY RACE OF PATIENT
VIRGINIA, 2011

FACILITY OF FETAL DEATH	RACE OF PATIENT	TOTAL DEATHS	ATTENDANT AT DEATH		TIME OF FETAL DEATH		
			Medical Doctor	Medical Examiner	Before Labor	During Labor or Delivery	Unknown
ALL FETAL DEATHS	TOTAL	6,504	6,502	2	2,291	80	4,133
	WHITE	4,616	4,615	1	1,665	45	2,906
	BLACK	1,458	1,457	1	405	29	1,024
	OTHER	430	430		221	6	203
GENERAL HOSPITAL	TOTAL	5,925	5,924	1	2,222	76	3,627
	WHITE	4,139	4,139		1,609	43	2,487
	BLACK	1,376	1,375	1	394	27	955
	OTHER	410	410		219	6	185
SPECIAL PURPOSE HOSPITAL	TOTAL						
	WHITE						
	BLACK						
	OTHER						
ARMED SERVICES HOSPITAL	TOTAL	35	35		18	2	15
	WHITE	17	17		9		8
	BLACK	14	14		8	2	4
	OTHER	4	4		1		3
LICENSED BIRTHING CENTER	TOTAL						
	WHITE						
	BLACK						
	OTHER						
CLINIC OR DOCTOR'S OFFICE	TOTAL	525	525		47	1	477
	WHITE	442	442		43	1	398
	BLACK	67	67		3		64
	OTHER	16	16		1		15
RESIDENCE	TOTAL	10	10			1	9
	WHITE	9	9			1	8
	BLACK	1	1				1
	OTHER						
OTHER KNOWN LOCATION	TOTAL	6	5	1	4		2
	WHITE	6	5	1	4		2
	BLACK						
	OTHER						
UNKNOWN LOCATION	TOTAL	3	3				3
	WHITE	3	3				3
	BLACK						
	OTHER						

TABLE 18
RESIDENT NATURAL FETAL DEATHS BY ATTENDANT, FACILITY, AND TIME OF DEATH BY RACE OF PATIENT
VIRGINIA, 2011

FACILITY OF FETAL DEATH	RACE OF PATIENT	TOTAL DEATHS	ATTENDANT AT DEATH		TIME OF FETAL DEATH		
			Medical Doctor	Medical Examiner	Before Labor	During Labor or Delivery	Unknown
ALL FETAL DEATHS	TOTAL	6,269	6,267	2	2,201	77	3,991
	WHITE	4,447	4,446	1	1,605	43	2,799
	BLACK	1,409	1,408	1	388	28	993
	OTHER	413	413		208	6	199
GENERAL HOSPITAL	TOTAL	5,713	5,712	1	2,129	73	3,511
	WHITE	3,989	3,989		1,545	41	2,403
	BLACK	1,329	1,328	1	377	26	926
	OTHER	395	395		207	6	182
SPECIAL PURPOSE HOSPITAL	TOTAL						
	WHITE						
	BLACK						
	OTHER						
ARMED SERVICES HOSPITAL	TOTAL	34	34		18	2	14
	WHITE	17	17		9		8
	BLACK	13	13		8	2	3
	OTHER	4	4		1		3
OUT-OF-STATE FACILITY	TOTAL	17	17		11		6
	WHITE	17	17		11		6
	BLACK						
	OTHER						
LICENSED BIRTHING CENTER	TOTAL						
	WHITE						
	BLACK						
	OTHER						
CLINIC OR DOCTOR'S OFFICE	TOTAL	486	486		39	1	446
	WHITE	406	406		36	1	369
	BLACK	66	66		3		63
	OTHER	14	14				14
RESIDENCE	TOTAL	10	10			1	9
	WHITE	9	9			1	8
	BLACK	1	1				1
	OTHER						
OTHER KNOWN LOCATION	TOTAL	6	5	1	4		2
	WHITE	6	5	1	4		2
	BLACK						
	OTHER						
UNKNOWN LOCATION	TOTAL	3	3				3
	WHITE	3	3				3
	BLACK						
	OTHER						

CHAPTER VI

INFANT AND PERINATAL DEATHS

Highlights

- In 2011, there were a total of 685 infant deaths with a rate of 6.7 per 1,000 live births.
- The percent of non-marital infant deaths for 2011 was 50.2; 39.9 percent of White, 68.8 percent of Black, and 14.3 percent for all other races were non-marital infant deaths.
- 8.9 percent of infant deaths were attributable to Sudden Infant Death Syndrome (SIDS) in 2011.
- 2.9 percent of infant deaths in 2011 were due to unintentional injuries (accidents).
- The five year infant death rate for 2007-2011 has declined 45 percent since 1980-1984.

NOTES:

- **Infant Deaths -** These are deaths of children under one year of age, some of whom may have been born in the previous year.
- **Hebdomadal Deaths –** These are deaths of children under seven days of age.
- **Neonatal Deaths -** These are deaths of children under 28 days of age.
- **Postneonatal Deaths -** These are deaths of children 28 days and over but under one year of age.
- **Perinatal Deaths -** These are defined as the sum of natural fetal deaths of 28 or more weeks gestation and the deaths of infants under seven days of age. The concept focuses on the critical thirteen-week period at the end of a normal 40-week gestation as well as the first week of life of the newborn.

CHART 1
RESIDENT INFANT DEATHS AND DEATH RATES
PER 1,000 LIVE BIRTHS BY RACE
VIRGINIA, 1995-2011

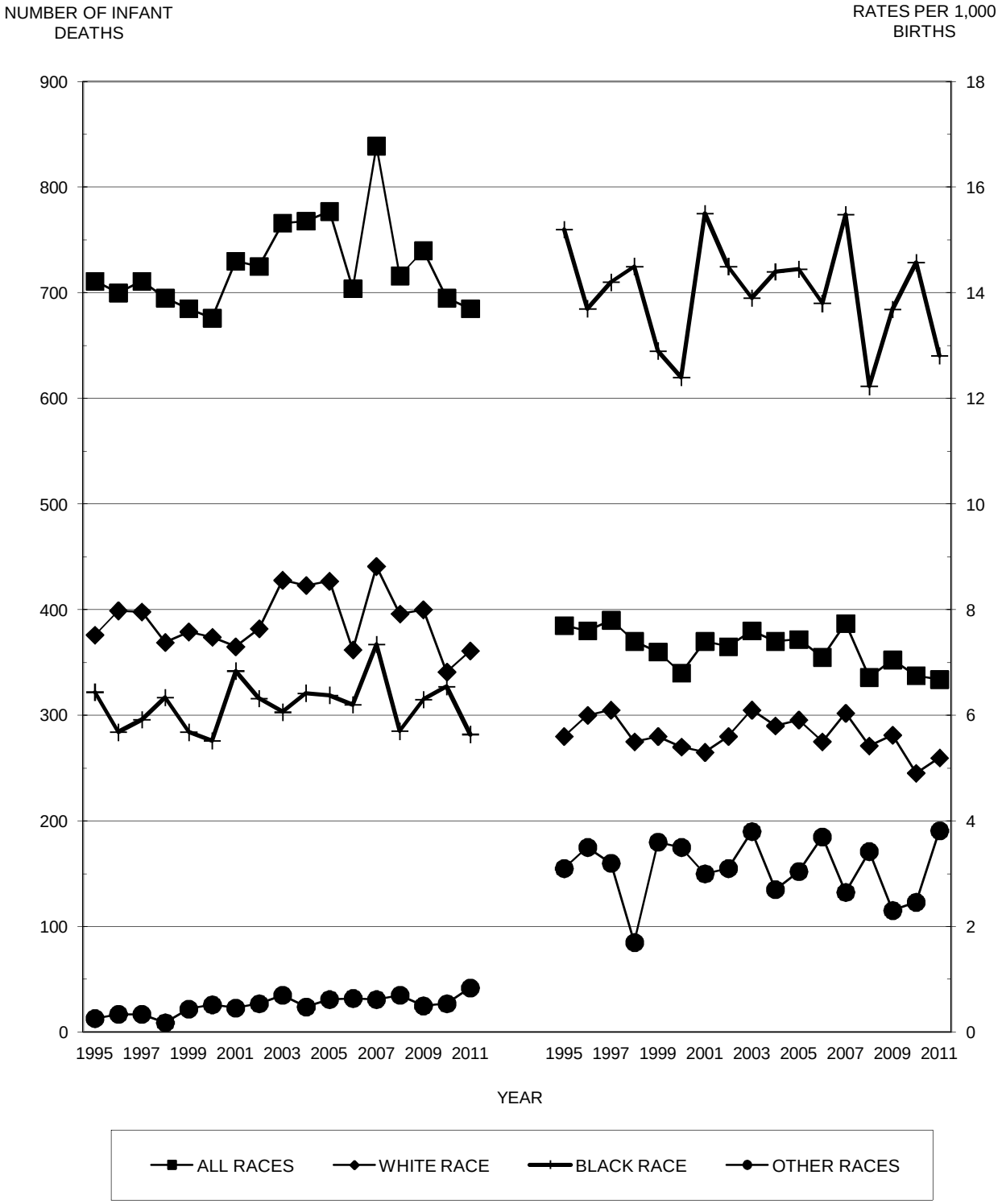

Source: Virginia Division of Health Statistics

CHART 2
RESIDENT PERINATAL DEATHS AND DEATH RATES PER 1,000 PERINATAL BASE BY RACE
VIRGINIA, 1995-2011

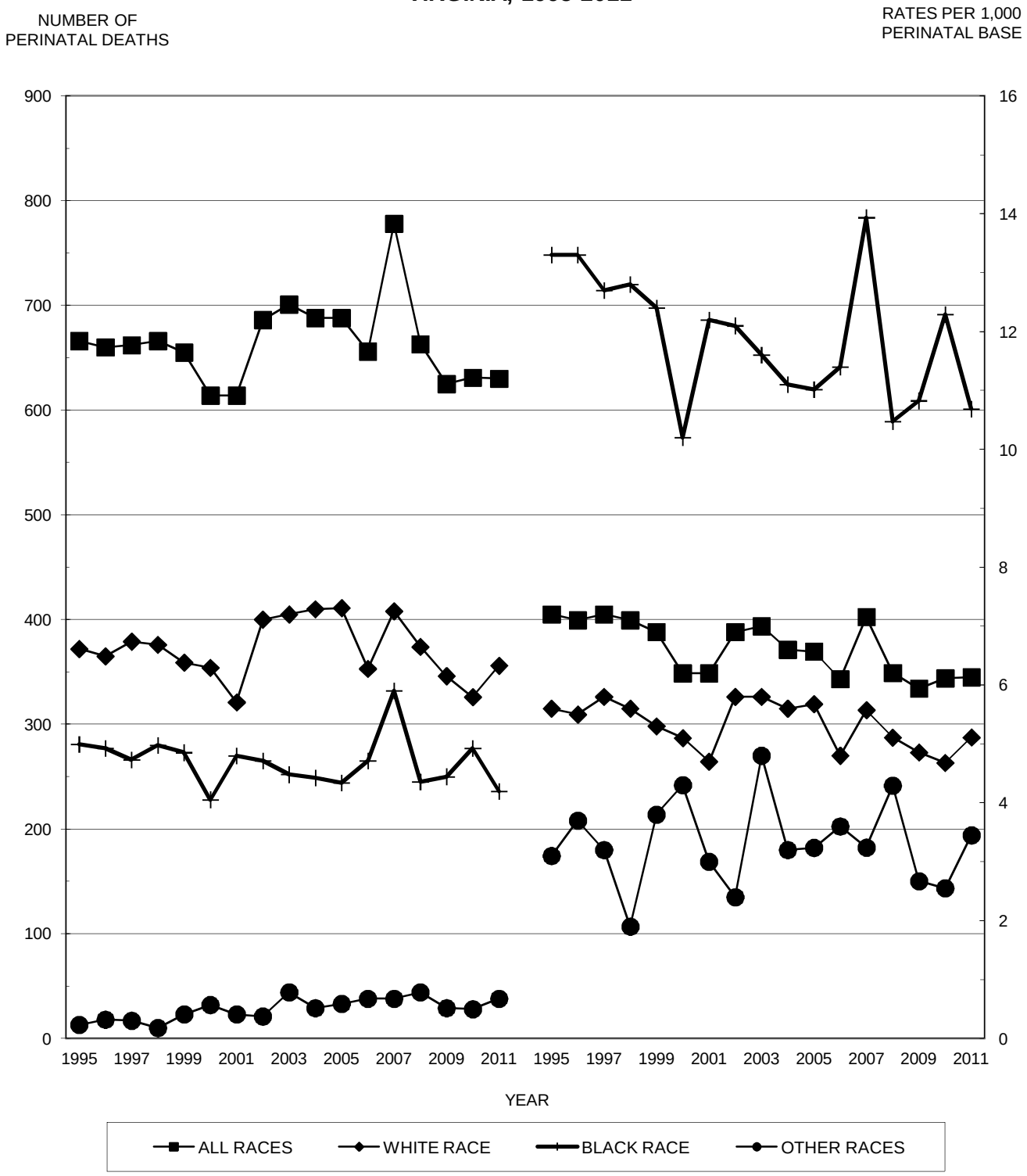

The Perinatal Base is Current Live Births Plus Natural Fetal Deaths of 28 Weeks and Over Gestation
Source: Virginia Division of Health Statistics

TABLE 1
RESIDENT TOTAL INFANT DEATHS BY RACE OF INFANT AT DEATH
WITH PERCENTS OF TOTAL INFANT DEATHS
VIRGINIA, 1997-2011

	ALL RACES		WHITE RACE		BLACK RACE		ASIAN & PACIFIC		NATIVE AMERICAN		OTHER RACES	
YEAR	Number	Percent	Number	Percent	Number	Percent	Number	Percent	Number	Percent	Number	Percent
1997	711	100.0	398	56.0	296	41.6	13	1.8	1	0.1	3	0.4
1998	695	100.0	369	53.1	317	45.6	7	1.0			2	0.3
1999	685	100.0	379	55.3	284	41.5	15	2.2	2	0.3	5	0.7
2000	676	100.0	374	55.3	276	40.8	17	2.5	2	0.3	7	1.0
2001	730	100.0	365	50.0	342	46.8	15	2.1			8	1.1
2002	725	100.0	382	52.7	316	43.6	22	3.0	2	0.3	3	0.4
2003	766	100.0	428	55.9	303	39.6	24	3.1	4	0.5	7	0.9
2004	768	100.0	423	55.1	321	41.8	17	2.2	2	0.3	5	0.7
2005	777	100.0	427	55.0	319	41.1	22	2.8	2	0.3	7	0.9
2006	760	100.0	402	52.9	319	42.0	30	3.9	3	0.4	6	0.8
2007	839	100.0	441	52.6	367	43.7	25	3.0	3	0.4	3	0.4
2008	716	100.0	396	55.3	285	39.8	30	4.2	3	0.4	2	0.3
2009	740	100.0	400	54.1	315	42.6	18	2.4	1	0.1	6	0.8
2010	695	100.0	341	49.1	327	47.1	22	3.2	1	0.1	4	0.6
2011	685	100.0	361	52.7	282	41.2	38	5.5	2	0.3	2	0.3

TABLE 2
RESIDENT TEENAGE INFANT DEATHS BY RACE OF INFANT AT DEATH
WITH PERCENTS OF TOTAL TEENAGE INFANT DEATHS
VIRGINIA, 1997-2011

	ALL RACES		WHITE RACE		BLACK RACE		ASIAN & PACIFIC		NATIVE AMERICAN		OTHER RACES	
YEAR	Number	Percent	Number	Percent	Number	Percent	Number	Percent	Number	Percent	Number	Percent
1997	112	100.0	60	53.6	52	46.4						
1998	117	100.0	52	44.4	63	53.8					2	1.7
1999	112	100.0	45	40.2	66	58.9					1	0.9
2000	91	100.0	30	33.0	59	64.8	1	1.1			1	1.1
2001	98	100.0	37	37.8	59	60.2					2	2.0
2002	92	100.0	28	30.4	64	69.6						
2003	108	100.0	34	31.5	71	65.7					3	2.8
2004	96	100.0	45	46.9	51	53.1						
2005	106	100.0	40	37.7	64	60.4	1	0.9			1	0.9
2006	105	100.0	45	42.9	57	54.3	1	1.0			2	1.9
2007	94	100.0	42	44.7	50	53.2	1	1.1	1	1.1		
2008	86	100.0	40	46.5	45	52.3					1	1.2
2009	74	100.0	32	43.2	41	55.4					1	1.4
2010	73	100.0	30	41.1	43	58.9						
2011	62	100.0	23	37.1	37	59.7	1	1.6			1	1.6

TABLE 3
RESIDENT HISPANIC INFANT DEATHS BY RACE OF INFANT AT DEATH
WITH PERCENTS OF TOTAL HISPANIC INFANT DEATHS
VIRGINIA, 1997-2011

	ALL RACES		WHITE RACE		BLACK RACE		ASIAN & PACIFIC		NATIVE AMERICAN		OTHER RACES	
YEAR	Number	Percent	Number	Percent	Number	Percent	Number	Percent	Number	Percent	Number	Percent
1997	39	100.0	33	84.6	4	10.3	1	2.6			1	2.6
1998	29	100.0	25	86.2	3	10.3	1	3.4				
1999	37	100.0	34	91.9	2	5.4					1	2.7
2000	43	100.0	36	83.7	6	14.0					1	2.3
2001	46	100.0	40	87.0	1	2.2					5	10.9
2002	50	100.0	47	94.0	3	6.0						
2003	65	100.0	56	86.2	5	7.7					4	6.2
2004	66	100.0	62	93.9	2	3.0					2	3.0
2005	68	100.0	60	88.2	4	5.9					4	5.9
2006	59	100.0	55	93.2	1	1.7	1	1.7			2	3.4
2007	102	100.0	99	97.1			1	1.0	1	1.0	1	1.0
2008	87	100.0	81	93.1	5	5.7	1	1.1				
2009	93	100.0	81	87.1	9	9.7	1	1.1			2	2.2
2010	87	100.0	81	93.1	5	5.7					1	1.1
2011	83	100.0	75	90.4	6	7.2	1	1.2			1	1.2

TABLE 4
RESIDENT TOTAL NON-MARITAL INFANT DEATHS BY RACE OF INFANT AT DEATH
WITH PERCENTS OF TOTAL NON-MARITAL INFANT DEATHS
VIRGINIA, 1997-2011

	ALL RACES		WHITE RACE		BLACK RACE		ASIAN & PACIFIC		NATIVE AMERICAN		OTHER RACES	
YEAR	Number	Percent	Number	Percent	Number	Percent	Number	Percent	Number	Percent	Number	Percent
1997	355	100.0	140	39.4	211	59.4	2	0.6			2	0.6
1998	314	100.0	99	31.5	213	67.8	1	0.3			1	0.3
1999	337	100.0	132	39.2	201	59.6	3	0.9			1	0.3
2000	333	100.0	129	38.7	198	59.5	1	0.3			5	1.5
2001	385	100.0	141	36.6	240	62.3	1	0.3			3	0.8
2002	353	100.0	129	36.5	219	62.0	4	1.1			1	0.3
2003	378	100.0	151	39.9	219	57.9	3	0.8	1	0.3	4	1.1
2004	395	100.0	169	42.8	221	55.9	2	0.5	1	0.3	2	0.5
2005	442	100.0	183	41.4	247	55.9	7	1.6			5	1.1
2006	430	100.0	187	43.5	231	53.7	8	1.9			4	0.9
2007	391	100.0	133	34.0	253	64.7	2	0.5	1	0.3	2	0.5
2008	346	100.0	142	41.0	197	56.9	3	0.9	2	0.6	2	0.6
2009	358	100.0	137	38.3	216	60.3	1	0.3			4	1.1
2010	341	100.0	119	34.9	221	64.8					1	0.3
2011	344	100.0	144	41.9	194	56.4	4	1.2	1	0.3	1	0.3

TABLE 5
RESIDENT TEENAGE NON-MARITAL INFANT DEATHS BY RACE OF INFANT AT DEATH
WITH PERCENTS OF TEENAGE NON-MARITAL INFANT DEATHS
VIRGINIA, 1997-2011

	ALL RACES		WHITE RACE		BLACK RACE		ASIAN & PACIFIC		NATIVE AMERICAN		OTHER RACES	
YEAR	Number	Percent	Number	Percent	Number	Percent	Number	Percent	Number	Percent	Number	Percent
1997	95	100.0	45	47.4	50	52.6						
1998	92	100.0	32	34.8	59	64.1					1	1.1
1999	92	100.0	29	31.5	62	67.4					1	1.1
2000	76	100.0	19	25.0	56	73.7					1	1.3
2001	88	100.0	31	35.2	56	63.6					1	1.1
2002	80	100.0	20	25.0	60	75.0						
2003	92	100.0	21	22.8	69	75.0					2	2.2
2004	82	100.0	36	43.9	46	56.1						
2005	99	100.0	35	35.4	62	62.6	1	1.0			1	1.0
2006	97	100.0	37	38.1	57	58.8	1	1.0			2	2.1
2007	81	100.0	32	39.5	47	58.0	1	1.2	1	1.2		
2008	77	100.0	31	40.3	45	58.4					1	1.3
2009	68	100.0	26	38.2	41	60.3					1	1.5
2010	65	100.0	23	35.4	42	64.6						
2011	60	100.0	22	36.7	37	61.7					1	1.7

TABLE 6
RESIDENT HISPANIC NON-MARITAL INFANT DEATHS BY RACE OF INFANT AT DEATH
WITH PERCENTS OF HISPANIC NON-MARITAL INFANT DEATHS
VIRGINIA, 1997-2011

	ALL RACES		WHITE RACE		BLACK RACE		ASIAN & PACIFIC		NATIVE AMERICAN		OTHER RACES	
YEAR	Number	Percent	Number	Percent	Number	Percent	Number	Percent	Number	Percent	Number	Percent
1997	18	100.0	15	83.3	2	11.1					1	5.6
1998	13	100.0	10	76.9	3	23.1						
1999	17	100.0	16	94.1							1	5.9
2000	20	100.0	15	75.0	5	25.0						
2001	20	100.0	18	90.0							2	10.0
2002	26	100.0	25	96.2	1	3.8						
2003	33	100.0	27	81.8	4	12.1					2	6.1
2004	40	100.0	37	92.5	2	5.0					1	2.5
2005	42	100.0	35	83.3	4	9.5					3	7.1
2006	36	100.0	33	91.7			1	2.8			2	5.6
2007	49	100.0	48	98.0							1	2.0
2008	41	100.0	38	92.7	3	7.3						
2009	53	100.0	44	83.0	7	13.2					2	3.8
2010	42	100.0	39	92.9	3	7.1						
2011	49	100.0	43	87.8	4	8.2	1	2.0			1	2.0

TABLE 7
RESIDENT INFANT DEATHS BY AGE OF MOTHER AT BIRTH AND RACE OF INFANT AT DEATH, WITH PERCENTAGES AND RATES PER 1,000 LIVE BIRTHS
VIRGINIA, 2011

RACE OF INFANT	TOTAL DEATHS	AGE OF MOTHER 10-14	15-17	18-19	20-24	25-29	30-34	35-39	40-44	45 UP	UNKNOWN
NUMBER OF INFANT DEATHS											
Total	685	1	21	40	186	163	141	83	25	3	22
White	361		10	13	92	88	78	48	17	1	14
Black	282	1	11	25	88	68	51	23	7	1	7
Other	42			2	6	7	12	12	1	1	1
All Hispanic	83		2	3	21	21	19	8	6		3
PERCENTS AGE SPECIFIC INFANT DEATHS OF TOTAL ETHNICITY AND RACE INFANT DEATHS											
Total	100.0	0.1	3.1	5.8	27.2	23.8	20.6	12.1	3.6	0.4	3.2
White	100.0		2.8	3.6	25.5	24.4	21.6	13.3	4.7	0.3	3.9
Black	100.0	0.4	3.9	8.9	31.2	24.1	18.1	8.2	2.5	0.4	2.5
Other	100.0			4.8	14.3	16.7	28.6	28.6	2.4	2.4	2.4
All Hispanic	100.0		2.4	3.6	25.3	25.3	22.9	9.6	7.2		3.6
PERCENTS ETHNICITY AND RACE INFANT DEATHS OF TOTAL AGE SPECIFIC INFANT DEATHS											
Total	100.0	100.0	100.0	100.0	100.0	100.0	100.0	100.0	100.0	100.0	100.0
White	52.7		47.6	32.5	49.5	54.0	55.3	57.8	68.0	33.3	63.6
Black	41.2	100.0	52.4	62.5	47.3	41.7	36.2	27.7	28.0	33.3	31.8
Other	6.1			5.0	3.2	4.3	8.5	14.5	4.0	33.3	4.5
All Hispanic	12.1		9.5	7.5	11.3	12.9	13.5	9.6	24.0		13.6
AGE SPECIFIC RATES PER 1,000 LIVE BIRTHS BY AGE AND ETHNICITY AND RACE OF MOTHER											
Total	6.7	17.5	12.3	8.3	8.4	5.6	5.1	6.0	7.7	11.7	NA
White	5.2		10.7	4.6	6.8	4.4	3.9	4.9	7.4	5.3	NA
Black	12.8	34.5	16.2	14.5	12.5	11.5	12.4	11.8	13.1	22.7	NA
Other	3.8			7.7	4.3	2.3	3.2	6.0	2.4	38.5	NA
All Hispanic	6.7		6.7	4.9	7.5	5.8	6.1	5.1	15.9		NA

TABLE 8
RESIDENT NON-MARITAL INFANT DEATHS BY AGE OF MOTHER AT BIRTH AND RACE OF INFANT AT DEATH, WITH PERCENTAGES TO SELECTED BASES AND RATES PER 1,000 NON-MARITAL LIVE BIRTHS
VIRGINIA, 2011

RACE OF INFANT	NON-MARITAL	AGE OF MOTHER 10-14	15-17	18-19	20-24	25-29	30-34	35-39	40-44	45 UP	UNKNOWN
NUMBER OF INFANT DEATHS WITH NON-MARITAL BIRTHS											
Total	344	1	21	38	130	91	37	20	3	3	
White	144		10	12	54	44	12	10	1	1	
Black	194	1	11	25	74	46	24	10	2	1	
Other	6			1	2	1	1			1	
All Hispanic	49		2	3	16	17	5	4	2		
PERCENTS NON-MARITAL ETHNICITY AND RACE INFANT DEATHS OF TOTAL AGE GROUP INFANT DEATHS											
Total	50.2	100.0	100.0	95.0	69.9	55.8	26.2	24.1	12.0	100.0	
White	39.9		100.0	92.3	58.7	50.0	15.4	20.8	5.9	100.0	
Black	68.8	100.0	100.0	100.0	84.1	67.6	47.1	43.5	28.6	100.0	
Other	14.3			50.0	33.3	14.3	8.3			100.0	
All Hispanic	59.0		100.0	100.0	76.2	81.0	26.3	50.0	33.3		
PERCENTS NON-MARITAL ETHNICITY AND RACE INFANT DEATHS OF TOTAL NON-MARITAL AGE GROUP INFANT DEATHS											
Total	100.0	100.0	100.0	100.0	100.0	100.0	100.0	100.0	100.0	100.0	
White	41.9		47.6	31.6	41.5	48.4	32.4	50.0	33.3	33.3	
Black	56.4	100.0	52.4	65.8	56.9	50.5	64.9	50.0	66.7	33.3	
Other	1.7			2.6	1.5	1.1	2.7			33.3	
All Hispanic	14.2		9.5	7.9	12.3	18.7	13.5	20.0	66.7		
AGE-SPECIFIC RATES PER 1,000 NON-MARITAL LIVE BIRTHS BY AGE AND ETHNICITY AND RACE OF MOTHER											
Total	9.5	17.5	12.9	9.1	9.4	10.0	7.4	9.7	5.4	78.9	NA
White	7.4		11.6	5.3	7.6	9.2	4.3	8.4	3.1	50.0	NA
Black	13.2	34.5	16.3	14.8	12.4	12.6	13.5	14.6	11.0	76.9	NA
Other	2.5			4.7	2.9	1.5	2.3			200.0	NA
All Hispanic	7.6		7.2	5.7	8.5	9.1	4.0	7.6	15.7		NA

TABLE 9
RESIDENT TEENAGE INFANT DEATHS BY AGE OF MOTHER AT BIRTH AND RACE OF INFANT AT DEATH, WITH PERCENTAGES AND RATES PER 1,000 LIVE BIRTHS
VIRGINIA, 2011

RACE OF INFANT	TOTAL DEATHS	AGE OF MOTHER 11	12	13	14	15	16	17	18	19
NUMBER OF TEENAGE INFANT DEATHS										
Total	62			1		3	7	11	12	28
White	23					1	2	7	4	9
Black	37			1		2	5	4	8	17
Other	2									2
All Hispanic	5						1	1	1	2
PERCENTS AGE SPECIFIC INFANT DEATHS OF TOTAL ETHNICITY AND RACE INFANT DEATHS										
Total	100.0			1.6		4.8	11.3	17.7	19.4	45.2
White	100.0					4.3	8.7	30.4	17.4	39.1
Black	100.0			2.7		5.4	13.5	10.8	21.6	45.9
Other	100.0									100.0
All Hispanic	100.0						20.0	20.0	20.0	40.0
PERCENTS ETHNICITY AND RACE INFANT DEATHS OF TOTAL AGE SPECIFIC INFANT DEATHS										
Total	100.0			100.0		100.0	100.0	100.0	100.0	100.0
White	37.1					33.3	28.6	63.6	33.3	32.1
Black	59.7			100.0		66.7	71.4	36.4	66.7	60.7
Other	3.2									7.1
All Hispanic	8.1						14.3	9.1	8.3	7.1
RATES PER 1,000 LIVE BIRTHS BY ETHNICITY AND RACE OF MOTHER										
Total	9.4			90.9		13.2	14.2	11.1	6.8	9.2
White	6.1					8.3	7.7	12.7	4.0	4.9
Black	15.2			200.0		21.5	24.8	10.4	12.3	15.8
Other	5.5									13.2
All Hispanic	5.4						10.3	6.3	4.1	5.4

TABLE 10
RESIDENT TEENAGE NON-MARITAL INFANT DEATHS BY AGE OF MOTHER AT BIRTH AND RACE OF INFANT AT DEATH, WITH PERCENTAGES TO SELECTED BASES AND RATES PER 1,000 NON-MARITAL LIVE BIRTHS
VIRGINIA, 2011

RACE OF INFANT	NON-MARITAL	AGE OF MOTHER 11	12	13	14	15	16	17	18	19
NUMBER OF NON-MARITAL TEENAGE INFANT DEATHS										
Total	60			1		3	7	11	12	26
White	22					1	2	7	4	8
Black	37			1		2	5	4	8	17
Other	1									1
All Hispanic	5						1	1	1	2
PERCENTS NON-MARITAL RACE INFANT DEATHS OF TOTAL ETHNICITY AND RACE INFANT DEATHS										
Total	96.8			100.0		100.0	100.0	100.0	100.0	92.9
White	95.7					100.0	100.0	100.0	100.0	88.9
Black	100.0			100.0		100.0	100.0	100.0	100.0	100.0
Other	50.0									50.0
All Hispanic	100.0						100.0	100.0	100.0	100.0
PERCENTS NON-MARITAL ETHNICITY AND RACE INFANT DEATHS OF TOTAL NON-MARITAL AGE GROUP INFANT DEATHS										
Total	100.0			100.0		100.0	100.0	100.0	100.0	100.0
White	36.7					33.3	28.6	63.6	33.3	30.8
Black	61.7			100.0		66.7	71.4	36.4	66.7	65.4
Other	1.7									3.8
All Hispanic	8.3						14.3	9.1	8.3	7.7
RATES PER 1,000 NON-MARITAL LIVE BIRTHS BY ETHNICITY AND RACE OF MOTHER										
Total	10.3			90.9		13.4	14.8	11.8	7.7	10.0
White	7.0					8.6	8.2	13.9	4.8	5.6
Black	15.5			200.0		21.5	25.0	10.4	12.5	16.2
Other	3.2									8.3
All Hispanic	6.2						11.1	6.8	4.6	6.5

TABLE 11
RESIDENT INFANT DEATHS BY AGE OF FATHER
BY AGE OF MOTHER
VIRGINIA, 2011

AGE OF FATHER	TOTAL DEATHS	AGE OF MOTHER									
		< 15	15-17	18-19	20-24	25-29	30-34	35-39	40-44	45 Up	Unknown
TOTAL	685	1	21	40	186	163	141	83	25	3	22
< 15											
15-17	4		2	1	1						
18-19	10		5	3	2						
20-24	90		4	14	59	13					
25-29	123		2	1	42	61	12	4	1		
30-34	105				11	30	48	14	2		
35-39	77				2	9	35	26	4	1	
40-44	37				1	2	7	19	8		
45-49	15			1			5	6	3		
50-59	12						3	3	6		
60-69											
70-79											
Unknown	23				3	3	12	4			1
Unstated	189	1	8	20	65	45	19	7	1	2	21

TABLE 12
RESIDENT INFANT DEATHS BY RACE OF FATHER
BY RACE OF MOTHER
VIRGINIA, 2011

RACE OF FATHER	TOTAL DEATHS	RACE OF MOTHER		
		WHITE	BLACK	OTHER
TOTAL	685	361	259	65
WHITE	289	257	14	18
BLACK	159	14	142	3
OTHER	48	8	3	37
UNSTATED	189	82	100	7

Note: Records Marked With Race Unknown Are Grouped With White.

TABLE 13
EDUCATION OF FATHERS AND MOTHERS FOR RESIDENT INFANT DEATHS BY RACE
WITH PERCENT COMPLETING EACH GRADE LEVEL
VIRGINIA, 2011

PARENTS RACE	PARENTS TOTALS	PRIMARY		SECONDARY		COLLEGE		EDUCATION UNKNOWN
		0-6	7-8	9-11	12	1-3	4 Up	
NUMBER COMPLETING EACH GRADE LEVEL								
FATHERS								
TOTAL	685	18	5	46	161	85	121	249
WHITE	289	13	4	18	85	39	83	47
BLACK	159	1	1	24	66	38	23	6
OTHER	48	4		4	10	8	15	7
UNSTATED	189							189
MOTHERS								
TOTAL	685	16	11	80	221	119	141	97
WHITE	361	10	4	38	105	58	84	62
BLACK	259	1	6	39	108	51	30	24
OTHER	65	5	1	3	8	10	27	11
PERCENT COMPLETING EACH GRADE LEVEL								
FATHERS								
TOTAL	100.0	2.6	0.7	6.7	23.5	12.4	17.7	36.4
WHITE	100.0	4.5	1.4	6.2	29.4	13.5	28.7	16.3
BLACK	100.0	0.6	0.6	15.1	41.5	23.9	14.5	3.8
OTHER	100.0	8.3		8.3	20.8	16.7	31.3	14.6
UNSTATED	100.0							100.0
MOTHERS								
TOTAL	100.0	2.3	1.6	11.7	32.3	17.4	20.6	14.2
WHITE	100.0	2.8	1.1	10.5	29.1	16.1	23.3	17.2
BLACK	100.0	0.4	2.3	15.1	41.7	19.7	11.6	9.3
OTHER	100.0	7.7	1.5	4.6	12.3	15.4	41.5	16.9

TABLE 14
RESIDENT INFANT DEATHS, HEBDOMADAL DEATHS, AND NEONATAL DEATHS
BY AGE OF MOTHER AND RACE OF INFANT
VIRGINIA, 2011

AGE OF MOTHER	INFANT DEATHS				HEBDOMADAL DEATHS				NEONATAL DEATHS			
IN YEARS	Total	White	Black	Other	Total	White	Black	Other	Total	White	Black	Other
TOTAL	685	361	282	42	397	204	166	27	469	236	201	32
< 15	1		1		1		1		1		1	
15-19	61	23	36	2	41	17	24		46	19	27	
15	3	1	2		2		2		3	1	2	
16	7	2	5		7	2	5		7	2	5	
17	11	7	4		6	3	3		7	4	3	
18	12	4	8		7	3	4		8	3	5	
19	28	9	17	2	19	9	10		21	9	12	
20-24	186	92	88	6	99	42	55	2	119	51	65	3
25-29	163	88	68	7	96	55	35	6	109	58	44	7
30-34	141	78	51	12	82	46	29	7	103	54	39	10
35-39	83	48	23	12	56	29	17	10	62	34	18	10
40-44	25	17	7	1	12	8	3	1	18	12	5	1
> 44	3	1	1	1	2	1	1		2	1	1	
Unknown	22	14	7	1	8	6	1	1	9	7	1	1

TABLE 15
RESIDENT INFANT DEATHS, HEBDOMADAL DEATHS, AND NEONATAL DEATHS
BY TRIMESTER CARE BEGAN AND RACE OF INFANT
VIRGINIA, 2011

TRIMESTER	INFANT DEATHS				HEBDOMADAL DEATHS				NEONATAL DEATHS			
CARE BEGAN	Total	White	Black	Other	Total	White	Black	Other	Total	White	Black	Other
TOTAL	685	361	282	42	397	204	166	27	469	236	201	32
First	495	260	209	26	292	149	126	17	348	173	154	21
Second	70	37	29	4	29	17	11	1	36	20	14	2
Third	20	10	7	3	7	3	3	1	10	5	4	1
None	24	13	10	1	20	12	8		21	12	9	
Unknown	76	41	27	8	49	23	18	8	54	26	20	8

TABLE 16
RESIDENT INFANT DEATHS, HEBDOMADAL DEATHS, AND NEONATAL DEATHS
BY BIRTH WEIGHT IN GRAMS AND RACE OF INFANT
VIRGINIA, 2011

BIRTH WEIGHT	INFANT DEATHS				HEBDOMADAL DEATHS				NEONATAL DEATHS			
IN GRAMS	Total	White	Black	Other	Total	White	Black	Other	Total	White	Black	Other
TOTAL	685	361	282	42	397	204	166	27	469	236	201	32
Total Low Weight	458	216	213	29	333	160	151	22	382	177	179	26
499 Or Less	187	77	99	11	183	75	97	11	186	76	99	11
500-749	110	57	48	5	77	40	32	5	95	47	43	5
750-999	31	13	14	4	14	7	5	2	21	8	10	3
1000-1249	26	16	10		14	10	4		19	12	7	
1250-1499	11	5	4	2	6	3	2	1	7	3	3	1
1500-1999	41	19	19	3	22	14	7	1	28	15	10	3
2000-2499	52	29	19	4	17	11	4	2	26	16	7	3
Total Full Weight	193	126	57	10	47	35	10	2	67	48	16	3
2500-2999	74	47	24	3	22	15	6	1	32	21	9	2
3000-3499	71	41	24	6	13	11	1	1	18	14	3	1
3500-3999	37	27	9	1	10	7	3		14	10	4	
4000-4499	9	9			1	1			2	2		
4500-4999	2	2			1	1			1	1		
5000 And Over												
Unknown	34	19	12	3	17	9	5	3	20	11	6	3

TABLE 17
RESIDENT PERINATAL DEATHS BY RACE OF INFANT AT DEATH
WITH PERCENTS OF TOTAL PERINATAL DEATHS
VIRGINIA, 1997-2011

	ALL RACES		WHITE RACE		BLACK RACE		ASIAN & PACIFIC		NATIVE AMERICAN		OTHER RACES	
YEAR	Number	Percent	Number	Percent	Number	Percent	Number	Percent	Number	Percent	Number	Percent
1997	662	100.0	379	57.3	266	40.2	14	2.1	1	0.2	2	0.3
1998	666	100.0	376	56.5	280	42.0	9	1.4	1	0.2		
1999	655	100.0	359	54.8	273	41.7	17	2.6	2	0.3	4	0.6
2000	614	100.0	354	57.7	228	37.1	19	3.1	5	0.8	8	1.3
2001	614	100.0	321	52.3	270	44.0	17	2.8	2	0.3	4	0.7
2002	686	100.0	400	58.3	265	38.6	19	2.8			2	0.3
2003	701	100.0	405	57.8	252	35.9	34	4.9	4	0.6	6	0.9
2004	688	100.0	410	59.6	249	36.2	22	3.2	2	0.3	5	0.7
2005	688	100.0	411	59.7	244	35.5	26	3.8	2	0.3	5	0.7
2006	656	100.0	353	53.8	265	40.4	30	4.6	2	0.3	6	0.9
2007	778	100.0	408	52.4	332	42.7	27	3.5	4	0.5	7	0.9
2008	663	100.0	374	56.4	245	37.0	37	5.6	5	0.8	2	0.3
2009	625	100.0	346	55.4	250	40.0	19	3.0	2	0.3	8	1.3
2010	631	100.0	326	51.7	277	43.9	26	4.1			2	0.3
2011	630	100.0	356	56.5	236	37.5	34	5.4	4	0.6		

TABLE 18
RESIDENT TEENAGE PERINATAL DEATHS BY RACE OF INFANT AT DEATH
WITH PERCENTS OF TEENAGE PERINATAL DEATHS
VIRGINIA, 1997-2011

	ALL RACES		WHITE RACE		BLACK RACE		ASIAN & PACIFIC		NATIVE AMERICAN		OTHER RACES	
YEAR	Number	Percent	Number	Percent	Number	Percent	Number	Percent	Number	Percent	Number	Percent
1997	96	100.0	51	53.1	45	46.9						
1998	90	100.0	34	37.8	55	61.1	1	1.1				
1999	85	100.0	28	32.9	56	65.9	1	1.2				
2000	72	100.0	33	45.8	39	54.2						
2001	78	100.0	31	39.7	45	57.7					2	2.6
2002	81	100.0	32	39.5	49	60.5						
2003	72	100.0	28	38.9	41	56.9					3	4.2
2004	69	100.0	44	63.8	25	36.2						
2005	79	100.0	35	44.3	43	54.4	1	1.3				
2006	73	100.0	37	50.7	34	46.6					2	2.7
2007	81	100.0	39	48.1	38	46.9	1	1.2	1	1.2	2	2.5
2008	73	100.0	34	46.6	39	53.4						
2009	54	100.0	17	31.5	36	66.7					1	1.9
2010	63	100.0	28	44.4	35	55.6						
2011	58	100.0	27	46.6	31	53.4						

TABLE 19
RESIDENT HISPANIC PERINATAL DEATHS BY RACE OF INFANT AT DEATH
WITH PERCENTS OF HISPANIC PERINATAL DEATHS
VIRGINIA, 2001-2011

	ALL RACES		WHITE RACE		BLACK RACE		ASIAN & PACIFIC		NATIVE AMERICAN		OTHER RACES	
YEAR	Number	Percent	Number	Percent	Number	Percent	Number	Percent	Number	Percent	Number	Percent
2001	43	100.0	37	86.0	2	4.7					4	9.3
2002	58	100.0	54	93.1	3	5.2					1	1.7
2003	57	100.0	49	86.0	4	7.0					4	7.0
2004	77	100.0	75	97.4	1	1.3					1	1.3
2005	65	100.0	58	89.2	5	7.7					2	3.1
2006	57	100.0	50	87.7	1	1.8	2	3.5			4	7.0
2007	94	100.0	88	93.6	4	4.3			1	1.1	1	1.1
2008	74	100.0	68	91.9	4	5.4			1	1.4	1	1.4
2009	81	100.0	70	86.4	7	8.6	1	1.2			3	3.7
2010	73	100.0	65	89.0	6	8.2	1	1.4			1	1.4
2011	78	100.0	73	93.6	4	5.1	1	1.3				

Perinatal Deaths Are Natural Fetal Deaths Of Gestation 28 Weeks And Over Plus Infant Deaths Under One Week Of Age.

TABLE 20
RESIDENT TOTAL NON-MARITAL PERINATAL DEATHS BY RACE OF INFANT AT DEATH
WITH PERCENTS OF TOTAL NON-MARITAL PERINATAL DEATHS
VIRGINIA, 1997-2011

	ALL RACES		WHITE RACE		BLACK RACE		ASIAN & PACIFIC		NATIVE AMERICAN		OTHER RACES	
YEAR	Number	Percent	Number	Percent	Number	Percent	Number	Percent	Number	Percent	Number	Percent
1997	307	100.0	119	38.8	184	59.9	3	1.0			1	0.3
1998	289	100.0	95	32.9	194	67.1						
1999	304	100.0	110	36.2	192	63.2	2	0.7				
2000	290	100.0	124	42.8	160	55.2	2	0.7	1	0.3	3	1.0
2001	294	100.0	112	38.1	180	61.2					2	0.7
2002	305	100.0	121	39.7	181	59.3	2	0.7			1	0.3
2003	309	100.0	134	43.4	170	55.0	2	0.6			3	1.0
2004	310	100.0	147	47.4	160	51.6	1	0.3			2	0.6
2005	336	100.0	147	43.8	176	52.4	9	2.7			4	1.2
2006	346	100.0	152	43.9	184	53.2	6	1.7			4	1.2
2007	345	100.0	118	34.2	221	64.1	2	0.6	1	0.3	3	0.9
2008	313	100.0	140	44.7	167	53.4	3	1.0	2	0.6	1	0.3
2009	331	100.0	141	42.6	182	55.0	3	0.9	1	0.3	4	1.2
2010	306	100.0	121	39.5	183	59.8					2	0.7
2011	329	100.0	156	47.4	167	50.8	4	1.2	2	0.6		

TABLE 21
RESIDENT TEENAGE NON-MARITAL PERINATAL DEATHS BY RACE OF INFANT AT DEATH
WITH PERCENTS OF TEENAGE NON-MARITAL PERINATAL DEATHS
VIRGINIA, 1997-2011

	ALL RACES		WHITE RACE		BLACK RACE		ASIAN & PACIFIC		NATIVE AMERICAN		OTHER RACES	
YEAR	Number	Percent	Number	Percent	Number	Percent	Number	Percent	Number	Percent	Number	Percent
1997	81	100.0	38	46.9	43	53.1						
1998	76	100.0	23	30.3	53	69.7						
1999	74	100.0	18	24.3	55	74.3	1	1.4				
2000	61	100.0	24	39.3	37	60.7						
2001	68	100.0	24	35.3	43	63.2					1	1.5
2002	68	100.0	23	33.8	45	66.2						
2003	62	100.0	18	29.0	41	66.1					3	4.8
2004	57	100.0	34	59.6	23	40.4						
2005	70	100.0	28	40.0	41	58.6	1	1.4				
2006	70	100.0	35	50.0	33	47.1					2	2.9
2007	66	100.0	28	42.4	35	53.0	1	1.5	1	1.5	1	1.5
2008	64	100.0	26	40.6	38	59.4						
2009	51	100.0	14	27.5	36	70.6					1	2.0
2010	62	100.0	27	43.5	35	56.5						
2011	57	100.0	26	45.6	31	54.4						

TABLE 22
RESIDENT HISPANIC NON-MARITAL PERINATAL DEATHS BY RACE OF INFANT AT DEATH
WITH PERCENTS OF HISPANIC NON-MARITAL PERINATAL DEATHS
VIRGINIA, 2001-2011

	ALL RACES		WHITE RACE		BLACK RACE		ASIAN & PACIFIC		NATIVE AMERICAN		OTHER RACES	
YEAR	Number	Percent	Number	Percent	Number	Percent	Number	Percent	Number	Percent	Number	Percent
2001	26	100.0	23	88.5	1	3.8					2	7.7
2002	29	100.0	27	93.1	1	3.4					1	3.4
2003	24	100.0	19	79.2	3	12.5					2	8.3
2004	43	100.0	41	95.3	1	2.3					1	2.3
2005	36	100.0	29	80.6	5	13.9					2	5.6
2006	36	100.0	31	86.1	1	2.8	1	2.8			3	8.3
2007	46	100.0	43	93.5	2	4.3					1	2.2
2008	34	100.0	30	88.2	2	5.9			1	2.9	1	2.9
2009	48	100.0	39	81.3	5	10.4	1	2.1			3	6.3
2010	34	100.0	29	85.3	4	11.8					1	2.9
2011	52	100.0	49	94.2	2	3.8	1	1.9				

Perinatal Deaths Are Natural Fetal Deaths 28 Weeks And Over Gestation Plus Infant Deaths Under One Week Of Age.

TABLE 23
RESIDENT EARLY INFANT DEATHS, HEBDOMADAL DEATHS, NEONATAL DEATHS, POSTNEONATAL DEATHS, INFANT DEATHS UNDER ONE YEAR, AND PERINATAL DEATHS BY RACE WITH RATES PER 1,000 LIVE BIRTHS AND PERINATAL BASE
VIRGINIA, 1991-2011

YEAR	RACE	EARLY INFANT DEATHS UNDER 1 DAY		HEBDOMADAL DEATHS UNDER 7 DAYS		NEONATAL DEATHS UNDER 28 DAYS		POSTNEONATAL DEATHS 28 DAYS TO 1 YEAR		INFANT DEATHS UNDER 1 YEAR		PERINATAL DEATHS	
		NUMBER	RATE	NUMBER	RATE	NUMBER	RATE	NUMBER	RATE	NUMBER	RATE	NUMBER	RATE
1991	Total	410	4.2	536	5.5	642	6.6	321	3.3	963	10.0	848	8.7
	White	190	2.7	266	3.8	325	4.6	191	2.7	516	7.4	462	6.6
	Black	214	9.0	261	11.0	308	13.0	125	5.3	433	18.3	372	15.6
	Other	6	1.9	9	2.8	9	2.8	5	1.6	14	4.4	14	4.4
1992	Total	385	4.0	493	5.1	602	6.2	301	3.1	903	9.3	767	7.9
	White	173	2.5	244	3.5	305	4.4	177	2.5	482	6.9	415	5.9
	Black	203	8.6	239	10.1	286	12.1	121	5.1	407	17.2	335	14.1
	Other	9	2.7	10	2.9	11	3.2	3	0.9	14	4.1	17	5.0
1993	Total	374	4.0	472	5.0	534	5.7	276	2.9	810	8.6	741	7.9
	White	187	2.8	254	3.8	289	4.3	158	2.3	447	6.6	409	6.0
	Black	177	7.7	206	9.0	231	10.0	108	4.7	339	14.7	318	13.7
	Other	10	2.9	12	3.5	14	4.1	10	2.9	24	7.0	14	4.1
1994	Total	362	3.8	469	5.0	553	5.9	225	2.4	778	8.2	755	8.0
	White	186	2.7	258	3.8	305	4.4	131	1.9	436	6.3	435	6.3
	Black	172	7.8	205	9.3	242	10.9	91	4.1	333	15.1	307	13.8
	Other	4	1.1	6	1.7	6	1.7	3	0.8	9	2.5	13	3.6
1995	Total	317	3.5	405	4.4	497	5.4	214	2.3	711	7.7	666	7.2
	White	146	2.2	200	3.0	250	3.8	126	1.9	376	5.6	372	5.6
	Black	163	7.7	196	9.3	235	11.1	87	4.1	322	15.2	281	13.3
	Other	8	1.9	9	2.2	12	2.9	1	0.2	13	3.1	13	3.1
1996	Total	304	3.3	388	4.2	482	5.2	218	2.4	700	7.6	660	7.1
	White	151	2.3	204	3.1	265	4.0	134	2.0	399	6.0	365	5.5
	Black	145	7.0	175	8.4	207	10.0	77	3.7	284	13.7	277	13.3
	Other	8	1.7	9	1.9	10	2.1	7	1.5	17	3.5	18	3.7
1997	Total	324	3.5	416	4.5	504	5.5	207	2.3	711	7.8	662	7.2
	White	172	2.6	224	3.4	277	4.2	121	1.8	398	6.1	379	5.8
	Black	144	6.9	182	8.7	214	10.2	82	3.9	296	14.2	266	12.7
	Other	8	1.5	10	1.9	13	2.5	4	0.8	17	3.2	17	3.2
1998	Total	324	3.4	401	4.3	489	5.2	206	2.2	695	7.4	666	7.1
	White	161	2.4	208	3.1	250	3.7	119	1.8	369	5.5	376	5.6
	Black	162	7.4	192	8.8	236	10.8	81	3.7	317	14.5	280	12.8
	Other	1	0.2	1	0.2	3	0.6	6	1.1	9	1.7	10	1.9
1999	Total	305	3.2	377	4.0	474	5.0	211	2.2	685	7.2	655	6.9
	White	148	2.2	198	3.0	250	3.7	129	1.9	379	5.6	359	5.3
	Black	148	6.7	167	7.6	210	9.6	74	3.4	284	12.9	273	12.4
	Other	9	1.5	12	2.0	14	2.3	8	1.3	22	3.6	23	3.8
2000	Total	276	2.8	363	3.7	469	4.7	207	2.1	676	6.8	614	6.2
	White	142	2.1	198	2.9	262	3.8	112	1.6	374	5.4	354	5.1
	Black	121	5.4	147	6.6	187	8.4	89	4.0	276	12.4	228	10.2
	Other	13	1.7	18	2.4	20	2.7	6	0.8	26	3.5	32	4.3
2001	Total	299	3.0	379	3.8	477	4.8	253	2.6	730	7.4	614	6.2
	White	135	2.0	173	2.5	229	3.3	136	2.0	365	5.3	321	4.7
	Black	155	7.0	195	8.9	233	10.6	109	5.0	342	15.5	270	12.2
	Other	9	1.2	11	1.4	15	2.0	8	1.0	23	3.0	23	3.0
2002	Total	316	3.2	412	4.2	505	5.1	220	2.2	725	7.3	686	6.9
	White	161	2.3	215	3.1	256	3.7	126	1.8	382	5.6	400	5.8
	Black	145	6.6	185	8.5	233	10.7	83	3.8	316	14.5	265	12.1
	Other	10	1.1	12	1.4	16	1.8	11	1.3	27	3.1	21	2.4
2003	Total	339	3.4	438	4.4	536	5.3	230	2.3	766	7.6	701	7.0
	White	178	2.6	244	3.5	301	4.3	127	1.8	428	6.1	405	5.8
	Black	140	6.4	168	7.7	208	9.6	95	4.4	303	13.9	252	11.6
	Other	21	2.3	26	2.8	27	2.9	8	0.9	35	3.8	44	4.8
2004	Total	335	3.2	425	4.1	518	5.0	250	2.4	768	7.4	688	6.6
	White	174	2.4	235	3.2	284	3.9	139	1.9	423	5.8	410	5.6
	Black	147	6.6	172	7.7	214	9.6	107	4.8	321	14.4	249	11.1
	Other	14	1.6	18	2.0	20	2.2	4	0.4	24	2.7	29	3.2
2005	Total	345	3.3	437	4.2	532	5.1	245	2.3	777	7.4	688	6.6
	White	182	2.5	236	3.3	293	4.1	134	1.9	427	5.9	411	5.7
	Black	149	6.7	180	8.2	216	9.8	103	4.7	319	14.4	244	11.0
	Other	14	1.4	21	2.1	23	2.3	8	0.8	31	3.0	33	3.2
2006	Total	329	3.1	417	3.9	523	4.9	237	2.2	760	7.1	656	6.1
	White	153	2.1	211	2.9	277	3.8	125	1.7	402	5.5	353	4.8
	Black	159	6.9	184	7.9	221	9.5	98	4.2	319	13.8	265	11.4
	Other	17	1.6	22	2.1	25	2.4	14	1.3	39	3.7	38	3.6
2007	Total	388	3.6	467	4.3	577	5.3	262	2.4	839	7.7	778	7.2
	White	177	2.4	232	3.2	286	3.9	155	2.1	441	6.0	408	5.6
	Black	191	8.1	214	9.0	268	11.3	99	4.2	367	15.5	332	13.9
	Other	20	1.7	21	1.8	23	2.0	8	0.7	31	2.6	38	3.2
2008	Total	313	2.9	388	3.6	476	4.5	240	2.3	716	6.7	663	6.2
	White	157	2.1	208	2.8	257	3.5	139	1.9	396	5.4	374	5.1
	Black	136	5.8	157	6.7	196	8.4	89	3.8	285	12.2	245	10.5
	Other	20	2.0	23	2.2	23	2.2	12	1.2	35	3.4	44	4.3
2009	Total	316	3.0	398	3.8	485	4.6	255	2.4	740	7.0	625	5.9
	White	161	2.3	208	2.9	261	3.7	139	2.0	400	5.6	346	4.9
	Black	143	6.2	173	7.5	206	8.9	109	4.7	315	13.7	250	10.8
	Other	12	1.1	17	1.6	18	1.7	7	0.6	25	2.3	29	2.7
2010	Total	311	3.0	377	3.7	472	4.6	223	2.2	695	6.8	631	6.1
	White	144	2.1	179	2.6	229	3.3	112	1.6	341	4.9	326	4.7
	Black	153	6.8	182	8.1	224	10.0	103	4.6	327	14.6	277	12.3
	Other	14	1.3	16	1.5	19	1.7	8	0.7	27	2.5	28	2.6
2011	Total	325	3.2	397	3.9	469	4.6	216	2.1	685	6.7	630	6.1
	White	160	2.3	204	2.9	236	3.4	125	1.8	361	5.2	356	5.1
	Black	145	6.6	166	7.5	201	9.1	81	3.7	282	12.8	236	10.7
	Other	20	1.8	27	2.5	32	2.9	10	0.9	42	3.8	38	3.4

NOTES: Perinatal Deaths Are Natural Fetal Deaths Of 28 Weeks And Over Gestation Plus Hebdomadal Deaths Under One Week Of Age.
The Perinatal Base Is Natural Fetal Deaths Of 28 Weeks And Over Gestation Plus Total Live Births For The Current Year.

TABLE 24
RESIDENT TEEN EARLY INFANT DEATHS, HEBDOMADAL DEATHS, NEONATAL DEATHS, POSTNEONATAL DEATHS, INFANT DEATHS UNDER ONE YEAR OF AGE, AND PERINATAL DEATHS BY RACE OF INFANT WITH RATES PER 1,000 LIVE BIRTHS AGES 10-19 AND PERINATAL BASE
VIRGINIA, 1991-2011

YEAR	RACE	EARLY INFANT DEATHS UNDER 1 DAY		HEBDOMADAL DEATHS UNDER 7 DAYS		NEONATAL DEATHS UNDER 28 DAYS		POSTNEONATAL DEATHS 28 DAYS TO 1 YEAR		INFANT DEATHS UNDER 1 YEAR		PERINATAL DEATHS	
		NUMBER	RATE	NUMBER	RATE	NUMBER	RATE	NUMBER	RATE	NUMBER	RATE	NUMBER	RATE
1991	Total	67	6.0	87	7.8	114	10.2	50	4.5	164	14.7	138	12.3
	White	22	3.5	32	5.1	47	7.5	27	4.3	74	11.8	63	10.0
	Black	45	9.6	55	11.7	67	14.2	23	4.9	90	19.1	75	15.9
	Other												
1992	Total	58	5.4	67	6.3	86	8.0	53	4.9	139	13.0	106	9.9
	White	29	4.9	37	6.3	43	7.3	29	4.9	72	12.2	60	10.1
	Black	29	6.2	30	6.4	43	9.2	24	5.1	67	14.4	46	9.8
	Other												
1993	Total	57	5.5	74	7.2	84	8.1	43	4.2	127	12.3	106	10.2
	White	18	3.1	27	4.6	34	5.8	19	3.3	53	9.1	40	6.9
	Black	39	8.9	47	10.8	50	11.5	23	5.3	73	16.7	66	15.1
	Other							1	7.6	1	7.6		
1994	Total	46	4.3	62	5.8	72	6.8	39	3.7	111	10.4	105	9.8
	White	18	2.9	29	4.7	33	5.4	19	3.1	52	8.5	50	8.1
	Black	28	6.3	33	7.5	39	8.8	20	4.5	59	13.4	54	12.2
	Other											1	7.9
1995	Total	42	4.0	52	5.0	63	6.0	34	3.2	97	9.3	87	8.3
	White	18	3.0	22	3.7	27	4.5	15	2.5	42	7.1	41	6.9
	Black	24	5.5	30	6.9	36	8.3	19	4.4	55	12.6	46	10.5
	Other												
1996	Total	47	4.6	60	5.9	74	7.3	39	3.9	113	11.2	98	9.7
	White	15	2.6	18	3.2	24	4.2	20	3.5	44	7.7	39	6.8
	Black	31	7.4	41	9.8	49	11.7	18	4.3	67	16.0	58	13.8
	Other	1	4.5	1	4.5	1	4.5	1	4.5	2	9.0	1	4.5
1997	Total	50	5.0	63	6.3	78	7.8	34	3.4	112	11.2	96	9.6
	White	29	5.3	35	6.4	42	7.7	18	3.3	60	11.0	51	9.3
	Black	21	4.9	28	6.5	36	8.4	16	3.7	52	12.2	45	10.5
	Other												
1998	Total	54	5.3	64	6.3	80	7.9	37	3.7	117	11.6	90	8.9
	White	21	3.8	26	4.7	32	5.8	20	3.6	52	9.4	34	6.1
	Black	33	7.7	38	8.8	48	11.1	15	3.5	63	14.6	55	12.7
	Other							2	7.8	2	7.8	1	3.9
1999	Total	44	4.4	52	5.2	69	6.8	43	4.3	112	11.1	85	8.4
	White	11	2.0	14	2.6	22	4.0	23	4.2	45	8.2	28	5.1
	Black	33	7.6	38	8.8	47	10.9	19	4.4	66	15.2	56	12.9
	Other							1	3.4	1	3.4	1	3.4
2000	Total	36	3.7	42	4.3	59	6.0	32	3.3	91	9.3	72	7.3
	White	10	1.9	13	2.4	20	3.7	10	1.9	30	5.6	33	6.2
	Black	26	6.3	29	7.1	39	9.5	20	4.9	59	14.4	39	9.5
	Other							2	5.5	2	5.5		
2001	Total	44	4.6	52	5.4	63	6.6	35	3.7	98	10.2	78	8.1
	White	15	2.8	17	3.2	21	4.0	16	3.0	37	7.0	31	5.9
	Black	27	6.9	33	8.4	40	10.2	19	4.8	59	15.1	45	11.4
	Other	2	5.3	2	5.3	2	5.3			2	5.3	2	5.3
2002	Total	46	5.0	55	6.0	66	7.2	26	2.8	92	10.0	81	8.8
	White	9	1.8	15	3.0	16	3.2	12	2.4	28	5.5	32	6.3
	Black	37	9.9	40	10.7	50	13.4	14	3.8	64	17.1	49	13.1
	Other												
2003	Total	44	4.9	51	5.7	66	7.4	42	4.7	108	12.1	72	8.0
	White	11	2.2	14	2.9	20	4.1	14	2.9	34	6.9	28	5.7
	Black	31	8.6	35	9.7	43	11.9	28	7.7	71	19.6	41	11.3
	Other	2	4.8	2	4.8	3	7.2			3	7.2	3	7.2
2004	Total	37	4.2	45	5.0	56	6.3	40	4.5	96	10.8	69	7.7
	White	18	3.5	25	4.9	29	5.6	16	3.1	45	8.8	44	8.5
	Black	19	5.5	20	5.8	27	7.9	24	7.0	51	14.8	25	7.3
	Other												
2005	Total	43	4.8	57	6.4	67	7.5	39	4.4	106	11.9	79	8.8
	White	16	3.2	21	4.2	25	5.0	15	3.0	40	7.9	35	6.9
	Black	27	7.9	35	10.3	41	12.0	23	6.8	64	18.8	43	12.6
	Other			1	2.2	1	2.2	1	2.2	2	4.3	1	2.2
2006	Total	41	4.5	51	5.5	65	7.1	40	4.3	105	11.4	73	7.9
	White	15	2.9	21	4.1	31	6.0	14	2.7	45	8.7	37	7.2
	Black	25	7.0	29	8.1	33	9.2	24	6.7	57	15.9	34	9.5
	Other	1	2.1	1	2.1	1	2.1	2	4.3	3	6.4	2	4.3
2007	Total	35	3.8	39	4.2	51	5.5	43	4.6	94	10.1	81	8.7
	White	13	2.5	16	3.1	20	3.9	22	4.3	42	8.1	39	7.5
	Black	21	5.8	22	6.1	30	8.3	20	5.6	50	13.9	38	10.5
	Other	1	1.8	1	1.8	1	1.8	1	1.8	2	3.7	4	7.4
2008	Total	42	4.7	48	5.4	58	6.5	28	3.1	86	9.7	73	8.2
	White	17	3.4	21	4.1	25	4.9	15	3.0	40	7.9	34	6.7
	Black	25	7.2	27	7.8	33	9.5	12	3.5	45	12.9	39	11.2
	Other							1	2.8	1	2.8		
2009	Total	27	3.3	34	4.1	42	5.1	32	3.9	74	8.9	54	6.5
	White	7	1.5	10	2.2	15	3.3	17	3.7	32	7.0	17	3.7
	Black	19	5.8	23	7.0	26	7.9	15	4.5	41	12.4	36	10.9
	Other	1	2.5	1	2.5	1	2.5			1	2.5	1	2.5
2010	Total	30	4.0	38	5.1	51	6.9	22	3.0	73	9.8	63	8.4
	White	14	3.3	16	3.8	23	5.5	7	1.7	30	7.2	28	6.7
	Black	16	5.5	22	7.6	28	9.6	15	5.2	43	14.8	35	12.0
	Other												
2011	Total	33	5.0	42	6.4	47	7.2	15	2.3	62	9.4	58	8.8
	White	14	3.7	17	4.5	19	5.0	4	1.1	23	6.1	27	7.1
	Black	19	7.8	25	10.3	28	11.5	9	3.7	37	15.2	31	12.7
	Other							2	5.5	2	5.5		

NOTES: Perinatal Deaths Are Natural Fetal Deaths Of 28 Weeks And Over Gestation Plus Hebdomadal Deaths Under One Week Of Age.
The Perinatal Base Is Natural Fetal Deaths Of 28 Weeks And Over Gestation Plus Total Live Births For The Current Year.

TABLE 25
EIGHTY-THREE CATEGORIES OF RESIDENT INFANT DEATHS INCLUSIVE OF THE SEVENTY-ONE RANKABLE CAUSES BY AGE OF MOTHER OF INFANT AT BIRTH
VIRGINIA, 2011

NATIONAL CENTER FOR HEALTH STATISTICS 71 RANKABLE CAUSES OF INFANT DEATHS AND 12 RESIDUAL GROUPS OF CAUSES, BY INTERNATIONAL CLASSIFICATION OF DISEASES TENTH REVISION CODE	INFANT DEATHS OCCURRING TO RESIDENTS OF VIRGINIA BY AGE OF MOTHER											
	TOTAL DEATHS	INFANT DEATHS TO TEENAGE MOTHERS				INFANT DEATHS TO MOTHERS AGES 20 AND ABOVE						AGES UNKNOWN
		10-14	15-17	18-19	15-19	20-24	25-29	30-34	35-39	40-44	45 Up	
ALL CAUSES OF INFANT DEATHS	685	1	21	40	61	186	163	141	83	25	3	22
1) Diarrhea and Gastroenteritis of Presumed Infectious Origin A09	4			2	2			1	1			
2) Tuberculosis A16-A19												
3) Tetanus A33,A35												
4) Diphtheria A36												
5) Whooping Cough A37												
6) Meningococcal Infection A39												
7) Septicemia A40-A41	8						4	3			1	
8) Congenital Syphilis A50												
9) Gonococcal Infection A54												
10) Acute Poliomyelitis A80												
11) Varicella (Chicken Pox) B01												
12) Measles B05												
13) Human Immunodeficiency Virus (HIV) Disease B20-B24												
14) Mumps B26												
15) Candidiasis B37												
16) Malaria B50-B54												
17) Pneumocystosis B59												
18) Other Infectious and Parasitic Diseases ..... Residual of A00-B99	2			1	1		1					
19) Malignant Neoplasms C00-C97	5					2			1	1		1
20) Benign Neoplasms and Neoplasms of Unknown Behavior D00-D48	3					1			2			
21) Diseases of the Blood and Disorders of the Immune System D50-D89	1					1						
22) Short Stature, Not Elsewhere Classified E34.3												
23) Nutritional Deficiencies E40-E64	1							1				
24) Cystic Fibrosis E84												
25) Volume Depletion, Disorders of Fluid, Electrolyte Balance E86-E87	3					2	1					
26) Endocrine, Nutritional, and Metabolic Diseases Residual of E00-E88	2		1		1			1				
27) Meningitis G00,G03	4					2		1	1			
28) Infantile Spinal Muscular Atrophy, Type I (Werdnig-Hoffman) G12.0												
29) Infantile Cerebral Palsy G80												
30) Anoxic Brain Damage, Not Elsewhere Classified G93.1	2					1						1
31) Other Diseases of the Nervous System ..... Residual of G00-G98	4					3			1			
32) Diseases of the Ear and Mastoid Process H60-H93												
33) Diseases of the Circulatory System I00-I99	17		1		1	3	6	4	2		1	
34) Acute Upper Respiratory Infections J00-J06												
35) Influenza and Pneumonia J09-J18	5					2	1	2				
36) Acute Bronchitis and Acute Bronchiolitis J20-J21												
37) Bronchitis, Chronic and Unspecified J40-J42												
38) Asthma J45-J46												
39) Pneumonitis Due to Solids and Liquids J69												
40) Other Diseases of the Respiratory System ..... Residual of J00-J98	6					2		2	1	1		
41) Gastritis, Duodenitis, Enteritis, and Colitis K29,K50-K55												
42) Hernia of Abdominal Cavity and Intestinal Obstruction Without Hernia K40-K46,K56												
43) Other Diseases of the Digestive System ..... Residual of K00-K92	3						1	2				
44) Renal Failure and Other Disorders of Kidney N17-N19,N25,N27												
45) Other Diseases of the Genitourinary System ..... Residual of N00-N98												

(continued)

TABLE 25
EIGHTY-THREE CATEGORIES OF RESIDENT INFANT DEATHS INCLUSIVE OF THE SEVENTY-ONE RANKABLE CAUSES BY AGE OF MOTHER OF INFANT AT BIRTH
VIRGINIA, 2011

NATIONAL CENTER FOR HEALTH STATISTICS 71 RANKABLE CAUSES OF INFANT DEATHS AND 12 RESIDUAL GROUPS OF CAUSES, BY INTERNATIONAL CLASSIFICATION OF DISEASES TENTH REVISION CODE	INFANT DEATHS OCCURRING TO RESIDENTS OF VIRGINIA BY AGE OF MOTHER											
	TOTAL DEATHS	INFANT DEATHS TO TEENAGE MOTHERS				INFANT DEATHS TO MOTHERS AGES 20 AND ABOVE						AGES UNKNOWN
		10-14	15-17	18-19	15-19	20-24	25-29	30-34	35-39	40-44	45 Up	
ALL CAUSES OF INFANT DEATHS	685	1	21	40	61	186	163	141	83	25	3	22
46) Newborn Affected by Maternal Hypertensive Disorders P00.0	1						1					
47) Newborn Affected by Other Maternal Conditions Which May Be Unrelated To Present Pregnancy P00.1-P00.9												
48) Newborn Affected By Maternal Complications of Pregnancy P01	45		1	3	4	19	9	8	4	1		
49) Newborn Affected By Complications of Placenta, Cord, and Membranes P02	32		1	2	3	10	6	7	4	1		1
50) Newborn Affected by Other Complications of Labor and Delivery P03	4							3	1			
51) Newborn Affected by Noxious Influences Transmitted Via Placenta or Breast Milk P04												
52) Slow Fetal Growth and Fetal Malnutrition P05	1					1						
53) Disorders Related to Short Gestation and Low Birth Weight P07	150	1	5	8	13	37	39	33	21	4		2
54) Disorders Related to Long Gestation and High Birth Weight P08												
55) Birth Trauma P10-P15	1							1				
56) Intrauterine Hypoxia and Birth Asphyxia P20-P21	12			1	1	2	3	3	3			
57) Respiratory Distress of Newborn P22	14		1	2	3	4	2	3	2			
58) Congenital Pneumonia P23												
59) Neonatal Aspiration Syndromes P24	2						2					
60) Interstitial Emphysema and Related Conditions P25	2					1	1					
61) Pulmonary Hemorrhage P26	6					4	1		1			
62) Chronic Respiratory Disease P27												
63) Atelectasis P28.0-P28.1	5					2	2	1				
64) Other Respiratory Conditions in the Perinatal Period P28.2-P28.9												
65) Bacterial Sepsis of Newborn P36	10		1	2	3	1	1	2	2	1		
66) Omphalitis of Newborn With or Without Mild Hemorrhage P38												
67) Other Infections Specific to the Perinatal Period P35,P37,P39	6		1	1	2		1	2				1
68) Neonatal Hemorrhage P50-P52,P54	6						1	3	1	1		
69) Hemorrhagic Disease of Newborn P53												
70) Hemolytic Disease of Newborn Due to Isoimmunization and Other Perinatal Jaundice P55-P59	1					1						
71) Hematological Disorders P60-P61	1						1					
72) Syndrome of Infant of a Diabetic Mother and Neonatal Diabetes Mellitus P70.0-P70.2												
73) Necrotizing Enterocolitis of Newborn P77	10					3	4	1	2			
74) Hydrops Fetalis Not Due to Hemolytic Disease P83.2	5					2	1	1	1			
75) Other Conditions in the Perinatal Period ..... Residual of P29-P96	32		1	3	4	5	7	11	4	1		
76) Congenital Malformations, Deformations, and Chromosomal Abnormalities Q00-Q99	147		5	5	10	33	37	24	21	13	1	8
77) Sudden Infant Death Syndrome R95	61		1	5	6	23	17	11	2			2
78) Symptoms, Signs, and Abnormal Clinical Findings R00-R94,R96-R99	30			3	3	9	8	6	2			2
79) All Other Diseases Not Previously Listed ..... F01-H57 and L00-M99												
80) Unintentional Injury (Accidents) V01-X59,Y85-Y86	20		2	1	3	5	4	3	3	1		1
81) Intentional Harm By Assault (Homicide) X85-Y09,Y87.1	10			1	1	5	1					3
82) Complications of Medical and Surgical Care Y40-Y84,Y88												
83) Undetermined Intent and Other External Causes ..... Residual of X60-Y89	1							1				

NOTE: Rows 46-75, ICD Codes P00-P96, Comprise Certain Conditions Originating In The Perinatal Period In The 130-Row Listings And Are a Rankable Cause In The Total Deaths Listings.

TABLE 26
EIGHTY-THREE CATEGORIES OF RESIDENT INFANT DEATHS
WITH RATES PER 100,000 LIVE BIRTHS
BY AGE AND RACE OF INFANT
VIRGINIA, 2011

NATIONAL CENTER FOR HEALTH STATISTICS 71 RANKABLE CAUSES OF INFANT DEATHS AND 12 RESIDUAL GROUPS OF CAUSES, BY INTERNATIONAL CLASSIFICATION OF DISEASES TENTH REVISION CODE	TOTAL INFANT DEATHS		BY AGE AT DEATH						BY RACE AT DEATH					
			Under 7 Days		Under 28 Days		Over 27 Days		White		Black		Other	
	Number	Rate	Number	Rate	Number	Rate	Number	Rate	Number	Rate	Number	Rate	Number	Rate
ALL CAUSES OF INFANT DEATHS	685	668.1	397	387.2	469	457.4	216	210.7	361	519.4	282	1,280.9	42	381.6
1) Diarrhea and Gastroenteritis of Presumed Infectious Origin A09	4	3.9					4	3.9	2	2.9	2	9.1		
2) Tuberculosis A16-A19														
3) Tetanus A33,A35														
4) Diphtheria A36														
5) Whooping Cough A37														
6) Meningococcal Infection A39														
7) Septicemia A40-A41	8	7.8			1	1.0	7	6.8	4	5.8	3	13.6	1	9.1
8) Congenital Syphilis A50														
9) Gonococcal Infection A54														
10) Acute Poliomyelitis A80														
11) Varicella (Chicken Pox) B01														
12) Measles B05														
13) Human Immunodeficiency Virus (HIV) Disease B20-B24														
14) Mumps B26														
15) Candidiasis B37														
16) Malaria B50-B54														
17) Pneumocystosis B59														
18) Other Infectious and Parasitic Diseases ..... Residual of A00-B99	2	2.0					2	2.0	1	1.4	1	4.5		
19) Malignant Neoplasms C00-C97	5	4.9					5	4.9	4	5.8	1	4.5		
20) Benign Neoplasms and Neoplasms of Unknown Behavior D00-D48	3	2.9	2	2.0	2	2.0	1	1.0	3	4.3				
21) Diseases of the Blood and Disorders of the Immune System D50-D89	1	1.0			1	1.0					1	4.5		
22) Short Stature, Not Elsewhere Classified E34.3														
23) Nutritional Deficiencies E40-E64	1	1.0			1	1.0			1	1.4				
24) Cystic Fibrosis E84														
25) Volume Depletion, Disorders of Fluid, Electrolyte Balance E86-E87	3	2.9					3	2.9	3	4.3				
26) Endocrine, Nutritional, and Metabolic Diseases Residual of E00-E88	2	2.0	1	1.0	1	1.0	1	1.0			2	9.1		
27) Meningitis G00,G03	4	3.9			1	1.0	3	2.9	2	2.9	2	9.1		
28) Infantile Spinal Muscular Atrophy, Type I (Werdnig-Hoffman) G12.0														
29) Infantile Cerebral Palsy G80														
30) Anoxic Brain Damage, Not Elsewhere Classified G93.1	2	2.0					2	2.0			2	9.1		
31) Other Diseases of the Nervous System ..... Residual of G00-G98	4	3.9	1	1.0	1	1.0	3	2.9	3	4.3	1	4.5		
32) Diseases of the Ear and Mastoid Process H60-H93														
33) Diseases of the Circulatory System I00-I99	17	16.6	3	2.9	3	2.9	14	13.7	14	20.1	3	13.6		
34) Acute Upper Respiratory Infections J00-J06														
35) Influenza and Pneumonia J09-J18	5	4.9					5	4.9	3	4.3	2	9.1		
36) Acute Bronchitis and Acute Bronchiolitis J20-J21														
37) Bronchitis, Chronic and Unspecified J40-J42														
38) Asthma J45-J46														
39) Pneumonitis Due to Solids and Liquids J69														
40) Other Diseases of the Respiratory System ..... Residual of J00-J98	6	5.9					6	5.9	5	7.2			1	9.1
41) Gastritis, Duodenitis, Enteritis, and Colitis K29,K50-K55														
42) Hernia of Abdominal Cavity and Intestinal Obstruction Without Hernia K40-K46,K56														
43) Other Diseases of the Digestive System ..... Residual of K00-K92	3	2.9					3	2.9	3	4.3				
44) Renal Failure and Other Disorders of Kidney N17-N19,N25,N27														
45) Other Diseases of the Genitourinary System ..... Residual of N00-N98														

(continued)

TABLE 26
EIGHTY-THREE CATEGORIES OF RESIDENT INFANT DEATHS
WITH RATES PER 100,000 LIVE BIRTHS
BY AGE AND RACE OF INFANT
VIRGINIA, 2011

NATIONAL CENTER FOR HEALTH STATISTICS 71 RANKABLE CAUSES OF INFANT DEATHS AND 12 RESIDUAL GROUPS OF CAUSES, BY INTERNATIONAL CLASSIFICATION OF DISEASES TENTH REVISION CODE	TOTAL INFANT DEATHS		BY AGE AT DEATH						BY RACE AT DEATH					
			Under 7 Days		Under 28 Days		Over 27 Days		White		Black		Other	
	Number	Rate	Number	Rate	Number	Rate	Number	Rate	Number	Rate	Number	Rate	Number	Rate
ALL CAUSES OF INFANT DEATHS	685	668.1	397	387.2	469	457.4	216	210.7	361	519.4	282	1,280.9	42	381.6
46) Newborn Affected by Maternal Hypertensive Disorders P00.0	1	1.0	1	1.0	1	1.0					1	4.5		
47) Newborn Affected by Other Maternal Conditions Which May Be Unrelated To Present Pregnancy P00.1-P00.9														
48) Newborn Affected By Maternal Complications of Pregnancy P01	45	43.9	45	43.9	45	43.9			20	28.8	23	104.5	2	18.2
49) Newborn Affected By Complications of Placenta, Cord, and Membranes P02	32	31.2	32	31.2	32	31.2			14	20.1	16	72.7	2	18.2
50) Newborn Affected by Other Complications of Labor and Delivery P03	4	3.9	4	3.9	4	3.9			2	2.9	1	4.5	1	9.1
51) Newborn Affected by Noxious Influences Transmitted Via Placenta or Breast Milk P04														
52) Slow Fetal Growth and Fetal Malnutrition P05	1	1.0					1	1.0					1	9.1
53) Disorders Related to Short Gestation and Low Birth Weight P07	150	146.3	141	137.5	145	141.4	5	4.9	69	99.3	70	318.0	11	99.9
54) Disorders Related to Long Gestation and High Birth Weight P08														
55) Birth Trauma P10-P15	1	1.0	1	1.0	1	1.0			1	1.4				
56) Intrauterine Hypoxia and Birth Asphyxia P20-P21	12	11.7	9	8.8	12	11.7			7	10.1	4	18.2	1	9.1
57) Respiratory Distress of Newborn P22	14	13.7	8	7.8	14	13.7			7	10.1	6	27.3	1	9.1
58) Congenital Pneumonia P23														
59) Neonatal Aspiration Syndromes P24	2	2.0	2	2.0	2	2.0			1	1.4			1	9.1
60) Interstitial Emphysema and Related Conditions P25	2	2.0	2	2.0	2	2.0			1	1.4	1	4.5		
61) Pulmonary Hemorrhage P26	6	5.9	5	4.9	6	5.9			2	2.9	3	13.6	1	9.1
62) Chronic Respiratory Disease P27														
63) Atelectasis P28.0-P28.1	5	4.9	4	3.9	5	4.9			3	4.3	2	9.1		
64) Other Respiratory Conditions in the Perinatal Period P28.2-P28.9														
65) Bacterial Sepsis of Newborn P36	10	9.8	4	3.9	10	9.8			1	1.4	8	36.3	1	9.1
66) Omphalitis of Newborn With or Without Mild Hemorrhage P38														
67) Other Infections Specific to the Perinatal Period P35,P37,P39	6	5.9	1	1.0	5	4.9	1	1.0	2	2.9	3	13.6	1	9.1
68) Neonatal Hemorrhage P50-P52,P54	6	5.9	6	5.9	6	5.9			4	5.8	1	4.5	1	9.1
69) Hemorrhagic Disease of Newborn P53														
70) Hemolytic Disease of Newborn Due to Isoimmunization and Other Perinatal Jaundice P55-P59	1	1.0	1	1.0	1	1.0			1	1.4				
71) Hematological Disorders P60-P61	1	1.0	1	1.0	1	1.0			1	1.4				
72) Syndrome of Infant of a Diabetic Mother and Neonatal Diabetes Mellitus P70.0-P70.2														
73) Necrotizing Enterocolitis of Newborn P77	10	9.8			9	8.8	1	1.0	2	2.9	8	36.3		
74) Hydrops Fetalis Not Due to Hemolytic Disease P83.2	5	4.9	5	4.9	5	4.9			3	4.3	2	9.1		
75) Other Conditions in the Perinatal Period ..... Residual of P29-P96	32	31.2	30	29.3	32	31.2			14	20.1	18	81.8		
76) Congenital Malformations, Deformations, and Chromosomal Abnormalities Q00-Q99	147	143.4	81	79.0	105	102.4	42	41.0	96	138.1	44	199.9	7	63.6
77) Sudden Infant Death Syndrome R95	61	59.5	1	1.0	4	3.9	57	55.6	31	44.6	28	127.2	2	18.2
78) Symptoms, Signs, and Abnormal Clinical Findings R00-R94,R96-R99	30	29.3	5	4.9	8	7.8	22	21.5	15	21.6	9	40.9	6	54.5
79) All Other Diseases Not Previously Listed ..... F01-H57 and L00-M99														
80) Unintentional Injury (Accidents) V01-X59,Y85-Y86	20	19.5			1	1.0	19	18.5	8	11.5	11	50.0	1	9.1
81) Intentional Harm By Assault (Homicide) X85-Y09,Y87.1	10	9.8	1	1.0	2	2.0	8	7.8	8	11.5	2	9.1		
82) Complications of Medical and Surgical Care Y40-Y84,Y88														
83) Undetermined Intent and Other External Causes ..... Residual of X60-Y89	1	1.0					1	1.0			1	4.5		

NOTE: Rows 46-75, ICD Codes P00-P96, Comprise Certain Conditions Originating In The Perinatal Period In The 130-Row Listings And Are a Rankable Cause In The Total Deaths Listings.

TABLE 27
EIGHTY-THREE CATEGORIES OF RESIDENT INFANT DEATHS TO TEENAGE MOTHERS
WITH RATES PER 100,000 LIVE BIRTHS
BY AGE AND RACE OF INFANT
VIRGINIA, 2011

NATIONAL CENTER FOR HEALTH STATISTICS 71 RANKABLE CAUSES OF INFANT DEATHS AND 12 RESIDUAL GROUPS OF CAUSES, BY INTERNATIONAL CLASSIFICATION OF DISEASES TENTH REVISION CODE	TOTAL INFANT DEATHS		BY AGE AT DEATH						BY RACE AT DEATH					
			Under 7 Days		Under 28 Days		Over 27 Days		White		Black		Other	
	Number	Rate	Number	Rate	Number	Rate	Number	Rate	Number	Rate	Number	Rate	Number	Rate
ALL CAUSES OF INFANT DEATHS	62	943.4	42	639.1	47	715.2	15	228.2	23	609.9	37	1,519.5	2	546.4
1) Diarrhea and Gastroenteritis of Presumed Infectious Origin A09	2	30.4					2	30.4			2	82.1		
2) Tuberculosis A16-A19														
3) Tetanus A33,A35														
4) Diphtheria A36														
5) Whooping Cough A37														
6) Meningococcal Infection A39														
7) Septicemia A40-A41														
8) Congenital Syphilis A50														
9) Gonococcal Infection A54														
10) Acute Poliomyelitis A80														
11) Varicella (Chicken Pox) B01														
12) Measles B05														
13) Human Immunodeficiency Virus (HIV) Disease B20-B24														
14) Mumps B26														
15) Candidiasis B37														
16) Malaria B50-B54														
17) Pneumocystosis B59														
18) Other Infectious and Parasitic Diseases ..... Residual of A00-B99	1	15.2					1	15.2			1	41.1		
19) Malignant Neoplasms C00-C97														
20) Benign Neoplasms and Neoplasms of Unknown Behavior D00-D48														
21) Diseases of the Blood and Disorders of the Immune System D50-D89														
22) Short Stature, Not Elsewhere Classified E34.3														
23) Nutritional Deficiencies E40-E64														
24) Cystic Fibrosis E84														
25) Volume Depletion, Disorders of Fluid, Electrolyte Balance E86-E87														
26) Endocrine, Nutritional, and Metabolic Diseases Residual of E00-E88	1	15.2	1	15.2	1	15.2					1	41.1		
27) Meningitis G00,G03														
28) Infantile Spinal Muscular Atrophy, Type I (Werdnig-Hoffman) G12.0														
29) Infantile Cerebral Palsy G80														
30) Anoxic Brain Damage, Not Elsewhere Classified G93.1														
31) Other Diseases of the Nervous System ..... Residual of G00-G98														
32) Diseases of the Ear and Mastoid Process H60-H93														
33) Diseases of the Circulatory System I00-I99	1	15.2					1	15.2	1	26.5				
34) Acute Upper Respiratory Infections J00-J06														
35) Influenza and Pneumonia J09-J18														
36) Acute Bronchitis and Acute Bronchiolitis J20-J21														
37) Bronchitis, Chronic and Unspecified J40-J42														
38) Asthma J45-J46														
39) Pneumonitis Due to Solids and Liquids J69														
40) Other Diseases of the Respiratory System ..... Residual of J00-J98														
41) Gastritis, Duodenitis, Enteritis, and Colitis K29,K50-K55														
42) Hernia of Abdominal Cavity and Intestinal Obstruction Without Hernia K40-K46,K56														
43) Other Diseases of the Digestive System ..... Residual of K00-K92														
44) Renal Failure and Other Disorders of Kidney N17-N19,N25,N27														
45) Other Diseases of the Genitourinary System ..... Residual of N00-N98														

(continued)

TABLE 27
EIGHTY-THREE CATEGORIES OF RESIDENT INFANT DEATHS TO TEENAGE MOTHERS WITH RATES PER 100,000 LIVE BIRTHS BY AGE AND RACE OF INFANT
VIRGINIA, 2011

NATIONAL CENTER FOR HEALTH STATISTICS 71 RANKABLE CAUSES OF INFANT DEATHS AND 12 RESIDUAL GROUPS OF CAUSES, BY INTERNATIONAL CLASSIFICATION OF DISEASES TENTH REVISION CODE	TOTAL INFANT DEATHS		BY AGE AT DEATH						BY RACE AT DEATH					
			Under 7 Days		Under 28 Days		Over 27 Days		White		Black		Other	
	Number	Rate	Number	Rate	Number	Rate	Number	Rate	Number	Rate	Number	Rate	Number	Rate
ALL CAUSES OF INFANT DEATHS	62	943.4	42	639.1	47	715.2	15	228.2	23	609.9	37	1,519.5	2	546.4
46) Newborn Affected by Maternal Hypertensive Disorders P00.0														
47) Newborn Affected by Other Maternal Conditions Which May Be Unrelated To Present Pregnancy P00.1-P00.9														
48) Newborn Affected By Maternal Complications of Pregnancy P01	4	60.9	4	60.9	4	60.9			2	53.0	2	82.1		
49) Newborn Affected By Complications of Placenta, Cord, and Membranes P02	3	45.6	3	45.6	3	45.6			2	53.0	1	41.1		
50) Newborn Affected by Other Complications of Labor and Delivery P03														
51) Newborn Affected by Noxious Influences Transmitted Via Placenta or Breast Milk P04														
52) Slow Fetal Growth and Fetal Malnutrition P05														
53) Disorders Related to Short Gestation and Low Birth Weight P07	14	213.0	14	213.0	14	213.0			4	106.1	10	410.7		
54) Disorders Related to Long Gestation and High Birth Weight P08														
55) Birth Trauma P10-P15														
56) Intrauterine Hypoxia and Birth Asphyxia P20-P21	1	15.2	1	15.2	1	15.2					1	41.1		
57) Respiratory Distress of Newborn P22	3	45.6	3	45.6	3	45.6			1	26.5	2	82.1		
58) Congenital Pneumonia P23														
59) Neonatal Aspiration Syndromes P24														
60) Interstitial Emphysema and Related Conditions P25														
61) Pulmonary Hemorrhage P26														
62) Chronic Respiratory Disease P27														
63) Atelectasis P28.0-P28.1														
64) Other Respiratory Conditions in the Perinatal Period P28.2-P28.9														
65) Bacterial Sepsis of Newborn P36	3	45.6	2	30.4	3	45.6			1	26.5	2	82.1		
66) Omphalitis of Newborn With or Without Mild Hemorrhage P38														
67) Other Infections Specific to the Perinatal Period P35,P37,P39	2	30.4			2	30.4			1	26.5	1	41.1		
68) Neonatal Hemorrhage P50-P52,P54														
69) Hemorrhagic Disease of Newborn P53														
70) Hemolytic Disease of Newborn Due to Isoimmunization and Other Perinatal Jaundice P55-P59														
71) Hematological Disorders P60-P61														
72) Syndrome of Infant of a Diabetic Mother and Neonatal Diabetes Mellitus P70.0-P70.2														
73) Necrotizing Enterocolitis of Newborn P77														
74) Hydrops Fetalis Not Due to Hemolytic Disease P83.2														
75) Other Conditions in the Perinatal Period ..... Residual of P29-P96	4	60.9	3	45.6	4	60.9			2	53.0	2	82.1		
76) Congenital Malformations, Deformations, and Chromosomal Abnormalities Q00-Q99	10	152.2	9	136.9	10	152.2			5	132.6	5	205.3		
77) Sudden Infant Death Syndrome R95	6	91.3					6	91.3	2	53.0	3	123.2	1	273.2
78) Symptoms, Signs, and Abnormal Clinical Findings R00-R94,R96-R99	3	45.6	1	15.2	1	15.2	2	30.4			2	82.1	1	273.2
79) All Other Diseases Not Previously Listed ..... F01-H57 and L00-M99														
80) Unintentional Injury (Accidents) V01-X59,Y85-Y86	3	45.6					3	45.6	1	26.5	2	82.1		
81) Intentional Harm By Assault (Homicide) X85-Y09,Y87.1	1	15.2	1	15.2	1	15.2			1	26.5				
82) Complications of Medical and Surgical Care Y40-Y84,Y88														
83) Undetermined Intent and Other External Causes ..... Residual of X60-Y89														

NOTE: Rows 46-75, ICD Codes P00-P96, Comprise Certain Conditions Originating In The Perinatal Period In The 130-Row Listings And Are a Rankable Cause In The Total Deaths Listings.

TABLE 28
ONE HUNDRED THIRTY CAUSES OF RESIDENT INFANT DEATHS WITH RANKABLE CAUSES
BY AGE OF INFANT AT DEATH
VIRGINIA, 2011

NATIONAL CENTER FOR HEALTH STATISTICS LIST OF 130 SELECTED CAUSES OF DEATH BY INTERNATIONAL CLASSIFICATION OF DISEASES CODE, TENTH REVISION (RANKABLE CAUSES OF INFANT DEATHS ARE MARKED WITH A # SYMBOL)	EARLY AND HEBDOMADAL DEATHS				NEONATAL DEATHS				POSTNEONATAL DEATHS						DEATHS UNDER 1 YEAR
	Under 1 Hour	Under 1 Day	1-6 Days	Under 7 Days	7-13 Days	14-20 Days	21-27 Days	Under 28 Days	28-31 Days	2 Months	3-5 Months	6-8 Months	9-11 Months	Over 27 Days	
ALL CAUSES OF INFANT DEATHS	92	325	72	397	33	20	19	469	55	35	69	37	20	216	685
CERTAIN INFECTIOUS AND PARASITIC DISEASES A00-B99							1	1	5	2	4	2		13	14
1) Certain Intestinal Infectious Diseases A00-A08															
# 2) Diarrhea and Gastroenteritis of Presumed Infectious Origin A09									2	1	1			4	4
# 3) Tuberculosis A16-A19															
# 4) Tetanus A33,A35															
# 5) Diphtheria A36															
# 6) Whooping Cough A37															
# 7) Meningococcal Infection A39															
# 8) Septicemia A40-A41							1	1	3	1	2	1		7	8
# 9) Congenital Syphilis A50															
# 10) Gonococcal Infection A54															
VIRAL DISEASES A80-B34											1			1	1
# 11) Acute Poliomyelitis A80															
# 12) Varicella (Chicken Pox) B01															
# 13) Measles B05															
# 14) Human Immunodeficiency Virus (HIV) Disease B20-B24															
# 15) Mumps B26															
16) Other and Unspecified Viral Diseases A81-B00,B02-B04,B06-B19 B25,B27-B34											1			1	1
# 17) Candidiasis B37															
# 18) Malaria B50-B54															
# 19) Pneumocystosis B59															
20) Other and Unspecified Infectious and Parasitic Diseases A20-A32 A38,A42-A49,A51-A53,A55-A79,B35-B36,B38-B49,B55-B58,B60-B99												1		1	1
NEOPLASMS C00-D48			2	2				2	1		1	3	1	6	8
# MALIGNANT NEOPLASMS C00-C97									1			3	1	5	5
21) Hodgkin's Disease and Non-Hodgkin's Lymphomas C81-C85															
22) Leukemia C91-C95													1	1	1
23) Other and Unspecified Malignant Neoplasms C00-C80,C88,C90,C96-C97									1			3		4	4
# 24) Benign Neoplasms and Neoplasms of Unknown Behavior D00-D48			2	2				2			1			1	3
# DISEASES OF THE BLOOD AND BLOOD-FORMING ORGANS AND CERTAIN DISORDERS INVOLVING THE IMMUNE SYSTEM D50-D89					1			1							1
25) Anemias D50-D64															
26) Hemorrhagic Conditions and Other Diseases of Blood and Blood-Forming Organs D65-D76					1			1							1
27) Certain Disorders Involving the Immune Mechanism D80-D89															
ENDOCRINE, NUTRITIONAL, AND METABOLIC DISEASES E00-E88			1	1		1		2	4					4	6
# 28) Short Stature, Not Elsewhere Classified E34.3															
# 29) Nutritional Deficiencies E40-E64						1		1							1
# 30) Cystic Fibrosis E84															
# 31) Volume Depletion, Disorders of Fluid, Electrolyte Balance E86-E87									3					3	3
32) All Other Endocrine, Nutritional, and Metabolic Diseases E00-E32 E34.0-E34.2,E34.4-E34.9,E65-E83,E85,E88			1	1				1	1					1	2
DISEASES OF THE NERVOUS SYSTEM G00-G98			1	1		1		2	2		3	2	1	8	10
# 33) Meningitis G00,G03						1		1	1		1	1		3	4
# 34) Infantile Spinal Muscular Atrophy, Type I (Werdnig-Hoffman) G12.0															
# 35) Infantile Cerebral Palsy G80															
# 36) Anoxic Brain Damage, Not Elsewhere Classified G93.1											1		1	2	2
37) Other Diseases of Nervous System G04,G06-G11,G12.1-G12.9,G20-G72 G81-G92,G93.0,G93.2-G93.9,G95-G98			1	1				1	1		1	1		3	4

TABLE 28
ONE HUNDRED THIRTY CAUSES OF RESIDENT INFANT DEATHS WITH RANKABLE CAUSES
BY AGE OF INFANT AT DEATH
VIRGINIA, 2011

NATIONAL CENTER FOR HEALTH STATISTICS LIST OF 130 SELECTED CAUSES OF DEATH BY INTERNATIONAL CLASSIFICATION OF DISEASES CODE, TENTH REVISION (RANKABLE CAUSES OF INFANT DEATHS ARE MARKED WITH A # SYMBOL)	EARLY AND HEBDOMADAL DEATHS				NEONATAL DEATHS				POSTNEONATAL DEATHS						DEATHS UNDER 1 YEAR
	Under 1 Hour	Under 1 Day	1-6 Days	Under 7 Days	7-13 Days	14-20 Days	21-27 Days	Under 28 Days	28-31 Days	2 Months	3-5 Months	6-8 Months	9-11 Months	Over 27 Days	
ALL CAUSES OF INFANT DEATHS	92	325	72	397	33	20	19	469	55	35	69	37	20	216	685
# 38) Diseases of the Ear and Mastoid Process H60-H93															
# DISEASES OF THE CIRCULATORY SYSTEM I00-I99		1	2	3				3	4	1	2	5	2	14	17
39) Pulmonary Heart Disease & Diseases of Pulmonary Circulation I26-I28													1	1	1
40) Pericarditis, Endocarditis, and Myocarditis I30,I33,I40															
41) Cardiomyopathy I42			1	1				1	1			2		3	4
42) Cardiac Arrest I46									1		2			3	3
43) Cerebrovascular Diseases I60-I69		1		1				1	1	1		1		3	4
44) All Other Diseases of Circulatory System I00-I25,I31 I34-I38,I44-I45,I47-I51,I70-I99			1	1				1	1			2	1	4	5
DISEASES OF THE RESPIRATORY SYSTEM J00-J98									3	1	3	4		11	11
# 45) Acute Upper Respiratory Infections J00-J06															
# INFLUENZA AND PNEUMONIA J09-J18									2	1		2		5	5
46) Influenza J09-J11												1		1	1
47) Pneumonia J12-J18									2	1		1		4	4
# 48) Acute Bronchitis and Acute Bronchiolitis J20-J21															
# 49) Bronchitis, Chronic and Unspecified J40-J42															
# 50) Asthma J45-J46															
# 51) Pneumonitis Due to Solids and Liquids J69															
52) Other Unspecified Diseases of Respiratory System J22,J30-J39 J43-J44,J47-J68,J70-J98									1		3	2		6	6
DISEASES OF THE DIGESTIVE SYSTEM K00-K92									1			1	1	3	3
# 53) Gastritis, Duodenitis, Enteritis, and Colitis K29,K50-K55															
# 54) Hernia of Abdominal Cavity and Intestinal Obstruction Without Hernia K40-K46,K56															
55) All Other and Unspecified Diseases of Digestive System K00-K28 K30-K38,K57-K92									1			1	1	3	3
DISEASES OF THE GENITOURINARY SYSTEM N00-N98															
# 56) Renal Failure and Other Disorders of Kidney N17-N19,N25,N27															
57) Other and Unspecified Diseases of Genitourinary System N00-N15 N20-N23,N26,N28-N98															
CERTAIN CONDITIONS ORIGINATING IN THE PERINATAL PERIOD P00-P96	82	261	41	302	21	8	7	338	4	2		2		8	346
NEWBORN AFFECTED BY MATERNAL FACTORS AND BY COMPLICATIONS OF PREGNANCY, LABOR, AND DELIVERY P00-P04	29	77	5	82				82							82
# 58) Newborn Affected by Maternal Hypertensive Disorders P00.0		1		1				1							1
# 59) Newborn Affected by Other Maternal Conditions Which May Be Unrelated To Present Pregnancy P00.1-P00.9															
# NEWBORN AFFECTED BY MATERNAL COMPLICATIONS OF PREGNANCY P01	16	44	1	45				45							45
60) Newborn Affected by Incompetent Cervix P01.0	5	13		13				13							13
61) Newborn Affected by Premature Rupture of Membranes P01.1	8	23		23				23							23
62) Newborn Affected by Multiple Pregnancy P01.5		1		1				1							1
63) Newborn Affected by Other Maternal Complications of Pregnancy P01.2-P01.4,P01.6-P01.9	3	7	1	8				8							8
# NEWBORN AFFECTED BY COMPLICATIONS OF PLACENTA, CORD, AND MEMBRANES P02	12	28	4	32				32							32
64) Newborn Affected by Complications Involving Placenta P02.0-P02.3	6	11	3	14				14							14
65) Newborn Affected by Complications Involving Cord P02.4-P02.6															
66) Newborn Affected by Chorioamnionitis P02.7	6	17	1	18				18							18
67) Newborn Affected by Other and Unspecified Abnormalities of Membranes P02.8-P02.9															

TABLE 28
ONE HUNDRED THIRTY CAUSES OF RESIDENT INFANT DEATHS WITH RANKABLE CAUSES
BY AGE OF INFANT AT DEATH
VIRGINIA, 2011

NATIONAL CENTER FOR HEALTH STATISTICS LIST OF 130 SELECTED CAUSES OF DEATH BY INTERNATIONAL CLASSIFICATION OF DISEASES CODE, TENTH REVISION (RANKABLE CAUSES OF INFANT DEATHS ARE MARKED WITH A # SYMBOL)	EARLY AND HEBDOMADAL DEATHS				NEONATAL DEATHS				POSTNEONATAL DEATHS						DEATHS UNDER 1 YEAR
	Under 1 Hour	Under 1 Day	1-6 Days	Under 7 Days	7-13 Days	14-20 Days	21-27 Days	Under 28 Days	28-31 Days	2 Months	3-5 Months	6-8 Months	9-11 Months	Over 27 Days	
ALL CAUSES OF INFANT DEATHS	92	325	72	397	33	20	19	469	55	35	69	37	20	216	685
# 68) Newborn Affected by Other Complications of Labor and Delivery P03	1	4		4				4							4
# 69) Newborn Affected by Noxious Influences Transmitted Via Placenta or Breast Milk P04															
DISORDERS RELATED TO LENGTH OF GESTATION AND FETAL MALNUTRITION P05-P08	36	134	7	141	3	1		145	2	2		2		6	151
# 70) Slow Fetal Growth and Fetal Malnutrition P05									1					1	1
# DISORDERS RELATED TO SHORT GESTATION AND LOW BIRTH WEIGHT, NOT ELSEWHERE CLASSIFIED P07	36	134	7	141	3	1		145	1	2		2		5	150
71) Extremely Low Birth Weight or Extreme Immaturity P07.0,P07.2	23	85	7	92	3	1		96	1			1		2	98
72) Other Low Birth Weight or Preterm P07.1,P07.3	13	49		49				49		2		1		3	52
# 73) Disorders Related to Long Gestation and High Birth Weight P08															
# 74) Birth Trauma P10-P15			1	1				1							1
# INTRAUTERINE HYPOXIA AND BIRTH ASPHYXIA P20-P21	4	7	2	9	2		1	12							12
75) Intrauterine Hypoxia P20	2	3		3	1			4							4
76) Birth Asphyxia P21	2	4	2	6	1		1	8							8
# 77) Respiratory Distress of Newborn P22		4	4	8	5		1	14							14
OTHER RESPIRATORY CONDITIONS ORIGINATING IN THE PERINATAL PERIOD P23-P28	2	6	7	13		2		15							15
# 78) Congenital Pneumonia P23															
# 79) Neonatal Aspiration Syndromes P24	1	1	1	2				2							2
# 80) Interstitial Emphysema and Related Conditions P25		1	1	2				2							2
# 81) Pulmonary Hemorrhage P26			5	5		1		6							6
# 82) Chronic Respiratory Disease P27															
# 83) Atelectasis P28.0-P28.1	1	4		4		1		5							5
84) All Other Respiratory Conditions Originating in the Perinatal Period P28.2-P28.9															
INFECTIONS SPECIFIC TO THE PERINATAL PERIOD P35-P39		3	2	5	6	3	1	15	1					1	16
# 85) Bacterial Sepsis of Newborn P36		2	2	4	3	2	1	10							10
# 86) Omphalitis of Newborn With or Without Mild Hemorrhage P38															
87) All Other Infections Specific to the Perinatal Period P35,P37,P39		1		1	3	1		5	1					1	6
HEMORRHAGIC AND HEMATOLOGICAL DISORDERS OF NEWBORN P50-P61		3	5	8				8							8
# 88) Neonatal Hemorrhage P50-P52,P54		2	4	6				6							6
# 89) Hemorrhagic Disease of Newborn P53															
# 90) Hemolytic Disease of Newborn Due to Isoimmunization and Other Perinatal Jaundice P55-P59		1		1				1							1
# 91) Hematological Disorders P60-P61			1	1				1							1
# 92) Syndrome of Infant of a Diabetic Mother and Neonatal Diabetes Mellitus P70.0-P70.2															
# 93) Necrotizing Enterocolitis of Newborn P77					3	2	4	9	1					1	10
# 94) Hydrops Fetalis Not Due to Hemolytic Disease P83.2	2	5		5				5							5
95) Other Perinatal Conditions P29 P70.3-P70.9,P71-P76,P78-P81,P83.0-P83.1,P83.3-P83.9,P90-P96	9	22	8	30	2			32							32
# CONGENITAL MALFORMATIONS, DEFORMATIONS, AND CHROMOSOMAL ABNORMALITIES Q00-Q99	7	58	23	81	9	9	6	105	11	4	17	6	4	42	147
96) Anencephaly and Similar Malformations Q00	1	8	2	10				10		1				1	11
97) Congenital Hydrocephalus Q03		1		1				1			1			1	2
98) Spina Bifida Q05															
99) Other Congenital Malformations of Nervous System Q01-Q02 Q04,Q06-Q07		2		2		1	1	4	1		1		2	4	8

TABLE 28
ONE HUNDRED THIRTY CAUSES OF RESIDENT INFANT DEATHS WITH RANKABLE CAUSES
BY AGE OF INFANT AT DEATH
VIRGINIA, 2011

NATIONAL CENTER FOR HEALTH STATISTICS LIST OF 130 SELECTED CAUSES OF DEATH BY INTERNATIONAL CLASSIFICATION OF DISEASES CODE, TENTH REVISION (RANKABLE CAUSES OF INFANT DEATHS ARE MARKED WITH A # SYMBOL)	EARLY AND HEBDOMADAL DEATHS				NEONATAL DEATHS				POSTNEONATAL DEATHS						DEATHS UNDER 1 YEAR
	Under 1 Hour	Under 1 Day	1-6 Days	Under 7 Days	7-13 Days	14-20 Days	21-27 Days	Under 28 Days	28-31 Days	2 Months	3-5 Months	6-8 Months	9-11 Months	Over 27 Days	
ALL CAUSES OF INFANT DEATHS	92	325	72	397	33	20	19	469	55	35	69	37	20	216	685
100) Congenital Malformations of Heart Q20-Q24		4	2	6	1	2	1	10	4		8	4	1	17	27
101) Other Congenital Malformations of Circulatory System Q25-Q28			2	2		1		3			1	1		2	5
102) Congenital Malformations of Respiratory System Q30-Q34	1	10	1	11				11							11
103) Congenital Malformations of Digestive System Q35-Q45													1	1	1
104) Congenital Malformations of Genitourinary System Q50-Q64	1	8	2	10	1			11							11
105) Congenital Malformations and Deformations of Musculoskeletal System, Limbs, and Integument Q65-Q85	2	5	6	11	1	1	1	14	1		1			2	16
106) Down's Syndrome Q90									1	1				2	2
107) Edward's Syndrome Q91.0-Q91.3	1	5	3	8	3	1	1	13	1		1	1		3	16
108) Patau's Syndrome Q91.4-Q91.7			1	1	1	3	1	6	2	1				3	9
109) Other Congenital Malformations and Deformations Q10-Q18,Q86-Q89		12	4	16	1			17			3			3	20
110) Other Chromosomal Abnormalities Not Elsewhere Classified Q92-Q99	1	3		3	1		1	5	1	1	1			3	8
SYMPTOMS, SIGNS, AND ABNORMAL CLINICAL AND LABORATORY FINDINGS, NOT ELSEWHERE CLASSIFIED R00-R99	3	4	2	6	2	1	3	12	16	19	32	5	7	79	91
# 111) Sudden Infant Death Syndrome R95			1	1	1		2	4	11	17	22	4	3	57	61
112) Other Symptoms, Signs, and Abnormal Findings Not Elsewhere Classified R00-R53,R55-R94,R96-R99	3	4	1	5	1	1	1	8	5	2	10	1	4	22	30
113) All Other Diseases (Residual) F01-F99,H00-H57,L00-M99															
EXTERNAL CAUSES OF MORTALITY V01-Y89		1		1			2	3	4	6	7	7	4	28	31
# UNINTENTIONAL INJURY (ACCIDENTS) V01-X59,Y85-Y86							1	1	2	6	5	4	2	19	20
TRANSPORT ACCIDENTS V01-V99,Y85												1		1	1
114) Motor Vehicle Accidents V02-V04,V09.0,V09.2,V12-V14,V19.0-V19.2 19.4-V19.6,V20-V79,V80.3-V80.5,V81.0-V81.1,V82.0-V82.1,V83-V86 V87.0-V87.8,V88.0-V88.8,V89.0,V89.2												1		1	1
115) Other and Unspecified Transport Accidents V01,V05-V06,V09.1,V09.3-V09.9,V10-V11,V15-V18,V19.3,V19.8-V19.9,V80.0-V80.2,V80.6-V80.9, V81.2-V81.9,V82.2-V82.9,V87.9,V88.9,V89.1,V89.3,V89.9,V90-V99,Y85															
116) Falls W00-W19															
117) Accidental Discharge of Firearms W32-W34															
118) Accidental Drowning and Submersion W65-W74											1	1		2	2
119) Accidental Suffocation and Strangulation in Bed W75							1	1	2	4	4	2		12	13
120) Other Accidental Suffocation and Strangulation W76-W77,W81-W84										1				1	1
121) Accidental Inhalation and Ingestion of Food or Other Objects Causing Obstruction of Respiratory Tract W78-W80															
122) Accidents Caused by Exposure to Smoke, Fire, and Flames X00-X09															
123) Accidental Poisoning and Exposure to Noxious Substances X40-X49													1	1	1
124) Other and Unspecified Accidents W20-W31,W35-W64,W85-W99,X10-X39 X50-X59,Y86										1			1	2	2
# ASSAULT (HOMICIDE) X85-Y09,Y87.1		1		1			1	2	2		1	3	2	8	10
125) Assault (Homicide) by Hanging, Strangulation, and Suffocation X91															
126) Assault (Homicide) by Discharge of Firearms X93-X95												1		1	1
127) Neglect, Abandonment, and Other Maltreatment Syndromes Y06-Y07									1			1	1	3	3
128) Assault (Homicide) by Other and Unspecified Means X85-X90,X92 X96-X99,Y00-Y05,Y08-Y09,Y87.1		1		1			1	2	1		1	1	1	4	6
# 129) Complications of Medical and Surgical Care Y40-Y84,Y88															
130) Other External Causes X60-X84,Y10-Y36,Y87.0,Y87.2,Y89											1			1	1

TABLE 29
ONE HUNDRED THIRTY CAUSES OF RESIDENT INFANT DEATHS WITH RANKABLE CAUSES BY RACE AND SEX OF INFANT WITH RATES PER 100,000 LIVE BIRTHS
VIRGINIA, 2011

NATIONAL CENTER FOR HEALTH STATISTICS LIST OF 130 SELECTED CAUSES OF DEATH BY INTERNATIONAL CLASSIFICATION OF DISEASES CODE, TENTH REVISION (RANKABLE CAUSES OF INFANT DEATHS ARE MARKED WITH A # SYMBOL)	INFANT DEATHS UNDER ONE YEAR OF AGE							INFANT DEATH RATES PER 100,000 LIVE BIRTHS						
	Total	White		Black		Other		Total	White		Black		Other	
	Deaths	Male	Female	Male	Female	Male	Female	Rates	Male	Female	Male	Female	Male	Female
ALL CAUSES OF INFANT DEATHS	685	192	169	157	125	24	18	668.1	537.2	500.5	1,410.9	1,148.2	424.0	336.8
CERTAIN INFECTIOUS AND PARASITIC DISEASES A00-B99	14	4	3	5	1		1	13.7	11.2	8.9	44.9	9.2		18.7
1) Certain Intestinal Infectious Diseases A00-A08														
# 2) Diarrhea and Gastroenteritis of Presumed Infectious Origin A09	4	1	1	2				3.9	2.8	3.0	18.0			
# 3) Tuberculosis A16-A19														
# 4) Tetanus A33,A35														
# 5) Diphtheria A36														
# 6) Whooping Cough A37														
# 7) Meningococcal Infection A39														
# 8) Septicemia A40-A41	8	2	2	2	1		1	7.8	5.6	5.9	18.0	9.2		18.7
# 9) Congenital Syphilis A50														
# 10) Gonococcal Infection A54														
VIRAL DISEASES A80-B34	1	1						1.0	2.8					
# 11) Acute Poliomyelitis A80														
# 12) Varicella (Chicken Pox) B01														
# 13) Measles B05														
# 14) Human Immunodeficiency Virus (HIV) Disease B20-B24														
# 15) Mumps B26														
16) Other and Unspecified Viral Diseases A81-B00,B02-B04,B06-B19 B25,B27-B34	1	1						1.0	2.8					
# 17) Candidiasis B37														
# 18) Malaria B50-B54														
# 19) Pneumocystosis B59														
20) Other and Unspecified Infectious and Parasitic Diseases A20-A32 A38,A42-A49,A51-A53,A55-A79,B35-B36,B38-B49,B55-B58,B60-B99	1			1				1.0			9.0			
NEOPLASMS C00-D48	8	5	2	1				7.8	14.0	5.9	9.0			
# MALIGNANT NEOPLASMS C00-C97	8	5	2	1				7.8	14.0	5.9	9.0			
21) Hodgkin's Disease and Non-Hodgkin's Lymphomas C81-C85														
22) Leukemia C91-C95	1	1						1.0	2.8					
23) Other and Unspecified Malignant Neoplasms C00-C80,C88,C90,C96-C97	7	4	2	1				6.8	11.2	5.9	9.0			
# 24) Benign Neoplasms and Neoplasms of Unknown Behavior D00-D48														
# DISEASES OF THE BLOOD AND BLOOD-FORMING ORGANS AND CERTAIN DISORDERS INVOLVING THE IMMUNE SYSTEM D50-D89	1			1				1.0			9.0			
25) Anemias D50-D64														
26) Hemorrhagic Conditions and Other Diseases of Blood and Blood-Forming Organs D65-D76	1			1				1.0			9.0			
27) Certain Disorders Involving the Immune Mechanism D80-D89														
ENDOCRINE, NUTRITIONAL, AND METABOLIC DISEASES E00-E88	6	2	2	1	1			5.9	5.6	5.9	9.0	9.2		
# 28) Short Stature, Not Elsewhere Classified E34.3														
# 29) Nutritional Deficiencies E40-E64	1	1						1.0	2.8					
# 30) Cystic Fibrosis E84														
# 31) Volume Depletion, Disorders of Fluid, Electrolyte Balance E86-E87	3	1	2					2.9	2.8	5.9				
32) All Other Endocrine, Nutritional, and Metabolic Diseases E00-E32 E34.0-E34.2,E34.4-E34.9,E65-E83,E85,E88	2			1	1			2.0			9.0	9.2		
DISEASES OF THE NERVOUS SYSTEM G00-G98	10	3	2	3	2			9.8	8.4	5.9	27.0	18.4		
# 33) Meningitis G00,G03	4	2		1	1			3.9	5.6		9.0	9.2		
# 34) Infantile Spinal Muscular Atrophy, Type I (Werdnig-Hoffman) G12.0														
# 35) Infantile Cerebral Palsy G80														
# 36) Anoxic Brain Damage, Not Elsewhere Classified G93.1	2			1	1			2.0			9.0	9.2		
37) Other Diseases of Nervous System G04,G06-G11,G12.1-G12.9,G20-G72 G81-G92,G93.0,G93.2-G93.9,G95-G98	4	1	2	1				3.9	2.8	5.9	9.0			

TABLE 29
ONE HUNDRED THIRTY CAUSES OF RESIDENT INFANT DEATHS WITH RANKABLE CAUSES BY RACE AND SEX OF INFANT WITH RATES PER 100,000 LIVE BIRTHS
VIRGINIA, 2011

NATIONAL CENTER FOR HEALTH STATISTICS LIST OF 130 SELECTED CAUSES OF DEATH BY INTERNATIONAL CLASSIFICATION OF DISEASES CODE, TENTH REVISION (RANKABLE CAUSES OF INFANT DEATHS ARE MARKED WITH A # SYMBOL)	INFANT DEATHS UNDER ONE YEAR OF AGE							INFANT DEATH RATES PER 100,000 LIVE BIRTHS						
	Total	White		Black		Other		Total	White		Black		Other	
	Deaths	Male	Female	Male	Female	Male	Female	Rates	Male	Female	Male	Female	Male	Female
ALL CAUSES OF INFANT DEATHS	685	192	169	157	125	24	18	668.1	537.2	500.5	1,410.9	1,148.2	424.0	336.8
# 38) Diseases of the Ear and Mastoid Process H60-H93														
# DISEASES OF THE CIRCULATORY SYSTEM I00-I99	17	7	7	1	2			16.6	19.6	20.7	9.0	18.4		
39) Pulmonary Heart Disease & Diseases of Pulmonary Circulation I26-I28	1				1			1.0				9.2		
40) Pericarditis, Endocarditis, and Myocarditis I30,I33,I40														
41) Cardiomyopathy I42	4	2	2					3.9	5.6	5.9				
42) Cardiac Arrest I46	3	2	1					2.9	5.6	3.0				
43) Cerebrovascular Diseases I60-I69	4	1	3					3.9	2.8	8.9				
44) All Other Diseases of Circulatory System I00-I25,I31 I34-I38,I44-I45,I47-I51,I70-I99	5	2	1	1	1			4.9	5.6	3.0	9.0	9.2		
DISEASES OF THE RESPIRATORY SYSTEM J00-J98	11	5	3		2		1	10.7	14.0	8.9		18.4		18.7
# 45) Acute Upper Respiratory Infections J00-J06														
# INFLUENZA AND PNEUMONIA J09-J18	5	3			2			4.9	8.4			18.4		
46) Influenza J09-J11	1	1						1.0	2.8					
47) Pneumonia J12-J18	4	2			2			3.9	5.6			18.4		
# 48) Acute Bronchitis and Acute Bronchiolitis J20-J21														
# 49) Bronchitis, Chronic and Unspecified J40-J42														
# 50) Asthma J45-J46														
# 51) Pneumonitis Due to Solids and Liquids J69														
52) Other Unspecified Diseases of Respiratory System J22,J30-J39 J43-J44,J47-J68,J70-J98	6	2	3				1	5.9	5.6	8.9				18.7
DISEASES OF THE DIGESTIVE SYSTEM K00-K92	3	1	2					2.9	2.8	5.9				
# 53) Gastritis, Duodenitis, Enteritis, and Colitis K29,K50-K55														
# 54) Hernia of Abdominal Cavity and Intestinal Obstruction Without Hernia K40-K46,K56														
55) All Other and Unspecified Diseases of Digestive System K00-K28 K30-K38,K57-K92	3	1	2					2.9	2.8	5.9				
DISEASES OF THE GENITOURINARY SYSTEM N00-N98														
# 56) Renal Failure and Other Disorders of Kidney N17-N19,N25,N27														
57) Other and Unspecified Diseases of Genitourinary System N00-N15 N20-N23,N26,N28-N98														
CERTAIN CONDITIONS ORIGINATING IN THE PERINATAL PERIOD P00-P96	346	82	73	92	75	13	11	337.5	229.4	216.2	826.7	688.9	229.6	205.8
NEWBORN AFFECTED BY MATERNAL FACTORS AND BY COMPLICATIONS OF PREGNANCY, LABOR, AND DELIVERY P00-P04	82	22	14	28	13	3	2	80.0	61.6	41.5	251.6	119.4	53.0	37.4
# 58) Newborn Affected by Maternal Hypertensive Disorders P00.0	1				1			1.0				9.2		
# 59) Newborn Affected by Other Maternal Conditions Which May Be Unrelated To Present Pregnancy P00.1-P00.9														
# NEWBORN AFFECTED BY MATERNAL COMPLICATIONS OF PREGNANCY P01	45	11	9	18	5	1	1	43.9	30.8	26.7	161.8	45.9	17.7	18.7
60) Newborn Affected by Incompetent Cervix P01.0	13	1	3	7	2			12.7	2.8	8.9	62.9	18.4		
61) Newborn Affected by Premature Rupture of Membranes P01.1	23	7	5	9	1	1		22.4	19.6	14.8	80.9	9.2	17.7	
62) Newborn Affected by Multiple Pregnancy P01.5	1		1					1.0		3.0				
63) Newborn Affected by Other Maternal Complications of Pregnancy P01.2-P01.4,P01.6-P01.9	8	3		2	2		1	7.8	8.4		18.0	18.4		18.7
# NEWBORN AFFECTED BY COMPLICATIONS OF PLACENTA, CORD, AND MEMBRANES P02	32	10	4	9	7	2		31.2	28.0	11.8	80.9	64.3	35.3	
64) Newborn Affected by Complications Involving Placenta P02.0-P02.3	14	6	3	2	3			13.7	16.8	8.9	18.0	27.6		
65) Newborn Affected by Complications Involving Cord P02.4-P02.6														
66) Newborn Affected by Chorioamnionitis P02.7	18	4	1	7	4	2		17.6	11.2	3.0	62.9	36.7	35.3	
67) Newborn Affected by Other and Unspecified Abnormalities of Membranes P02.8-P02.9														

TABLE 29
ONE HUNDRED THIRTY CAUSES OF RESIDENT INFANT DEATHS WITH RANKABLE CAUSES BY RACE AND SEX OF INFANT WITH RATES PER 100,000 LIVE BIRTHS
VIRGINIA, 2011

NATIONAL CENTER FOR HEALTH STATISTICS LIST OF 130 SELECTED CAUSES OF DEATH BY INTERNATIONAL CLASSIFICATION OF DISEASES CODE, TENTH REVISION (RANKABLE CAUSES OF INFANT DEATHS ARE MARKED WITH A # SYMBOL)	INFANT DEATHS UNDER ONE YEAR OF AGE							INFANT DEATH RATES PER 100,000 LIVE BIRTHS						
	Total	White		Black		Other		Total	White		Black		Other	
	Deaths	Male	Female	Male	Female	Male	Female	Rates	Male	Female	Male	Female	Male	Female
ALL CAUSES OF INFANT DEATHS	685	192	169	157	125	24	18	668.1	537.2	500.5	1,410.9	1,148.2	424.0	336.8
# 68) Newborn Affected by Other Complications of Labor and Delivery P03	4	1	1	1			1	3.9	2.8	3.0	9.0			18.7
# 69) Newborn Affected by Noxious Influences Transmitted Via Placenta or Breast Milk P04														
DISORDERS RELATED TO LENGTH OF GESTATION AND FETAL MALNUTRITION P05-P08	151	30	39	35	35	7	5	147.3	83.9	115.5	314.5	321.5	123.7	93.5
# 70) Slow Fetal Growth and Fetal Malnutrition P05	1						1	1.0						18.7
# DISORDERS RELATED TO SHORT GESTATION AND LOW BIRTH WEIGHT, NOT ELSEWHERE CLASSIFIED P07	150	30	39	35	35	7	4	146.3	83.9	115.5	314.5	321.5	123.7	74.8
71) Extremely Low Birth Weight or Extreme Immaturity P07.0,P07.2	98	22	26	24	21	2	3	95.6	61.6	77.0	215.7	192.9	35.3	56.1
72) Other Low Birth Weight or Preterm P07.1,P07.3	52	8	13	11	14	5	1	50.7	22.4	38.5	98.8	128.6	88.3	18.7
# 73) Disorders Related to Long Gestation and High Birth Weight P08														
# 74) Birth Trauma P10-P15	1		1					1.0		3.0				
# INTRAUTERINE HYPOXIA AND BIRTH ASPHYXIA P20-P21	12	4	3	1	3	1		11.7	11.2	8.9	9.0	27.6	17.7	
75) Intrauterine Hypoxia P20	4	2			2			3.9	5.6			18.4		
76) Birth Asphyxia P21	8	2	3	1	1	1		7.8	5.6	8.9	9.0	9.2	17.7	
# 77) Respiratory Distress of Newborn P22	14	7		2	4		1	13.7	19.6		18.0	36.7		18.7
OTHER RESPIRATORY CONDITIONS ORIGINATING IN THE PERINATAL PERIOD P23-P28	15	5	2	2	4		2	14.6	14.0	5.9	18.0	36.7		37.4
# 78) Congenital Pneumonia P23														
# 79) Neonatal Aspiration Syndromes P24	2	1					1	2.0	2.8					18.7
# 80) Interstitial Emphysema and Related Conditions P25	2	1			1			2.0	2.8			9.2		
# 81) Pulmonary Hemorrhage P26	6	1	1	1	2		1	5.9	2.8	3.0	9.0	18.4		18.7
# 82) Chronic Respiratory Disease P27														
# 83) Atelectasis P28.0-P28.1	5	2	1	1	1			4.9	5.6	3.0	9.0	9.2		
84) All Other Respiratory Conditions Originating in the Perinatal Period P28.2-P28.9														
INFECTIONS SPECIFIC TO THE PERINATAL PERIOD P35-P39	16	2	1	3	8	1	1	15.6	5.6	3.0	27.0	73.5	17.7	18.7
# 85) Bacterial Sepsis of Newborn P36	10	1		3	5		1	9.8	2.8		27.0	45.9		18.7
# 86) Omphalitis of Newborn With or Without Mild Hemorrhage P38														
87) All Other Infections Specific to the Perinatal Period P35,P37,P39	6	1	1		3	1		5.9	2.8	3.0		27.6	17.7	
HEMORRHAGIC AND HEMATOLOGICAL DISORDERS OF NEWBORN P50-P61	8	1	5	1		1		7.8	2.8	14.8	9.0		17.7	
# 88) Neonatal Hemorrhage P50-P52,P54	6	1	3	1		1		5.9	2.8	8.9	9.0		17.7	
# 89) Hemorrhagic Disease of Newborn P53														
# 90) Hemolytic Disease of Newborn Due to Isoimmunization and Other Perinatal Jaundice P55-P59	1		1					1.0		3.0				
# 91) Hematological Disorders P60-P61	1		1					1.0		3.0				
# 92) Syndrome of Infant of a Diabetic Mother and Neonatal Diabetes Mellitus P70.0-P70.2														
# 93) Necrotizing Enterocolitis of Newborn P77	10		2	5	3			9.8		5.9	44.9	27.6		
# 94) Hydrops Fetalis Not Due to Hemolytic Disease P83.2	5	2	1		2			4.9	5.6	3.0		18.4		
95) Other Perinatal Conditions P29 P70.3-P70.9,P71-P76,P78-P81,P83.0-P83.1,P83.3-P83.9,P90-P96	32	9	5	15	3			31.2	25.2	14.8	134.8	27.6		
# CONGENITAL MALFORMATIONS, DEFORMATIONS, AND CHROMOSOMAL ABNORMALITIES Q00-Q99	149	47	49	27	17	5	2	145.3	131.5	145.1	242.6	156.1	88.3	37.4
96) Anencephaly and Similar Malformations Q00	11	6	2	1	2			10.7	16.8	5.9	9.0	18.4		
97) Congenital Hydrocephalus Q03	2	1			1			2.0	2.8			9.2		
98) Spina Bifida Q05														
99) Other Congenital Malformations of Nervous System Q01-Q02 Q04,Q06-Q07	8	1	2	3	2			7.8	2.8	5.9	27.0	18.4		

TABLE 29
ONE HUNDRED THIRTY CAUSES OF RESIDENT INFANT DEATHS WITH RANKABLE CAUSES BY RACE AND SEX OF INFANT WITH RATES PER 100,000 LIVE BIRTHS
VIRGINIA, 2011

NATIONAL CENTER FOR HEALTH STATISTICS LIST OF 130 SELECTED CAUSES OF DEATH BY INTERNATIONAL CLASSIFICATION OF DISEASES CODE, TENTH REVISION (RANKABLE CAUSES OF INFANT DEATHS ARE MARKED WITH A # SYMBOL)	INFANT DEATHS UNDER ONE YEAR OF AGE							INFANT DEATH RATES PER 100,000 LIVE BIRTHS						
	Total	White		Black		Other		Total	White		Black		Other	
	Deaths	Male	Female	Male	Female	Male	Female	Rates	Male	Female	Male	Female	Male	Female
ALL CAUSES OF INFANT DEATHS	685	192	169	157	125	24	18	668.1	537.2	500.5	1,410.9	1,148.2	424.0	336.8
100) Congenital Malformations of Heart Q20-Q24	27	14	10	3				26.3	39.2	29.6	27.0			
101) Other Congenital Malformations of Circulatory System Q25-Q28	5			2	2	1		4.9			18.0	18.4	17.7	
102) Congenital Malformations of Respiratory System Q30-Q34	11	4	3	3	1			10.7	11.2	8.9	27.0	9.2		
103) Congenital Malformations of Digestive System Q35-Q45	1		1					1.0		3.0				
104) Congenital Malformations of Genitourinary System Q50-Q64	11	4	2	2	1	2		10.7	11.2	5.9	18.0	9.2	35.3	
105) Congenital Malformations and Deformations of Musculoskeletal System, Limbs, and Integument Q65-Q85	16	5	6	1	2	1	1	15.6	14.0	17.8	9.0	18.4	17.7	18.7
106) Down's Syndrome Q90	2	1		1				2.0	2.8		9.0			
107) Edward's Syndrome Q91.0-Q91.3	16	4	8	3	1			15.6	11.2	23.7	27.0	9.2		
108) Patau's Syndrome Q91.4-Q91.7	9	2	3	1	2	1		8.8	5.6	8.9	9.0	18.4	17.7	
109) Other Congenital Malformations and Deformations Q10-Q18,Q86-Q89	20	3	11	4	2			19.5	8.4	32.6	35.9	18.4		
110) Other Chromosomal Abnormalities Not Elsewhere Classified Q92-Q99	8	2	1	3	1		1	7.8	5.6	3.0	27.0	9.2		18.7
SYMPTOMS, SIGNS, AND ABNORMAL CLINICAL AND LABORATORY FINDINGS, NOT ELSEWHERE CLASSIFIED R00-R99	91	28	18	18	19	6	2	88.8	78.3	53.3	161.8	174.5	106.0	37.4
# 111) Sudden Infant Death Syndrome R95	61	20	11	15	13	2		59.5	56.0	32.6	134.8	119.4	35.3	
112) Other Symptoms, Signs, and Abnormal Findings Not Elsewhere Classified R00-R53,R55-R94,R96-R99	30	8	7	3	6	4	2							
113) All Other Diseases (Residual) F01-F99,H00-H57,L00-M99														
EXTERNAL CAUSES OF MORTALITY V01-Y89	31	8	8	8	6		1	30.2	22.4	23.7	71.9	55.1		18.7
# UNINTENTIONAL INJURY (ACCIDENTS) V01-X59,Y85-Y86	20	5	3	6	5		1	19.5	14.0	8.9	53.9	45.9		18.7
TRANSPORT ACCIDENTS V01-V99,Y85	1				1			1.0				9.2		
114) Motor Vehicle Accidents V02-V04,V09.0,V09.2,V12-V14,V19.0-V19.2 19.4-V19.6,V20-V79,V80.3-V80.5,V81.0-V81.1,V82.0-V82.1,V83-V86 V87.0-V87.8,V88.0-V88.8,V89.0,V89.2	1				1			1.0				9.2		
115) Other and Unspecified Transport Accidents V01,V05-V06,V09.1,V09.3-V09.9,V10-V11,V15-V18,V19.3,V19.8-V19.9,V80.0-V80.2,V80.6-V80.9, V81.2-V81.9,V82.2-V82.9,V87.9,V88.9,V89.1,V89.3,V89.9,V90-V99,Y85														
116) Falls W00-W19														
117) Accidental Discharge of Firearms W32-W34														
118) Accidental Drowning and Submersion W65-W74	2	1	1					2.0	2.8	3.0				
119) Accidental Suffocation and Strangulation in Bed W75	13	4	2	3	4			12.7	11.2	5.9	27.0	36.7		
120) Other Accidental Suffocation and Strangulation W76-W77,W81-W84	1			1				1.0			9.0			
121) Accidental Inhalation and Ingestion of Food or Other Objects Causing Obstruction of Respiratory Tract W78-W80														
122) Accidents Caused by Exposure to Smoke, Fire, and Flames X00-X09														
123) Accidental Poisoning and Exposure to Noxious Substances X40-X49	1						1	1.0						18.7
124) Other and Unspecified Accidents W20-W31,W35-W64,W85-W99,X10-X39 X50-X59,Y86	2			2				2.0			18.0			
# ASSAULT (HOMICIDE) X85-Y09,Y87.1	10	3	5	2				9.8	8.4	14.8	18.0			
125) Assault (Homicide) by Hanging, Strangulation, and Suffocation X91														
126) Assault (Homicide) by Discharge of Firearms X93-X95	1			1				1.0			9.0			
127) Neglect, Abandonment, and Other Maltreatment Syndromes Y06-Y07	3		2	1				2.9		5.9	9.0			
128) Assault (Homicide) by Other and Unspecified Means X85-X90,X92 X96-X99,Y00-Y05,Y08-Y09,Y87.1	6	3	3					5.9	8.4	8.9				
# 129) Complications of Medical and Surgical Care Y40-Y84,Y88														
130) Other External Causes X60-X84,Y10-Y36,Y87.0,Y87.2,Y89	1				1			1.0				9.2		

CHAPTER VII

RESIDENT TOTAL DEATHS

Highlights

- In 2011, there were a total of 60,325 deaths with a rate of 7.5 per 1,000 total population.
- The age-adjusted death rate from heart disease decreased from 2010's 167.6 per 100,000 population to 161.3 for 2011.
- The age-adjusted death rate from cancer decreased from 2010's 170.9 per 100,000 population to 169.5 for 2011.
- The age-adjusted death rate from Alzheimer's Disease decreased from 2010's 24.4 per 100,000 population to 23.0 for 2011.
- Suicide was the second leading cause of death in 2011 for the 15-24 yr. age group.
- Assault (Homicide) was the third leading cause of death in 2011 for the 15-24 yr. age group.

NOTE: **Age-adjusted Death Rates** – Age-adjusted death rates are weighted averages of age-specific death rates. The weights are the proportion of persons in corresponding age groups based on a standard million population. In this report the standard million US population for the year 2000 is used. The advantage of age-adjusted rates for total deaths compared with unadjusted rates is that they allow for comparisons across jurisdictions, ethnic, and race/sex groups.

CHART 1
RESIDENT DEATHS BY AGE OF DECEDENT
WITH CUMULATIVE PERCENTS
VIRGINIA, 1991-2011

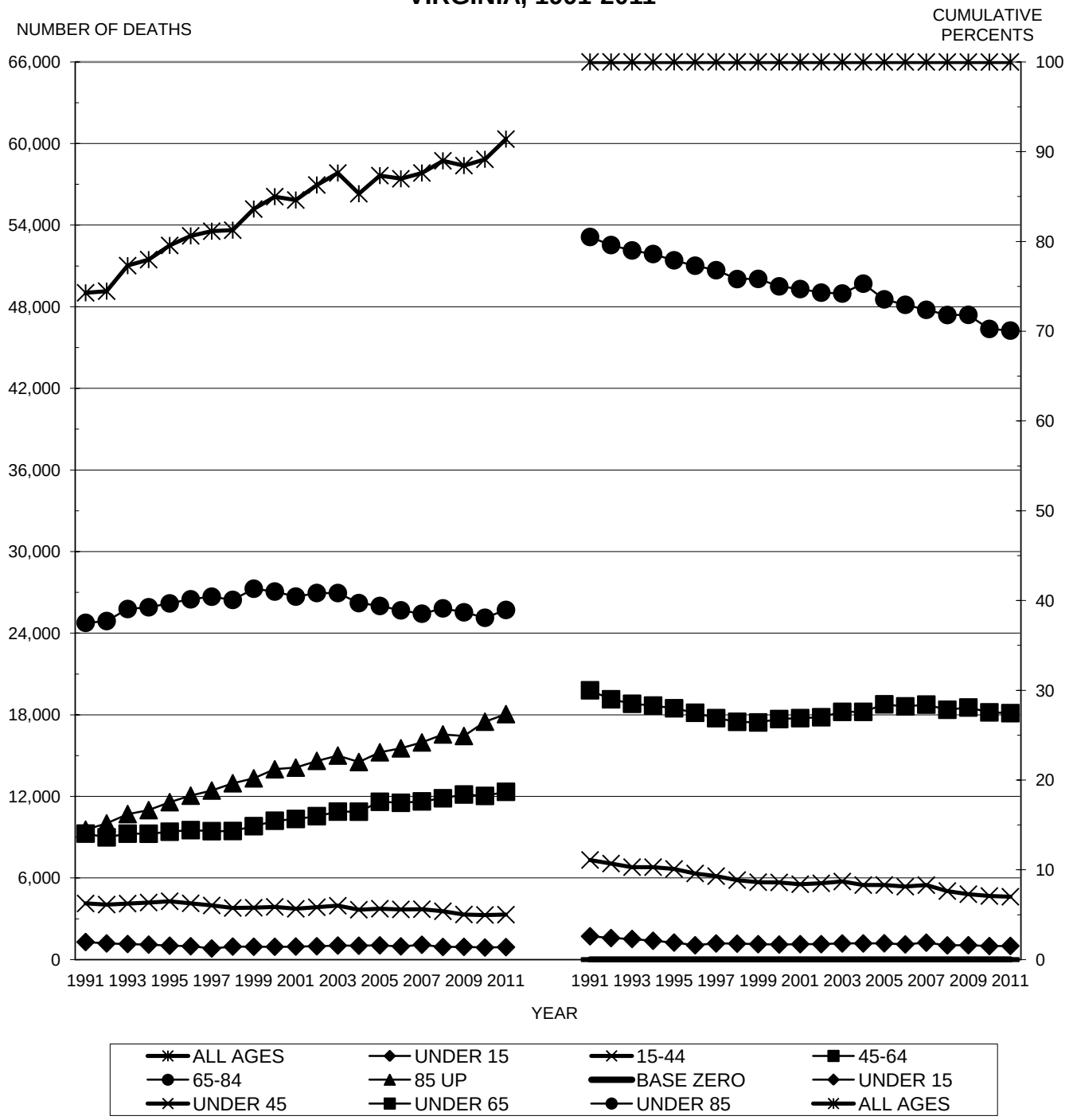

(Note: The Right Side of the Chart Corresponds to the Lower Line of the Legend)
Source: Virginia Division of Health Statistics

CHART 2
RESIDENT DEATHS BY RACE OF DECEDENT
WITH RATES PER 1,000 POPULATION
VIRGINIA, 1991-2011

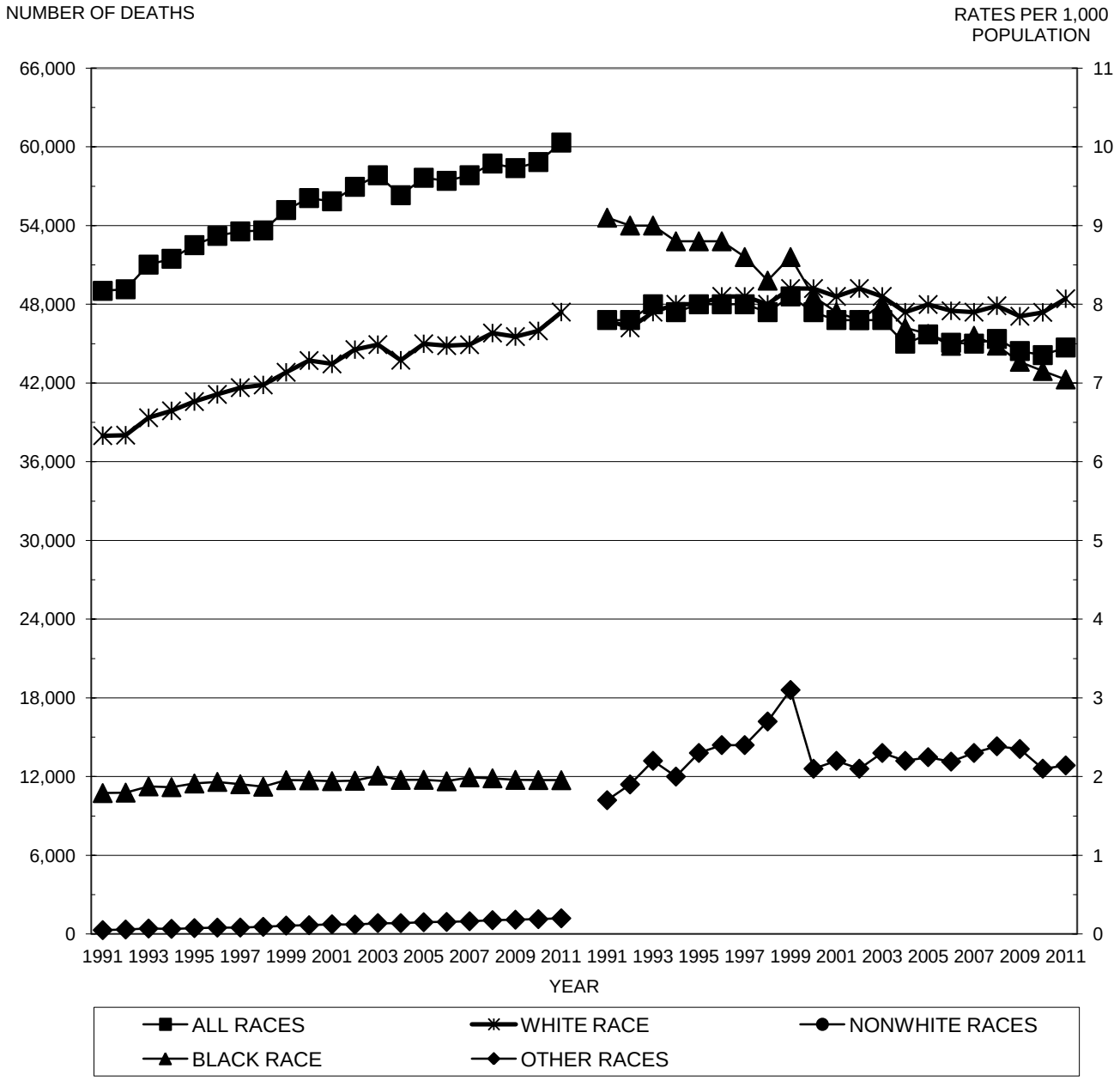

Source: Virginia Division of Health Statistics

TABLE 1
RESIDENT TOTAL DEATHS BY RACE OF DECEDENT
WITH PERCENTS RACE OF TOTAL DEATHS
VIRGINIA, 1997-2011

	ALL RACES		WHITE RACE		BLACK RACE		ASIAN & PACIFIC		NATIVE AMERICAN		OTHER RACES	
YEAR	Number	Percent	Number	Percent	Number	Percent	Number	Percent	Number	Percent	Number	Percent
1997	53,554	100.0	41,643	77.8	11,418	21.3	443	0.83	42	0.08	8	0.01
1998	53,629	100.0	41,853	78.0	11,229	20.9	485	0.90	52	0.10	10	0.02
1999	55,182	100.0	42,814	77.6	11,726	21.2	556	1.01	67	0.12	19	0.03
2000	56,095	100.0	43,711	77.9	11,714	20.9	594	1.06	54	0.10	22	0.04
2001	55,849	100.0	43,454	77.8	11,653	20.9	633	1.13	45	0.08	64	0.11
2002	56,952	100.0	44,545	78.2	11,684	20.5	673	1.18	38	0.07	12	0.02
2003	57,834	100.0	44,925	77.7	12,076	20.9	766	1.32	50	0.09	17	0.03
2004	56,312	100.0	43,735	77.7	11,747	20.9	757	1.34	54	0.10	19	0.03
2005	57,642	100.0	44,990	78.1	11,753	20.4	821	1.42	54	0.09	24	0.04
2006	57,409	100.0	44,847	78.1	11,642	20.3	842	1.47	57	0.10	21	0.04
2007	57,835	100.0	44,918	77.7	11,942	20.6	904	1.56	47	0.08	24	0.04
2008	58,730	100.0	45,808	78.0	11,868	20.2	972	1.66	67	0.11	15	0.03
2009	58,378	100.0	45,539	78.0	11,750	20.1	983	1.68	76	0.13	30	0.05
2010	58,841	100.0	45,974	78.1	11,736	19.9	1,010	1.72	79	0.13	42	0.07
2011	60,325	100.0	47,404	78.6	11,725	19.4	1,068	1.77	96	0.16	32	0.05

TABLE 2
RESIDENT TEENAGE DEATHS BY RACE OF DECEDENT
WITH PERCENTS RACE OF TEENAGE DEATHS
VIRGINIA, 1997-2011

	ALL RACES		WHITE RACE		BLACK RACE		ASIAN & PACIFIC		NATIVE AMERICAN		OTHER RACES	
YEAR	Number	Percent	Number	Percent	Number	Percent	Number	Percent	Number	Percent	Number	Percent
1997	452	100.0	290	64.2	152	33.6	9	1.99	1	0.22		
1998	389	100.0	259	66.6	118	30.3	12	3.08				
1999	392	100.0	248	63.3	130	33.2	11	2.81			3	0.77
2000	414	100.0	272	65.7	129	31.2	12	2.90			1	0.24
2001	366	100.0	233	63.7	126	34.4	7	1.91				
2002	395	100.0	259	65.6	123	31.1	12	3.04	1	0.25		
2003	392	100.0	264	67.3	118	30.1	9	2.30	1	0.26		
2004	389	100.0	268	68.9	113	29.0	7	1.80	1	0.26		
2005	391	100.0	262	67.0	122	31.2	6	1.53	1	0.26		
2006	378	100.0	256	67.7	113	29.9	9	2.38				
2007	367	100.0	233	63.5	122	33.2	12	3.27				
2008	408	100.0	278	68.1	120	29.4	9	2.21	1	0.25		
2009	273	100.0	182	66.7	83	30.4	7	2.56			1	0.37
2010	290	100.0	201	69.3	80	27.6	7	2.41	1	0.34	1	0.34
2011	304	100.0	201	66.1	91	29.9	8	2.63	3	0.99	1	0.33

TABLE 3
RESIDENT HISPANIC DEATHS BY RACE OF DECEDENT
WITH PERCENTS RACE OF HISPANIC DEATHS
VIRGINIA, 1997-2011

	ALL RACES		WHITE RACE		BLACK RACE		ASIAN & PACIFIC		NATIVE AMERICAN		OTHER RACES	
YEAR	Number	Percent	Number	Percent	Number	Percent	Number	Percent	Number	Percent	Number	Percent
1997	373	100.0	339	90.9	23	6.2	9	2.41			2	0.54
1998	434	100.0	393	90.6	32	7.4	6	1.38	1	0.23	2	0.46
1999	472	100.0	428	90.7	34	7.2	4	0.85	1	0.21	5	1.06
2000	520	100.0	473	91.0	32	6.2	7	1.35	2	0.38	6	1.15
2001	579	100.0	497	85.8	39	6.7	15	2.59			28	4.84
2002	681	100.0	613	90.0	52	7.6	14	2.06			2	0.29
2003	695	100.0	649	93.4	36	5.2	4	0.58			6	0.86
2004	692	100.0	647	93.5	32	4.6	7	1.01	1	0.14	5	0.72
2005	725	100.0	672	92.7	29	4.0	12	1.66	1	0.14	11	1.52
2006	766	100.0	726	94.8	27	3.5	8	1.04			5	0.65
2007	815	100.0	764	93.7	35	4.3	9	1.10	2	0.25	5	0.61
2008	877	100.0	827	94.3	38	4.3	7	0.80	1	0.11	4	0.46
2009	837	100.0	774	92.5	46	5.5	9	1.08	1	0.12	7	0.84
2010	934	100.0	853	91.3	55	5.9	11	1.18	2	0.21	13	1.39
2011	887	100.0	827	93.2	38	4.3	8	0.90	2	0.23	12	1.35

TABLE 4
RESIDENT TOTAL DEATHS BY MONTH OF DEATH
BY RACE AND SEX OF DECEDENT
VIRGINIA, 2011

TOTAL DEATHS	ALL RACES			WHITE RACE		BLACK RACE		ALL OTHER RACES	
PER MONTH	TOTAL	MALE	FEMALE	MALE	FEMALE	MALE	FEMALE	MALE	FEMALE
MONTH OF YEAR	60,325	29,757	30,568	23,236	24,168	5,871	5,854	650	546
January	5,743	2,785	2,958	2,176	2,353	557	551	52	54
February	5,239	2,545	2,694	1,990	2,148	495	495	60	51
March	5,381	2,635	2,746	2,081	2,158	496	538	58	50
April	4,862	2,438	2,424	1,913	1,945	466	445	59	34
May	4,898	2,458	2,440	1,932	1,929	478	466	48	45
June	4,724	2,334	2,390	1,844	1,890	445	459	45	41
July	4,813	2,357	2,456	1,813	1,916	485	492	59	48
August	4,856	2,415	2,441	1,847	1,930	498	466	70	45
September	4,659	2,293	2,366	1,793	1,884	467	448	33	34
October	5,112	2,542	2,570	1,972	2,020	517	496	53	54
November	4,936	2,419	2,517	1,903	1,984	452	490	64	43
December	5,102	2,536	2,566	1,972	2,011	515	508	49	47
DAILY AVERAGE	165	82	84	64	66	16	16	1.8	1.5
January	185	90	95	70	76	18	18	1.7	1.7
February	187	91	96	71	77	18	18	2.1	1.8
March	174	85	89	67	70	16	17	1.9	1.6
April	162	81	81	64	65	16	15	2.0	1.1
May	158	79	79	62	62	15	15	1.5	1.5
June	157	78	80	61	63	15	15	1.5	1.4
July	155	76	79	58	62	16	16	1.9	1.5
August	157	78	79	60	62	16	15	2.3	1.5
September	155	76	79	60	63	16	15	1.1	1.1
October	165	82	83	64	65	17	16	1.7	1.7
November	165	81	84	63	66	15	16	2.1	1.4
December	165	82	83	64	65	17	16	1.6	1.5

TABLE 5
RESIDENT TEENAGE DEATHS BY MONTH OF DEATH
BY RACE AND SEX OF DECEDENT
VIRGINIA, 2011

TEENAGE DEATHS	ALL RACES			WHITE RACE		BLACK RACE		ALL OTHER RACES	
PER MONTH	TOTAL	MALE	FEMALE	MALE	FEMALE	MALE	FEMALE	MALE	FEMALE
MONTH OF YEAR	304	202	102	131	70	62	29	9	3
January	25	15	10	11	8	3	2	1	
February	26	13	13	9	9	3	2	1	2
March	22	17	5	12	4	5	1		
April	31	17	14	11	12	5	2	1	
May	29	22	7	16	6	5	1	1	
June	24	16	8	11	2	4	6	1	
July	24	12	12	8	6	3	6	1	
August	31	18	13	9	10	7	3	2	
September	20	14	6	8	5	6	1		
October	29	26	3	18	1	7	2	1	
November	22	17	5	10	4	7			1
December	21	15	6	8	3	7	3		

TABLE 6
RESIDENT TOTAL DEATHS BY AGE AND RACE OF DECEDENT
WITH PERCENTAGES TO SELECTED BASES
AND RATES PER 100,000 POPULATION
VIRGINIA, 2011

RACE OF DECEDENT	TOTAL DEATHS	AGE OF DECEDENT 00-04	05-14	15-24	25-34	35-44	45-54	55-64	65-74	75 UP	UNK
NUMBER OF RESIDENT DEATHS											
Total	60,325	780	139	711	984	1,611	4,498	7,840	10,491	33,267	4
White	47,404	423	88	466	654	1,126	3,136	5,627	8,102	27,781	1
Black	11,725	313	45	222	297	430	1,233	2,039	2,163	4,980	3
Other	1,196	44	6	23	33	55	129	174	226	506	
PERCENTS AGE SPECIFIC DEATHS OF TOTAL RACE DEATHS											
Total	100.0	1.3	0.2	1.2	1.6	2.7	7.5	13.0	17.4	55.1	0.0
White	100.0	0.9	0.2	1.0	1.4	2.4	6.6	11.9	17.1	58.6	0.0
Black	100.0	2.7	0.4	1.9	2.5	3.7	10.5	17.4	18.4	42.5	0.0
Other	100.0	3.7	0.5	1.9	2.8	4.6	10.8	14.5	18.9	42.3	
PERCENTS RACE DEATHS OF TOTAL AGE SPECIFIC DEATHS											
Total	100.0	100.0	100.0	100.0	100.0	100.0	100.0	100.0	100.0	100.0	100.0
White	78.6	54.2	63.3	65.5	66.5	69.9	69.7	71.8	77.2	83.5	25.0
Black	19.4	40.1	32.4	31.2	30.2	26.7	27.4	26.0	20.6	15.0	75.0
Other	2.0	5.6	4.3	3.2	3.4	3.4	2.9	2.2	2.2	1.5	
RATES PER 100,000 POPULATION BY RACE OF DECEDENT											
Total	745.1	152.9	13.5	63.0	87.9	147.3	371.9	787.7	1,829.9	7,599.2	NA
White	807.0	122.8	12.4	59.7	82.8	144.6	352.2	734.6	1,772.8	7,738.9	NA
Black	704.5	252.6	18.5	81.2	128.0	199.1	505.5	1,146.0	2,424.7	7,664.8	NA
Other	214.2	105.4	7.7	30.9	33.9	55.4	171.6	339.0	834.9	3,661.9	NA

TABLE 7
RESIDENT HISPANIC DEATHS BY AGE AND RACE OF DECEDENT
WITH PERCENTAGES TO SELECTED BASES
AND RATES PER 100,000 POPULATION
VIRGINIA, 2011

RACE OF DECEDENT	TOTAL DEATHS	AGE OF DECEDENT 00-04	05-14	15-24	25-34	35-44	45-54	55-64	65-74	75 UP	UNK
NUMBER OF HISPANIC DEATHS											
Total	887	96	15	40	62	70	99	99	124	282	
White	827	88	13	38	60	66	90	93	115	264	
Black	38	6	1	1	1	1	5	3	7	13	
Other	22	2	1	1	1	3	4	3	2	5	
PERCENTS AGE SPECIFIC DEATHS OF TOTAL RACE DEATHS											
Total	100.0	10.8	1.7	4.5	7.0	7.9	11.2	11.2	14.0	31.8	
White	100.0	10.6	1.6	4.6	7.3	8.0	10.9	11.2	13.9	31.9	
Black	100.0	15.8	2.6	2.6	2.6	2.6	13.2	7.9	18.4	34.2	
Other	100.0	9.1	4.5	4.5	4.5	13.6	18.2	13.6	9.1	22.7	
PERCENTS RACE DEATHS OF TOTAL AGE SPECIFIC DEATHS											
Total	1.5	12.3	10.8	5.6	6.3	4.3	2.2	1.3	1.2	0.8	
White	1.4	11.3	9.4	5.3	6.1	4.1	2.0	1.2	1.1	0.8	
Black	0.1	0.8	0.7	0.1	0.1	0.1	0.1	0.0	0.1	0.0	
Other	0.0	0.3	0.7	0.1	0.1	0.2	0.1	0.0	0.0	0.0	
RATES PER 100,000 POPULATION BY RACE OF DECEDENT											
Total	134.2	135.4	13.2	35.7	46.4	66.5	142.2	291.2	878.8	3,573.2	NA
White	146.5	149.0	13.7	40.4	52.4	71.8	147.4	310.9	917.0	3,774.7	NA
Black	64.9	79.4	8.4	8.9	8.8	13.7	100.9	119.8	725.4	2,073.4	NA
Other	58.6	46.6	14.6	15.3	12.8	49.7	111.5	190.0	331.1	1,845.0	NA

TABLE 8
RESIDENT TEENAGE DEATHS BY AGE AND RACE OF DECEDENT
WITH PERCENTAGES TO SELECTED BASES
VIRGINIA, 2011

RACE OF DECEDENT	TOTAL DEATHS	AGE OF DECEDENT									
		10	11	12	13	14	15	16	17	18	19
NUMBER OF TEENAGE DEATHS											
Total Deaths	304	8	14	8	18	14	27	28	50	51	86
White	201	5	7	8	13	8	17	18	37	31	57
Black	91	3	7		4	6	8	9	12	17	25
Other	12				1		2	1	1	3	4
All Hispanic	23	1	1		2	1	1	3	3	5	6
PERCENTS AGE OF TOTAL RACE DEATHS											
Total Deaths	100.0	2.6	4.6	2.6	5.9	4.6	8.9	9.2	16.4	16.8	28.3
White	100.0	2.5	3.5	4.0	6.5	4.0	8.5	9.0	18.4	15.4	28.4
Black	100.0	3.3	7.7		4.4	6.6	8.8	9.9	13.2	18.7	27.5
Other	100.0				8.3		16.7	8.3	8.3	25.0	33.3
All Hispanic	100.0	4.3	4.3		8.7	4.3	4.3	13.0	13.0	21.7	26.1
PERCENTS RACE OF TOTAL AGE DEATHS											
Total Deaths	100.0	100.0	100.0	100.0	100.0	100.0	100.0	100.0	100.0	100.0	100.0
White	66.1	62.5	50.0	100.0	72.2	57.1	63.0	64.3	74.0	60.8	66.3
Black	29.9	37.5	50.0		22.2	42.9	29.6	32.1	24.0	33.3	29.1
Other	3.9				5.6		7.4	3.6	2.0	5.9	4.7
All Hispanic	7.6	12.5	7.1		11.1	7.1	3.7	10.7	6.0	9.8	7.0

TABLE 9
RESIDENT TEENAGE DEATHS BY AGE AND LEADING CAUSES OF DEATH
WITH PERCENTAGES TO SELECTED BASES
VIRGINIA, 2011

CAUSE OF DEATH	TOTAL DEATHS	AGE OF DECEDENT									
		10	11	12	13	14	15	16	17	18	19
NUMBER OF TEENAGE DEATHS											
Total Deaths	304	8	14	8	18	14	27	28	50	51	86
Accidents	119	2	5	4	5	7	10	10	19	22	35
Homicide/Legal	31	1	1		1		1	2	3	6	16
Suicide	49				2	2	7	4	14	8	12
Malignancies	29	2	3	1	1		4	5	4	5	4
Cardiovascular	14	1	1	1	1	1	1	3	1	3	1
Other Natural	60	2	3	2	8	4	4	4	8	7	18
Other External	2		1						1		
PERCENTS AGE OF CAUSE OF DEATH											
Total Deaths	100.0	2.6	4.6	2.6	5.9	4.6	8.9	9.2	16.4	16.8	28.3
Accidents	100.0	1.7	4.2	3.4	4.2	5.9	8.4	8.4	16.0	18.5	29.4
Homicide/Legal	100.0	3.2	3.2		3.2		3.2	6.5	9.7	19.4	51.6
Suicide	100.0				4.1	4.1	14.3	8.2	28.6	16.3	24.5
Malignancies	100.0	6.9	10.3	3.4	3.4		13.8	17.2	13.8	17.2	13.8
Cardiovascular	100.0	7.1	7.1	7.1	7.1	7.1	7.1	21.4	7.1	21.4	7.1
Other Natural	100.0	3.3	5.0	3.3	13.3	6.7	6.7	6.7	13.3	11.7	30.0
Other External	100.0		50.0						50.0		
PERCENTS CAUSE OF TOTAL AGE DEATHS											
Total Deaths	100.0	100.0	100.0	100.0	100.0	100.0	100.0	100.0	100.0	100.0	100.0
Accidents	39.1	25.0	35.7	50.0	27.8	50.0	37.0	35.7	38.0	43.1	40.7
Homicide/Legal	10.2	12.5	7.1		5.6		3.7	7.1	6.0	11.8	18.6
Suicide	16.1				11.1	14.3	25.9	14.3	28.0	15.7	14.0
Malignancies	9.5	25.0	21.4	12.5	5.6		14.8	17.9	8.0	9.8	4.7
Cardiovascular	4.6	12.5	7.1	12.5	5.6	7.1	3.7	10.7	2.0	5.9	1.2
Other Natural	19.7	25.0	21.4	25.0	44.4	28.6	14.8	14.3	16.0	13.7	20.9
Other External	0.7		7.1						2.0		

TABLE 10
FIVE LEADING CAUSES OF DEATH IN SPECIFIED AGE GROUPS BY RACE
WITH PERCENTS OF TOTAL DEATHS
VIRGINIA, 2011

LEADING CAUSES OF DEATH		TOTAL		WHITE		BLACK		OTHER	
BY AGE AT DEATH		Number	Percent	Number	Percent	Number	Percent	Number	Percent
Total Deaths	All Causes	60,325	100.0	47,404	100.0	11,725	100.0	1,196	100.0
Malignant Neoplasms ..... (C00-C97)		14,261	23.6	11,145	23.5	2,777	23.7	339	28.3
Diseases of Heart ..... (I00-I09,I11,I13,120-I51)		13,201	21.9	10,364	21.9	2,593	22.1	244	20.4
Cerebrovascular Diseases ..... (I60-I69)		3,327	5.5	2,487	5.2	745	6.4	95	7.9
Chronic Lower Respiratory Diseases ..... (J40-J47)		3,097	5.1	2,733	5.8	340	2.9	24	2.0
Unintentional Injury (Accidents) . (V01-X59,Y85-Y86)		2,726	4.5	2,227	4.7	428	3.7	71	5.9
All Other Causes		23,713	39.3	18,448	38.9	4,842	41.3	423	35.4
Under 1 Year	All Causes	685	100.0	361	100.0	282	100.0	42	100.0
Certain Conditions in the Perinatal Period (P00-P96)		346	50.5	155	42.9	167	59.2	24	57.1
Congenital Malformations and Abnormalities (Q00-Q99)		147	21.5	96	26.6	44	15.6	7	16.7
Unintentional Injury (Accidents) . (V01-X59,Y85-Y86)		20	2.9	8	2.2	11	3.9	1	2.4
Diseases of Heart ..... (I00-I09,I11,I13,120-I51)		11	1.6	9	2.5	2	0.7		
Assault (Homicide) ..... (X85-Y09,Y87.1)		10	1.5	8	2.2	2	0.7		
All Other Causes		151	22.0	85	23.5	56	19.9	10	23.8
1-4 Years	All Causes	95	100.0	62	100.0	31	100.0	2	100.0
Unintentional Injury (Accidents) . (V01-X59,Y85-Y86)		22	23.2	16	25.8	6	19.4		
Congenital Malformations and Abnormalities (Q00-Q99)		13	13.7	8	12.9	4	12.9	1	50.0
Diseases of Heart ..... (I00-I09,I11,I13,120-I51)		8	8.4	4	6.5	4	12.9		
Malignant Neoplasms ..... (C00-C97)		8	8.4	6	9.7	2	6.5		
Assault (Homicide) ..... (X85-Y09,Y87.1)		7	7.4	5	8.1	2	6.5		
All Other Causes		37	38.9	23	37.1	13	41.9	1	50.0
5-14 Years	All Causes	139	100.0	88	100.0	45	100.0	6	100.0
Unintentional Injury (Accidents) . (V01-X59,Y85-Y86)		43	30.9	29	33.0	13	28.9	1	16.7
Malignant Neoplasms ..... (C00-C97)		19	13.7	15	17.0	3	6.7	1	16.7
Diseases of Heart ..... (I00-I09,I11,I13,120-I51)		8	5.8	6	6.8	2	4.4		
Benign Neoplasms and Unspecified Neoplasms ... (D00-D48)		2	1.4			2	4.4		
Cerebrovascular Diseases ..... (I60-I69)		1	0.7	1	1.1				
All Other Causes		66	47.5	37	42.0	25	55.6	4	66.7
15-24 Years	All Causes	711	100.0	466	100.0	222	100.0	23	100.0
Unintentional Injury (Accidents) . (V01-X59,Y85-Y86)		298	41.9	234	50.2	54	24.3	10	43.5
Intentional Self-Harm (Suicide) .... (X60-X84,Y87.0)		136	19.1	114	24.5	18	8.1	4	17.4
Assault (Homicide) ..... (X85-Y09,Y87.1)		83	11.7	9	1.9	72	32.4	2	8.7
Malignant Neoplasms ..... (C00-C97)		42	5.9	27	5.8	13	5.9	2	8.7
Diseases of Heart ..... (I00-I09,I11,I13,120-I51)		29	4.1	14	3.0	15	6.8		
All Other Causes		123	17.3	68	14.6	50	22.5	5	21.7
25-34 Years	All Causes	984	100.0	654	100.0	297	100.0	33	100.0
Unintentional Injury (Accidents) . (V01-X59,Y85-Y86)		317	32.2	253	38.7	57	19.2	7	21.2
Intentional Self-Harm (Suicide) .... (X60-X84,Y87.0)		152	15.4	123	18.8	21	7.1	8	24.2
Malignant Neoplasms ..... (C00-C97)		87	8.8	57	8.7	25	8.4	5	15.2
Assault (Homicide) ..... (X85-Y09,Y87.1)		77	7.8	20	3.1	54	18.2	3	9.1
Diseases of Heart ..... (I00-I09,I11,I13,120-I51)		69	7.0	39	6.0	27	9.1	3	9.1
All Other Causes		282	28.7	162	24.8	113	38.0	7	21.2
35-44 Years	All Causes	1,611	100.0	1,126	100.0	430	100.0	55	100.0
Unintentional Injury (Accidents) . (V01-X59,Y85-Y86)		322	20.0	263	23.4	49	11.4	10	18.2
Malignant Neoplasms ..... (C00-C97)		282	17.5	196	17.4	63	14.7	23	41.8
Diseases of Heart ..... (I00-I09,I11,I13,120-I51)		261	16.2	162	14.4	93	21.6	6	10.9
Intentional Self-Harm (Suicide) .... (X60-X84,Y87.0)		162	10.1	147	13.1	13	3.0	2	3.6
Assault (Homicide) ..... (X85-Y09,Y87.1)		52	3.2	27	2.4	23	5.3	2	3.6
All Other Causes		532	33.0	331	29.4	189	44.0	12	21.8
45-54 Years	All Causes	4,498	100.0	3,136	100.0	1,233	100.0	129	100.0
Malignant Neoplasms ..... (C00-C97)		1,319	29.3	921	29.4	343	27.8	55	42.6
Diseases of Heart ..... (I00-I09,I11,I13,120-I51)		873	19.4	552	17.6	290	23.5	31	24.0
Unintentional Injury (Accidents) . (V01-X59,Y85-Y86)		404	9.0	326	10.4	69	5.6	9	7.0
Intentional Self-Harm (Suicide) .... (X60-X84,Y87.0)		242	5.4	221	7.0	15	1.2	6	4.7
Chronic Liver Disease and Cirrhosis ..... (K70,K73-K74)		176	3.9	137	4.4	36	2.9	3	2.3
All Other Causes		1,484	33.0	979	31.2	480	38.9	25	19.4
55-64 Years	All Causes	7,840	100.0	5,627	100.0	2,039	100.0	174	100.0
Malignant Neoplasms ..... (C00-C97)		2,802	35.7	2,077	36.9	652	32.0	73	42.0
Diseases of Heart ..... (I00-I09,I11,I13,120-I51)		1,598	20.4	1,117	19.9	442	21.7	39	22.4
Chronic Lower Respiratory Diseases ..... (J40-J47)		335	4.3	283	5.0	51	2.5	1	0.6
Diabetes Mellitus .... (E10-E14)		322	4.1	210	3.7	106	5.2	6	3.4
Cerebrovascular Diseases ..... (I60-I69)		298	3.8	163	2.9	122	6.0	13	7.5
All Other Causes		2,485	31.7	1,777	31.6	666	32.7	42	24.1
65-74 Years	All Causes	10,491	100.0	8,102	100.0	2,163	100.0	226	100.0
Malignant Neoplasms ..... (C00-C97)		3,826	36.5	3,033	37.4	712	32.9	81	35.8
Diseases of Heart ..... (I00-I09,I11,I13,120-I51)		2,123	20.2	1,573	19.4	506	23.4	44	19.5
Chronic Lower Respiratory Diseases ..... (J40-J47)		746	7.1	655	8.1	85	3.9	6	2.7
Cerebrovascular Diseases ..... (I60-I69)		451	4.3	298	3.7	134	6.2	19	8.4
Diabetes Mellitus ..... (E10-E14)		332	3.2	222	2.7	103	4.8	7	3.1
All Other Causes		3,013	28.7	2,321	28.6	623	28.8	69	30.5
75 and Over	All Causes	33,267	100.0	27,781	100.0	4,980	100.0	506	100.0
Diseases of Heart ..... (I00-I09,I11,I13,120-I51)		8,221	24.7	6,888	24.8	1,212	24.3	121	23.9
Malignant Neoplasms ..... (C00-C97)		5,869	17.6	4,809	17.3	961	19.3	99	19.6
Cerebrovascular Diseases ..... (I60-I69)		2,359	7.1	1,911	6.9	396	8.0	52	10.3
Chronic Lower Respiratory Diseases ..... (J40-J47)		1,878	5.6	1,684	6.1	178	3.6	16	3.2
Alzheimer's Disease ..... (G30)		1,693	5.1	1,484	5.3	199	4.0	10	2.0
All Other Causes		13,247	39.8	11,005	39.6	2,034	40.8	208	41.1
Age Unknown	All Causes	4		1		3			

TABLE 10
FIVE LEADING CAUSES OF DEATH IN SPECIFIED AGE GROUPS BY RACE
WITH AGE SPECIFIC RATES PER 100,000 POPULATION
VIRGINIA, 2011

LEADING CAUSES OF DEATH		TOTAL		WHITE		BLACK		OTHER	
BY AGE AT DEATH		Number	Rate	Number	Rate	Number	Rate	Number	Rate
Total Deaths	All Causes	60,325	745.1	47,404	807.0	11,725	704.5	1,196	214.2
Malignant Neoplasms ..... (C00-C97)		14,261	176.1	11,145	189.7	2,777	166.9	339	60.7
Diseases of Heart ..... (I00-I09,I11,I13,120-I51)		13,201	163.0	10,364	176.4	2,593	155.8	244	43.7
Cerebrovascular Diseases ..... (I60-I69)		3,327	41.1	2,487	42.3	745	44.8	95	17.0
Chronic Lower Respiratory Diseases ..... (J40-J47)		3,097	38.3	2,733	46.5	340	20.4	24	4.3
Unintentional Injury (Accidents) . (V01-X59,Y85-Y86)		2,726	33.7	2,227	37.9	428	25.7	71	12.7
All Other Causes		23,713	292.9	18,448	314.1	4,842	290.9	423	75.7
Under 1 Year	All Causes	685	675.2	361	537.2	282	1,085.5	42	507.7
Certain Conditions in the Perinatal Period (P00-P96)		346	341.1	155	230.7	167	642.9	24	290.1
Congenital Malformations and Abnormalities (Q00-Q99)		147	144.9	96	142.9	44	169.4	7	84.6
Unintentional Injury (Accidents) . (V01-X59,Y85-Y86)		20	19.7	8	11.9	11	42.3	1	12.1
Diseases of Heart ..... (I00-I09,I11,I13,120-I51)		11	10.8	9	13.4	2	7.7		
Assault (Homicide) ..... (X85-Y09,Y87.1)		10	9.9	8	11.9	2	7.7		
All Other Causes		151	148.8	85	126.5	56	215.6	10	120.9
1-4 Years	All Causes	95	23.2	62	22.4	31	31.7	2	6.0
Unintentional Injury (Accidents) . (V01-X59,Y85-Y86)		22	5.4	16	5.8	6	6.1		
Congenital Malformations and Abnormalities (Q00-Q99)		13	3.2	8	2.9	4	4.1	1	3.0
Diseases of Heart ..... (I00-I09,I11,I13,120-I51)		8	2.0	4	1.4	4	4.1		
Malignant Neoplasms ..... (C00-C97)		8	2.0	6	2.2	2	2.0		
Assault (Homicide) ..... (X85-Y09,Y87.1)		7	1.7	5	1.8	2	2.0		
All Other Causes		37	9.1	23	8.3	13	13.3	1	3.0
5-14 Years	All Causes	139	13.5	88	12.4	45	18.5	6	7.7
Unintentional Injury (Accidents) . (V01-X59,Y85-Y86)		43	4.2	29	4.1	13	5.3	1	1.3
Malignant Neoplasms ..... (C00-C97)		19	1.8	15	2.1	3	1.2	1	1.3
Diseases of Heart ..... (I00-I09,I11,I13,120-I51)		8	0.8	6	0.8	2	0.8		
Benign Neoplasms and Unspecified Neoplasms ... (D00-D48)		2	0.2			2	0.8		
Cerebrovascular Diseases ..... (I60-I69)		1	0.1	1	0.1				
All Other Causes		66	6.4	37	5.2	25	10.3	4	5.1
15-24 Years	All Causes	711	63.0	466	59.7	222	81.2	23	30.9
Unintentional Injury (Accidents) . (V01-X59,Y85-Y86)		298	26.4	234	30.0	54	19.8	10	13.4
Intentional Self-Harm (Suicide) .... (X60-X84,Y87.0)		136	12.1	114	14.6	18	6.6	4	5.4
Assault (Homicide) ..... (X85-Y09,Y87.1)		83	7.4	9	1.2	72	26.3	2	2.7
Malignant Neoplasms ..... (C00-C97)		42	3.7	27	3.5	13	4.8	2	2.7
Diseases of Heart ..... (I00-I09,I11,I13,120-I51)		29	2.6	14	1.8	15	5.5		
All Other Causes		123	10.9	68	8.7	50	18.3	5	6.7
25-34 Years	All Causes	984	87.9	654	82.8	297	128.0	33	33.9
Unintentional Injury (Accidents) . (V01-X59,Y85-Y86)		317	28.3	253	32.0	57	24.6	7	7.2
Intentional Self-Harm (Suicide) .... (X60-X84,Y87.0)		152	13.6	123	15.6	21	9.1	8	8.2
Malignant Neoplasms ..... (C00-C97)		87	7.8	57	7.2	25	10.8	5	5.1
Assault (Homicide) ..... (X85-Y09,Y87.1)		77	6.9	20	2.5	54	23.3	3	3.1
Diseases of Heart ..... (I00-I09,I11,I13,120-I51)		69	6.2	39	4.9	27	11.6	3	3.1
All Other Causes		282	25.2	162	20.5	113	48.7	7	7.2
35-44 Years	All Causes	1,611	147.3	1,126	144.6	430	199.1	55	55.4
Unintentional Injury (Accidents) . (V01-X59,Y85-Y86)		322	29.4	263	33.8	49	22.7	10	10.1
Malignant Neoplasms ..... (C00-C97)		282	25.8	196	25.2	63	29.2	23	23.2
Diseases of Heart ..... (I00-I09,I11,I13,120-I51)		261	23.9	162	20.8	93	43.1	6	6.0
Intentional Self-Harm (Suicide) .... (X60-X84,Y87.0)		162	14.8	147	18.9	13	6.0	2	2.0
Assault (Homicide) ..... (X85-Y09,Y87.1)		52	4.8	27	3.5	23	10.7	2	2.0
All Other Causes		532	48.6	331	42.5	189	87.5	12	12.1
45-54 Years	All Causes	4,498	371.9	3,136	352.2	1,233	505.5	129	171.6
Malignant Neoplasms ..... (C00-C97)		1,319	109.1	921	103.4	343	140.6	55	73.2
Diseases of Heart ..... (I00-I09,I11,I13,120-I51)		873	72.2	552	62.0	290	118.9	31	41.2
Unintentional Injury (Accidents) . (V01-X59,Y85-Y86)		404	33.4	326	36.6	69	28.3	9	12.0
Intentional Self-Harm (Suicide) .... (X60-X84,Y87.0)		242	20.0	221	24.8	15	6.1	6	8.0
Chronic Liver Disease and Cirrhosis ..... (K70,K73-K74)		176	14.6	137	15.4	36	14.8	3	4.0
All Other Causes		1,484	122.7	979	110.0	480	196.8	25	33.3
55-64 Years	All Causes	7,840	787.7	5,627	734.6	2,039	1,146.0	174	339.0
Malignant Neoplasms ..... (C00-C97)		2,802	281.5	2,077	271.1	652	366.4	73	142.2
Diseases of Heart ..... (I00-I09,I11,I13,120-I51)		1,598	160.6	1,117	145.8	442	248.4	39	76.0
Chronic Lower Respiratory Diseases ..... (J40-J47)		335	33.7	283	36.9	51	28.7	1	1.9
Diabetes Mellitus .... (E10-E14)		322	32.4	210	27.4	106	59.6	6	11.7
Cerebrovascular Diseases ..... (I60-I69)		298	29.9	163	21.3	122	68.6	13	25.3
All Other Causes		2,485	249.7	1,777	232.0	666	374.3	42	81.8
65-74 Years	All Causes	10,491	1,829.9	8,102	1,772.8	2,163	2,424.7	226	834.9
Malignant Neoplasms ..... (C00-C97)		3,826	667.4	3,033	663.6	712	798.2	81	299.2
Diseases of Heart ..... (I00-I09,I11,I13,120-I51)		2,123	370.3	1,573	344.2	506	567.2	44	162.6
Chronic Lower Respiratory Diseases ..... (J40-J47)		746	130.1	655	143.3	85	95.3	6	22.2
Cerebrovascular Diseases ..... (I60-I69)		451	78.7	298	65.2	134	150.2	19	70.2
Diabetes Mellitus ..... (E10-E14)		332	57.9	222	48.6	103	115.5	7	25.9
All Other Causes		3,013	525.6	2,321	507.9	623	698.4	69	254.9
75 and Over	All Causes	33,267	7,599.2	27,781	7,738.9	4,980	7,664.8	506	3,661.9
Diseases of Heart ..... (I00-I09,I11,I13,120-I51)		8,221	1,877.9	6,888	1,918.8	1,212	1,865.4	121	875.7
Malignant Neoplasms ..... (C00-C97)		5,869	1,340.7	4,809	1,339.6	961	1,479.1	99	716.5
Cerebrovascular Diseases ..... (I60-I69)		2,359	538.9	1,911	532.3	396	609.5	52	376.3
Chronic Lower Respiratory Diseases ..... (J40-J47)		1,878	429.0	1,684	469.1	178	274.0	16	115.8
Alzheimer's Disease ..... (G30)		1,693	386.7	1,484	413.4	199	306.3	10	72.4
All Other Causes		13,247	3,026.0	11,005	3,065.6	2,034	3,130.6	208	1,505.3
Age Unknown	All Causes	4		1		3			

TABLE 11
RESIDENT TOTAL DEATHS BY RACE OF DECEDENT
WITH RATES PER 100,000 POPULATION
VIRGINIA, 1997-2011

	ALL RACES		WHITE RACE		BLACK RACE		ALL OTHER RACES	
YEAR	Number	RATE	Number	RATE	Number	RATE	Number	RATE
1997	53,554	800.6	41,643	808.2	11,418	855.8	493	243.2
1998	53,629	793.5	41,853	804.5	11,229	831.2	547	266.4
1999	55,182	808.2	42,814	815.2	11,726	857.2	642	308.7
2000	56,095	792.5	43,711	821.0	11,714	814.2	670	212.4
2001	55,849	776.0	43,454	805.3	11,653	794.3	742	222.3
2002	56,952	780.8	44,545	816.7	11,684	784.4	723	206.6
2003	57,834	783.0	44,925	814.5	12,076	800.8	833	229.5
2004	56,312	754.8	43,735	786.9	11,747	774.1	830	215.8
2005	57,642	761.7	44,990	799.7	11,753	762.3	899	224.6
2006	57,409	751.1	44,847	791.7	11,642	747.2	920	219.0
2007	57,835	749.9	44,918	787.5	11,942	757.1	975	226.2
2008	58,730	755.9	45,808	798.1	11,868	747.5	1,054	238.5
2009	58,378	740.6	45,539	784.8	11,750	726.9	1,089	235.1
2010	58,841	735.4	45,974	789.7	11,736	715.2	1,131	210.0
2011	60,325	745.1	47,404	807.0	11,725	704.5	1,196	214.2

TABLE 12
RESIDENT TEENAGE DEATHS BY RACE OF DECEDENT
WITH RATES PER 100,000 POPULATION
VIRGINIA, 1997-2011

	ALL RACES		WHITE RACE		BLACK RACE		ALL OTHER RACES	
YEAR	Number	RATE	Number	RATE	Number	RATE	Number	RATE
1997	452	48.6	290	42.7	152	71.6	10	25.8
1998	389	41.3	259	37.6	118	54.9	12	30.3
1999	392	41.0	248	35.5	130	59.7	14	34.6
2000	414	42.2	272	39.2	129	53.4	13	29.5
2001	366	36.6	233	32.9	126	51.0	7	15.3
2002	395	38.9	259	36.2	123	48.9	13	27.6
2003	392	38.1	264	36.4	118	46.0	10	21.1
2004	389	37.5	268	36.7	113	43.9	8	16.3
2005	391	37.6	262	35.7	122	47.4	7	14.1
2006	378	36.8	256	35.5	113	44.4	9	17.4
2007	367	35.6	233	32.2	122	47.8	12	23.0
2008	408	39.8	278	38.6	120	47.3	10	19.0
2009	273	26.4	182	25.1	83	32.9	8	14.4
2010	290	27.3	201	27.5	80	30.5	9	12.9
2011	304	28.7	201	27.6	91	35.2	12	16.7

TABLE 13
RESIDENT HISPANIC DEATHS BY RACE OF DECEDENT
WITH RATES PER 100,000 POPULATION
VIRGINIA, 1997-2011

	ALL RACES		WHITE RACE		BLACK RACE		ALL OTHER RACES	
YEAR	Number	RATE	Number	RATE	Number	RATE	Number	RATE
1997	373	156.9	339	160.6	23	115.8	11	164.3
1998	434	172.6	393	176.0	32	152.2	9	127.1
1999	472	177.3	428	181.0	34	152.8	10	133.4
2000	520	157.8	473	161.6	32	116.1	15	161.6
2001	579	163.1	497	156.7	39	140.2	43	428.1
2002	681	180.1	613	180.7	52	184.6	16	151.0
2003	695	176.0	649	182.5	36	126.9	10	91.6
2004	692	162.4	647	168.0	32	109.6	13	110.1
2005	725	160.2	672	164.6	29	91.3	24	194.0
2006	766	159.7	726	166.8	27	85.3	13	102.1
2007	815	160.4	764	165.9	35	103.3	16	116.6
2008	877	165.0	827	173.0	38	100.8	12	77.0
2009	837	146.9	774	150.9	46	116.0	17	98.1
2010	934	147.8	853	158.0	55	98.6	26	72.1
2011	887	134.2	827	146.5	38	64.9	22	58.6

NOTE: Only Total Hispanic Population Estimates Were Available From the U.S. Bureau of the Census For Years Prior to 2000. The Race Ratios of the Year 2000 Total Were Used to Estimate the Race Populations For the Prior Years Rate Calculations.

TABLE 14
EIGHTEEN LEADING CAUSES OF RESIDENT DEATHS IN ORDER OF YEAR 2011 TOTAL RANKING
WITH PERCENTS OF TOTAL RESIDENT DEATHS
VIRGINIA, 1988-2011

YEAR	TOTAL RESIDENT DEATHS		MALIGNANT NEOPLASMS		DISEASES OF THE HEART		CEREBROVASCULAR DISEASES		CHRONIC LOWER RESPIRATORY DISEASES		UNINTENTIONAL INJURY		ALZHEIMER'S DISEASE		DIABETES MELLITUS		NEPHRITIS AND NEPHROSIS		INFLUENZA AND PNEUMONIA	
	Number	Percent	Number	Percent	Number	Percent	Number	Percent	Number	Percent	Number	Percent	Number	Percent	Number	Percent	Number	Percent	Number	Percent
1988	47,557	100.0	11,088	23.3	16,143	33.9	3,516	7.4	1,641	3.5	2,212	4.7	297	0.6	752	1.6	442	0.9	1,736	3.7
1989	47,094	100.0	11,252	23.9	15,756	33.5	3,309	7.0	1,685	3.6	2,196	4.7	337	0.7	788	1.7	490	1.0	1,555	3.3
1990	47,652	100.0	11,528	24.2	15,311	32.1	3,497	7.3	1,798	3.8	2,140	4.5	301	0.6	887	1.9	487	1.0	1,712	3.6
1991	49,023	100.0	11,979	24.4	15,687	32.0	3,297	6.7	2,004	4.1	2,139	4.4	337	0.7	880	1.8	567	1.2	1,706	3.5
1992	49,145	100.0	11,962	24.3	15,451	31.4	3,378	6.9	2,052	4.2	1,927	3.9	352	0.7	962	2.0	580	1.2	1,760	3.6
1993	51,022	100.0	12,290	24.1	15,867	31.1	3,626	7.1	2,192	4.3	2,027	4.0	432	0.8	1,029	2.0	665	1.3	1,888	3.7
1994	51,466	100.0	12,433	24.2	15,781	30.7	3,622	7.0	2,162	4.2	2,125	4.1	470	0.9	1,115	2.2	606	1.2	1,740	3.4
1995	52,507	100.0	12,510	23.8	15,766	30.0	3,781	7.2	2,247	4.3	2,170	4.1	520	1.0	1,159	2.2	642	1.2	1,873	3.6
1996	53,212	100.0	12,654	23.8	15,969	30.0	3,839	7.2	2,249	4.2	2,213	4.2	509	1.0	1,255	2.4	666	1.3	1,876	3.5
1997	53,554	100.0	12,849	24.0	15,547	29.0	4,010	7.5	2,383	4.4	2,305	4.3	542	1.0	1,244	2.3	732	1.4	2,031	3.8
1998	53,629	100.0	12,719	23.7	15,820	29.5	3,772	7.0	2,450	4.6	2,267	4.2	553	1.0	1,313	2.4	758	1.4	2,035	3.8
1999	55,182	100.0	13,326	24.1	15,279	27.7	4,101	7.4	2,702	4.9	2,186	4.0	913	1.7	1,483	2.7	1,038	1.9	1,597	2.9
2000	56,095	100.0	13,481	24.0	15,198	27.1	4,080	7.3	2,808	5.0	2,357	4.2	1,095	2.0	1,559	2.8	1,117	2.0	1,510	2.7
2001	55,849	100.0	13,261	23.7	14,828	26.6	4,105	7.4	2,729	4.9	2,340	4.2	1,182	2.1	1,608	2.9	1,120	2.0	1,474	2.6
2002	56,952	100.0	13,527	23.8	14,881	26.1	3,938	6.9	2,743	4.8	2,415	4.2	1,362	2.4	1,547	2.7	1,236	2.2	1,475	2.6
2003	57,834	100.0	13,696	23.7	14,690	25.4	3,915	6.8	2,966	5.1	2,559	4.4	1,462	2.5	1,582	2.7	1,236	2.1	1,540	2.7
2004	56,312	100.0	13,005	23.1	13,850	24.6	3,681	6.5	2,652	4.7	2,458	4.4	1,452	2.6	1,555	2.8	1,232	2.2	1,401	2.5
2005	57,642	100.0	13,826	24.0	14,132	24.5	3,666	6.4	2,895	5.0	2,610	4.5	1,548	2.7	1,634	2.8	1,260	2.2	1,462	2.5
2006	57,409	100.0	13,748	23.9	13,929	24.3	3,513	6.1	2,683	4.7	2,665	4.6	1,568	2.7	1,627	2.8	1,397	2.4	1,277	2.2
2007	57,835	100.0	13,910	24.1	13,750	23.8	3,197	5.5	2,760	4.8	2,881	5.0	1,693	2.9	1,498	2.6	1,434	2.5	1,223	2.1
2008	58,730	100.0	13,902	23.7	13,666	23.3	3,206	5.5	3,008	5.1	2,769	4.7	1,759	3.0	1,529	2.6	1,531	2.6	1,313	2.2
2009	58,378	100.0	14,070	24.1	13,326	22.8	3,230	5.5	3,003	5.1	2,589	4.4	1,730	3.0	1,552	2.7	1,518	2.6	1,232	2.1
2010	58,841	100.0	13,958	23.7	13,332	22.7	3,259	5.5	2,957	5.0	2,571	4.4	1,842	3.1	1,527	2.6	1,583	2.7	1,183	2.0
2011	60,325	100.0	14,261	23.6	13,201	21.9	3,327	5.5	3,097	5.1	2,726	4.5	1,800	3.0	1,628	2.7	1,425	2.4	1,404	2.3

YEAR	SEPTICEMIA		SELF-HARM (SUICIDE)		CHRONIC LIVER DISEASE		PRIMARY HYPERTENSION AND RENAL DISEASE		PNEUMONITIS DUE TO SOLIDS/LIQUIDS		PARKINSON'S DISEASE		CERTAIN CONDITIONS IN PERINATAL PERIOD		BENIGN/UNSPECIFIED NEOPLASMS		HOMICIDE AND LEGAL INTERVENTION		ALL OTHER CAUSES	
	Number	Percent	Number	Percent	Number	Percent	Number	Percent	Number	Percent	Number	Percent	Number	Percent	Number	Percent	Number	Percent	Number	Percent
1988	640	1.3	756	1.6	546	1.1	163	0.3	202	0.4	150	0.3	481	1.0	145	0.3	496	1.0	6,151	12.9
1989	593	1.3	814	1.7	501	1.1	176	0.4	201	0.4	143	0.3	527	1.1	144	0.3	519	1.1	6,108	13.0
1990	639	1.3	793	1.7	490	1.0	178	0.4	199	0.4	173	0.4	522	1.1	146	0.3	577	1.2	6,274	13.2
1991	650	1.3	784	1.6	485	1.0	211	0.4	239	0.5	195	0.4	510	1.0	180	0.4	583	1.2	6,590	13.4
1992	651	1.3	809	1.6	477	1.0	224	0.5	226	0.5	188	0.4	451	0.9	182	0.4	561	1.1	6,952	14.1
1993	700	1.4	772	1.5	495	1.0	218	0.4	222	0.4	204	0.4	404	0.8	183	0.4	553	1.1	7,255	14.2
1994	716	1.4	802	1.6	432	0.8	225	0.4	239	0.5	238	0.5	399	0.8	165	0.3	562	1.1	7,634	14.8
1995	712	1.4	809	1.5	471	0.9	272	0.5	270	0.5	260	0.5	360	0.7	215	0.4	513	1.0	7,957	15.2
1996	748	1.4	817	1.5	480	0.9	284	0.5	328	0.6	287	0.5	334	0.6	195	0.4	527	1.0	7,982	15.0
1997	791	1.5	743	1.4	496	0.9	300	0.6	355	0.7	267	0.5	368	0.7	209	0.4	509	1.0	7,873	14.7
1998	780	1.5	827	1.5	521	1.0	297	0.6	388	0.7	279	0.5	348	0.6	169	0.3	416	0.8	7,917	14.8
1999	1,091	2.0	813	1.5	522	0.9	408	0.7	490	0.9	345	0.6	373	0.7	291	0.5	432	0.8	7,792	14.1
2000	1,099	2.0	770	1.4	571	1.0	414	0.7	468	0.8	359	0.6	371	0.7	313	0.6	449	0.8	8,076	14.4
2001	1,085	1.9	787	1.4	528	0.9	397	0.7	588	1.1	372	0.7	379	0.7	306	0.5	502	0.9	8,258	14.8
2002	1,150	2.0	792	1.4	596	1.0	475	0.8	584	1.0	371	0.7	388	0.7	309	0.5	397	0.7	8,766	15.4
2003	1,268	2.2	797	1.4	601	1.0	485	0.8	542	0.9	408	0.7	419	0.7	325	0.6	458	0.8	8,885	15.4
2004	1,160	2.1	805	1.4	508	0.9	501	0.9	525	0.9	434	0.8	382	0.7	317	0.6	412	0.7	9,982	17.7
2005	1,197	2.1	860	1.5	570	1.0	548	1.0	589	1.0	415	0.7	447	0.8	347	0.6	493	0.9	9,143	15.9
2006	1,254	2.2	869	1.5	563	1.0	500	0.9	561	1.0	437	0.8	411	0.7	339	0.6	426	0.7	9,642	16.8
2007	1,353	2.3	872	1.5	606	1.0	479	0.8	533	0.9	471	0.8	462	0.8	359	0.6	416	0.7	9,938	17.2
2008	1,408	2.4	938	1.6	640	1.1	570	1.0	545	0.9	486	0.8	373	0.6	352	0.6	387	0.7	10,348	17.6
2009	1,356	2.3	960	1.6	657	1.1	553	0.9	474	0.8	484	0.8	392	0.7	349	0.6	405	0.7	10,498	18.0
2010	1,358	2.3	982	1.7	687	1.2	589	1.0	508	0.9	519	0.9	344	0.6	342	0.6	384	0.7	10,916	18.6
2011	1,372	2.3	1,052	1.7	725	1.2	569	0.9	560	0.9	546	0.9	349	0.6	348	0.6	338	0.6	11,597	19.2

NOTE: The Data for Years 1988-1998 are Based on the ICD Ninth Revision Codes. The Data for Years 1999-2011 are Based on the ICD Tenth Revision and Result in Comparability Problems.

TABLE 14
EIGHTEEN LEADING CAUSES OF RESIDENT DEATHS IN ORDER OF YEAR 2011 TOTAL RANKING
WITH PERCENTS OF TOTAL WHITE RACE DEATHS
VIRGINIA, 1988-2011

YEAR	TOTAL RESIDENT DEATHS		MALIGNANT NEOPLASMS		DISEASES OF THE HEART		CEREBROVASCULAR DISEASES		CHRONIC LOWER RESPIRATORY DISEASES		UNINTENTIONAL INJURY		ALZHEIMER'S DISEASE		DIABETES MELLITUS		NEPHRITIS AND NEPHROSIS		INFLUENZA AND PNEUMONIA	
	Number	Percent	Number	Percent	Number	Percent	Number	Percent	Number	Percent	Number	Percent	Number	Percent	Number	Percent	Number	Percent	Number	Percent
1988	36,734	100.0	8,647	23.5	12,772	34.8	2,649	7.2	1,647	4.5	1,455	4.0	264	0.7	295	0.8	492	1.3	1,450	3.9
1989	36,393	100.0	8,730	24.0	12,474	34.3	2,588	7.1	1,593	4.4	1,459	4.0	315	0.9	316	0.9	516	1.4	1,310	3.6
1990	37,075	100.0	9,061	24.4	12,246	33.0	2,697	7.3	1,646	4.4	1,582	4.3	274	0.7	322	0.9	580	1.6	1,439	3.9
1991	37,985	100.0	9,349	24.6	12,484	32.9	2,516	6.6	1,649	4.3	1,761	4.6	296	0.8	383	1.0	570	1.5	1,431	3.8
1992	38,022	100.0	9,297	24.5	12,325	32.4	2,554	6.7	1,459	3.8	1,770	4.7	315	0.8	391	1.0	653	1.7	1,456	3.8
1993	39,351	100.0	9,576	24.3	12,519	31.8	2,761	7.0	1,567	4.0	1,903	4.8	393	1.0	430	1.1	687	1.7	1,557	4.0
1994	39,880	100.0	9,707	24.3	12,579	31.5	2,762	6.9	1,602	4.0	1,892	4.7	415	1.0	409	1.0	761	1.9	1,448	3.6
1995	40,585	100.0	9,762	24.1	12,463	30.7	2,902	7.2	1,652	4.1	1,955	4.8	463	1.1	433	1.1	797	2.0	1,577	3.9
1996	41,129	100.0	9,772	23.8	12,726	30.9	2,917	7.1	1,656	4.0	1,963	4.8	462	1.1	457	1.1	845	2.1	1,560	3.8
1997	41,643	100.0	10,039	24.1	12,340	29.6	3,100	7.4	1,738	4.2	2,098	5.0	477	1.1	511	1.2	819	2.0	1,682	4.0
1998	41,853	100.0	9,971	23.8	12,558	30.0	2,913	7.0	1,755	4.2	2,141	5.1	486	1.2	496	1.2	898	2.1	1,709	4.1
1999	42,814	100.0	10,387	24.3	12,080	28.2	3,097	7.2	1,641	3.8	2,384	5.6	807	1.9	675	1.6	1,036	2.4	1,351	3.2
2000	43,711	100.0	10,477	24.0	12,043	27.6	3,140	7.2	1,885	4.3	2,443	5.6	971	2.2	756	1.7	1,049	2.4	1,265	2.9
2001	43,454	100.0	10,363	23.8	11,705	26.9	3,126	7.2	1,878	4.3	2,394	5.5	1,052	2.4	741	1.7	1,093	2.5	1,223	2.8
2002	44,545	100.0	10,573	23.7	11,854	26.6	3,026	6.8	1,929	4.3	2,428	5.5	1,206	2.7	836	1.9	1,010	2.3	1,247	2.8
2003	44,925	100.0	10,685	23.8	11,600	25.8	2,941	6.5	2,069	4.6	2,594	5.8	1,288	2.9	831	1.8	1,074	2.4	1,293	2.9
2004	43,735	100.0	10,135	23.2	10,897	24.9	2,747	6.3	1,941	4.4	2,345	5.4	1,257	2.9	819	1.9	1,026	2.3	1,144	2.6
2005	44,990	100.0	10,821	24.1	11,193	24.9	2,771	6.2	2,163	4.8	2,574	5.7	1,321	2.9	829	1.8	1,119	2.5	1,194	2.7
2006	44,847	100.0	10,791	24.1	11,036	24.6	2,643	5.9	2,162	4.8	2,403	5.4	1,386	3.1	922	2.1	1,067	2.4	1,090	2.4
2007	44,918	100.0	10,751	23.9	10,775	24.0	2,402	5.3	2,345	5.2	2,444	5.4	1,464	3.3	963	2.1	987	2.2	1,017	2.3
2008	45,808	100.0	10,883	23.8	10,710	23.4	2,368	5.2	2,656	5.8	2,284	5.0	1,520	3.3	1,037	2.3	1,044	2.3	1,073	2.3
2009	45,539	100.0	11,034	24.2	10,415	22.9	2,442	5.4	2,636	5.8	2,138	4.7	1,483	3.3	1,033	2.3	1,014	2.2	1,017	2.2
2010	45,974	100.0	10,876	23.7	10,454	22.7	2,445	5.3	2,607	5.7	2,111	4.6	1,606	3.5	1,021	2.2	1,052	2.3	968	2.1
2011	47,404	100.0	11,145	23.5	10,364	21.9	2,487	5.2	2,733	5.8	2,227	4.7	1,579	3.3	1,129	2.4	959	2.0	1,186	2.5

YEAR	SEPTICEMIA		SELF-HARM (SUICIDE)		CHRONIC LIVER DISEASE		PRIMARY HYPERTENSION AND RENAL DISEASE		PNEUMONITIS DUE TO SOLIDS/LIQUIDS		PARKINSON'S DISEASE		CERTAIN CONDITIONS IN PERINATAL PERIOD		BENIGN/UNSPECIFIED NEOPLASMS		HOMICIDE AND LEGAL INTERVENTION		ALL OTHER CAUSES	
	Number	Percent	Number	Percent	Number	Percent	Number	Percent	Number	Percent	Number	Percent	Number	Percent	Number	Percent	Number	Percent	Number	Percent
1988	442	1.2	669	1.8	429	1.2	148	0.4	84	0.2	138	0.4	210	0.6	113	0.3	245	0.7	4,585	12.5
1989	413	1.1	698	1.9	384	1.1	154	0.4	102	0.3	133	0.4	228	0.6	109	0.3	261	0.7	4,610	12.7
1990	451	1.2	700	1.9	364	1.0	151	0.4	119	0.3	160	0.4	230	0.6	105	0.3	235	0.6	4,713	12.7
1991	464	1.2	676	1.8	373	1.0	187	0.5	120	0.3	171	0.5	205	0.5	132	0.3	241	0.6	4,977	13.1
1992	454	1.2	699	1.8	380	1.0	182	0.5	137	0.4	171	0.4	208	0.5	153	0.4	203	0.5	5,215	13.7
1993	488	1.2	667	1.7	397	1.0	164	0.4	135	0.3	188	0.5	202	0.5	151	0.4	193	0.5	5,373	13.7
1994	519	1.3	691	1.7	340	0.9	191	0.5	127	0.3	220	0.6	221	0.6	130	0.3	189	0.5	5,677	14.2
1995	507	1.2	706	1.7	380	0.9	214	0.5	172	0.4	232	0.6	183	0.5	169	0.4	155	0.4	5,863	14.4
1996	530	1.3	731	1.8	384	0.9	257	0.6	171	0.4	266	0.6	203	0.5	159	0.4	155	0.4	5,915	14.4
1997	559	1.3	645	1.5	402	1.0	294	0.7	184	0.4	239	0.6	182	0.4	168	0.4	183	0.4	5,983	14.4
1998	566	1.4	738	1.8	437	1.0	314	0.8	178	0.4	257	0.6	162	0.4	121	0.3	171	0.4	5,982	14.3
1999	759	1.8	708	1.7	421	1.0	409	1.0	256	0.6	311	0.7	166	0.4	231	0.5	178	0.4	5,917	13.8
2000	747	1.7	666	1.5	449	1.0	388	0.9	262	0.6	330	0.8	203	0.5	255	0.6	182	0.4	6,200	14.2
2001	761	1.8	676	1.6	424	1.0	485	1.1	232	0.5	339	0.8	244	0.6	256	0.6	163	0.4	6,299	14.5
2002	817	1.8	684	1.5	488	1.1	465	1.0	292	0.7	331	0.7	143	0.3	242	0.5	178	0.4	6,796	15.3
2003	884	2.0	687	1.5	479	1.1	445	1.0	284	0.6	374	0.8	165	0.4	265	0.6	214	0.5	6,753	15.0
2004	797	1.8	695	1.6	401	0.9	423	1.0	310	0.7	398	0.9	143	0.3	262	0.6	188	0.4	7,807	17.9
2005	872	1.9	752	1.7	460	1.0	463	1.0	329	0.7	367	0.8	183	0.4	284	0.6	224	0.5	7,071	15.7
2006	913	2.0	764	1.7	454	1.0	440	1.0	320	0.7	382	0.9	164	0.4	269	0.6	192	0.4	7,449	16.6
2007	980	2.2	759	1.7	493	1.1	424	0.9	301	0.7	429	1.0	155	0.3	285	0.6	207	0.5	7,737	17.2
2008	1,012	2.2	796	1.7	533	1.2	367	0.8	430	0.9	436	1.0	186	0.4	289	0.6	154	0.3	8,030	17.5
2009	972	2.1	833	1.8	541	1.2	364	0.8	368	0.8	431	0.9	200	0.4	289	0.6	163	0.4	8,166	17.9
2010	980	2.1	856	1.9	568	1.2	396	0.9	424	0.9	472	1.0	144	0.3	271	0.6	159	0.3	8,564	18.6
2011	1,001	2.1	940	2.0	598	1.3	382	0.8	454	1.0	495	1.0	157	0.3	283	0.6	136	0.3	9,149	19.3

NOTE: The Data for Years 1988-1998 are Based on the ICD Ninth Revision Codes. The Data for Years 1999-2011 are Based on the ICD Tenth Revision and Result in Comparability Problems.

TABLE 14
EIGHTEEN LEADING CAUSES OF NONWHITE RACES DEATHS IN ORDER OF YEAR 2011 TOTAL RANKING WITH PERCENTS OF TOTAL NONWHITE RACES DEATHS
VIRGINIA, 1988-2011

YEAR	TOTAL RESIDENT DEATHS		MALIGNANT NEOPLASMS		DISEASES OF THE HEART		CEREBROVASCULAR DISEASES		CHRONIC LOWER RESPIRATORY DISEASES		UNINTENTIONAL INJURY		ALZHEIMER'S DISEASE		DIABETES MELLITUS		NEPHRITIS AND NEPHROSIS		INFLUENZA AND PNEUMONIA	
	Number	Percent	Number	Percent	Number	Percent	Number	Percent	Number	Percent	Number	Percent	Number	Percent	Number	Percent	Number	Percent	Number	Percent
1988	10,823	100.0	2,441	22.6	3,371	31.1	867	8.0	565	5.2	186	1.7	33	0.3	260	2.4	147	1.4	286	2.6
1989	10,701	100.0	2,522	23.6	3,282	30.7	721	6.7	603	5.6	226	2.1	22	0.2	272	2.5	174	1.6	245	2.3
1990	10,577	100.0	2,467	23.3	3,065	29.0	800	7.6	494	4.7	216	2.0	27	0.3	307	2.9	165	1.6	273	2.6
1991	11,038	100.0	2,630	23.8	3,203	29.0	781	7.1	490	4.4	243	2.2	41	0.4	310	2.8	184	1.7	275	2.5
1992	11,123	100.0	2,665	24.0	3,126	28.1	824	7.4	468	4.2	282	2.5	37	0.3	309	2.8	189	1.7	304	2.7
1993	11,671	100.0	2,714	23.3	3,348	28.7	865	7.4	460	3.9	289	2.5	39	0.3	342	2.9	235	2.0	331	2.8
1994	11,586	100.0	2,726	23.5	3,202	27.6	860	7.4	523	4.5	270	2.3	55	0.5	354	3.1	197	1.7	292	2.5
1995	11,922	100.0	2,748	23.0	3,303	27.7	879	7.4	518	4.3	292	2.4	57	0.5	362	3.0	209	1.8	296	2.5
1996	12,083	100.0	2,882	23.9	3,243	26.8	922	7.6	557	4.6	286	2.4	47	0.4	410	3.4	209	1.7	316	2.6
1997	11,911	100.0	2,810	23.6	3,207	26.9	910	7.6	567	4.8	285	2.4	65	0.5	425	3.6	221	1.9	349	2.9
1998	11,776	100.0	2,748	23.3	3,262	27.7	859	7.3	512	4.3	309	2.6	67	0.6	415	3.5	262	2.2	326	2.8
1999	12,368	100.0	2,939	23.8	3,199	25.9	1,004	8.1	545	4.4	318	2.6	106	0.9	447	3.6	363	2.9	246	2.0
2000	12,384	100.0	3,004	24.3	3,155	25.5	940	7.6	472	3.8	365	2.9	124	1.0	510	4.1	361	2.9	245	2.0
2001	12,395	100.0	2,898	23.4	3,123	25.2	979	7.9	462	3.7	335	2.7	130	1.0	515	4.2	379	3.1	251	2.0
2002	12,407	100.0	2,954	23.8	3,027	24.4	912	7.4	486	3.9	315	2.5	156	1.3	537	4.3	400	3.2	228	1.8
2003	12,909	100.0	3,011	23.3	3,090	23.9	974	7.5	490	3.8	372	2.9	174	1.3	508	3.9	405	3.1	247	1.9
2004	12,577	100.0	2,870	22.8	2,953	23.5	934	7.4	517	4.1	307	2.4	195	1.6	529	4.2	413	3.3	257	2.0
2005	12,652	100.0	3,005	23.8	2,939	23.2	895	7.1	447	3.5	321	2.5	227	1.8	515	4.1	431	3.4	268	2.1
2006	12,562	100.0	2,957	23.5	2,893	23.0	870	6.9	503	4.0	280	2.2	182	1.4	560	4.5	475	3.8	187	1.5
2007	12,917	100.0	3,159	24.5	2,975	23.0	795	6.2	536	4.1	316	2.4	229	1.8	511	4.0	471	3.6	206	1.6
2008	12,922	100.0	3,019	23.4	2,956	22.9	838	6.5	352	2.7	485	3.8	239	1.8	487	3.8	492	3.8	240	1.9
2009	12,839	100.0	3,036	23.6	2,911	22.7	788	6.1	367	2.9	451	3.5	247	1.9	519	4.0	504	3.9	215	1.7
2010	12,867	100.0	3,082	24.0	2,878	22.4	814	6.3	350	2.7	460	3.6	236	1.8	506	3.9	531	4.1	215	1.7
2011	12,921	100.0	3,116	24.1	2,837	22.0	840	6.5	364	2.8	499	3.9	221	1.7	499	3.9	466	3.6	218	1.7

YEAR	SEPTICEMIA		SELF-HARM (SUICIDE)		CHRONIC LIVER DISEASE		PRIMARY HYPERTENSION AND RENAL DISEASE		PNEUMONITIS DUE TO SOLIDS/LIQUIDS		PARKINSON'S DISEASE		CERTAIN CONDITIONS IN PERINATAL PERIOD		BENIGN/UNSPECIFIED NEOPLASMS		HOMICIDE AND LEGAL INTERVENTION		ALL OTHER CAUSES	
	Number	Percent	Number	Percent	Number	Percent	Number	Percent	Number	Percent	Number	Percent	Number	Percent	Number	Percent	Number	Percent	Number	Percent
1988	198	1.8	87	0.8	117	1.1	54	0.5	12	0.1	79	0.7	286	2.6	32	0.3	236	2.2	1,566	14.5
1989	180	1.7	116	1.1	117	1.1	47	0.4	10	0.1	74	0.7	291	2.7	35	0.3	266	2.5	1,498	14.0
1990	188	1.8	93	0.9	126	1.2	48	0.5	13	0.1	59	0.6	347	3.3	41	0.4	287	2.7	1,561	14.8
1991	186	1.7	108	1.0	112	1.0	52	0.5	24	0.2	91	0.8	378	3.4	48	0.4	269	2.4	1,613	14.6
1992	197	1.8	110	1.0	97	0.9	44	0.4	17	0.2	87	0.8	353	3.2	29	0.3	248	2.2	1,737	15.6
1993	212	1.8	105	0.9	98	0.8	58	0.5	16	0.1	83	0.7	351	3.0	32	0.3	211	1.8	1,882	16.1
1994	197	1.7	111	1.0	92	0.8	48	0.4	18	0.2	98	0.8	341	2.9	35	0.3	210	1.8	1,957	16.9
1995	205	1.7	103	0.9	91	0.8	56	0.5	28	0.2	100	0.8	330	2.8	46	0.4	205	1.7	2,094	17.6
1996	218	1.8	86	0.7	96	0.8	71	0.6	21	0.2	113	0.9	324	2.7	36	0.3	179	1.5	2,067	17.1
1997	232	1.9	98	0.8	94	0.8	61	0.5	28	0.2	116	1.0	327	2.7	41	0.3	185	1.6	1,890	15.9
1998	214	1.8	89	0.8	84	0.7	74	0.6	22	0.2	119	1.0	254	2.2	48	0.4	177	1.5	1,935	16.4
1999	332	2.7	105	0.8	101	0.8	81	0.7	34	0.3	152	1.2	266	2.2	60	0.5	195	1.6	1,875	15.2
2000	352	2.8	104	0.8	122	1.0	80	0.6	29	0.2	152	1.2	246	2.0	58	0.5	189	1.5	1,876	15.1
2001	324	2.6	111	0.9	104	0.8	103	0.8	33	0.3	165	1.3	258	2.1	50	0.4	216	1.7	1,959	15.8
2002	333	2.7	108	0.9	108	0.9	119	1.0	40	0.3	183	1.5	254	2.0	67	0.5	210	1.7	1,970	15.9
2003	384	3.0	110	0.9	122	0.9	97	0.8	34	0.3	201	1.6	293	2.3	60	0.5	205	1.6	2,132	16.5
2004	363	2.9	110	0.9	107	0.9	102	0.8	36	0.3	191	1.5	269	2.1	55	0.4	194	1.5	2,175	17.3
2005	325	2.6	108	0.9	110	0.9	126	1.0	48	0.4	219	1.7	310	2.5	63	0.5	223	1.8	2,072	16.4
2006	341	2.7	105	0.8	109	0.9	121	1.0	55	0.4	180	1.4	262	2.1	70	0.6	219	1.7	2,193	17.5
2007	373	2.9	113	0.9	113	0.9	109	0.8	42	0.3	178	1.4	261	2.0	74	0.6	255	2.0	2,201	17.0
2008	396	3.1	142	1.1	107	0.8	203	1.6	50	0.4	115	0.9	187	1.4	63	0.5	233	1.8	2,318	17.9
2009	384	3.0	127	1.0	116	0.9	189	1.5	106	0.8	53	0.4	192	1.5	60	0.5	242	1.9	2,332	18.2
2010	378	2.9	126	1.0	119	0.9	193	1.5	84	0.7	47	0.4	200	1.6	71	0.6	225	1.7	2,352	18.3
2011	371	2.9	112	0.9	127	1.0	187	1.4	106	0.8	51	0.4	192	1.5	65	0.5	202	1.6	2,448	18.9

NOTE: The Data for Years 1988-1998 are Based on the ICD Ninth Revision Codes. The Data for Years 1999-2011 are Based on the ICD Tenth Revision and Result in Comparability Problems.

TABLE 15
RESIDENT DEATHS FROM TWENTY SELECTED CAUSES BY RACE
WITH UNADJUSTED RATES PER 100,000 POPULATION
VIRGINIA, 2002-2011

YEAR	TOTAL Number	TOTAL Rate	WHITE Number	WHITE Rate	BLACK Number	BLACK Rate	OTHER Number	OTHER Rate	TOTAL Number	TOTAL Rate	WHITE Number	WHITE Rate	BLACK Number	BLACK Rate	OTHER Number	OTHER Rate
	DISEASES OF THE HEART (I00-I09, I11, I13, I20-I51)								CEREBROVASCULAR DISEASES (I60-I69)							
2002	14,881	204.0	11,854	217.3	2,875	193.0	152	43.4	3,938	54.0	3,026	55.5	844	56.7	68	19.4
2003	14,690	198.9	11,600	210.3	2,932	194.4	158	43.5	3,915	53.0	2,941	53.3	889	59.0	85	23.4
2004	13,850	185.7	10,897	196.1	2,773	182.7	180	46.8	3,681	49.3	2,747	49.4	867	57.1	67	17.4
2005	14,132	186.7	11,193	199.0	2,752	178.5	187	46.7	3,666	48.4	2,771	49.3	822	53.3	73	18.2
2006	13,929	182.2	11,036	194.8	2,730	175.2	163	38.8	3,513	46.0	2,643	46.7	793	50.9	77	18.3
2007	13,750	178.3	10,775	188.9	2,781	176.3	194	45.0	3,197	41.5	2,402	42.1	728	46.2	67	15.5
2008	13,666	175.9	10,710	186.6	2,763	174.0	193	43.7	3,206	41.3	2,368	41.3	751	47.3	87	19.7
2009	13,326	169.1	10,415	179.5	2,707	167.5	204	44.0	3,230	41.0	2,442	42.1	703	43.5	85	18.3
2010	13,332	166.6	10,454	179.6	2,657	161.9	221	41.0	3,259	40.7	2,445	42.0	726	44.2	88	16.3
2011	13,201	163.0	10,364	176.4	2,593	155.8	244	43.7	3,327	41.1	2,487	42.3	745	44.8	95	17.0
	ATHEROSCLEROSIS (I70)								ESSENTIAL (PRIMARY) HYPERTENSION (I10)							
2002	248	3.4	208	3.8	38	2.6	2	0.6	282	3.9	194	3.6	85	5.7	3	0.9
2003	275	3.7	229	4.2	44	2.9	2	0.6	295	4.0	188	3.4	103	6.8	4	1.1
2004	236	3.2	171	3.1	61	4.0	4	1.0	286	3.8	196	3.5	86	5.7	4	1.0
2005	244	3.2	213	3.8	28	1.8	3	0.7	326	4.3	222	3.9	99	6.4	5	1.2
2006	185	2.4	155	2.7	30	1.9			301	3.9	210	3.7	86	5.5	5	1.2
2007	172	2.2	139	2.4	31	2.0	2	0.5	479	6.2	301	5.3	166	10.5	12	2.8
2008	164	2.1	139	2.4	24	1.5	1	0.2	567	7.3	364	6.3	189	11.9	14	3.2
2009	125	1.6	101	1.7	23	1.4	1	0.2	374	4.7	269	4.6	97	5.9	8	1.5
2010	128	1.6	107	1.8	21	1.3			398	5.0	279	4.8	107	6.5	12	2.2
2011	145	1.8	121	2.1	22	1.3	2	0.4	569	7.0	382	6.5	178	10.7	9	1.6
	MALIGNANT NEOPLASMS (C00-C97)								ALZHEIMER'S DISEASE (G30)							
2002	13,527	185.5	10,573	193.8	2,746	184.3	208	59.4	1,362	18.7	1,206	22.1	151	10.1	5	1.4
2003	13,696	185.4	10,685	193.7	2,764	183.3	247	68.1	1,462	19.8	1,288	23.4	170	11.3	4	1.1
2004	13,005	174.3	10,135	182.4	2,641	174.0	229	59.5	1,452	19.5	1,257	22.6	187	12.3	8	2.1
2005	13,826	182.7	10,821	192.4	2,736	177.5	269	67.2	1,548	20.5	1,321	23.5	220	14.3	7	1.7
2006	13,748	179.9	10,791	190.5	2,676	171.8	281	66.9	1,568	20.5	1,386	24.5	175	11.2	7	1.7
2007	13,910	180.4	10,751	188.5	2,870	182.0	289	67.0	1,693	22.0	1,464	25.7	215	13.6	14	3.2
2008	13,902	178.9	10,883	189.6	2,704	170.3	315	71.3	1,759	22.6	1,520	26.5	225	14.2	14	3.2
2009	14,070	175.9	11,034	189.5	2,716	165.5	320	59.4	1,730	21.6	1,483	25.5	236	14.4	11	2.0
2010	13,958	174.5	10,876	186.8	2,743	167.2	339	63.0	1,842	23.0	1,606	27.6	222	13.5	14	2.6
2011	14,261	176.1	11,145	189.7	2,777	166.9	339	60.7	1,800	22.2	1,579	26.9	209	12.6	12	2.1
	CHRONIC LOWER RESPIRATORY DISEASES (J40-J47)								INFLUENZA AND PNEUMONIA (J09-J18)							
2002	2,743	37.6	2,428	44.5	297	19.9	18	5.1	1,475	20.2	1,247	22.9	214	14.4	14	4.0
2003	2,966	40.2	2,594	47.0	352	23.3	20	5.5	1,540	20.8	1,293	23.4	235	15.6	12	3.3
2004	2,652	35.5	2,345	42.2	291	19.2	16	4.2	1,401	18.8	1,144	20.6	244	16.1	13	3.4
2005	2,895	38.3	2,574	45.8	306	19.8	15	3.7	1,462	19.3	1,194	21.2	251	16.3	17	4.2
2006	2,683	35.1	2,403	42.4	265	17.0	15	3.6	1,277	16.7	1,090	19.2	167	10.7	20	4.8
2007	2,760	35.8	2,444	42.8	299	19.0	17	3.9	1,223	15.9	1,017	17.8	187	11.9	19	4.4
2008	3,008	38.7	2,656	46.3	329	20.7	23	5.2	1,313	16.9	1,073	18.7	219	13.8	21	4.8
2009	3,003	37.5	2,636	45.3	345	21.0	22	4.1	1,232	15.4	1,017	17.5	198	12.1	17	3.2
2010	2,957	37.0	2,607	44.8	325	19.8	25	4.6	1,183	14.8	968	16.6	194	11.8	21	3.9
2011	3,097	38.3	2,733	46.5	340	20.4	24	4.3	1,404	17.3	1,186	20.2	197	11.8	21	3.8
	DIABETES MELLITUS (E10-E14)								SEPTICEMIA (A40-A41)							
2002	1,547	21.2	1,010	18.5	516	34.6	21	6.0	1,150	15.8	817	15.0	314	21.1	19	5.4
2003	1,582	21.4	1,074	19.5	479	31.8	29	8.0	1,268	17.2	884	16.0	360	23.9	24	6.6
2004	1,555	20.8	1,026	18.5	500	32.9	29	7.5	1,160	15.5	797	14.3	345	22.7	18	4.7
2005	1,634	21.6	1,119	19.9	481	31.2	34	8.5	1,197	15.8	872	15.5	307	19.9	18	4.5
2006	1,627	21.3	1,067	18.8	532	34.1	28	6.7	1,254	16.4	913	16.1	320	20.5	21	5.0
2007	1,498	19.4	987	17.3	482	30.6	29	6.7	1,353	17.5	980	17.2	349	22.1	24	5.6
2008	1,529	19.7	1,037	18.1	462	29.1	30	6.8	1,408	18.1	1,012	17.6	364	22.9	32	7.2
2009	1,552	19.4	1,033	17.7	479	29.2	40	7.4	1,356	16.9	972	16.7	357	21.8	27	5.0
2010	1,527	19.1	1,021	17.5	471	28.7	35	6.5	1,358	17.0	980	16.8	347	21.1	31	5.8
2011	1,628	20.1	1,129	19.2	468	28.1	31	5.6	1,372	16.9	1,001	17.0	341	20.5	30	5.4

NOTE: The 2002-2011 Rates are Based on the Modified Year 2000 U.S. Census of Population and Projections.

{continued}

TABLE 15
RESIDENT DEATHS FROM TWENTY SELECTED CAUSES BY RACE
WITH UNADJUSTED RATES PER 100,000 POPULATION
VIRGINIA, 2002-2011

YEAR	TOTAL Number	TOTAL Rate	WHITE Number	WHITE Rate	BLACK Number	BLACK Rate	OTHER Number	OTHER Rate	TOTAL Number	TOTAL Rate	WHITE Number	WHITE Rate	BLACK Number	BLACK Rate	OTHER Number	OTHER Rate
	CHRONIC LIVER DISEASE AND CIRRHOSIS (K70, K73-K74)								NEPHRITIS, NEPHROTIC SYNDROME, AND NEPHROSIS (N00-N07, N17-N19, N25-N27)							
2002	596	8.2	488	8.9	102	6.8	6	1.7	1,236	16.9	836	15.3	382	25.6	18	5.1
2003	601	8.1	479	8.7	112	7.4	10	2.8	1,236	16.7	831	15.1	384	25.5	21	5.8
2004	508	6.8	401	7.2	100	6.6	7	1.8	1,232	16.5	819	14.7	384	25.3	29	7.5
2005	570	7.5	460	8.2	104	6.7	6	1.5	1,260	16.7	829	14.7	407	26.4	24	6.0
2006	563	7.4	454	8.0	102	6.5	7	1.7	1,397	18.3	922	16.3	450	28.9	25	6.0
2007	606	7.9	493	8.6	105	6.7	8	1.9	1,434	18.6	963	16.9	444	28.1	27	6.3
2008	640	8.2	533	9.3	98	6.2	9	2.0	1,531	19.7	1,044	18.2	458	28.8	29	6.6
2009	657	8.2	541	9.3	98	6.0	18	3.3	1,518	19.0	1,014	17.4	464	28.3	40	7.4
2010	687	8.6	568	9.8	111	6.8	8	1.5	1,583	19.8	1,052	18.1	495	30.2	36	6.7
2011	725	9.0	598	10.2	116	7.0	11	2.0	1,425	17.6	959	16.3	443	26.6	23	4.1
	CERTAIN CONDITIONS ORIGINATING IN THE PERINATAL PERIOD (P00-P96)								CONGENITAL MALFORMATIONS, DEFORMATIONS, AND CHROMOSOMAL ABNORMALITIES (Q00-Q99)							
2002	388	5.3	178	3.3	202	13.6	8	2.3	256	3.5	195	3.6	51	3.4	10	2.9
2003	419	5.7	214	3.9	183	12.1	22	6.1	249	3.4	183	3.3	57	3.8	9	2.5
2004	382	5.1	188	3.4	183	12.1	11	2.9	237	3.2	162	2.9	65	4.3	10	2.6
2005	447	5.9	224	4.0	206	13.4	17	4.2	240	3.2	181	3.2	49	3.2	10	2.5
2006	411	5.4	192	3.4	198	12.7	21	5.0	212	2.8	159	2.8	46	3.0	7	1.7
2007	462	6.0	207	3.6	234	14.8	21	4.9	239	3.1	173	3.0	59	3.7	7	1.6
2008	373	4.8	186	3.2	167	10.5	20	4.5	219	2.8	155	2.7	53	3.3	11	2.5
2009	392	4.9	200	3.4	180	11.0	12	2.2	219	2.7	153	2.6	58	3.5	8	1.5
2010	344	4.3	144	2.5	187	11.4	13	2.4	234	2.9	170	2.9	54	3.3	10	1.9
2011	349	4.3	157	2.7	168	10.1	24	4.3	257	3.2	175	3.0	74	4.4	8	1.4
	HUMAN IMMUNODEFICIENCY VIRUS (HIV) DISEASE (B20-B24)								PREGNANCY, CHILDBIRTH, AND THE PUERPERIUM (O00-O99) (WITH RATES PER 100,000 LIVE BIRTHS)							
2002	258	3.5	63	1.2	194	13.0	1	0.3	6	6.0	2	2.9	4	18.3		
2003	288	3.9	85	1.5	197	13.1	6	1.7	9	8.9	6	8.6	2	9.2	1	10.9
2004	227	3.0	49	0.9	178	11.7			6	5.8	2	2.8	4	18.0		
2005	230	3.0	72	1.3	154	10.0	4	1.0	15	14.4	10	13.8	5	22.6		
2006	250	3.3	68	1.2	177	11.4	5	1.2	10	9.4	3	4.1	6	25.9	1	9.5
2007	228	3.0	64	1.1	162	10.3	2	0.5	16	14.8	8	11.0	5	21.1	3	25.6
2008	181	2.3	46	0.8	135	8.5			7	6.6	1	1.4	5	21.5	1	9.8
2009	182	2.3	51	0.9	130	7.9	1	0.2	11	10.5	5	7.0	6	26.1		
2010	142	1.8	37	0.6	101	6.2	4	0.7	8	7.8	4	5.8	3	13.4	1	9.1
2011	135	1.7	30	0.5	105	6.3			15	14.6	7	10.1	8	36.3		
	ALL DEATHS FROM UNINTENTIONAL INJURY (V01-X59, Y85-Y86)								MOTOR VEHICLE UNINTENTIONAL INJURY DEATHS (SELECTED CODES V02-V89)							
2002	2,415	33.1	1,929	35.4	444	29.8	42	12.0	926	12.7	728	13.3	175	11.7	23	6.6
2003	2,559	34.6	2,069	37.5	446	29.6	44	12.1	962	13.0	748	13.6	194	12.9	20	5.5
2004	2,458	32.9	1,941	34.9	477	31.4	40	10.4	923	12.4	711	12.8	190	12.5	22	5.7
2005	2,610	34.5	2,163	38.4	390	25.3	57	14.2	968	12.8	795	14.1	151	9.8	22	5.5
2006	2,665	34.9	2,162	38.2	447	28.7	56	13.3	941	12.3	735	13.0	182	11.7	24	5.7
2007	2,881	37.4	2,345	41.1	481	30.5	55	12.8	1,054	13.7	837	14.7	193	12.2	24	5.6
2008	2,769	35.6	2,284	39.8	442	27.8	43	9.7	862	11.1	669	11.7	175	11.0	18	4.1
2009	2,589	32.4	2,138	36.7	400	24.4	51	9.5	804	10.0	635	10.9	152	9.3	17	3.2
2010	2,571	32.1	2,111	36.3	422	25.7	38	7.1	714	8.9	553	9.5	150	9.1	11	2.0
2011	2,726	33.7	2,227	37.9	428	25.7	71	12.7	791	9.8	606	10.3	160	9.6	25	4.5
	INTENTIONAL SELF-HARM (SUICIDE) (U03, X60-X84, Y870)								ASSAULT (HOMICIDE) AND LEGAL INTERVENTION (U01-U02, X85-Y09, Y871 AND Y35, Y890)							
2002	792	10.9	684	12.5	88	5.9	20	5.7	397	5.4	143	2.6	248	16.6	6	1.7
2003	797	10.8	687	12.5	93	6.2	17	4.7	458	6.2	165	3.0	285	18.9	8	2.2
2004	805	10.8	695	12.5	84	5.5	26	6.8	412	5.5	143	2.6	258	17.0	11	2.9
2005	860	11.4	752	13.4	91	5.9	17	4.2	493	6.5	183	3.3	299	19.4	11	2.7
2006	869	11.4	764	13.5	88	5.6	17	4.0	426	5.6	164	2.9	255	16.4	7	1.7
2007	872	11.3	759	13.3	87	5.5	26	6.0	429	5.6	159	2.8	258	16.4	12	2.8
2008	938	12.1	796	13.9	104	6.6	38	8.6	387	5.0	154	2.7	226	14.2	7	1.6
2009	960	12.0	833	14.3	99	6.0	28	5.2	405	5.1	163	2.8	233	14.2	9	1.7
2010	982	12.3	856	14.7	95	5.8	31	5.8	384	4.8	159	2.7	211	12.9	14	2.6
2011	1,052	13.0	940	16.0	86	5.2	26	4.7	338	4.2	136	2.3	192	11.5	10	1.8

NOTE: The 2002-2011 Rates are Based on the Modified Year 2000 U.S. Census of Population and Projections. Homicide and Legal Intervention Remain Combined in This Table, Although Separated As Rankable Causes of Death in ICD 10.

TABLE 16
EIGHTEEN LEADING CAUSES OF DEATH BY AGE OF DECEDENT
WITH PERCENTS AGES OF CAUSE-OF-DEATH TOTALS
VIRGINIA, 2011

AGE	TOTAL RESIDENT DEATHS		MALIGNANT NEOPLASMS		DISEASES OF THE HEART		CEREBROVASCULAR DISEASES		CHRONIC LOWER RESPIRATORY DISEASES		UNINTENTIONAL INJURY		ALZHEIMER'S DISEASE		DIABETES MELLITUS		NEPHRITIS AND NEPHROSIS		INFLUENZA AND PNEUMONIA	
	Number	Percent	Number	Percent	Number	Percent	Number	Percent	Number	Percent	Number	Percent	Number	Percent	Number	Percent	Number	Percent	Number	Percent
TOTAL	60,325	100.0	14,261	100.0	13,201	100.0	3,327	100.0	3,097	100.0	2,726	100.0	1,800	100.0	1,628	100.0	1,425	100.0	1,404	100.0
< 1	685	1.1	5	0.0	11	0.1	4	0.1			20	0.7							5	0.4
1-4	95	0.2	8	0.1	8	0.1	1	0.0	1	0.0	22	0.8					1	0.1	4	0.3
5-9	77	0.1	12	0.1	4	0.0			4	0.1	20	0.7							3	0.2
10-14	62	0.1	7	0.0	4	0.0	1	0.0			23	0.8							1	0.1
15-19	242	0.4	22	0.2	8	0.1			4	0.1	97	3.6							1	0.1
20-24	469	0.8	20	0.1	21	0.2	4	0.1	3	0.1	201	7.4			6	0.4			3	0.2
25-29	474	0.8	32	0.2	24	0.2			4	0.1	178	6.5			4	0.2	5	0.4	8	0.6
30-34	510	0.8	55	0.4	45	0.3	11	0.3	4	0.1	139	5.1			17	1.0	5	0.4	9	0.6
35-39	593	1.0	88	0.6	83	0.6	13	0.4	2	0.1	151	5.5			10	0.6	6	0.4	11	0.8
40-44	1,018	1.7	194	1.4	178	1.3	29	0.9	8	0.3	171	6.3			37	2.3	8	0.6	10	0.7
45-49	1,758	2.9	441	3.1	322	2.4	69	2.1	29	0.9	207	7.6			68	4.2	25	1.8	22	1.6
50-54	2,740	4.5	878	6.2	551	4.2	87	2.6	79	2.6	197	7.2	1	0.1	97	6.0	34	2.4	34	2.4
55-59	3,439	5.7	1,187	8.3	685	5.2	107	3.2	131	4.2	154	5.6	6	0.3	136	8.4	61	4.3	44	3.1
60-64	4,401	7.3	1,615	11.3	913	6.9	191	5.7	204	6.6	138	5.1	8	0.4	186	11.4	102	7.2	53	3.8
65-69	4,858	8.1	1,884	13.2	954	7.2	180	5.4	332	10.7	107	3.9	25	1.4	170	10.4	101	7.1	83	5.9
70-74	5,633	9.3	1,942	13.6	1,169	8.9	271	8.1	414	13.4	122	4.5	67	3.7	162	10.0	145	10.2	109	7.8
75-79	6,651	11.0	1,889	13.2	1,419	10.7	416	12.5	523	16.9	140	5.1	176	9.8	175	10.7	175	12.3	133	9.5
80-84	8,567	14.2	1,843	12.9	1,991	15.1	614	18.5	558	18.0	198	7.3	366	20.3	226	13.9	253	17.8	210	15.0
85 Up	18,049	29.9	2,137	15.0	4,811	36.4	1,329	39.9	797	25.7	441	16.2	1,151	63.9	334	20.5	504	35.4	661	47.1
Unknown	4	0.0	2	0.0																

AGE	SEPTICEMIA		SELF-HARM (SUICIDE)		CHRONIC LIVER DISEASE		PRIMARY HYPERTENSION AND RENAL DISEASE		PNEUMONITIS DUE TO SOLIDS AND LIQUIDS		PARKINSON'S DISEASE		CERTAIN CONDITIONS IN PERINATAL PERIOD		BENIGN/UNSPECIFIED NEOPLASMS		HOMICIDE AND LEGAL INTERVENTION		ALL OTHER CAUSES	
	Number	Percent	Number	Percent	Number	Percent	Number	Percent	Number	Percent	Number	Percent	Number	Percent	Number	Percent	Number	Percent	Number	Percent
TOTAL	1,372	100.0	1,052	100.0	725	100.0	569	100.0	560	100.0	546	100.0	349	100.0	348	100.0	338	100.0	11,597	100.0
< 1	8	0.6											346	99.1	3	0.9	10	3.0	273	2.4
1-4	1	0.1													2	0.6	7	2.1	40	0.3
5-9													2	0.6			3	0.9	29	0.3
10-14			4	0.4					1	0.2							3	0.9	18	0.2
15-19	1	0.1	45	4.3					1	0.2					1	0.3	28	8.3	34	0.3
20-24	7	0.5	91	8.7	1	0.1	2	0.4	2	0.4					1	0.3	57	16.9	50	0.4
25-29	7	0.5	81	7.7	2	0.3	2	0.4	1	0.2	1	0.2			1	0.3	43	12.7	81	0.7
30-34	10	0.7	71	6.7	4	0.6	3	0.5	4	0.7					4	1.1	39	11.5	90	0.8
35-39	11	0.8	70	6.7	16	2.2	3	0.5	1	0.2					4	1.1	29	8.6	95	0.8
40-44	22	1.6	92	8.7	27	3.7	5	0.9	4	0.7					5	1.4	27	8.0	201	1.7
45-49	24	1.7	109	10.4	72	9.9	21	3.7	4	0.7					7	2.0	24	7.1	314	2.7
50-54	50	3.6	133	12.6	104	14.3	21	3.7	10	1.8	1	0.2	1	0.3	12	3.4	16	4.7	434	3.7
55-59	77	5.6	88	8.4	124	17.1	27	4.7	12	2.1	5	0.9			17	4.9	18	5.3	560	4.8
60-64	97	7.1	76	7.2	109	15.0	37	6.5	27	4.8	6	1.1			26	7.5	11	3.3	602	5.2
65-69	125	9.1	59	5.6	70	9.7	44	7.7	20	3.6	28	5.1			31	8.9	5	1.5	640	5.5
70-74	139	10.1	43	4.1	59	8.1	40	7.0	58	10.4	57	10.4			38	10.9	3	0.9	795	6.9
75-79	181	13.2	34	3.2	59	8.1	44	7.7	62	11.1	96	17.6			37	10.6	5	1.5	1,087	9.4
80-84	208	15.2	33	3.1	45	6.2	76	13.4	97	17.3	144	26.4			52	14.9	6	1.8	1,647	14.2
85 Up	404	29.4	23	2.2	33	4.6	244	42.9	256	45.7	208	38.1			107	30.7	4	1.2	4,605	39.7
Unknown																			2	0.0

TABLE 17
FORTY-EIGHT SELECTED CATEGORIES OF RESIDENT DEATHS
BY ICD TENTH REVISION CODES BY AGE OF DECEDENT
VIRGINIA, 2011

FORTY-EIGHT SELECTED CATEGORIES OF TOTAL RESIDENT DEATHS BY THE INTERNATIONAL CLASSIFICATION OF DISEASES CODE TENTH REVISION	TOTAL DEATHS ALL AGES	AGES UNDER 25				AGES 25-64				AGES 65 AND OVER			
		AGES 00-04	AGES 05-14	AGES 15-19	AGES 20-24	AGES 25-34	AGES 35-44	AGES 45-54	AGES 55-64	AGES 65-74	AGES 75-84	AGES 85 UP	AGE UNK
ALL CAUSES OF DEATH	60,325	780	139	242	469	984	1,611	4,498	7,840	10,491	15,218	18,049	4
1) Tuberculosis A16-A19	17		2				1	3	3	3	1	4	
2) Septicemia A40-A41	1,372	9		1	7	17	33	74	174	264	389	404	
3) Viral Hepatitis B15-B19	132					1	7	39	65	10	8	2	
4) Human Immunodeficiency Virus (HIV) Disease B20-B24	135				3	14	27	52	27	10	2		
5) Other Infectious and Parasitic Diseases ..... Residual of A00-B99	434	7	4	1	1	1	5	14	39	93	125	144	
MALIGNANT NEOPLASMS C00-C97	14,261	13	19	22	20	87	282	1,319	2,802	3,826	3,732	2,137	2
6) Malignant Neoplasms of Esophagus and Stomach C15-C16	617					5	14	72	132	163	160	71	
7) Malignant Neoplasms of Colon, Rectum, and Anus C18-C21	1,194			1	2	11	35	130	246	278	291	200	
8) Malignant Neoplasms of Pancreas C25	931					2	14	69	183	277	257	129	
9) Malignant Neoplasms of Trachea, Bronchus, and Lung C33-C34	3,975					1	29	305	820	1,282	1,134	403	1
10) Malignant Neoplasms of Breast (Male and Female) C50	1,090					9	59	190	248	228	197	159	
11) Malignant Neoplasms of Cervix Uteri, Corpus Uteri, and Ovary C53-C56	651			1		9	23	61	138	177	163	79	
12) Malignant Neoplasms of Prostate C61	695							13	73	144	226	239	
13) Malignant Neoplasms of Urinary Tract C64-C68	683			1		1	9	48	101	181	205	137	
14) Non-Hodgkin's Lymphoma C82-C85	491		1	3	1	4	9	36	70	130	135	102	
15) Leukemia C91-C95	523	3	6	5	6	5	17	36	57	131	153	103	1
16) All Other and Unspecified Malignant Neoplasms .. Residual of C00-C97	3,411	10	12	11	11	40	73	359	734	835	811	515	
17) Benign Neoplasms and Unspecified Neoplasms D00-D48	348	5		1	1	5	9	19	43	69	89	107	
18) Diabetes Mellitus E10-E14	1,628				6	21	47	165	322	332	401	334	
19) Parkinson's Disease G20-G21	546					1		1	11	85	240	208	
20) Alzheimer's Disease G30	1,800							1	14	92	542	1,151	
MAJOR CARDIOVASCULAR DISEASES I00-I78	17,677	25	9	9	27	87	314	1,104	2,017	2,754	4,718	6,613	
DISEASES OF HEART .. I00-I09,I11,I13, I20-I51	13,201	19	8	8	21	69	261	873	1,598	2,123	3,410	4,811	
21) Hypertensive Heart and Renal Diseases I11,I13	532			1	1	9	28	63	57	67	100	206	
22) Ischemic Heart Diseases I20-I25	7,486	1	1		3	27	134	521	1,047	1,321	1,949	2,482	
23) All Other Diseases of Heart I00-I09,I26-I51	5,183	18	7	7	17	33	99	289	494	735	1,361	2,123	
24) Essential Hypertension and Hypertensive Renal Disease I10,I12,I15	569				2	5	8	42	64	84	120	244	
25) Cerebrovascular Diseases I60-I69	3,327	5	1		4	11	42	156	298	451	1,030	1,329	
26) Atherosclerosis I70	145	1						1	13	14	47	69	
27) Aortic Aneurysm and Dissection I71	201			1		2		18	23	39	57	61	
28) All Other Arterial and Circulatory Diseases I72-I78,I80-I99	338	2		1	3	9	9	30	35	53	69	127	
29) Influenza and Pneumonia J09-J18	1,404	9	4	1	3	17	21	56	97	192	343	661	
30) Chronic Lower Respiratory Diseases J40-J47	3,097	1	4	4	3	8	10	108	335	746	1,081	797	
31) Lung Diseases Due to External Agents J60-J70	612		1	1	2	5	5	15	42	91	174	276	
32) Other Diseases of Respiratory System ..... Residual of J00-J98	888	9	5	4	1	6	13	52	102	172	277	247	
33) Chronic Liver Disease and Cirrhosis K70,K73-K74	725				1	6	43	176	233	129	104	33	
34) Other Diseases of Digestive System ..... Residual of K00-K92	1,385	3	2	2	2	16	34	125	235	225	338	402	1
35) Nephritis, Nephrotic Syndrome, Nephrosis ... N00-N07,N17-N19,N25-N27	1,425	1				10	14	59	163	246	428	504	
36) Other Diseases of the Genitourinary System ..... Residual of N10-N99	405	1			1	3	6	10	36	49	111	188	
37) Pregnancy, Childbirth, and the Puerperium O00-O99	15			1	4	5	5						
38) Certain Conditions Originating in the Perinatal Period P00-P96	349	346	2					1					
39) Congenital Malformations, Deformations, Abnormalities Q00-Q99	257	160	6	6	6	11	9	16	19	7	9	8	
40) All Other Diseases Not Listed .. Residual of D50-H93,L00-M99,R00-R99	7,082	125	26	18	25	92	171	370	540	733	1,659	3,322	1
UNINTENTIONAL INJURY (ACCIDENTS) V01-X59,Y85-Y86	2,726	42	43	97	201	317	322	404	292	229	338	441	
41) Motor Vehicle Accidents ..... Selected Codes V02-V89	791	6	22	68	113	115	98	123	102	63	58	23	
42) Accidental Falls, Firearms, and Drowning ... W00-W19,W32-W34,W65-W74	598	10	8	8	12	14	17	45	53	65	144	222	
43) Accidental Poisoning and Exposure to Noxious Substances X40-X49	654	1	1	13	63	153	168	170	59	13	8	5	
44) All Other Unintentional Injuries ..... Residual of V01-X59,Y85-Y86	683	25	12	8	13	35	39	66	78	88	128	191	
45) Intentional Self-Harm (Suicide) U03,X60-X84,Y870	1,052		4	45	91	152	162	242	164	102	67	23	
46) Intentional Harm By Assault (Homicide) U01-U02,X85-Y09,Y871	323	17	6	28	55	77	52	37	29	7	11	4	
47) Undetermined Intent, Legal Intervention, and War .. Y10-Y36,Y872,Y89	69	5	2		6	15	12	11	11	4	3		
48) Adverse Effects of Medical and Surgical Care Y40-Y84,Y88	57					1	1	9	11	11	13	11	

TABLE 18
FORTY-EIGHT SELECTED CATEGORIES OF RESIDENT DEATHS
BY ICD TENTH REVISION CODES BY RACE AND SEX
VIRGINIA, 2011

FORTY-EIGHT SELECTED CATEGORIES OF TOTAL RESIDENT DEATHS BY THE INTERNATIONAL CLASSIFICATION OF DISEASES CODE TENTH REVISION	DEATHS OCCURRING TO RESIDENTS OF VIRGINIA BOTH IN VIRGINIA AND IN OTHER STATES AND TERRITORIES											
	ALL RACES			WHITE RACE			BLACK RACE			OTHER RACES		
	TOTAL	MALE	FEMALE	TOTAL	MALE	FEMALE	TOTAL	MALE	FEMALE	TOTAL	MALE	FEMALE
ALL CAUSES OF DEATH	60,325	29,757	30,568	47,404	23,236	24,168	11,725	5,871	5,854	1,196	650	546
1) Tuberculosis A16-A19	17	10	7	7	4	3	5	3	2	5	3	2
2) Septicemia A40-A41	1,372	622	750	1,001	451	550	341	159	182	30	12	18
3) Viral Hepatitis B15-B19	132	97	35	94	70	24	32	24	8	6	3	3
4) Human Immunodeficiency Virus (HIV) Disease B20-B24	135	104	31	30	29	1	105	75	30			
5) Other Infectious and Parasitic Diseases ..... Residual of A00-B99	434	180	254	369	148	221	59	27	32	6	5	1
MALIGNANT NEOPLASMS C00-C97	14,261	7,455	6,806	11,145	5,839	5,306	2,777	1,447	1,330	339	169	170
6) Malignant Neoplasms of Esophagus and Stomach C15-C16	617	442	175	446	339	107	146	91	55	25	12	13
7) Malignant Neoplasms of Colon, Rectum, and Anus C18-C21	1,194	602	592	877	449	428	289	138	151	28	15	13
8) Malignant Neoplasms of Pancreas C25	931	476	455	706	366	340	197	98	99	28	12	16
9) Malignant Neoplasms of Trachea, Bronchus, and Lung C33-C34	3,975	2,224	1,751	3,226	1,781	1,445	677	395	282	72	48	24
10) Malignant Neoplasms of Breast (Male and Female) C50	1,090	15	1,075	805	8	797	266	7	259	19		19
11) Malignant Neoplasms of Cervix Uteri, Corpus Uteri, and Ovary C53-C56	651		651	505		505	128		128	18		18
12) Malignant Neoplasms of Prostate C61	695	695		475	475		208	208		12	12	
13) Malignant Neoplasms of Urinary Tract C64-C68	683	451	232	562	376	186	106	65	41	15	10	5
14) Non-Hodgkin's Lymphoma C82-C85	491	274	217	432	240	192	52	30	22	7	4	3
15) Leukemia C91-C95	523	303	220	427	247	180	83	52	31	13	4	9
16) All Other and Unspecified Malignant Neoplasms .. Residual of C00-C97	3,411	1,973	1,438	2,684	1,558	1,126	625	363	262	102	52	50
17) Benign Neoplasms and Unspecified Neoplasms D00-D48	348	193	155	283	159	124	53	25	28	12	9	3
18) Diabetes Mellitus E10-E14	1,628	864	764	1,129	629	500	468	220	248	31	15	16
19) Parkinson's Disease G20-G21	546	347	199	495	317	178	41	27	14	10	3	7
20) Alzheimer's Disease G30	1,800	553	1,247	1,579	481	1,098	209	66	143	12	6	6
MAJOR CARDIOVASCULAR DISEASES I00-I78	17,677	8,640	9,037	13,694	6,645	7,049	3,625	1,788	1,837	358	207	151
DISEASES OF HEART .. I00-I09,I11,I13, I20-I51	13,201	6,798	6,403	10,364	5,312	5,052	2,593	1,333	1,260	244	153	91
21) Hypertensive Heart and Renal Diseases I11,I13	532	255	277	379	174	205	142	78	64	11	3	8
22) Ischemic Heart Diseases I20-I25	7,486	4,195	3,291	5,942	3,345	2,597	1,393	745	648	151	105	46
23) All Other Diseases of Heart I00-I09,I26-I51	5,183	2,348	2,835	4,043	1,793	2,250	1,058	510	548	82	45	37
24) Essential Hypertension and Hypertensive Renal Disease I10,I12,I15	569	226	343	382	144	238	178	77	101	9	5	4
25) Cerebrovascular Diseases I60-I69	3,327	1,358	1,969	2,487	984	1,503	745	333	412	95	41	54
26) Atherosclerosis I70	145	58	87	121	50	71	22	7	15	2	1	1
27) Aortic Aneurysm and Dissection I71	201	108	93	170	91	79	26	13	13	5	4	1
28) All Other Arterial and Circulatory Diseases I72-I78,I80-I99	338	146	192	242	105	137	93	38	55	3	3	
29) Influenza and Pneumonia J09-J18	1,404	613	791	1,186	518	668	197	86	111	21	9	12
30) Chronic Lower Respiratory Diseases J40-J47	3,097	1,435	1,662	2,733	1,244	1,489	340	177	163	24	14	10
31) Lung Diseases Due to External Agents J60-J70	612	355	257	503	291	212	99	58	41	10	6	4
32) Other Diseases of Respiratory System ..... Residual of J00-J98	888	433	455	735	358	377	132	62	70	21	13	8
33) Chronic Liver Disease and Cirrhosis K70,K73-K74	725	444	281	598	368	230	116	69	47	11	7	4
34) Other Diseases of Digestive System ..... Residual of K00-K92	1,385	657	728	1,129	531	598	234	115	119	22	11	11
35) Nephritis, Nephrotic Syndrome, Nephrosis ... N00-N07,N17-N19,N25-N27	1,425	686	739	959	478	481	443	198	245	23	10	13
36) Other Diseases of the Genitourinary System ..... Residual of N10-N99	405	150	255	322	119	203	77	29	48	6	2	4
37) Pregnancy, Childbirth, and the Puerperium O00-O99	15		15	7		7	8		8			
38) Certain Conditions Originating in the Perinatal Period P00-P96	349	189	160	157	83	74	168	93	75	24	13	11
39) Congenital Malformations, Deformations, Abnormalities Q00-Q99	257	141	116	175	94	81	74	42	32	8	5	3
40) All Other Diseases Not Listed .. Residual of D50-H93,L00-M99,R00-R99	7,082	2,705	4,377	5,627	2,127	3,500	1,350	531	819	105	47	58
UNINTENTIONAL INJURY (ACCIDENTS) V01-X59,Y85-Y86	2,726	1,719	1,007	2,227	1,375	852	428	292	136	71	52	19
41) Motor Vehicle Accidents ..... Selected Codes V02-V89	791	569	222	606	433	173	160	115	45	25	21	4
42) Accidental Falls, Firearms, and Drowning ... W00-W19,W32-W34,W65-W74	598	340	258	517	284	233	63	45	18	18	11	7
43) Accidental Poisoning and Exposure to Noxious Substances X40-X49	654	423	231	569	362	207	75	55	20	10	6	4
44) All Other Unintentional Injuries ..... Residual of V01-X59,Y85-Y86	683	387	296	535	296	239	130	77	53	18	14	4
45) Intentional Self-Harm (Suicide) U03,X60-X84,Y870	1,052	807	245	940	718	222	86	69	17	26	20	6
46) Intentional Harm By Assault (Homicide) U01-U02,X85-Y09,Y871	323	235	88	126	73	53	187	156	31	10	6	4
47) Undetermined Intent, Legal Intervention, and War .. Y10-Y36,Y872,Y89	69	49	20	45	30	15	22	17	5	2	2	
48) Adverse Effects of Medical and Surgical Care Y40-Y84,Y88	57	20	37	37	16	21	17	3	14	3	1	2

NOTE: Totals were adjusted for 2 deaths of unknown sex.

TABLE 19
FIFTY RANKABLE CAUSES OF RESIDENT DEATHS IN ORDER OF TOTAL DEATHS WITH ICD TENTH REVISION CODES, BY AGE OF DECEDENT
VIRGINIA, 2011

NATIONAL CENTER FOR HEALTH STATISTICS LIST OF 50 RANKABLE CAUSES OF DEATH BY THE INTERNATIONAL CLASSIFICATION OF DISEASES CODE, TENTH REVISION (IN ORDER OF RANKING OF TOTAL DEATHS)	TOTAL DEATHS ALL AGES	AGES UNDER 25				AGES 25-64				AGES 65 AND OVER			
		AGES 00-04	AGES 05-14	AGES 15-19	AGES 20-24	AGES 25-34	AGES 35-44	AGES 45-54	AGES 55-64	AGES 65-74	AGES 75-84	AGES 85 UP	AGE UNK
ALL CAUSES OF DEATH	60,325	780	139	242	469	984	1,611	4,498	7,840	10,491	15,218	18,049	4
1) Malignant Neoplasms C00-C97	14,261	13	19	22	20	87	282	1,319	2,802	3,826	3,732	2,137	2
2) Diseases Of Heart I00-I09,I11,I13,I20-I51	13,201	19	8	8	21	69	261	873	1,598	2,123	3,410	4,811	
3) Cerebrovascular Diseases I60-I69	3,327	5	1		4	11	42	156	298	451	1,030	1,329	
4) Chronic Lower Respiratory Diseases J40-J47	3,097	1	4	4	3	8	10	108	335	746	1,081	797	
5) Unintentional Injury (Accidents) V01-X59,Y85-Y86	2,726	42	43	97	201	317	322	404	292	229	338	441	
6) Alzheimer's Disease G30	1,800							1	14	92	542	1,151	
7) Diabetes Mellitus E10-E14	1,628				6	21	47	165	322	332	401	334	
8) Nephritis, Nephrotic Syndrome, Nephrosis ... N00-N07,N17-N19,N25-N27	1,425	1				10	14	59	163	246	428	504	
9) Influenza and Pneumonia J09-J18	1,404	9	4	1	3	17	21	56	97	192	343	661	
10) Septicemia A40-A41	1,372	9		1	7	17	33	74	174	264	389	404	
11) Intentional Self-Harm (Suicide) U03,X60-X84,Y87.0	1,052		4	45	91	152	162	242	164	102	67	23	
12) Chronic Liver Disease and Cirrhosis K70,K73-K74	725				1	6	43	176	233	129	104	33	
13) Essential Hypertension and Hypertensive Renal Disease I10,I12,I15	569				2	5	8	42	64	84	120	244	
14) Pneumonitis Due to Solids and Liquids J69	560		1	1	2	5	5	14	39	78	159	256	
15) Parkinson's Disease G20-G21	546					1		1	11	85	240	208	
16) Certain Conditions Originating in the Perinatal Period P00-P96	349	346	2					1					
17) Benign Neoplasms and Unspecified Neoplasms D00-D48	348	5		1	1	5	9	19	43	69	89	107	
18) Assault (Homicide) Including Terrorism U01-U02,X85-Y09,Y87.1	323	17	6	28	55	77	52	37	29	7	11	4	
19) Congenital Malformations, Deformations, Abnormalities Q00-Q99	257	160	6	6	6	11	9	16	19	7	9	8	
20) Aortic Aneurysm and Dissection I71	201			1		2		18	23	39	57	61	
21) Anemias D50-D64	147	1	2	1	3	3	6	11	12	14	41	53	
22) Atherosclerosis I70	145	1						1	13	14	47	69	
23) Human Immunodeficiency Virus (HIV) Disease B20-B24	135				3	14	27	52	27	10	2		
24) Viral Hepatitis B15-B19	132					1	7	39	65	10	8	2	
25) Nutritional Deficiencies E40-E64	83	1					5	2	4	18	26	27	
26) Cholelithiasis and Other Disorders of Gallbladder K80-K82	69					1		5	7	14	18	24	
27) Peptic Ulcer K25-K28	60						1	5	10	11	21	12	
28) Complications of Medical and Surgical Care Y40-Y84,Y88	57					1	1	9	11	11	13	11	
29) Pneumoconioses and Chemical Effects J60-J66,J68	51							1	3	13	15	19	
30) Hernia K40-K46	35						1	1	2	5	13	13	
31) Tuberculosis A16-A19	17		2				1	3	3	3	1	4	
32) Meningitis G00,G03	15	4				1	2	3	1	1	2	1	
33) Pregnancy, Childbirth, and the Puerperium O00-O99	15			1	4	5	5						
34) Legal Intervention Y35,Y89.0	15				2	5	4	3		1			
35) Infections of Kidney N10-N12,N13.6,N15.1	14				1		1	1	2	2	5	2	
36) Diseases of Appendix K35-K38	11		2			1	1		3	1	2	1	
37) Hyperplasia of Prostate N40	9										2	7	
38) Inflammatory Diseases of Female Pelvic Organs N70-N76	4						1		1		1	1	
39) Acute Bronchitis and Bronchiolitis J20-J21	1											1	
40) Meningococcal Infection A39	1					1							
41) Syphilis A50-A53	1									1			
42) Salmonella Infections A01-A02	1											1	
43) Shigellosis and Amebiasis A03,A06													
44) Whooping Cough A37													
45) Scarlet Fever and Erysipelas A38,A46													
46) Acute Poliomyelitis A80													
47) Arthropod-Borne Viral Encephalitis A83-A84,A85.2													
48) Measles B05													
49) Malaria B50-B54													
50) Operations of War Y36,Y89.1													

TABLE 20
FIFTY RANKABLE CAUSES OF RESIDENT DEATHS IN ORDER OF TOTAL DEATHS WITH ICD TENTH REVISION CODES BY RACE AND SEX OF DECEDENT
VIRGINIA, 2011

NATIONAL CENTER FOR HEALTH STATISTICS LIST OF 50 RANKABLE CAUSES OF DEATH BY THE INTERNATIONAL CLASSIFICATION OF DISEASES CODE, TENTH REVISION (IN ORDER OF RANKING OF TOTAL DEATHS)	DEATHS OCCURRING TO RESIDENTS OF VIRGINIA BOTH IN VIRGINIA AND IN OTHER STATES AND TERRITORIES											
	ALL RACES			WHITE RACE			BLACK RACE			OTHER RACES		
	TOTAL	MALE	FEMALE	TOTAL	MALE	FEMALE	TOTAL	MALE	FEMALE	TOTAL	MALE	FEMALE
ALL CAUSES OF DEATH	60,325	29,757	30,568	47,404	23,236	24,168	11,725	5,871	5,854	1,196	650	546
1) Malignant Neoplasms C00-C97	14,261	7,455	6,806	11,145	5,839	5,306	2,777	1,447	1,330	339	169	170
2) Diseases Of Heart I00-I09,I11,I13,I20-I51	13,201	6,798	6,403	10,364	5,312	5,052	2,593	1,333	1,260	244	153	91
3) Cerebrovascular Diseases I60-I69	3,327	1,358	1,969	2,487	984	1,503	745	333	412	95	41	54
4) Chronic Lower Respiratory Diseases J40-J47	3,097	1,435	1,662	2,733	1,244	1,489	340	177	163	24	14	10
5) Unintentional Injury (Accidents) V01-X59,Y85-Y86	2,726	1,719	1,007	2,227	1,375	852	428	292	136	71	52	19
6) Alzheimer's Disease G30	1,800	553	1,247	1,579	481	1,098	209	66	143	12	6	6
7) Diabetes Mellitus E10-E14	1,628	864	764	1,129	629	500	468	220	248	31	15	16
8) Nephritis, Nephrotic Syndrome, Nephrosis ... N00-N07,N17-N19,N25-N27	1,425	686	739	959	478	481	443	198	245	23	10	13
9) Influenza and Pneumonia J09-J18	1,404	613	791	1,186	518	668	197	86	111	21	9	12
10) Septicemia A40-A41	1,372	622	750	1,001	451	550	341	159	182	30	12	18
11) Intentional Self-Harm (Suicide) U03,X60-X84,Y87.0	1,052	807	245	940	718	222	86	69	17	26	20	6
12) Chronic Liver Disease and Cirrhosis K70,K73-K74	725	444	281	598	368	230	116	69	47	11	7	4
13) Essential Hypertension and Hypertensive Renal Disease I10,I12,I15	569	226	343	382	144	238	178	77	101	9	5	4
14) Pneumonitis Due to Solids and Liquids J69	560	305	255	454	244	210	97	56	41	9	5	4
15) Parkinson's Disease G20-G21	546	347	199	495	317	178	41	27	14	10	3	7
16) Certain Conditions Originating in the Perinatal Period P00-P96	349	189	160	157	83	74	168	93	75	24	13	11
17) Benign Neoplasms and Unspecified Neoplasms D00-D48	348	193	155	283	159	124	53	25	28	12	9	3
18) Assault (Homicide) Including Terrorism U01-U02,X85-Y09,Y87.1	323	235	88	126	73	53	187	156	31	10	6	4
19) Congenital Malformations, Deformations, Abnormalities Q00-Q99	257	141	116	175	94	81	74	42	32	8	5	3
20) Aortic Aneurysm and Dissection I71	201	108	93	170	91	79	26	13	13	5	4	1
21) Anemias D50-D64	147	61	86	97	40	57	44	17	27	6	4	2
22) Atherosclerosis I70	145	58	87	121	50	71	22	7	15	2	1	1
23) Human Immunodeficiency Virus (HIV) Disease B20-B24	135	104	31	30	29	1	105	75	30			
24) Viral Hepatitis B15-B19	132	97	35	94	70	24	32	24	8	6	3	3
25) Nutritional Deficiencies E40-E64	83	33	50	57	21	36	26	12	14			
26) Cholelithiasis and Other Disorders of Gallbladder K80-K82	69	39	30	54	28	26	15	11	4			
27) Peptic Ulcer K25-K28	60	29	31	49	26	23	9	3	6	2		2
29) Complications of Medical and Surgical Care Y40-Y84,Y88	57	20	37	37	16	21	17	3	14	3	1	2
28) Pneumoconioses and Chemical Effects J60-J66,J68	51	50	1	48	47	1	2	2		1	1	
30) Hernia K40-K46	35	15	20	31	12	19	4	3	1			
31) Tuberculosis A16-A19	17	10	7	7	4	3	5	3	2	5	3	2
32) Meningitis G00,G03	15	8	7	11	6	5	4	2	2			
33) Pregnancy, Childbirth, and the Puerperium O00-O99	15		15	7		7	8		8			
34) Legal Intervention Y35,Y89.0	15	15		10	10		5	5				
35) Infections of Kidney N10-N12,N13.6,N15.1	14	5	9	13	5	8	1		1			
36) Diseases of Appendix K35-K38	11	6	5	9	5	4	2	1	1			
37) Hyperplasia of Prostate N40	9	9		6	6		3	3				
38) Inflammatory Diseases of Female Pelvic Organs N70-N76	4		4	3		3	1		1			
39) Acute Bronchitis and Bronchiolitis J20-J21	1	1		1	1							
40) Meningococcal Infection A39	1		1	1		1						
41) Syphilis A50-A53	1	1		1	1							
42) Salmonella Infections A01-A02	1		1	1		1						
43) Shigellosis and Amebiasis A03,A06												
44) Whooping Cough A37												
45) Scarlet Fever and Erysipelas A38,A46												
46) Acute Poliomyelitis A80												
47) Arthropod-Borne Viral Encephalitis A83-A84,A85.2												
48) Measles B05												
49) Malaria B50-B54												
50) Operations of War Y36,Y89.1												

TABLE 21
FIFTY-TWO CAUSES OF DEATHS TO RESIDENT TEENAGERS AGES 10-19
BY AGE OF DECEDENT
VIRGINIA, 2011

FIFTY-TWO SELECTED CATEGORIES OF DEATH TO TEENAGERS AGES 10-19 BY THE INTERNATIONAL CLASSIFICATION OF DISEASES CODE TENTH REVISION	TOTAL DEATHS AGES 10-19	RESIDENT DEATHS AGES 10-14						RESIDENT DEATHS AGES 15-19					
		AGE 10	AGE 11	AGE 12	AGE 13	AGE 14	TOTAL 10-14	AGE 15	AGE 16	AGE 17	AGE 18	AGE 19	TOTAL 15-19
ALL CAUSES OF DEATH	304	8	14	8	18	14	62	27	28	50	51	86	242
1) Salmonella Infections, Shigellosis and Amebiasis A01-A03,A06													
2) Tuberculosis A16-A19	1					1	1						
3) Scarlet Fever and Erysipelas A38,A46													
4) Meningococcal Infection A39													
5) Septicemia A40-A41	1									1			1
6) Syphilis A50-A53													
7) Arthropod-Borne Viral Encephalitis A83-A84,A852													
8) Viral Hepatitis B15-B19													
9) Human Immunodeficiency Virus (HIV) Disease B20-B24													
10) Other Infectious and Parasitic Diseases ..... Residual of A00-B99	3				1	1	2			1			1
11) Malignant Neoplasms of Esophagus and Stomach C15-C16													
12) Malignant Neoplasms of Colon, Rectum, and Anus C18-C21	1								1				1
13) Malignant Neoplasms of Trachea, Bronchus, and Lung C33-C34													
14) Malignant Neoplasms of Breast C50													
15) Malignant Neoplasms of Cervix Uteri, Corpus Uteri, and Ovary C53-C56	1										1		1
16) Malignant Neoplasms of Male Genital Organs C60-C63													
17) Malignant Neoplasms of Urinary Tract C64-C68	1										1		1
18) Non-Hodgkin's Lymphoma C82-C85	3							1	1	1			3
19) Leukemia C91-C95	8	1	1		1		3		1	1	1	2	5
20) All Other and Unspecified Malignant Neoplasms .. Residual of C00-C97	15	1	2	1			4	3	2	2	2	2	11
21) Benign Neoplasms and Unspecified Neoplasms D00-D48	1											1	1
22) Anemias D50-D64	1											1	1
23) Diabetes Mellitus E10-E14													
24) Nutritional Deficiencies E40-E64													
25) Meningitis G00,G03													
26) Ischemic Heart Diseases I20-I25	1	1					1						
27) All Other Diseases of Heart I00-I09,I11,I13,I26-I51	11		1	1		1	3	1	2	1	3	1	8
28) Cerebrovascular Diseases I60-I69	1				1		1						
29) Other Cardiovascular Diseases I10,I12,I15,I70-I78	1								1				1
30) Other Disorders of Circulatory System I80-I99	1									1			1
31) Influenza and Pneumonia J09-J18	2	1					1					1	1
32) Other Acute Lower Respiratory Infections J20-J22													
33) Chronic Lower Respiratory Diseases J40-J47	4										2	2	4
34) Other Diseases of Respiratory System J00-J06,J30-J39,J60-J98	8		2		1		3		1		2	2	5
35) Diseases of the Digestive System K00-K93	2							1				1	2
36) Diseases of the Genitourinary System N00-N99													
37) Pregnancy, Childbirth, and the Puerperium O00-O99	1											1	1
38) Congenital Malformations, Deformations, Abnormalities Q00-Q99	8				1	1	2		1	2	1	2	6
39) Symptoms, Signs, and Abnormal Clinical Findings R00-R99	2			1			1					1	1
40) All Other Diseases Not Listed .. Residual of D65-H93,L00-M99,P00-P96	25	1	1	1	5	1	9	3	2	3	2	6	16
41) Motor Vehicle Accidents ..... Selected Codes V02-V89	80	1	2	1	3	5	12	9	6	13	17	23	68
42) Other Transport Accidents ..... Selected Codes V01-V99,Y85	6			1			1		1	3		1	5
43) Accidental Falls and Drowning W00-W19,W65-W74	6				1		1		1	1		3	5
44) Accidental Discharge of Firearms W32-W34	5		1			1	2				1	2	3
45) All Other Unintentional Injuries ..... Residual of W20-X59,Y86	23	1	2	2	1	1	7	1	2	3	4	6	16
46) Suicide by Discharge of Firearms X72-X74	20				1		1	3		7	3	6	19
47) Suicide by Other Means X60-X71,X75-X84,Y870	29				1	2	3	4	4	7	5	6	26
48) Homicide by Discharge of Firearms X93-X95	27	1			1		2		2	2	6	15	25
49) Homicide by Other Means X85-X92,X96-Y09,Y871	4		1				1	1		1		1	3
50) Events of Undetermined Intent Y10-Y34,Y872,Y899	1		1				1						
51) Legal Intervention and Operations of War Y35-Y36,Y890-Y891													
52) Complications of Medical and Surgical Care Y40-Y84,Y88													

TABLE 22
FIFTY-TWO CAUSES OF DEATHS TO RESIDENT TEENAGERS AGES 10-19
BY RACE AND SEX OF DECEDENT
VIRGINIA, 2011

FIFTY-TWO SELECTED CATEGORIES OF DEATH TO TEENAGERS AGES 10-19 BY THE INTERNATIONAL CLASSIFICATION OF DISEASES CODE TENTH REVISION	DEATHS OCCURRING TO TEENAGE RESIDENTS OF VIRGINIA IN VIRGINIA AND OUTSIDE OF VIRGINIA											
	ALL RACES			WHITE RACE			BLACK RACE			OTHER RACES		
	TOTAL	MALE	FEMALE	TOTAL	MALE	FEMALE	TOTAL	MALE	FEMALE	TOTAL	MALE	FEMALE
ALL CAUSES OF DEATH	304	202	102	201	131	70	91	62	29	12	9	3
1) Salmonella Infections, Shigellosis and Amebiasis A01-A03,A06												
2) Tuberculosis A16-A19	1	1		1	1							
3) Scarlet Fever and Erysipelas A38,A46												
4) Meningococcal Infection A39												
5) Septicemia A40-A41	1		1	1		1						
6) Syphilis A50-A53												
7) Arthropod-Borne Viral Encephalitis A83-A84,A852												
8) Viral Hepatitis B15-B19												
9) Human Immunodeficiency Virus (HIV) Disease B20-B24												
10) Other Infectious and Parasitic Diseases ..... Residual of A00-B99	3	1	2	1		1	2	1	1			
11) Malignant Neoplasms of Esophagus and Stomach C15-C16												
12) Malignant Neoplasms of Colon, Rectum, and Anus C18-C21	1	1					1	1				
13) Malignant Neoplasms of Trachea, Bronchus, and Lung C33-C34												
14) Malignant Neoplasms of Breast C50												
15) Malignant Neoplasms of Cervix Uteri, Corpus Uteri, and Ovary C53-C56	1		1							1		1
16) Malignant Neoplasms of Male Genital Organs C60-C63												
17) Malignant Neoplasms of Urinary Tract C64-C68	1		1				1		1			
18) Non-Hodgkin's Lymphoma C82-C85	3	2	1	3	2	1						
19) Leukemia C91-C95	8	5	3	6	3	3	2	2				
20) All Other and Unspecified Malignant Neoplasms .. Residual of C00-C97	15	9	6	10	5	5	4	3	1	1	1	
21) Benign Neoplasms and Unspecified Neoplasms D00-D48	1	1					1	1				
22) Anemias D50-D64	1		1				1		1			
23) Diabetes Mellitus E10-E14												
24) Nutritional Deficiencies E40-E64												
25) Meningitis G00,G03												
26) Ischemic Heart Diseases I20-I25	1	1		1	1							
27) All Other Diseases of Heart I00-I09,I11,I13,I26-I51	11	8	3	6	4	2	5	4	1			
28) Cerebrovascular Diseases I60-I69	1	1		1	1							
29) Other Cardiovascular Diseases I10,I12,I15,I70-I78	1	1					1	1				
30) Other Disorders of Circulatory System I80-I99	1		1				1		1			
31) Influenza and Pneumonia J09-J18	2		2	2		2						
32) Other Acute Lower Respiratory Infections J20-J22												
33) Chronic Lower Respiratory Diseases J40-J47	4	3	1	1	1		3	2	1			
34) Other Diseases of Respiratory System J00-J06,J30-J39,J60-J98	8	5	3	4	2	2	3	3		1		1
35) Diseases of the Digestive System K00-K93	2	1	1	2	1	1						
36) Diseases of the Genitourinary System N00-N99												
37) Pregnancy, Childbirth, and the Puerperium O00-O99	1		1				1		1			
38) Congenital Malformations, Deformations, Abnormalities Q00-Q99	8	3	5	7	3	4	1		1			
39) Symptoms, Signs, and Abnormal Clinical Findings R00-R99	2	1	1	1	1		1		1			
40) All Other Diseases Not Listed .. Residual of D65-H93,L00-M99,P00-P96	25	12	13	17	8	9	8	4	4			
41) Motor Vehicle Accidents ..... Selected Codes V02-V89	80	49	31	59	39	20	17	7	10	4	3	1
42) Other Transport Accidents ..... Selected Codes V01-V99,Y85	6	6		5	5		1	1				
43) Accidental Falls and Drowning W00-W19,W65-W74	6	5	1	4	3	1	1	1		1	1	
44) Accidental Discharge of Firearms W32-W34	5	4	1	4	3	1	1	1				
45) All Other Unintentional Injuries ..... Residual of W20-X59,Y86	23	15	8	18	11	7	3	2	1	2	2	
46) Suicide by Discharge of Firearms X72-X74	20	17	3	17	14	3	3	3				
47) Suicide by Other Means X60-X71,X75-X84,Y870	29	22	7	23	17	6	4	3	1	2	2	
48) Homicide by Discharge of Firearms X93-X95	27	25	2	6	5	1	21	20	1			
49) Homicide by Other Means X85-X92,X96-Y09,Y871	4	2	2				4	2	2			
50) Events of Undetermined Intent Y10-Y34,Y872,Y899	1	1		1	1							
51) Legal Intervention and Operations of War Y35-Y36,Y890-Y891												
52) Complications of Medical and Surgical Care Y40-Y84,Y88												

TABLE 23
FIFTY-TWO SELECTED CAUSES OF RESIDENT HISPANIC DEATHS
BY AGE OF DECEDENT
VIRGINIA, 2011

FIFTY-TWO SELECTED CAUSES OF RESIDENT HISPANIC DEATHS BY THE INTERNATIONAL CLASSIFICATION OF DISEASES CODE TENTH REVISION	TOTAL HISPANIC DEATHS	AGES UNDER 25				AGES 25-64				AGES 65 AND OVER			
		AGES 00-04	AGES 05-14	AGES 15-19	AGES 20-24	AGES 25-34	AGES 35-44	AGES 45-54	AGES 55-64	AGES 65-74	AGES 75-84	AGES 85 UP	AGE UNK
ALL CAUSES OF DEATH	887	96	15	18	22	62	70	99	99	124	141	141	
1) Salmonella Infections, Shigellosis and Amebiasis A01-A03,A06													
2) Tuberculosis A16-A19	3		1					1				1	
3) Scarlet Fever and Erysipelas A38,A46													
4) Meningococcal Infection A39	1					1							
5) Septicemia A40-A41	13				1	2	1	3	1	2	2	1	
6) Syphilis A50-A53													
7) Arthropod-Borne Viral Encephalitis A83-A84,A852													
8) Viral Hepatitis B15-B19	5						1		3	1			
9) Human Immunodeficiency Virus (HIV) Disease B20-B24	6					3	3						
10) Other Infectious and Parasitic Diseases ..... Residual of A00-B99	5	1	1							1	2		
11) Malignant Neoplasms of Esophagus and Stomach C15-C16	22						1	5	4	8	1	3	
12) Malignant Neoplasms of Colon, Rectum, and Anus C18-C21	19					1	2	3	4	4	3	2	
13) Malignant Neoplasms of Trachea, Bronchus, and Lung C33-C34	26						1	3	10	8	2	2	
14) Malignant Neoplasms of Breast C50	25					3	3	5	6	4	4		
15) Malignant Neoplasms of Cervix Uteri, Corpus Uteri, and Ovary C53-C56	10					1	3	1	2		2	1	
16) Malignant Neoplasms of Male Genital Organs C60-C63	8							1	1	1	4	1	
17) Malignant Neoplasms of Urinary Tract C64-C68	4							1		1	2		
18) Non-Hodgkin's Lymphoma C82-C85	5			1		1	1	1		1			
19) Leukemia C91-C95	15	1		1	2	1	3	1	1	2	2	1	
20) All Other and Unspecified Malignant Neoplasms .. Residual of C00-C97	79	1		1	1	2	6	6	18	16	22	6	
21) Benign Neoplasms and Unspecified Neoplasms D00-D48	3	1							1			1	
22) Anemias D50-D64	1											1	
23) Diabetes Mellitus E10-E14	21						1	6	2	6	5	1	
24) Nutritional Deficiencies E40-E64													
25) Meningitis G00,G03													
26) Ischemic Heart Diseases I20-I25	71					1	3	10	7	14	18	18	
27) All Other Diseases of Heart I00-I09,I11,I13,I26-I51	68	3	1			1	4	3	5	14	12	25	
28) Cerebrovascular Diseases I60-I69	43					2	2	9	3	3	12	12	
29) Other Cardiovascular Diseases I10,I12,I15,I70-I78	11				1			6			3	1	
30) Other Disorders of Circulatory System I80-I99	1	1											
31) Influenza and Pneumonia J09-J18	12	1	1			1		3	2		1	3	
32) Other Acute Lower Respiratory Infections J20-J22													
33) Chronic Lower Respiratory Diseases J40-J47	15		1					1	3	3	2	5	
34) Other Diseases of Respiratory System J00-J06,J30-J39,J60-J98	18		1				1	3	2	5	5	1	
35) Diseases of the Digestive System K00-K93	30		1			2	4	5	5	7	3	3	
36) Diseases of the Genitourinary System N00-N99	20	1					2	3	3	5	3	3	
37) Pregnancy, Childbirth, and the Puerperium O00-O99	1						1						
38) Congenital Malformations, Deformations, Abnormalities Q00-Q99	29	26	1						1		1		
39) Symptoms, Signs, and Abnormal Clinical Findings R00-R99	24	6	1			1			1	2	5	8	
40) All Other Diseases Not Listed .. Residual of D65-H93,L00-M99,P00-P96	143	48	3	1		4	8	3	6	9	22	39	
41) Motor Vehicle Accidents ..... Selected Codes V02-V89	35	1	1	7	3	10	6	2	3	2			
42) Other Transport Accidents ..... Selected Codes V01-V99,Y85	4				2		2						
43) Accidental Falls and Drowning W00-W19,W65-W74	15			1		4		4		3	3		
44) Accidental Discharge of Firearms W32-W34													
45) All Other Unintentional Injuries ..... Residual of W20-X59,Y86	30	2		1	2	8	7	4	3	1		2	
46) Suicide by Discharge of Firearms X72-X74	8			1	3	1	1	2					
47) Suicide by Other Means X60-X71,X75-X84,Y870	18			3	4	4	2	3	1	1			
48) Homicide by Discharge of Firearms X93-X95	10		2	1	2	4		1					
49) Homicide by Other Means X85-X92,X96-Y09,Y871	7	3			1	2	1						
50) Events of Undetermined Intent Y10-Y34,Y872,Y899	2					1			1				
51) Legal Intervention and Operations of War Y35-Y36,Y890-Y891	1					1							
52) Complications of Medical and Surgical Care Y40-Y84,Y88													

TABLE 24
FIFTY-TWO SELECTED CAUSES OF RESIDENT HISPANIC DEATHS
BY RACE AND SEX OF DECEDENT
VIRGINIA, 2011

FIFTY-TWO SELECTED CAUSES OF RESIDENT HISPANIC DEATHS BY THE INTERNATIONAL CLASSIFICATION OF DISEASES CODE TENTH REVISION	DEATHS OCCURRING TO HISPANIC RESIDENTS OF VIRGINIA IN VIRGINIA AND OUTSIDE OF VIRGINIA											
	ALL RACES			WHITE RACE			BLACK RACE			OTHER RACES		
	TOTAL	MALE	FEMALE	TOTAL	MALE	FEMALE	TOTAL	MALE	FEMALE	TOTAL	MALE	FEMALE
ALL CAUSES OF DEATH	887	453	434	827	423	404	38	15	23	22	15	7
1) Salmonella Infections, Shigellosis and Amebiasis A01-A03,A06												
2) Tuberculosis A16-A19	3	3		2	2					1	1	
3) Scarlet Fever and Erysipelas A38,A46												
4) Meningococcal Infection A39	1		1	1		1						
5) Septicemia A40-A41	13	7	6	13	7	6						
6) Syphilis A50-A53												
7) Arthropod-Borne Viral Encephalitis A83-A84,A852												
8) Viral Hepatitis B15-B19	5	3	2	5	3	2						
9) Human Immunodeficiency Virus (HIV) Disease B20-B24	6	5	1	4	4		2	1	1			
10) Other Infectious and Parasitic Diseases ..... Residual of A00-B99	5	3	2	5	3	2						
11) Malignant Neoplasms of Esophagus and Stomach C15-C16	22	15	7	21	15	6				1		1
12) Malignant Neoplasms of Colon, Rectum, and Anus C18-C21	19	5	14	17	4	13	2	1	1			
13) Malignant Neoplasms of Trachea, Bronchus, and Lung C33-C34	26	11	15	22	8	14	2	1	1	2	2	
14) Malignant Neoplasms of Breast C50	25		25	22		22	2		2	1		1
15) Malignant Neoplasms of Cervix Uteri, Corpus Uteri, and Ovary C53-C56	10		10	10		10						
16) Malignant Neoplasms of Male Genital Organs C60-C63	8	8		7	7		1	1				
17) Malignant Neoplasms of Urinary Tract C64-C68	4	1	3	3		3	1	1				
18) Non-Hodgkin's Lymphoma C82-C85	5	4	1	5	4	1						
19) Leukemia C91-C95	15	9	6	15	9	6						
20) All Other and Unspecified Malignant Neoplasms .. Residual of C00-C97	79	40	39	76	39	37	2	1	1	1		1
21) Benign Neoplasms and Unspecified Neoplasms D00-D48	3	1	2	3	1	2						
22) Anemias D50-D64	1	1		1	1							
23) Diabetes Mellitus E10-E14	21	9	12	20	9	11	1		1			
24) Nutritional Deficiencies E40-E64												
25) Meningitis G00,G03												
26) Ischemic Heart Diseases I20-I25	71	37	34	63	31	32	5	3	2	3	3	
27) All Other Diseases of Heart I00-I09,I11,I13,I26-I51	68	33	35	65	33	32	2		2	1		1
28) Cerebrovascular Diseases I60-I69	43	18	25	40	17	23	3	1	2			
29) Other Cardiovascular Diseases I10,I12, I15,I70-I78	11	8	3	10	7	3				1	1	
30) Other Disorders of Circulatory System I80-I99	1		1				1		1			
31) Influenza and Pneumonia J09-J18	12	7	5	12	7	5						
32) Other Acute Lower Respiratory Infections J20-J22												
33) Chronic Lower Respiratory Diseases J40-J47	15	8	7	15	8	7						
34) Other Diseases of Respiratory System J00-J06,J30-J39,J60-J98	18	4	14	17	4	13				1		1
35) Diseases of the Digestive System K00-K93	30	15	15	29	15	14	1		1			
36) Diseases of the Genitourinary System N00-N99	20	13	7	17	10	7	2	2		1	1	
37) Pregnancy, Childbirth, and the Puerperium O00-O99	1		1	1		1						
38) Congenital Malformations, Deformations, Abnormalities Q00-Q99	29	14	15	28	13	15	1	1				
39) Symptoms, Signs, and Abnormal Clinical Findings R00-R99	24	10	14	22	9	13	1		1	1	1	
40) All Other Diseases Not Listed .. Residual of D65-H93,L00-M99,P00-P96	143	62	81	136	61	75	6	1	5	1		1
41) Motor Vehicle Accidents ..... Selected Codes V02-V89	35	27	8	33	26	7	1		1	1	1	
42) Other Transport Accidents ..... Selected Codes V01-V99,Y85	4	4		4	4							
43) Accidental Falls and Drowning W00-W19,W65-W74	15	13	2	15	13	2						
44) Accidental Discharge of Firearms W32-W34												
45) All Other Unintentional Injuries ..... Residual of W20-X59,Y86	30	24	6	27	21	6				3	3	
46) Suicide by Discharge of Firearms X72-X74	8	5	3	7	4	3	1	1				
47) Suicide by Other Means X60-X71,X75-X84,Y870	18	14	4	16	13	3				2	1	1
48) Homicide by Discharge of Firearms X93-X95	10	7	3	10	7	3						
49) Homicide by Other Means X85-X92,X96-Y09,Y871	7	3	4	6	2	4				1	1	
50) Events of Undetermined Intent Y10-Y34,Y872,Y899	2	1	1	1	1		1		1			
51) Legal Intervention and Operations of War Y35-Y36,Y890-Y891	1	1		1	1							
52) Complications of Medical and Surgical Care Y40-Y84,Y88												

TABLE 25
ONE HUNDRED THIRTEEN SELECTED CAUSES OF RESIDENT DEATHS
BY ICD TENTH REVISION CODES BY AGE, RACE, AND SEX
VIRGINIA, 2011

NATIONAL CENTER FOR HEALTH STATISTICS LIST OF 113 SELECTED CAUSES OF DEATH BY ICD 10 CODES	RACE AND SEX	TOTAL	AGE IN YEARS: Under 5 < 1	Under 5 1-4	5-9	10-14	15-19	20-24	25-29	30-34	35-39	40-44	45-49	50-54	55-59	60-64	65-69	70-74	75-79	80-84	85 Up	Age Unk
1-113	TOTAL	60,325	685	95	77	62	242	469	474	510	593	1,018	1,758	2,740	3,439	4,401	4,858	5,633	6,651	8,567	18,049	4
	WH M	23,236	192	36	25	24	107	227	221	220	256	437	749	1,170	1,446	1,925	2,140	2,433	2,770	3,471	5,386	1
	WH F	24,168	169	26	22	17	53	79	93	120	155	278	463	754	950	1,306	1,580	1,949	2,507	3,633	10,014	
ALL CAUSES OF DEATH	BK M	5,871	157	14	15	13	49	108	94	97	91	161	265	465	593	613	594	590	588	574	789	1
	BK F	5,854	125	17	10	7	22	43	51	55	68	110	218	285	381	452	455	524	644	748	1,637	2
	OT M	650	24	1	2		9	9	11	8	10	20	37	43	42	64	51	94	78	52	95	
	OT F	546	18	1	3	1	2	3	4	10	13	12	26	23	27	41	38	43	64	89	128	
1	TOTAL	1																			1	
	WH M																					
	WH F	1																			1	
Salmonella Infections (A01-A02)	BK M																					
	BK F																					
	OT M																					
	OT F																					
3	TOTAL	286	4										1	3	6	14	25	30	39	53	111	
	WH M	95	1										1		1	9	8	14	19	23	19	
	WH F	157	1											1	3	4	13	14	14	23	84	
Certain Other Intestinal Infections	BK M	11	2											2			2		1	2	2	
(A04,A07-A09)	BK F	19													2	1	1	2	5	3	5	
	OT M	3															1			2		
	OT F	1																			1	
4-5	TOTAL	17			1	1						1	1	2	1	2	2	1	1		4	
	WH M	4				1								1	1			1				
	WH F	3			1							1									1	
Tuberculosis, All Forms (A16-A19)	BK M	3												1		1	1					
	BK F	2																	1		1	
	OT M	3											1								2	
	OT F	2														1	1					
4	TOTAL	11			1	1						1	1	1	1		1	1			3	
	WH M	4				1								1	1			1				
	WH F	3			1							1									1	
Respiratory Tuberculosis (A16)	BK M																					
	BK F	1																			1	
	OT M	2											1								1	
	OT F	1															1					
5	TOTAL	6												1		2	1		1		1	
	WH M																					
	WH F																					
Other Tuberculosis (A17-A19)	BK M	3												1		1	1					
	BK F	1																	1			
	OT M	1																			1	
	OT F	1														1						
6	TOTAL																					
	WH M																					
	WH F																					
Whooping Cough (A37)	BK M																					
	BK F																					
	OT M																					
	OT F																					
8	TOTAL	1							1													
	WH M																					
	WH F	1							1													
Meningococcal Infection (A39)	BK M																					
	BK F																					
	OT M																					
	OT F																					
9	TOTAL	1,372	8	1			1	7	7	10	11	22	24	50	77	97	125	139	181	208	404	
	WH M	451	2					1	4	5	2	3	8	18	23	36	46	48	69	84	102	
	WH F	550	2				1	2	1	3	3	7	10	13	22	28	37	41	64	90	226	
Septicemia (A40-A41)	BK M	159	2	1						1	3	7	4	11	12	20	15	20	21	15	27	
	BK F	182	1					4	2		2	5	2	8	20	12	22	21	21	17	45	
	OT M	12									1					1	2	3	2	1	2	
	OT F	18	1							1							3	6	4	1	2	

TABLE 25
ONE HUNDRED THIRTEEN SELECTED CAUSES OF RESIDENT DEATHS
BY ICD TENTH REVISION CODES BY AGE, RACE, AND SEX
VIRGINIA, 2011

NATIONAL CENTER FOR HEALTH STATISTICS LIST OF 113 SELECTED CAUSES OF DEATH BY ICD 10 CODES	RACE AND SEX	TOTAL	AGE IN YEARS: Under 5 < 1	Under 5 1-4	5-9	10-14	15-19	20-24	25-29	30-34	35-39	40-44	45-49	50-54	55-59	60-64	65-69	70-74	75-79	80-84	85 Up	Age Unk
10	TOTAL	1															1					
	WH M	1															1					
	WH F																					
Syphilis (A50-A53)	BK M																					
	BK F																					
	OT M																					
	OT F																					
11	TOTAL																					
	WH M																					
	WH F																					
Acute Poliomyelitis (A80)	BK M																					
	BK F																					
	OT M																					
	OT F																					
12	TOTAL																					
	WH M																					
Arthropod-Borne	WH F																					
Viral Encephalitis	BK M																					
(A83-A84,A85.2)	BK F																					
	OT M																					
	OT F																					
13	TOTAL																					
	WH M																					
	WH F																					
Measles (B05)	BK M																					
	BK F																					
	OT M																					
	OT F																					
14	TOTAL	132								1	1	6	9	30	48	17	5	5	6	2	2	
	WH M	70									1	5	4	18	29	8	1	1	3			
	WH F	24								1		1	3	4	5	3		2	1	2	2	
Viral Hepatitis (B15-B19)	BK M	24											2	3	11	4	3		1			
	BK F	8												1	3	2	1	1				
	OT M	3												2				1				
	OT F	3												2					1			
15	TOTAL	135						3	6	8	10	17	25	27	18	9	4	6	1	1		
	WH M	29							1	2	4	2	4	9	2	3	1	1				
	WH F	1													1							
Human Immunodeficiency Virus	BK M	75						3	4	5	2	10	17	11	11	4	3	3	1	1		
(HIV) Disease (B20-B24)	BK F	30							1	1	4	5	4	7	4	2		2				
	OT M																					
	OT F																					
17	TOTAL	145	2	1	2	2	1	1			2	3	4	6	9	10	17	20	18	15	32	
	WH M	52	1		1						2		1	3	3	3	10	9	6	7	6	
	WH F	62		1		1						3		1	2	4	3	9	9	5	24	
Other Infectious and Parasitic Diseases	BK M	16	1		1	1		1					3	1		2	3			2	1	
(Residual of A00-B99)	BK F	13					1							1	4	1	1	1	2	1	1	
	OT M	2																1	1			
	OT F																					
18-40	TOTAL	14,261	5	8	12	7	22	20	32	55	88	194	441	878	1,187	1,615	1,884	1,942	1,889	1,843	2,137	2
	WH M	5,839	3	2	5	3	7	10	7	20	30	62	147	313	461	666	835	851	804	800	813	
	WH F	5,306	1	4	5	2	7	3	14	16	31	73	155	306	398	552	657	690	706	705	981	
Malignant Neoplasms (C00-C97)	BK M	1,447	1	2	1	1	5	6	3	5	5	21	44	117	177	207	198	180	178	144	152	
	BK F	1,330				1	1	1	7	10	9	28	68	114	122	146	162	172	158	165	164	2
	OT M	169			1		1			1	3	3	9	14	14	26	14	30	20	17	16	
	OT F	170					1		1	3	10	7	18	14	15	18	18	19	23	12	11	
18	TOTAL	200								1	1	3	10	20	23	33	23	19	24	20	23	
	WH M	103										3	4	8	14	15	11	12	12	12	12	
	WH F	38								1	1			4	2	5	3	2	6	5	9	
Lip, Oral Cavity, and Pharynx (C00-C14)	BK M	42											3	4	6	12	6	3	5	1	2	
	BK F	14											2	3	1	1	2	2	1	2		
	OT M	2											1	1								
	OT F	1															1					

TABLE 25
ONE HUNDRED THIRTEEN SELECTED CAUSES OF RESIDENT DEATHS BY ICD TENTH REVISION CODES BY AGE, RACE, AND SEX
VIRGINIA, 2011

NATIONAL CENTER FOR HEALTH STATISTICS LIST OF 113 SELECTED CAUSES OF DEATH BY ICD 10 CODES	RACE AND SEX	TOTAL	AGE IN YEARS: Under 5 < 1	Under 5 1-4	5-9	10-14	15-19	20-24	25-29	30-34	35-39	40-44	45-49	50-54	55-59	60-64	65-69	70-74	75-79	80-84	85 Up	Age Unk
19	TOTAL	352								1		7	11	32	28	53	42	56	45	47	30	
	WH M	239								1		5	6	24	21	32	34	38	28	31	19	
	WH F	46										1	1	4	3	5	3	7	8	9	5	
Esophagus (C15)	BK M	40											1	4	4	11	5	9	2	2	2	
	BK F	19										1	1			4		1	5	4	3	
	OT M	6											2			1			2	1		
	OT F	2																1			1	
20	TOTAL	265							2	2	3	4	11	18	27	24	32	33	31	37	41	
	WH M	100								1	1	1	5	2	11	12	14	17	11	13	12	
	WH F	61							1		1		1	3	8	1	9	7	6	8	16	
Stomach (C16)	BK M	51										1	4	6	3	6	5	4	5	9	8	
	BK F	36							1			2	1	6	3	2	2	4	5	6	4	
	OT M	6													1	2			2	1		
	OT F	11								1	1			1	1	1	2	1	2		1	
21	TOTAL	1,194					1	2	2	9	13	22	42	88	116	130	124	154	150	141	200	
	WH M	449								5	6	8	13	32	50	49	50	63	64	55	54	
	WH F	428						1	2	3	2	8	11	26	33	39	40	54	51	51	107	
Colon, Rectum, and Anus (C18-C21)	BK M	138					1			1	2	2	8	16	16	23	13	16	15	12	13	
	BK F	151						1			2	2	7	11	16	14	20	16	17	22	23	
	OT M	15									1		2	2	1	4	1	1			3	
	OT F	13										2	1	1		1		4	3	1		
22	TOTAL	494							1	3	2	5	22	45	83	76	57	58	48	43	51	
	WH M	230								1	1	2	12	27	42	32	26	26	23	23	15	
	WH F	116							1	1		2	4	5	8	15	11	21	10	14	24	
Liver and Intrahepatic Bile Ducts (C22)	BK M	84								1			2	7	25	21	10	7	6	1	4	
	BK F	30											2	2	5	1	5	1	6	4	4	
	OT M	20										1		4	2	3	3	3	2	1	1	
	OT F	14									1		2		1	4	2		1		3	
23	TOTAL	931							1	1	3	11	21	48	80	103	143	134	125	132	129	
	WH M	366							1		1	6	7	20	26	48	65	57	51	52	32	
	WH F	340										2	9	12	27	31	47	48	48	47	69	
Pancreas (C25)	BK M	98										3	1	9	18	11	12	16	10	10	8	
	BK F	99								1			3	6	7	7	17	11	11	19	17	
	OT M	12												1	1	3		2	2	1	2	
	OT F	16									2		1		1	3	2		3	3	1	
24	TOTAL	85											2	8	10	12	15	11	11	10	6	
	WH M	47											1	4	4	6	9	7	6	7	3	
	WH F	11												1	2	2	2	3	1			
Larynx (C32)	BK M	25											1	3	3	4	4	1	3	3	3	
	BK F	2													1				1			
	OT M																					
	OT F																					
25	TOTAL	3,975								1	6	23	90	215	338	482	628	654	627	507	403	1
	WH M	1,781								1		10	38	86	157	224	301	298	284	221	161	
	WH F	1,445									3	3	25	75	93	159	219	239	236	208	185	
Trachea, Bronchus, and Lung (C33-C34)	BK M	395									1	3	12	32	57	57	60	54	59	38	22	
	BK F	282										5	10	20	23	35	39	47	40	32	30	1
	OT M	48									2	1	2	1	4	4	6	12	5	7	4	
	OT F	24										1	3	1	4	3	3	4	3	1	1	
26	TOTAL	239							1	2	4	8	15	17	22	21	23	24	33	31	38	
	WH M	161							1	2	3	5	11	9	13	15	16	21	24	24	17	
	WH F	72									1	2	4	7	9	6	7	3	7	7	19	
Melanoma of Skin (C43)	BK M	3												1					1		1	
	BK F	3										1							1		1	
	OT M																					
	OT F																					
27	TOTAL	1,090							3	6	19	40	74	116	115	133	124	104	92	105	159	
	WH M	8											1	2	1	1		1	1	1		
	WH F	797							2	2	13	28	46	78	80	99	100	75	69	83	122	
Breast (C50)	BK M	7										1		1	1	1		1		1	1	
	BK F	259							1	4	3	11	24	32	31	30	24	24	22	19	34	
	OT M																					
	OT F	19									3		3	3	2	2		3		1	2	

TABLE 25
ONE HUNDRED THIRTEEN SELECTED CAUSES OF RESIDENT DEATHS
BY ICD TENTH REVISION CODES BY AGE, RACE, AND SEX
VIRGINIA, 2011

NATIONAL CENTER FOR HEALTH STATISTICS LIST OF 113 SELECTED CAUSES OF DEATH BY ICD 10 CODES	RACE AND SEX	TOTAL	AGE IN YEARS: Under 5 < 1	Under 5 1-4	5-9	10-14	15-19	20-24	25-29	30-34	35-39	40-44	45-49	50-54	55-59	60-64	65-69	70-74	75-79	80-84	85 Up	Age Unk
28	TOTAL	75							3	3	3	12	7	5	6	6	10	5	10	2	3	
	WH M																					
	WH F	48								2		9	3	4	5	4	5	3	8	2	3	
Cervix Uteri (C53)	BK M																					
	BK F	23							3	1	2	2	3	1	1	2	4	2	2			
	OT M																					
	OT F	4									1	1	1				1					
29	TOTAL	206							1		1	1	3	6	29	23	30	39	24	23	26	
	WH M																					
	WH F	149							1		1	1	3	5	24	15	18	24	19	17	21	
Corpus Uteri and Uterus (C54-C55)	BK M																					
	BK F	54													4	7	12	15	5	6	5	
	OT M																					
	OT F	3												1	1	1						
30	TOTAL	370					1		2		2	4	14	26	33	41	45	48	58	46	50	
	WH M																					
	WH F	308							1			2	12	17	26	33	39	40	50	40	48	
Ovary (C56)	BK M																					
	BK F	51							1		1	2	2	7	6	7	4	7	7	5	2	
	OT M																					
	OT F	11					1				1			2	1	1	2	1	1	1		
31	TOTAL	695											3	10	22	51	62	82	101	125	239	
	WH M	475											3	5	10	29	38	49	66	88	187	
	WH F																					
Prostate (C61)	BK M	208												5	11	22	24	30	33	35	48	
	BK F																					
	OT M	12													1			3	2	2	4	
	OT F																					
32	TOTAL	313					1				1	6	7	25	30	38	54	41	36	41	33	
	WH M	162									1	3	3	12	12	24	35	22	16	21	13	
	WH F	78											1	7	9	6	8	10	12	11	14	
Kidney and Renal Pelvis (C64-C65)	BK M	40										3		1	7	5	9	5	2	5	3	
	BK F	24					1						1	2	1	3	2	4	3	4	3	
	OT M	5											1	2	1				1			
	OT F	4											1	1					2			
33	TOTAL	354								1		2	4	10	8	25	41	42	51	70	100	
	WH M	207										1		4	4	17	26	24	33	38	60	
	WH F	99								1		1	2	3	2	2	6	13	13	21	35	
Bladder (C67)	BK M	25											2	3		1	5	2	2	6	4	
	BK F	17													1	4	3	2	2	4	1	
	OT M	5													1	1	1	1		1		
	OT F	1																	1			
34	TOTAL	341	2	3	3	2	5	3	4	6	6	5	21	37	35	52	38	50	27	21	21	
	WH M	156	1		1		1	1	1	4	4	1	13	21	14	27	20	21	12	10	4	
Meninges, Brain, and Other	WH F	138	1	1	2	1	1		3	1	2	2	6	9	16	16	16	24	14	7	16	
Parts Central Nervous System	BK M	20		2			2	2					2	2	3	3		2	1	1		
(C70-C72)	BK F	11				1				1		1		1		3	1	1		2		
	OT M	8					1							2		3		1			1	
	OT F	8										1		2	2		1	1		1		
35-39	TOTAL	1,358	1	2	4	3	9	11	5	8	10	18	27	58	66	111	166	192	196	193	277	1
	WH M	631	1	1	3	1	4	6	1	3	5	7	12	27	30	53	85	96	86	94	116	
	WH F	473		1		1	4	2	2	2	4	5	7	13	17	33	46	60	70	72	134	
Lymphoid, Hematopoietic and	BK M	126				1	1	3	1		1	4	5	8	10	13	22	14	19	9	15	
Related Tissue (C81-C96)	BK F	101							1	2		1	2	8	8	11	12	17	14	13	11	1
	OT M	11			1									1		1		4	2	2		
	OT F	16								1		1	1	1	1		1	1	5	3	1	

TABLE 25
ONE HUNDRED THIRTEEN SELECTED CAUSES OF RESIDENT DEATHS
BY ICD TENTH REVISION CODES BY AGE, RACE, AND SEX
VIRGINIA, 2011

NATIONAL CENTER FOR HEALTH STATISTICS LIST OF 113 SELECTED CAUSES OF DEATH BY ICD 10 CODES		RACE AND SEX	TOTAL	AGE IN YEARS: Under 5 < 1	Under 5 1-4	5-9	10-14	15-19	20-24	25-29	30-34	35-39	40-44	45-49	50-54	55-59	60-64	65-69	70-74	75-79	80-84	85 Up	Age Unk
	35	TOTAL	29					1	4	3					1	1	2	4	4	2	2	5	
		WH M	16						3						1	1	2	1	3	1	1	3	
		WH F	9					1	1	2								1		1	1	2	
Hodgkin's Disease (C81)		BK M	4							1								2	1				
		BK F																					
		OT M																					
		OT F																					
	36	TOTAL	491			1		3	1		4	2	7	15	21	27	43	57	73	60	75	102	
		WH M	240			1		2			2	1	3	8	11	13	15	33	39	31	42	39	
		WH F	192					1			2		2	1	4	7	21	19	26	22	29	58	
Non-Hodgkin's Lymphoma (C82-C85)		BK M	30						1			1		3	4	4	4	4	2	4	1	2	
		BK F	22										1	2	1	3	2	1	5	3	2	2	
		OT M	4												1		1		1		1		
		OT F	3										1	1								1	
	37	TOTAL	523	1	2	3	3	5	6	2	3	7	10	12	24	19	38	61	70	79	74	103	1
		WH M	247	1	1	2	1	2	3	1	1	3	4	4	11	10	24	31	36	33	35	44	
		WH F	180		1		1	2	1			4	2	6	7	5	5	13	20	34	29	50	
Leukemia (C91-C95)		BK M	52				1	1	2				4	2	2	3	4	10	6	6	4	7	
		BK F	31							1	1				3		5	6	5	2	5	2	1
		OT M	4			1													2	1			
		OT F	9								1				1	1		1	1	3	1		
	38	TOTAL	312								1		1		12	19	28	44	45	55	41	66	
		WH M	125												4	6	12	20	18	21	15	29	
Multiple Myeloma and Immunoproliferative		WH F	92										1		2	5	7	13	14	13	13	24	
Neoplasms (C88,C90)		BK M	40												2	3	5	6	5	9	4	6	
		BK F	48								1				4	5	4	5	7	9	6	7	
		OT M	3																1	1	1		
		OT F	4																	2	2		
	39	TOTAL	3									1									1	1	
		WH M	3									1									1	1	
Other Malignancies of Lymphoid		WH F																					
and Hematopoietic Tissue (C96)		BK M																					
		BK F																					
		OT M																					
		OT F																					
	40	TOTAL	1,724	2	3	5	2	5	4	7	11	14	23	57	94	116	201	227	196	200	249	308	
		WH M	724	1	1	1	2	2	3	3	2	8	10	18	30	52	82	105	99	87	110	108	
All Other and Unspecified		WH F	659		2	3		2		1	3	3	7	20	33	34	81	78	57	78	103	154	
Malignant Neoplasms		BK M	145	1		1		1	1	2	3	1	4	3	15	13	17	23	16	15	11	18	
(Residual of C00-C97)		BK F	154								1	1		10	15	14	15	15	18	16	23	26	
		OT M	19								1		1	1		2	4	3	3	2	1	1	
		OT F	23							1	1	1	1	5	1	1	2	3	3	2	1	1	
	41	TOTAL	348	3	2			1	1	1	4	4	5	7	12	17	26	31	38	37	52	107	
		WH M	159	2	2						3	2		5	8	8	13	17	20	12	20	47	
Benign Neoplasms and Neoplasms		WH F	124	1							1	1		2	2	3	9	7	12	20	20	46	
of Unspecified Nature (D00-D48)		BK M	25					1				1	2		2	1	1	3		1	7	6	
		BK F	28						1	1						4	3	3	5	3	3	5	
		OT M	9										3			1		1	1	1	1	1	
		OT F	3																		1	2	
	42	TOTAL	147		1	2		1	3	1	2	3	3	5	6	7	5	5	9	14	27	53	
		WH M	40						1						2	1	2	2	3	3	8	18	
		WH F	57								1	1	1		1	2		2	5	8	10	26	
Anemias (D50-D64)		BK M	17			1			1	1	1	2	1	2	1	2	2	1			1	1	
		BK F	27			1		1	1				1	3	2	2	1		1	3	5	6	
		OT M	4		1																2	1	
		OT F	2																		1	1	

TABLE 25
ONE HUNDRED THIRTEEN SELECTED CAUSES OF RESIDENT DEATHS
BY ICD TENTH REVISION CODES BY AGE, RACE, AND SEX
VIRGINIA, 2011

NATIONAL CENTER FOR HEALTH STATISTICS LIST OF 113 SELECTED CAUSES OF DEATH BY ICD 10 CODES	RACE AND SEX	TOTAL	AGE IN YEARS: Under 5 < 1	Under 5 1-4	5-9	10-14	15-19	20-24	25-29	30-34	35-39	40-44	45-49	50-54	55-59	60-64	65-69	70-74	75-79	80-84	85 Up	Age Unk
43	TOTAL	1,628						6	4	17	10	37	68	97	136	186	170	162	175	226	334	
	WH M	629						3	3	7	4	10	31	42	45	82	79	61	68	85	109	
	WH F	500						2		3	5	12	10	23	36	47	39	43	51	83	146	
Diabetes Mellitus (E10-E14)	BK M	220						1		4		11	14	20	35	22	24	25	21	21	22	
	BK F	248							1	3	1	4	13	11	18	31	24	30	30	33	49	
	OT M	15													2	1	3	3	4	1	1	
	OT F	16												1		3	1		1	3	7	
44-45	TOTAL	83	1								3	2		2	2	2	7	11	11	15	27	
	WH M	21	1								1	1				1	1	5	3	5	3	
	WH F	36										1		1	1	1	4	3	4	6	15	
Nutritional Deficiencies (E40-E64)	BK M	12									1			1	1		1	2	1	1	4	
	BK F	14									1						1	1	3	3	5	
	OT M																					
	OT F																					
44	TOTAL	78									3	2		2	2	2	7	10	10	14	26	
	WH M	19									1	1				1	1	4	3	5	3	
	WH F	34										1		1	1	1	4	3	4	5	14	
Malnutrition (E40-E46)	BK M	12									1			1	1		1	2	1	1	4	
	BK F	13									1						1	1	2	3	5	
	OT M																					
	OT F																					
45	TOTAL	5	1															1	1	1	1	
	WH M	2	1															1				
	WH F	2																		1	1	
Other Nutritional Deficiencies (E50-E64)	BK M																					
	BK F	1																	1			
	OT M																					
	OT F																					
46	TOTAL	15	4						1			2	2	1	1			1	1	1	1	
	WH M	6	2									1			1				1	1		
	WH F	5										1	1	1				1			1	
Meningitis (G00,G03)	BK M	2	1						1													
	BK F	2	1										1									
	OT M																					
	OT F																					
47	TOTAL	546							1					1	5	6	28	57	96	144	208	
	WH M	317													3	6	17	37	58	79	117	
	WH F	178							1					1	1		6	13	26	53	77	
Parkinson's Disease (G20-G21)	BK M	27															3	2	8	7	7	
	BK F	14													1		1	3	1	4	4	
	OT M	3																1	2			
	OT F	7															1	1	1	1	3	
48	TOTAL	1,800												1	6	8	25	67	176	366	1,151	
	WH M	481												1	1	3	10	25	59	124	258	
	WH F	1,098													5	4	12	34	85	199	759	
Alzheimer's Disease (G30)	BK M	66															2	5	11	13	35	
	BK F	143														1		2	20	26	94	
	OT M	6																	1	2	3	
	OT F	6															1	1		2	2	
49-64	TOTAL	17,677	15	10	4	5	9	27	27	60	100	214	424	680	842	1,175	1,220	1,534	1,947	2,771	6,613	
	WH M	6,645	6	3	2	3	3	10	10	22	29	98	166	304	388	534	530	674	821	1,080	1,962	
	WH F	7,049	7	1	1	1	1	3	4	9	22	37	86	125	158	273	345	449	674	1,184	3,669	
Major Cardiovascular Diseases (I00-I78)	BK M	1,788	1	1	1	1	4	4	6	14	28	49	94	155	180	189	199	207	188	195	272	
	BK F	1,837	1	5			1	9	6	13	18	24	58	77	93	145	118	164	221	261	623	
	OT M	207						1	1	2	2	4	16	15	17	24	21	30	25	10	39	
	OT F	151									1	2	4	4	6	10	7	10	18	41	48	

TABLE 25
ONE HUNDRED THIRTEEN SELECTED CAUSES OF RESIDENT DEATHS
BY ICD TENTH REVISION CODES BY AGE, RACE, AND SEX
VIRGINIA, 2011

NATIONAL CENTER FOR HEALTH STATISTICS LIST OF 113 SELECTED CAUSES OF DEATH BY ICD 10 CODES	RACE AND SEX	TOTAL	AGE IN YEARS: Under 5 < 1	Under 5 1-4	5-9	10-14	15-19	20-24	25-29	30-34	35-39	40-44	45-49	50-54	55-59	60-64	65-69	70-74	75-79	80-84	85 Up	Age Unk
49-59	TOTAL	13,201	11	8	4	4	8	21	24	45	83	178	322	551	685	913	954	1,169	1,419	1,991	4,811	
	WH M	5,312	5	3	2	2	3	8	9	18	26	84	135	261	341	448	435	531	652	838	1,511	
	WH F	5,052	4	1	1	1	1	2	4	8	19	33	61	95	124	204	268	339	452	817	2,618	
Diseases of Heart (I00-I09,I11,I13,I20-I51)	BK M	1,333	1		1	1	3	4	5	10	21	41	69	123	135	133	146	158	137	150	195	
	BK F	1,260	1	4			1	7	5	7	15	16	41	57	69	105	85	117	153	159	418	
	OT M	153							1	2	2	2	14	12	14	17	15	18	16	7	33	
	OT F	91										2	2	3	2	6	5	6	9	20	36	
49	TOTAL	52		1								1	1	4	3	3	4	6	4	9	16	
	WH M	8												1				3	1		3	
Acute Rheumatic Fever and	WH F	32										1	1	1	2	1	3	2	2	8	11	
Chronic Rheumatic Heart	BK M	3														1		1		1		
Disease (I00-I09)	BK F	7		1										1	1	1			1		2	
	OT M																					
	OT F	2												1			1					
50	TOTAL	481					1	1	5	4	5	22	24	36	23	28	29	28	35	54	186	
	WH M	160					1		2	3	1	10	11	22	11	14	14	10	9	19	33	
	WH F	192							1	1	2	1	4	4	5	5	7	4	13	25	120	
Hypertensive Heart Disease (I11)	BK M	68							1		2	9	6	7	5	7	5	7	6	6	7	
	BK F	51						1	1			2	3	2	1		3	7	5	2	24	
	OT M	3												1	1	1						
	OT F	7														1			2	2	2	
51	TOTAL	51										1	1	2	4	2	2	8	5	6	20	
	WH M	14										1			2			3	3	1	4	
	WH F	13													1	1				2	9	
Hypertensive Heart and Renal Disease (I13)	BK M	10												1		1	1	2		1	4	
	BK F	13											1	1	1		1	3	2	2	2	
	OT M																					
	OT F	1																			1	
52-55	TOTAL	7,486	1			1		3	6	21	44	90	182	339	447	600	595	726	822	1,127	2,482	
	WH M	3,345	1			1		1	1	11	21	47	83	176	238	327	302	349	413	525	849	
	WH F	2,597							2	2	8	16	33	45	72	126	149	203	238	415	1,288	
Ischemic Heart Diseases (I20-I25)	BK M	745						2		5	11	16	36	76	87	80	82	90	74	86	100	
	BK F	648							2	2	4	8	16	31	37	48	49	67	82	88	214	
	OT M	105							1	1		1	13	9	11	14	12	13	11	4	15	
	OT F	46										2	1	2	2	5	1	4	4	9	16	
52	TOTAL	2,638				1			1	6	16	44	75	130	190	250	241	246	285	391	762	
	WH M	1,175				1			1	4	6	24	31	68	107	138	124	117	133	171	250	
	WH F	912									5	7	15	18	26	52	68	77	94	153	397	
Acute Myocardial Infarction (I21-I22)	BK M	265								1	4	9	15	20	35	30	27	34	26	31	33	
	BK F	223								1	1	2	7	17	16	22	16	15	26	32	68	
	OT M	43										1	6	5	5	5	6	3	5	2	5	
	OT F	20										1	1	2	1	3			1	2	9	
53	TOTAL	499						1	1	2	4	4	15	36	46	52	49	41	56	67	125	
	WH M	215								1		3	3	18	18	27	18	22	34	37	34	
	WH F	152								1	1		1	6	8	12	14	8	14	25	62	
Other Acute Ischemic Heart Diseases (I24)	BK M	75						1			1		8	11	15	8	11	8	3	2	7	
	BK F	55							1		2	1	3	1	5	5	5	3	4	3	22	
	OT M	1															1					
	OT F	1																	1			
54-55	TOTAL	4,349	1					2	4	13	24	42	92	173	211	298	305	439	481	669	1,595	
	WH M	1,955	1					1		6	15	20	49	90	113	162	160	210	246	317	565	
Angina Pectoris and Chronic	WH F	1,533							2	1	2	9	17	21	38	62	67	118	130	237	829	
Ischemic Heart Diseases	BK M	405						1		4	6	7	13	45	37	42	44	48	45	53	60	
(I20,I25)	BK F	370							1	1	1	5	6	13	16	21	28	49	52	53	124	
	OT M	61							1	1			7	4	6	9	5	10	6	2	10	
	OT F	25										1			1	2	1	4	2	7	7	

TABLE 25
ONE HUNDRED THIRTEEN SELECTED CAUSES OF RESIDENT DEATHS
BY ICD TENTH REVISION CODES BY AGE, RACE, AND SEX
VIRGINIA, 2011

NATIONAL CENTER FOR HEALTH STATISTICS LIST OF 113 SELECTED CAUSES OF DEATH BY ICD 10 CODES	RACE AND SEX	TOTAL	AGE IN YEARS: Under 5 < 1	Under 5 1-4	5-9	10-14	15-19	20-24	25-29	30-34	35-39	40-44	45-49	50-54	55-59	60-64	65-69	70-74	75-79	80-84	85 Up	Age Unk
54	TOTAL	914						2	3	9	14	21	42	58	80	81	64	79	77	94	290	
	WH M	429						1		5	10	14	25	34	50	46	39	43	42	46	74	
	WH F	315							2		1	3	6	5	13	14	16	20	25	34	176	
Atherosclerotic Cardiovascular	BK M	83						1		3	3	2	3	15	12	12	5	8	3	6	10	
Disease (I25.0)	BK F	63										1	4	3	2	5	3	7	7	6	25	
	OT M	17							1	1			4	1	2	3	1	1			3	
	OT F	7										1			1	1				2	2	
55	TOTAL	3,435	1						1	4	10	21	50	115	131	217	241	360	404	575	1,305	
	WH M	1,526	1							1	5	6	24	56	63	116	121	167	204	271	491	
All Other Forms of Ischemic Heart Disease	WH F	1,218								1	1	6	11	16	25	48	51	98	105	203	653	
(I20,I25.1-I25.9)	BK M	322								1	3	5	10	30	25	30	39	40	42	47	50	
	BK F	307							1	1	1	4	2	10	14	16	25	42	45	47	99	
	OT M	44											3	3	4	6	4	9	6	2	7	
	OT F	18														1	1	4	2	5	5	
56-59	TOTAL	5,131	10	7	4	3	7	17	13	20	34	64	114	170	208	280	324	401	553	795	2,107	
	WH M	1,785	4	3	2	1	2	7	6	4	4	26	41	62	90	107	119	166	226	293	622	
	WH F	2,218	4	1	1	1	1	2	1	5	9	15	23	45	44	71	109	130	199	367	1,190	
Other Heart Diseases (I26-I51)	BK M	507	1		1	1	3	2	4	5	8	16	27	39	43	44	58	58	57	56	84	
	BK F	541	1	3			1	6	2	5	11	6	21	22	29	56	32	40	63	67	176	
	OT M	45								1	2	1	1	2	2	2	3	5	5	3	18	
	OT F	35											1				3	2	3	9	17	
56	TOTAL	24					1				1	1	2	1	3	1		2	4	6	2	
	WH M	12											1	1	2			1	3	4		
	WH F	6					1								1				1	1	2	
Acute and Subacute Endocarditis (I33)	BK M	3										1	1					1				
	BK F	3									1					1				1		
	OT M																					
	OT F																					
57	TOTAL	18					1				1		3		1	3	1	3	2	1	2	
	WH M	6											1		1	2	1	1				
Diseases of Pericardium	WH F	7									1					1		1	2	1	1	
and Acute Myocarditis (I30-I31,I40)	BK M	5					1						2					1			1	
	BK F																					
	OT M																					
	OT F																					
58	TOTAL	1,716			1	2			1	1	4	4	17	28	41	54	69	131	192	288	883	
	WH M	578			1	1						2	3	6	14	16	23	52	88	119	253	
	WH F	792				1						1	3	9	6	11	24	44	65	119	509	
Heart Failure (I50)	BK M	146							1		2		8	8	12	11	12	16	22	18	36	
	BK F	177								1	1	1	3	4	9	16	9	19	15	25	74	
	OT M	11									1			1					1	1	7	
	OT F	12															1		1	6	4	
59	TOTAL	3,373	10	7	3	1	5	17	12	19	28	59	92	141	163	222	254	265	355	500	1,220	
	WH M	1,189	4	3	1		2	7	6	4	4	24	36	55	73	89	95	112	135	170	369	
All Other Forms of Heart Disease	WH F	1,413	4	1	1			2	1	5	8	14	20	36	37	59	85	85	131	246	678	
(I26-I28,I34-I38,I42-I49,I51)	BK M	353	1		1	1	2	2	3	5	6	15	16	31	31	33	46	40	35	38	47	
	BK F	361	1	3			1	6	2	4	9	5	18	18	20	39	23	21	48	41	102	
	OT M	34								1	1	1	1	1	2	2	3	5	4	2	11	
	OT F	23											1				2	2	2	3	13	
60	TOTAL	569						2	2	3	3	5	21	21	27	37	44	40	44	76	244	
	WH M	144						1			1	2	10	5	11	12	12	15	14	18	43	
Essential Hypertension and	WH F	238									1	1	4	4	5	5	14	8	20	36	140	
Hypertensive Renal Disease (I10,I12,I15)	BK M	77							1	3		2	5	9	6	9	11	7	5	1	18	
	BK F	101							1		1		2	3	5	9	6	9	4	19	42	
	OT M	5						1								2	1	1				
	OT F	4																	1	2	1	

TABLE 25
ONE HUNDRED THIRTEEN SELECTED CAUSES OF RESIDENT DEATHS
BY ICD TENTH REVISION CODES BY AGE, RACE, AND SEX
VIRGINIA, 2011

NATIONAL CENTER FOR HEALTH STATISTICS LIST OF 113 SELECTED CAUSES OF DEATH BY ICD 10 CODES	RACE AND SEX	TOTAL	AGE IN YEARS																			
			Under 5			10-	15-	20-	25-	30-	35-	40-	45-	50-	55-	60-	65-	70-	75-	80-	85	Age
			< 1	1-4	5-9	14	19	24	29	34	39	44	49	54	59	64	69	74	79	84	Up	Unk
61	TOTAL	3,327	4	1		1		4		11	13	29	69	87	107	191	180	271	416	614	1,329	
	WH M	984	1			1		1		4	2	12	14	28	27	57	63	99	128	199	348	
	WH F	1,503	3					1		1	2	2	20	23	25	54	48	88	171	286	779	
Cerebrovascular Diseases (I60-I69)	BK M	333		1							6	6	19	17	35	43	38	36	43	39	50	
	BK F	412						2		6	2	7	12	15	15	29	24	36	58	69	137	
	OT M	41										2	2	3	1	4	5	8	8	3	5	
	OT F	54									1		2	1	4	4	2	4	8	18	10	
62	TOTAL	145		1										1	7	6	6	8	16	31	69	
	WH M	50													4	4	4	4	4	13	17	
	WH F	71												1	1	1	2	2	10	15	39	
Atherosclerosis (I70)	BK M	7														1		2		1	3	
	BK F	15		1											2				2	2	8	
	OT M	1																			1	
	OT F	1																			1	
63-64	TOTAL	435					1		1	1	1	2	12	20	16	28	36	46	52	59	160	
	WH M	155							1				7	10	5	13	16	25	23	12	43	
Other Diseases of Circulatory System	WH F	185										1	1	2	3	9	13	12	21	30	93	
(I71-I78)	BK M	38					1			1	1		1	6	4	3	4	4	3	4	6	
	BK F	49										1	3	2	2	2	3	2	4	12	18	
	OT M	7													2	1		3	1			
	OT F	1																		1		
63	TOTAL	201					1		1	1			8	10	9	14	18	21	25	32	61	
	WH M	91							1				6	7	5	9	11	13	12	6	21	
	WH F	79											1			2	6	6	11	19	34	
Aortic Aneurysm and Dissection (I71)	BK M	13					1			1				3	2	1	1		1	1	2	
	BK F	13											1			2			1	5	4	
	OT M	4													2			2				
	OT F	1																		1		
64	TOTAL	234									1	2	4	10	7	14	18	25	27	27	99	
	WH M	64											1	3		4	5	12	11	6	22	
Other Diseases of Arteries, Arterioles,	WH F	106										1		2	3	7	7	6	10	11	59	
and Capillaries (I72-I78)	BK M	25									1		1	3	2	2	3	4	2	3	4	
	BK F	36										1	2	2	2		3	2	3	7	14	
	OT M	3														1		1	1			
	OT F																					
65	TOTAL	104	2				1	3	3	6	2	4	10	6	6	8	5	5	4	11	28	
	WH M	41	1					1	1	2		3	8	3	4	4	1	3	1	3	6	
	WH F	31						1		2	1					2	1	1	2	5	16	
Other Disorders of Circulatory System	BK M	13						1		1			2	2	1	2	1			2	1	
(I80-I99)	BK F	19	1				1		2	1	1	1		1	1		2	1	1	1	5	
	OT M																					
	OT F																					
66-67	TOTAL	1,404	5	4	3	1	1	3	8	9	11	10	22	34	44	53	83	109	133	210	661	
	WH M	518	3	3				2	2	4	4	5	6	18	17	20	47	45	63	68	211	
	WH F	668		1	2	1	1	1			3	3	10	8	15	19	27	45	47	112	373	
Influenza and Pneumonia (J09-J18)	BK M	86							2	1	1	2	2	6	4	6	5	10	15	15	17	
	BK F	111	2		1				4	2	2		4	2	8	8	4	8	3	13	50	
	OT M	9																1	3	1	4	
	OT F	12								2	1								2	1	6	
66	TOTAL	55	1	4	2	1			2	3	1	2	3	2	6	5	1	3	3	5	11	
	WH M	21	1	3					1	2		2	1		3	1	1	2	1	2	1	
	WH F	23		1	1	1					1		1		3	3		1	1	2	8	
Influenza (J09-J11)	BK M	5											1	1					1	1	1	
	BK F	5			1				1	1				1		1						
	OT M																					
	OT F	1																			1	

TABLE 25
ONE HUNDRED THIRTEEN SELECTED CAUSES OF RESIDENT DEATHS
BY ICD TENTH REVISION CODES BY AGE, RACE, AND SEX
VIRGINIA, 2011

NATIONAL CENTER FOR HEALTH STATISTICS LIST OF 113 SELECTED CAUSES OF DEATH BY ICD 10 CODES	RACE AND SEX	TOTAL	AGE IN YEARS: Under 5 < 1	Under 5 1-4	5-9	10-14	15-19	20-24	25-29	30-34	35-39	40-44	45-49	50-54	55-59	60-64	65-69	70-74	75-79	80-84	85 Up	Age Unk
67	TOTAL	1,349	4		1		1	3	6	6	10	8	19	32	38	48	82	106	130	205	650	
	WH M	497	2					2	1	2	4	3	5	18	14	19	46	43	62	66	210	
	WH F	645			1		1	1			2	3	9	8	12	16	27	44	46	110	365	
Pneumonia (J12-J18)	BK M	81							2	1	1	2	1	5	4	6	5	10	14	14	16	
	BK F	106	2						3	1	2		4	1	8	7	4	8	3	13	50	
	OT M	9																1	3	1	4	
	OT F	11								2	1								2	1	5	
68-69	TOTAL	3														2					1	
	WH M	3														2					1	
	WH F																					
Other Acute Lower Respiratory Infections	BK M																					
(J20-J22)	BK F																					
	OT M																					
	OT F																					
68	TOTAL	1																			1	
	WH M	1																			1	
	WH F																					
Acute Bronchitis and Brochiolitis (J20-J21)	BK M																					
	BK F																					
	OT M																					
	OT F																					
69	TOTAL	2														2						
	WH M	2														2						
Unspecified Acute Lower	WH F																					
Respiratory Infection (J22)	BK M																					
	BK F																					
	OT M																					
	OT F																					
70-73	TOTAL	3,097		1	4		4	3	4	4	2	8	29	79	131	204	332	414	523	558	797	
	WH M	1,244			1		1	1		3	1	3	13	25	56	93	146	181	209	230	281	
	WH F	1,489			1			1	1	1	1	5	10	43	52	82	146	182	253	271	440	
Chronic Lower Respiratory Diseases	BK M	177			1		2	1	2				2	8	13	17	21	26	27	20	37	
(J40-J47)	BK F	163		1			1		1				4	3	9	12	17	21	28	32	34	
	OT M	14													1		1	4	3	2	3	
	OT F	10			1												1		3	3	2	
70	TOTAL	13													1		1	2	1	3	5	
	WH M	3															1			2		
	WH F	7													1			1	1		4	
Bronchitis, Chronic and Unspecified	BK M																					
(J40-J42)	BK F	3																1		1	1	
	OT M																					
	OT F																					
71	TOTAL	182								1			1	9	4	8	14	33	36	33	43	
	WH M	71								1			1	3	2	5	4	15	16	14	10	
	WH F	89												5	2	3	7	12	15	16	29	
Emphysema (J43)	BK M	10															1	3	2	2	2	
	BK F	8												1			1	2	1	1	2	
	OT M	4															1	1	2			
	OT F																					
72	TOTAL	90		1	4		4	2	4	1	2	3	6	7	9	2	9	3	7	9	17	
	WH M	21			1		1			1	1	1	2		2		3	2	2	2	3	
	WH F	37			1			1	1		1	2		6	4	1	3	1	4	2	10	
Asthma (J45-J46)	BK M	12			1		2	1	2				1	1	1	1	1			1		
	BK F	15		1			1		1				3		1		2		1	2	3	
	OT M	1													1							
	OT F	4			1															2	1	

TABLE 25
ONE HUNDRED THIRTEEN SELECTED CAUSES OF RESIDENT DEATHS
BY ICD TENTH REVISION CODES BY AGE, RACE, AND SEX
VIRGINIA, 2011

NATIONAL CENTER FOR HEALTH STATISTICS LIST OF 113 SELECTED CAUSES OF DEATH BY ICD 10 CODES	RACE AND SEX	TOTAL	AGE IN YEARS: Under 5 < 1	Under 5 1-4	5-9	10-14	15-19	20-24	25-29	30-34	35-39	40-44	45-49	50-54	55-59	60-64	65-69	70-74	75-79	80-84	85 Up	Age Unk
73	TOTAL	2,812						1		2		5	22	63	117	194	308	376	479	513	732	
	WH M	1,149						1		1		2	10	22	52	88	138	164	191	212	268	
	WH F	1,356								1		3	10	32	45	78	136	168	233	253	397	
Other Chronic Lower Respiratory Diseases	BK M	155											1	7	12	16	19	23	25	17	35	
(J44,J47)	BK F	137											1	2	8	12	14	18	26	28	28	
	OT M	9																3	1	2	3	
	OT F	6															1		3	1	1	
74	TOTAL	51												1		3	8	5	8	7	19	
	WH M	47												1		3	7	5	7	7	17	
	WH F	1																			1	
Pneumoconioses and Chemical Effects	BK M	2															1		1			
(J60-J66,J68)	BK F																					
	OT M	1																			1	
	OT F																					
75	TOTAL	560				1	1	2	1	4	1	4	4	10	12	27	20	58	62	97	256	
	WH M	244						1	1			3	1	4	5	10	8	25	32	46	108	
	WH F	210					1			1		1	3	4	3	7	1	15	20	37	117	
Pneumonitis Due to Solids and Liquids	BK M	56				1				2	1			2	2	9	5	8	8	9	9	
(J69)	BK F	41								1					2	1	4	9	2	4	18	
	OT M	5															1			1	3	
	OT F	4						1									1	1			1	
76	TOTAL	886	6	3	3	2	4	1	4	2	4	9	22	30	49	51	66	106	122	155	247	
	WH M	355	2		2		2	1	3	1	2	1	10	10	14	21	28	48	47	72	91	
Other Diseases of Respiratory System	WH F	378	3	1			1				1	3	5	17	19	18	27	40	51	61	131	
(J00-J06,J30-J39,J67,J70-J98)	BK M	62		1		1	1					2	4	2	8	5	6	6	13	6	7	
	BK F	70		1					1	1	1	2	3		6	5	5	10	6	13	16	
	OT M	13			1							1		1	1	2		2	3	1	1	
	OT F	8	1			1									1				2	2	1	
77	TOTAL	60										1	3	2	5	5	3	8	10	11	12	
	WH M	26											3	2	2	2	1	4	2	5	5	
	WH F	23										1				3	1	2	6	4	6	
Peptic Ulcer (K25-K28)	BK M	3													1		1	1				
	BK F	6													2			1	2		1	
	OT M																					
	OT F	2																		2		
78	TOTAL	11			2				1			1			3		1		1	1	1	
	WH M	5							1			1					1		1		1	
	WH F	4			1										2					1		
Diseases of Appendix (K35-K38)	BK M	1													1							
	BK F	1			1																	
	OT M																					
	OT F																					
79	TOTAL	35									1			1		2	4	1	3	10	13	
	WH M	12														2	2			3	5	
	WH F	19												1			2	1	2	5	8	
Hernia (K40-K46)	BK M	3									1								1	1		
	BK F	1																		1		
	OT M																					
	OT F																					
80-81	TOTAL	725						1	2	4	16	27	72	104	124	109	70	59	59	45	33	
	WH M	368									8	14	35	56	76	57	35	30	26	21	10	
	WH F	230							2		7	9	20	26	25	31	21	23	25	19	22	
Chronic Liver Disease and Cirrhosis	BK M	69								1		1	6	15	12	16	11	1	3	3		
(K70,K73-K74)	BK F	47						1		3	1	3	9	6	9	4	3	2	4	1	1	
	OT M	7											2		2			3				
	OT F	4												1		1			1	1		

TABLE 25
ONE HUNDRED THIRTEEN SELECTED CAUSES OF RESIDENT DEATHS
BY ICD TENTH REVISION CODES BY AGE, RACE, AND SEX
VIRGINIA, 2011

NATIONAL CENTER FOR HEALTH STATISTICS LIST OF 113 SELECTED CAUSES OF DEATH BY ICD 10 CODES	RACE AND SEX	TOTAL	AGE IN YEARS																	
			Under 5		5-9	10-14	15-19	20-24	25-29	30-34	35-39	40-44	45-49	50-54	55-59	60-64	65-69	70-74	75-79	80-84	85 Up	Age Unk
			< 1	1-4																		
80	TOTAL	269						1	2	2	10	16	38	54	54	43	25	10	9	5		
	WH M	160									6	9	22	26	35	27	16	9	7	3		
	WH F	62							2		4	5	10	16	8	10	6		1			
Alcoholic Liver Disease (K70)	BK M	26										1	2	8	6	5	1		1	2		
	BK F	18						1		2		1	3	3	4	1	2	1				
	OT M	2											1		1							
	OT F	1												1								
81	TOTAL	456								2	6	11	34	50	70	66	45	49	50	40	33	
	WH M	208									2	5	13	30	41	30	19	21	19	18	10	
	WH F	168									3	4	10	10	17	21	15	23	24	19	22	
Other Chronic Liver Disease	BK M	43								1			4	7	6	11	10	1	2	1		
and Cirrhosis (K73-K74)	BK F	29								1	1	2	6	3	5	3	1	1	4	1	1	
	OT M	5											1		1			3				
	OT F	3														1			1	1		
82	TOTAL	69							1				1	4	2	5	5	9	8	10	24	
	WH M	28							1							1	4	4	6	3	9	
Cholelithiasis and Other	WH F	26											1	1		3		2		4	15	
Disorders of Gallbladder (K80-K82)	BK M	11												2	1	1	1	2	2	2		
	BK F	4												1	1			1		1		
	OT M																					
	OT F																					
83-86	TOTAL	1,425		1					5	5	6	8	25	34	61	102	101	145	175	253	504	
	WH M	478									1	2	5	15	16	22	35	45	65	108	164	
Nephritis, Nephrotic Syndrome,	WH F	481		1					2	1	1	1	3	7	8	34	30	48	44	72	229	
and Nephrosis	BK M	198							2	1	1	1	9	6	22	26	21	30	24	23	32	
(N00-N07,N17-N19,N25-N27)	BK F	245							1	2	3	4	7	6	14	17	13	19	39	47	73	
	OT M	10											1			1	1	2	3	1	1	
	OT F	13								1					1	2	1	1		2	5	
83	TOTAL	10												1	1			2		1	5	
	WH M	4																1		1	2	
Acute and Progressive Nephritic	WH F	4																1			3	
and Nephrotic Syndrome	BK M	1												1								
(N00-N01,N04)	BK F	1													1							
	OT M																					
	OT F																					
84	TOTAL	83											1	1	4	4	3	7	5	16	42	
Chronic Glomerulonephritis, Nephritis,	WH M	29												1		1	1	3	2	3	18	
Nephritis Unspecified as Acute or Chronic,	WH F	26													1	1	1	2	2	4	15	
and Renal Sclerosis	BK M	12											1		3	1		1		5	1	
(N02-N03,N05-N07,N26)	BK F	15														1	1	1	1	4	7	
	OT M																					
	OT F	1																			1	
85	TOTAL	1,332		1					5	5	6	8	24	32	56	98	98	136	170	236	457	
	WH M	445									1	2	5	14	16	21	34	41	63	104	144	
	WH F	451		1					2	1	1	1	3	7	7	33	29	45	42	68	211	
Renal Failure (N17-N19)	BK M	185							2	1	1	1	8	5	19	25	21	29	24	18	31	
	BK F	229							1	2	3	4	7	6	13	16	12	18	38	43	66	
	OT M	10											1			1	1	2	3	1	1	
	OT F	12								1					1	2	1	1		2	4	
86	TOTAL																					
	WH M																					
	WH F																					
Other Disorders of Kidney (N25, N27)	BK M																					
	BK F																					
	OT M																					
	OT F																					

TABLE 25
ONE HUNDRED THIRTEEN SELECTED CAUSES OF RESIDENT DEATHS
BY ICD TENTH REVISION CODES BY AGE, RACE, AND SEX
VIRGINIA, 2011

NATIONAL CENTER FOR HEALTH STATISTICS LIST OF 113 SELECTED CAUSES OF DEATH BY ICD 10 CODES	RACE AND SEX	TOTAL	AGE IN YEARS: Under 5 < 1	Under 5 1-4	5-9	10-14	15-19	20-24	25-29	30-34	35-39	40-44	45-49	50-54	55-59	60-64	65-69	70-74	75-79	80-84	85 Up	Age Unk
87	TOTAL	14						1				1	1		2		2		2	3	2	
	WH M	5											1		1					2	1	
	WH F	8										1			1		2		2	1	1	
Infections of Kidney (N10-N12,N13.6,N15.1)	BK M																					
	BK F	1						1														
	OT M																					
	OT F																					
88	TOTAL	9																	1	1	7	
	WH M	6																	1	1	4	
	WH F																					
Hyperplasia of Prostate (N40)	BK M	3																			3	
	BK F																					
	OT M																					
	OT F																					
89	TOTAL	4										1			1					1	1	
	WH M																					
	WH F	3													1					1	1	
Inflammatory Diseases of Female	BK M																					
Pelvic Organs (N70-N76)	BK F	1										1										
	OT M																					
	OT F																					
90-91	TOTAL	15					1	4	3	2	3	2										
	WH M																					
Pregnancy, Childbirth, and the Puerperium	WH F	7						2	1	1	2	1										
(O00-O99)	BK M																					
	BK F	8					1	2	2	1	1	1										
	OT M																					
	OT F																					
90	TOTAL	2					1				1											
	WH M																					
	WH F																					
Pregnancy With Abortive Outcome	BK M																					
(O00-O07)	BK F	2					1				1											
	OT M																					
	OT F																					
91	TOTAL	13						4	3	2	2	2										
	WH M																					
Other Complications of Pregnancy,	WH F	7						2	1	1	2	1										
Childbirth, and the Puerperium	BK M																					
(O10-O99)	BK F	6						2	2	1		1										
	OT M																					
	OT F																					
92	TOTAL	349	346		2									1								
	WH M	83	82											1								
Certain Conditions Originating	WH F	74	73		1																	
in the Perinatal Period (P00-P96)	BK M	93	92		1																	
	BK F	75	75																			
	OT M	13	13																			
	OT F	11	11																			
93	TOTAL	257	147	13	4	2	6	6	4	7	2	7	8	8	8	11	5	2	5	4	8	
	WH M	94	47	4	2		3	3	3	2	1	3	4	3	3	8	3		2	1	2	
Congenital Malformations,	WH F	81	49	4		1	3		1	3	1	3	1	2	3	2		1	2	1	4	
Deformations, and Chromosomal	BK M	42	27	1	2			2		1			2	2	2					2	1	
Abnormalities (Q00-Q99)	BK F	32	17	3		1		1		1		1	1	1		1	2	1	1		1	
	OT M	5	5																			
	OT F	3	2	1																		
94	TOTAL	1,071	91	8	2	1	1	3	9	13	6	9	18	22	33	42	29	53	68	114	549	
	WH M	345	28	3	1	1		1	1	8	3	7	9	6	15	17	13	22	28	55	127	
Symptoms, Signs, and Abnormal	WH F	518	18	1				1	4	3	1	2	3	7	8	14	10	22	27	43	354	
Findings Not Elsewhere	BK M	77	18	1				1	2		1		4	5	5	4	3	6	5	6	16	
Classified (R00-R99)	BK F	104	19	3	1		1		2	2	1		1	4	5	6	2	2	5	8	42	
	OT M	13	6													1	1	1	2		2	
	OT F	14	2										1						1	2	8	

TABLE 25
ONE HUNDRED THIRTEEN SELECTED CAUSES OF RESIDENT DEATHS
BY ICD TENTH REVISION CODES BY AGE, RACE, AND SEX
VIRGINIA, 2011

NATIONAL CENTER FOR HEALTH STATISTICS LIST OF 113 SELECTED CAUSES OF DEATH BY ICD 10 CODES	RACE AND SEX	TOTAL	AGE IN YEARS: Under 5 < 1	Under 5 1-4	5-9	10-14	15-19	20-24	25-29	30-34	35-39	40-44	45-49	50-54	55-59	60-64	65-69	70-74	75-79	80-84	85 Up	Age Unk
95	TOTAL	7,354	15	9	12	9	18	21	40	43	53	125	186	251	325	369	396	463	686	1,109	3,222	2
	WH M	2,283	3	5	3	3	6	7	11	14	17	52	81	103	113	159	157	171	250	402	725	1
	WH F	3,602	6	3	4	2	8	6	11	15	11	32	50	78	117	113	136	194	304	528	1,984	
All Other Diseases (Residual of D65-N98)	BK M	546	4	1	1	1	3	4	6	9	14	19	24	41	56	45	42	47	46	60	122	1
	BK F	825	2		3	3	1	3	11	3	10	20	30	24	36	46	57	37	80	98	361	
	OT M	43						1		1	1	1	1	4	1	2	2	10	3	9	7	
	OT F	55			1				1	1		1		1	2	4	2	4	3	12	23	
96-104	TOTAL	2,726	20	22	20	23	97	201	178	139	151	171	207	197	154	138	107	122	140	198	441	
	WH M	1,375	5	10	7	10	51	124	102	81	86	92	124	99	87	77	48	68	69	93	142	
	WH F	852	3	6	5	7	22	37	35	35	37	48	55	48	30	30	34	40	51	83	246	
Unintentional Injury (Accidents)	BK M	292	6	4	4	4	8	26	33	16	17	19	20	32	23	24	11	9	10	12	14	
(V01-X59,Y85-Y86)	BK F	136	5	2	3	2	9	11	3	5	8	5	4	13	9	4	10	5	3	7	28	
	OT M	52					6	3	5	1	2	6	4	5	3	3	3		4	1	6	
	OT F	19	1		1		1			1	1	1			2		1		3	2	5	
96-98	TOTAL	846	1	5	10	13	73	117	82	41	61	49	70	66	65	44	31	37	28	30	23	
	WH M	472		2	4	6	38	70	45	23	36	27	47	40	39	23	11	16	16	18	11	
	WH F	179		2	3	4	16	22	13	7	11	6	12	6	11	10	12	13	8	12	11	
Transport Accidents	BK M	121		1	1	2	6	16	17	8	8	10	8	13	9	8	5	5	3		1	
	BK F	45	1		2	1	9	6	2	2	6	3	1	2	3	2	1	3	1			
	OT M	25					3	3	5	1		2	2	5	2	1	1					
	OT F	4					1					1			1		1					
96	TOTAL	791	1	5	10	12	68	113	77	38	55	43	61	62	59	43	28	35	28	30	23	
Motor Vehicle Accidents	WH M	433		2	4	5	34	66	44	21	33	22	40	37	34	22	9	15	16	18	11	
(V02-V04,V09.0,V09.2,V12-V14,	WH F	173		2	3	4	16	22	13	7	8	5	11	6	11	10	11	13	8	12	11	
V19.0-V19.2,V19.4-V19.6,V20-	BK M	115		1	1	2	5	16	15	8	8	10	8	12	8	8	5	4	3		1	
V79,V80.3-V80.5,V81.0-V81.1,	BK F	45	1		2	1	9	6	2	2	6	3	1	2	3	2	1	3	1			
V82.0-V82.1,V83-V86,V87.0-	OT M	21					3	3	3			2	1	5	2	1	1					
V87.8,V88.0-V88.8,V89.0,V89.2)	OT F	4					1					1			1		1					
97	TOTAL	19				1	3	2	4	2		1	2	1	2		1					
Other Land Transport Accidents	WH M	13				1	3	2	1	1		1	2		1		1					
(V01,V05-V06,V09.1,V09.3-V09.9,	WH F																					
V10-V11,V15-V18,V19.3,V19.8-	BK M	4							2					1	1							
V19.9,V80.0-V80.2,V80.6-V80.9,	BK F																					
V81.2-V81.9,V82.2-V82.9,V87.9,	OT M	2							1	1												
V88.9,V89.1,V89.3,V89.9)	OT F																					
98	TOTAL	36					2	2	1	1	6	5	7	3	4	1	2	2				
	WH M	26					1	2		1	3	4	5	3	4	1	1	1				
Water, Air and Space, and Other Accidents	WH F	6									3	1	1				1					
(V90-V99,Y85)	BK M	2					1											1				
	BK F																					
	OT M	2							1				1									
	OT F																					
99-104	TOTAL	1,880	19	17	10	10	24	84	96	98	90	122	137	131	89	94	76	85	112	168	418	
	WH M	903	5	8	3	4	13	54	57	58	50	65	77	59	48	54	37	52	53	75	131	
	WH F	673	3	4	2	3	6	15	22	28	26	42	43	42	19	20	22	27	43	71	235	
Non-Transport Accidents	BK M	171	6	3	3	2	2	10	16	8	9	9	12	19	14	16	6	4	7	12	13	
(W00-X59,Y86)	BK F	91	4	2	1	1		5	1	3	2	2	3	11	6	2	9	2	2	7	28	
	OT M	27					3				2	4	2		1	2	2		4	1	6	
	OT F	15	1		1					1	1				1				3	2	5	
99	TOTAL	511		1	1		4	2		2	1	7	12	15	19	26	22	41	55	82	221	
	WH M	238					3	1		1		4	11	7	7	12	12	25	25	43	87	
	WH F	215			1			1		1	1	2		5	7	8	6	14	23	31	115	
Falls (W00-W19)	BK M	28										1	1	3	4	5	1	2	3	4	4	
	BK F	15		1												1	1			2	10	
	OT M	9					1								1		2		3		2	
	OT F	6																	1	2	3	

TABLE 25
ONE HUNDRED THIRTEEN SELECTED CAUSES OF RESIDENT DEATHS BY ICD TENTH REVISION CODES BY AGE, RACE, AND SEX
VIRGINIA, 2011

NATIONAL CENTER FOR HEALTH STATISTICS LIST OF 113 SELECTED CAUSES OF DEATH BY ICD 10 CODES	RACE AND SEX	TOTAL	AGE IN YEARS: Under 5 < 1	Under 5 1-4	5-9	10-14	15-19	20-24	25-29	30-34	35-39	40-44	45-49	50-54	55-59	60-64	65-69	70-74	75-79	80-84	85 Up	Age Unk
100	TOTAL	12				2	3		1				3	2					1			
	WH M	8				1	2		1				2	1					1			
Accidental Discharge of Firearms	WH F	1				1																
(W32-W34)	BK M	2					1							1								
	BK F																					
	OT M	1											1									
	OT F																					
101	TOTAL	75	2	7	4	1	1	10	6	5	4	5	11	2	3	5		2	4	2	1	
	WH M	38	1	3				5	4	3	2	4	4	2	2	2		1	4	1		
Accidental Drowning and Submersion	WH F	17	1	3			1	2	1	1	1		3		1	1		1		1		
(W65-W74)	BK M	15			2	1		2	1	1	1	1	4			2						
	BK F	3		1	1			1														
	OT M	1																			1	
	OT F	1			1																	
102	TOTAL	56			1	1		4	3	1	1	2	3	6	4	6	5	8	3	7	1	
	WH M	22			1			1	1		1	1		4	2	2	1	2		6		
Accidental Exposure to Smoke,	WH F	18				1			1				2	1	2	1	2	4	3		1	
Fire, and Flames	BK M	10						3	1			1	1			2		2				
(X00-X09)	BK F	4								1				1			2					
	OT M	2														1				1		
	OT F																					
103	TOTAL	654	1			1	13	63	77	76	74	94	90	80	38	21	11	2	4	4	5	
	WH M	362				1	7	44	46	47	40	48	52	32	23	15	3		2	1	1	
Accidental Poisoning and	WH F	207					4	12	17	22	24	36	34	32	8	3	6	2	1	2	4	
Exposure to Noxious Substances	BK M	55					1	4	13	4	6	5	3	10	4	3	1		1			
(X40-X49)	BK F	20						3	1	2	1	2	1	6	2		1			1		
	OT M	6					1				2	3										
	OT F	4	1							1	1				1							
104	TOTAL	572	16	9	4	5	3	5	9	14	10	14	18	26	25	36	38	32	45	73	190	
	WH M	235	4	5	2	2	1	3	5	7	7	8	8	13	14	23	21	24	21	24	43	
Other and Unspecified	WH F	215	2	1	1	1	1		3	4		4	4	4	1	7	8	6	16	37	115	
Nontransport Accidents	BK M	61	6	3	1	1		1	1	3	2	1	3	5	6	4	4		3	8	9	
(W20-W31,W35-W64,W75-W99,	BK F	49	4			1		1			1		2	4	4	1	5	2	2	4	18	
X10-X39,X50-X59,Y86)	OT M	8					1					1	1			1			1		3	
	OT F	4																	2		2	
105-106	TOTAL	1,052				4	45	91	81	71	70	92	109	133	88	76	59	43	34	33	23	
	WH M	718				1	30	59	58	39	47	58	67	97	59	55	41	29	28	31	19	
	WH F	222				2	7	18	8	18	20	22	30	27	24	14	12	13	5		2	
Intentional Self-Harm (Suicide)	BK M	69				1	5	9	9	9	2	7	5	7	3	4	5		1	2		
(U03,X60-X84,Y87.0)	BK F	17					1	3	1	2	1	3	3		2		1					
	OT M	20					2	1	4	2		1	3	2		2		1			2	
	OT F	6						1	1	1		1	1			1						
105	TOTAL	600				1	19	54	43	31	37	45	47	79	49	47	41	31	28	28	20	
	WH M	473					14	40	30	14	30	32	37	64	41	37	36	27	27	26	18	
Intentional Self-Harm by	WH F	82				1	2	7	5	12	6	8	8	12	5	7	2	4	1		2	
Discharge of Firearms	BK M	36					3	6	5	4	1	4	1	3	2	2	3			2		
(X72-X74)	BK F	4						1				1	1		1							
	OT M	4							3							1						
	OT F	1								1												
106	TOTAL	452				3	26	37	38	40	33	47	62	54	39	29	18	12	6	5	3	
	WH M	245				1	16	19	28	25	17	26	30	33	18	18	5	2	1	5	1	
Intentional Self-Harm by Other Means	WH F	140				1	5	11	3	6	14	14	22	15	19	7	10	9	4			
(U03,X60-X71,X75-X84,Y87.0)	BK M	33				1	2	3	4	5	1	3	4	4	1	2	2		1			
	BK F	13					1	2	1	2	1	2	2		1		1					
	OT M	16					2	1	1	2		1	3	2		1		1			2	
	OT F	5						1	1			1	1			1						

TABLE 25
ONE HUNDRED THIRTEEN SELECTED CAUSES OF RESIDENT DEATHS
BY ICD TENTH REVISION CODES BY AGE, RACE, AND SEX
VIRGINIA, 2011

NATIONAL CENTER FOR HEALTH STATISTICS LIST OF 113 SELECTED CAUSES OF DEATH BY ICD 10 CODES	RACE AND SEX	TOTAL	AGE IN YEARS: Under 5 < 1	Under 5 1-4	5-9	10-14	15-19	20-24	25-29	30-34	35-39	40-44	45-49	50-54	55-59	60-64	65-69	70-74	75-79	80-84	85 Up	Age Unk
107-108	TOTAL	323	10	7	3	3	28	55	41	36	27	25	22	15	18	11	4	3	5	6	4	
	WH M	73	3	2	1	1	4	2	7	4	9	8	8	5	7	4	1	1	3	2	1	
	WH F	53	5	3	1		1	2	5	4	4	6	5	1	3	4	3	2	1	2	1	
Assault (Homicide)	BK M	156	2	1	1	2	20	44	22	24	9	9	5	7	6	2				1	1	
(U01-U02,X85-Y09,Y87.1)	BK F	31		1			3	5	5	3	4	1	2	2	2	1				1	1	
	OT M	6						1	1	1	1	1							1			
	OT F	4						1	1				2									
107	TOTAL	227	1		2	2	25	50	34	27	22	16	16	8	9	6	2	3	3		1	
	WH M	46			1	1	4	2	5	2	6	5	8	4	2	3		1	2			
	WH F	30			1		1	1	3	3	3	4	3		3	2	2	2	1		1	
Assault by Discharge of Firearms	BK M	127	1			1	19	41	20	19	9	6	4	3	3	1						
(X93-X95)	BK F	18					1	4	4	2	3	1	1	1	1							
	OT M	4						1	1	1	1											
	OT F	2						1	1													
108	TOTAL	96	9	7	1	1	3	5	7	9	5	9	6	7	9	5	2		2	6	3	
	WH M	27	3	2					2	2	3	3		1	5	1	1		1	2	1	
Assault by Terrorism and Other	WH F	23	5	3				1	2	1	1	2	2	1		2	1			2		
and Unspecified Means	BK M	29	1	1	1	1	1	3	2	5		3	1	4	3	1				1	1	
(U01-U02,X85-X92,X96-Y09,Y87.1)	BK F	13		1			2	1	1	1	1		1	1	1	1				1	1	
	OT M	2										1							1			
	OT F	2											2									
109	TOTAL	15						2	2	3	2	2	2	1			1					
	WH M	10							1	2	1	2	2	1			1					
	WH F																					
Legal Intervention (Y35,Y89.0)	BK M	5						2	1	1	1											
	BK F																					
	OT M																					
	OT F																					
110-111	TOTAL	54	1	4	1	1		4	5	5	4	4	4	4	8	3	3		3			
	WH M	20		2		1			4	1	1	1	4		3		1		2			
	WH F	15							1	2	2	2		2	2	3			1			
Events of Undetermined Intent	BK M	12		1	1			2		1	1			2	2		2					
(Y10-Y34,Y87.2,Y89.9)	BK F	5	1	1						1		1			1							
	OT M	2						2														
	OT F																					
110	TOTAL	6						3		2	1											
	WH M	1								1												
Discharge of Firearms, Undetermined Intent	WH F																					
(Y22-Y24)	BK M	4						2		1	1											
	BK F																					
	OT M	1						1														
	OT F																					
111	TOTAL	48	1	4	1	1		1	5	3	3	4	4	4	8	3	3		3			
	WH M	19		2		1			4		1	1	4		3		1		2			
Other Events of Undetermined Intent	WH F	15							1	2	2	2		2	2	3			1			
(Y10-Y21,Y25-Y34,Y87.2,Y89.9)	BK M	8		1	1									2	2		2					
	BK F	5	1	1						1		1			1							
	OT M	1						1														
	OT F																					
113	TOTAL	57							1			1	2	7	3	8	5	6	7	6	11	
	WH M	16											1	2	1	2	2	2	2	2	2	
Complications of Medical and Surgical Care	WH F	21							1			1		3		2	2	2	2	3	5	
(Y40-Y84,Y88)	BK M	3												1	1					1		
	BK F	14											1	1	1	2	1	2	2		4	
	OT M	1														1						
	OT F	2														1			1			

NOTE: Missing Blocks in List, 2 (Shigellosis and Amebiasis), 7 (Scarlet Fever and Erysipelas), 16 (Malaria), and 112 (Operations of War) Had No Occurrences in 2011. They are Suppressed For Paging Convenience.

TABLE 26
THREE HUNDRED SIXTY SELECTED CAUSES OF RESIDENT DEATHS
BY ICD TENTH REVISION CODES BY AGE OF DECEDENT
VIRGINIA, 2011

NATIONAL CENTER FOR HEALTH STATISTICS LIST OF 360 SELECTED CAUSES OF DEATH BY INTERNATIONAL CLASSIFICATION OF DISEASES CODE, TENTH REVISION (IN CHAPTER ARRANGEMENT OF THE CODES)	TOTAL DEATHS ALL AGES	AGES UNDER 25				AGES 25-64				AGES 65 AND OVER			
		AGES 00-04	AGES 05-14	AGES 15-19	AGES 20-24	AGES 25-34	AGES 35-44	AGES 45-54	AGES 55-64	AGES 65-74	AGES 75-84	AGES 85 UP	AGE UNK
ALL CAUSES OF DEATH	60,325	780	139	242	469	984	1,611	4,498	7,840	10,491	15,218	18,049	4
I. CERTAIN INFECTIOUS AND PARASITIC DISEASES A00-B99	2,141	16	6	2	11	33	74	185	314	390	536	574	
INTESTINAL INFECTIOUS DISEASES A00-A09	287	4						4	20	55	92	112	
1) Cholera A00													
OTHER INTESTINAL INFECTIOUS DISEASES A01-A08	222							2	17	44	68	91	
2) Typhoid Fever A01.0													
3) Paratyphoid Fevers and Other Salmonella Infections ... A01.1-A01.4,A02	1											1	
4) Shigellosis A03													
5) Other Bacterial Food-Borne Intoxications A05													
6) Amebiasis A06													
7) Intestinal Infections Due to Other Specified Organisms ... A04,A07-A08	221							2	17	44	68	90	
8) Diarrhea and Gastroenteritis of Presumed Infectious Origin A09	65	4						2	3	11	24	21	
TUBERCULOSIS A16-A19	17		2				1	3	3	3	1	4	
9) Respiratory Tuberculosis A16	11		2				1	2	1	2		3	
10) Other Tuberculosis A17-A19	6							1	2	1	1	1	
ZOONOTIC AND OTHER BACTERIAL DISEASES A20-A49	1,427	11	1	1	7	18	34	79	181	275	404	416	
11) Plague A20													
12) Brucellosis A23													
13) Tetanus A33-A35													
14) Diphtheria A36													
15) Whooping Cough A37													
16) Scarlet Fever and Erysipelas A38,A46													
17) Meningococcal Infection A39	1					1							
18) Septicemia A40-A41	1,372	9		1	7	17	33	74	174	264	389	404	
19) Other Zoonotic and Bacterial Diseases A21-A22,A24-A32,A42-A44,A48-A49	54	2	1				1	5	7	11	15	12	
INFECTIONS WITH A PREDOMINATELY SEXUAL MODE OF TRANSMISSION A50-A64	1									1			
SYPHILIS A50-A53	1									1			
20) Cardiovascular Syphilis A52.0													
21) Neurosyphilis A52.1-A52.3	1									1			
22) Other and Unspecified Syphilis A50-A51,A52.7-A52.9,A53													
23) Gonococcal Infection A54													
24) Other Infections With a Predominately Sexual Transmission Mode A55-A64													
OTHER INFECTIONS CAUSED BY SPIROCHETES, CHLAMYDIA, OR RICKETTSIA . A65-A79	1						1						
25) Lyme Disease A69.2	1						1						
26) Typhus Fever A75													
27) All Other Infections Caused by Spirochetes, Chlamydia, or Rickettsia A65-A68,A69.0-A69.1,A69.8-A69.9,A70-A74,A77-A79													
VIRAL DISEASES A80-B34	295	1	2	1	3	15	34	93	93	28	16	9	
28) Acute Poliomyelitis A80													
29) Rabies A82													
30) Arthropod-Borne Viral Encephalitis A83-A84,A85.2													
31) Yellow Fever A95													
32) Other and Unspecified Arthropod-Borne Viral and Hemorrhagic Fevers A90-A94,A96-A99	1											1	
33) Herpesviral (Herpes Simplex) Infections B00	1											1	
34) Zoster (Herpes Zoster) B02	4										1	3	
35) Smallpox B03													
36) Measles B05													
37) Rubella (German Measles) B06													
38) Viral Hepatitis B15-B19	132					1	7	39	65	10	8	2	

TABLE 26
THREE HUNDRED SIXTY SELECTED CAUSES OF RESIDENT DEATHS
BY ICD TENTH REVISION CODES BY AGE OF DECEDENT
VIRGINIA, 2011

NATIONAL CENTER FOR HEALTH STATISTICS LIST OF 360 SELECTED CAUSES OF DEATH BY INTERNATIONAL CLASSIFICATION OF DISEASES CODE, TENTH REVISION (IN CHAPTER ARRANGEMENT OF THE CODES)	TOTAL DEATHS ALL AGES	AGES UNDER 25				AGES 25-64				AGES 65 AND OVER			
		AGES 00-04	AGES 05-14	AGES 15-19	AGES 20-24	AGES 25-34	AGES 35-44	AGES 45-54	AGES 55-64	AGES 65-74	AGES 75-84	AGES 85 UP	AGE UNK
ALL CAUSES OF DEATH	60,325	780	139	242	469	984	1,611	4,498	7,840	10,491	15,218	18,049	4
HUMAN IMMUNODEFICIENCY VIRUS (HIV) DISEASE B20-B24	135				3	14	27	52	27	10	2		
39) HIV Disease Resulting in Infectious and Parasitic Diseases B20	44					7	9	17	5	5	1		
40) HIV Disease Resulting in Malignant Neoplasms B21	11						3	5	2	1			
41) HIV Disease Resulting in Other Unspecified Diseases B22	14				1		1	6	4	2			
42) HIV Disease Resulting in Other Conditions B23	34				1	5	5	11	9	2	1		
43) Unspecified Human Immunodeficiency Virus (HIV) Disease B24	32				1	2	9	13	7				
44) All Other and Unspecified Viral Diseases A81,A85.0-A85.1,A85.8,A86-A89,B01,B04,B07-B09,B25-B34	22	1	2	1				2	1	8	5	2	
OTHER AND UNSPECIFIED INFECTIOUS AND PARASITIC DISEASES AND THEIR SEQUELAE B35-B99	113		1		1		4	6	17	28	23	33	
45) Mycoses B35-B49	22		1		1		2	2	3	9	1	3	
PROTOZOAL DISEASES B50-B64	2							1		1			
46) Malaria B50-B54													
47) Leishmaniasis B55													
48) Trypanosomiasis B56-B57													
49) Pneumocystosis B59	2							1		1			
50) Other and Unspecified Protozoal Diseases B58,B60-B64													
HELMINTHIASES B65-B83	52						1	3	6	10	12	20	
51) Schistosomiasis (Bilharziasis) B65	51						1	3	6	10	11	20	
52) Other and Unspecified Helminthiases B66-B83	1										1		
53) Sequelae of Tuberculosis B90	2									1	1		
54) Sequelae of Poliomyelitis B91	3								1	1	1		
55) All Other and Unspecified Infectious and Parasitic Diseases and Their Sequelae B85-B89,B92-B99	32						1		7	6	8	10	
II. NEOPLASMS C00-D48	14,609	18	19	23	21	92	291	1,338	2,845	3,895	3,821	2,244	2
MALIGNANT NEOPLASMS C00-C97	14,261	13	19	22	20	87	282	1,319	2,802	3,826	3,732	2,137	2
MALIGNANT NEOPLASMS OF LIP, ORAL CAVITY, AND PHARYNX C00-C14	200					1	4	30	56	42	44	23	
56) Of Lip C00	4									3	1		
57) Of Tongue C01-C02	48						3	7	16	7	8	7	
58) Of Pharynx C10-C13,C14.0	78					1		14	19	16	22	6	
59) Of Other and Unspecified Sites Within the Lip, Oral Cavity, and Pharynx C03-C09,C14.2-C14.8	70						1	9	21	16	13	10	
MALIGNANT NEOPLASMS OF DIGESTIVE ORGANS C15-C26	3,403			1	3	25	71	352	750	875	850	476	
60) Of Esophagus C15	352					1	7	43	81	98	92	30	
61) Of Stomach C16	265					4	7	29	51	65	68	41	
62) Of Small Intestine C17	43					2	1	8	8	8	11	5	
OF COLON, RECTUM, AND ANUS C18-C21	1,194			1	2	11	35	130	246	278	291	200	
63) Colon C18	930				2	8	25	87	180	211	246	171	
64) Rectosigmoid Junction and Rectum C19-C20	237			1		3	9	35	54	63	44	28	
65) Anus and Anal Canal C21	27						1	8	12	4	1	1	
OF LIVER AND INTRAHEPATIC BILE DUCTS C22	494					4	7	67	159	115	91	51	
66) Liver C22.0,C22.2-C22.9	364					2	5	52	130	76	65	34	
67) Intrahepatic Bile Duct Carcinoma C22.1	130					2	2	15	29	39	26	17	
68) Of Gallbladder and Extrahepatic Bile Ducts C23-C24	104					1		5	19	28	31	20	
69) Of Pancreas C25	931					2	14	69	183	277	257	129	
70) Of Other and Ill-Defined Digestive Organs C26	20				1			1	3	6	9		

TABLE 26
THREE HUNDRED SIXTY SELECTED CAUSES OF RESIDENT DEATHS
BY ICD TENTH REVISION CODES BY AGE OF DECEDENT
VIRGINIA, 2011

NATIONAL CENTER FOR HEALTH STATISTICS LIST OF 360 SELECTED CAUSES OF DEATH BY INTERNATIONAL CLASSIFICATION OF DISEASES CODE, TENTH REVISION (IN CHAPTER ARRANGEMENT OF THE CODES)	TOTAL DEATHS ALL AGES	AGES UNDER 25				AGES 25-64				AGES 65 AND OVER			
		AGES 00-04	AGES 05-14	AGES 15-19	AGES 20-24	AGES 25-34	AGES 35-44	AGES 45-54	AGES 55-64	AGES 65-74	AGES 75-84	AGES 85 UP	AGE UNK
ALL CAUSES OF DEATH	60,325	780	139	242	469	984	1,611	4,498	7,840	10,491	15,218	18,049	4
MALIGNANT NEOPLASMS OF RESPIRATORY AND INTRATHORACIC ORGANS C30-C39	4,086					1	30	319	851	1,314	1,158	412	1
71) Of Nasal Cavity, Middle Ear, and Accessory Sinuses C30-C31	15							3	4	3	2	3	
72) Of Larynx C32	85							10	22	26	21	6	
73) Of Trachea, Bronchus, and Lung C33-C34	3,975					1	29	305	820	1,282	1,134	403	1
74) Of Thymus, Heart, Mediastinum , and Pleura C37-C38	10						1		5	3	1		
75) Of Other and Ill-Defined Sites in Respiratory System and Intrathoracic Organs C39	1							1					
76) Malignant Neoplasms of Bone and Articular Cartilage C40-C41	27			1	1	2	2	4	5	4	5	3	
MELANOMA AND OTHER MALIGNANT NEOPLASMS OF SKIN C43-C44	301					3	12	38	52	59	84	53	
77) Malignant Melanoma of Skin C43	239					3	12	32	43	47	64	38	
78) Other Malignant Neoplasms of Skin C44	62							6	9	12	20	15	
MALIGNANT NEOPLASMS OF MESOTHELIAL AND SOFT TISSUE C45-C49	195	1	2	2		5	8	18	37	39	57	26	
79) Mesothelioma C45	69						1	4	11	19	25	9	
80) Kaposi's Sarcoma C46	1											1	
81) Of Other Mesothelial and Soft Tissue C47-C49	125	1	2	2		5	7	14	26	20	32	16	
82) Malignant Neoplasms of Breast C50	1,090					9	59	190	248	228	197	159	
MALIGNANT NEOPLASMS OF FEMALE GENITAL ORGANS C51-C58	692			1		9	24	64	151	185	171	87	
83) Of Vulva and Vagina C51-C52	32							3	9	6	6	8	
84) Of Cervix Uteri C53	75					6	15	12	12	15	12	3	
85) Of Corpus Uteri and Uterus, Part Unspecified C54-C55	206					1	2	9	52	69	47	26	
86) Of Ovary C56	370			1		2	6	40	74	93	104	50	
87) Of Other and Unspecified Female Genital Organs C57	8						1		3	2	2		
88) Of Placenta C58	1								1				
MALIGNANT NEOPLASMS OF MALE GENITAL ORGANS C60-C63	704				1		1	14	74	145	230	239	
89) Of Prostate C61	695							13	73	144	226	239	
90) Of Testis C62	4				1		1	1	1				
91) Of Penis and Other and Unspecified Male Genital Organs C60,C63	5									1	4		
MALIGNANT NEOPLASMS OF URINARY TRACT C64-C68	683			1		1	9	48	101	181	205	137	
92) Of Kidney and Renal Pelvis C64-C65	313			1			7	32	68	95	77	33	
93) Of Bladder C67	354					1	2	14	33	83	121	100	
94) Of Other and Unspecified Sites Within the Urinary Tract C66,C68	16							2		3	7	4	
95) Malignant Neoplasms of Eye and Adnexa C69	4							1		3			
MALIGNANT NEOPLASMS OF MENINGES, BRAIN, AND OTHER PARTS OF CENTRAL NERVOUS SYSTEM C70-C72	341	5	5	5	3	10	11	58	87	88	48	21	
96) Of Brain C71	337	5	5	5	3	10	11	58	86	86	47	21	
97) Of Other Parts of Central Nervous System C70,C72	4								1	2	1		
98) Malignant Neoplasms of Thyroid and Other Endocrine Glands C73-C75	71	3	5	2	1	4	2	4	10	20	12	8	
99) Other Malignant Neoplasms of Other and Unspecified Sites . C76-C80,C97	1,106	1				4	21	94	203	285	282	216	
MALIGNANT NEOPLASMS OF LYMPHOID, HEMATOPOIETIC, AND RELATED TISSUE C81-C96	1,358	3	7	9	11	13	28	85	177	358	389	277	1
100) Hodgkin's Disease C81	29			1	4	3		1	3	8	4	5	
OF OTHER LYMPHOID, HEMATOPOIETIC, AND RELATED TISSUE C82-C85,C96	494		1	3	1	4	10	36	70	130	136	103	
101) Non-Hodgkin's Lymphoma C82-C85	491		1	3	1	4	9	36	70	130	135	102	
102) Other and Unspecified Lymphoid, Hematopoietic and Related Tissue . C96	3						1				1	1	
103) Malignant Immunoproliferative Diseases C88	9					1					4	4	
104) Multiple Myeloma and Malignant Plasma Cell Neoplasms C90	303						1	12	47	89	92	62	

TABLE 26
THREE HUNDRED SIXTY SELECTED CAUSES OF RESIDENT DEATHS
BY ICD TENTH REVISION CODES BY AGE OF DECEDENT
VIRGINIA, 2011

NATIONAL CENTER FOR HEALTH STATISTICS LIST OF 360 SELECTED CAUSES OF DEATH BY INTERNATIONAL CLASSIFICATION OF DISEASES CODE, TENTH REVISION (IN CHAPTER ARRANGEMENT OF THE CODES)	TOTAL DEATHS ALL AGES	AGES UNDER 25				AGES 25-64				AGES 65 AND OVER			
		AGES 00-04	AGES 05-14	AGES 15-19	AGES 20-24	AGES 25-34	AGES 35-44	AGES 45-54	AGES 55-64	AGES 65-74	AGES 75-84	AGES 85 UP	AGE UNK
ALL CAUSES OF DEATH	60,325	780	139	242	469	984	1,611	4,498	7,840	10,491	15,218	18,049	4
LEUKEMIA C91-C95	523	3	6	5	6	5	17	36	57	131	153	103	1
105) Lymphoid Leukemia C91	135		3	2	2	1	4	10	16	32	30	35	
106) Myeloid Leukemia C92	258	3	2	2	2	2	12	19	32	68	74	41	1
107) Monocytic Leukemia C93	1									1			
108) Other and Unspecified Leukemia C94-C95	129		1	1	2	2	1	7	9	30	49	27	
IN SITU NEOPLASMS D00-D09	1								1				
109) Carcinoma In Situ of Breast and Genitourinary System D05-D07													
110) Carcinoma In Situ of Other and Unspecified Sites D00-D04,D09	1								1				
BENIGN NEOPLASMS D10-D36	30					1		3	3	6	10	7	
111) Of Female Genital Organs D25-D28	1									1			
112) Of Eye, Brain, and Other Parts of Central Nervous System D31-D33	17							1	2	2	6	6	
113) Of Other and Unspecified Sites D10-D24,D29-D30,D34-D36	12					1		2	1	3	4	1	
114) Neoplasms of Uncertain or Unknown Behavior of Specified Sites D37-D47	291	4		1	1	2	9	14	35	56	74	95	
115) Neoplasms of Uncertain or Unknown Behavior of Unspecified Sites .. D48	26	1				2		2	4	7	5	5	
III. DISEASES OF THE BLOOD AND BLOOD FORMING ORGANS AND CERTAIN DISORDERS INVOLVING THE IMMUNE MECHANISM D50-D89	290	4	2	2	4	8	20	31	41	37	72	69	
ANEMIAS D50-D64	147	1	2	1	3	3	6	11	12	14	41	53	
116) Nutritional Anemias D50-D53	11								1	1	3	6	
117) Hemolytic Anemias D55-D59	25		1	1	1	3	3	6	3	2	4	1	
118) Aplastic Anemias D60-D61	26	1	1		2		1	1	1	5	6	8	
119) Acute Posthemorrhagic and Other Anemias D62,D64	85						2	4	7	6	28	38	
120) Coagulation Defects, Purpura and Other Hemorrhagic Conditions D65-D69	75			1	1	1	3	8	15	15	20	11	
121) Other Diseases of Blood and Blood-Forming Organs D70-D76	17	1				1		1	4	1	4	5	
122) Certain Disorders Involving the Immune Mechanism D80-D89	51	2				3	11	11	10	7	7		
IV. ENDOCRINE, NUTRITIONAL, AND METABOLIC DISEASES E00-E88	2,370	7	3	2	11	35	84	226	427	452	558	565	
ENDOCRINE DISEASES E00-E34	1,690				7	21	49	168	332	333	415	365	
123) Disorders of Thyroid Gland E00-E07	39						1	1	4		7	26	
124) Diabetes Mellitus E10-E14	1,628				6	21	47	165	322	332	401	334	
125) Disorders of Pituitary Gland E22-E23	2											2	
126) Disorders of Adrenal Glands E24-E27	3				1		1		1				
127) Diseases of Thymus E32													
128) Other Endocrine Diseases E15-E21,E28-E31,E34	18							2	5	1	7	3	
NUTRITIONAL DISEASES E40-E68	197	1		1	1	6	24	29	29	42	35	29	
MALNUTRITION E40-E46	78						5	2	4	17	24	26	
129) Nutritional Marasmus E41	2						1				1		
130) Other and Unspecified Malnutrition E40,E42-E46	76						4	2	4	17	23	26	
131) Other Nutritional Deficiencies E50-E64	5	1								1	2	1	
132) Obesity and Other Hyperalimentation E65-E68	114			1	1	6	19	27	25	24	9	2	
METABOLIC DISORDERS E70-E88	483	6	3	1	3	8	11	29	66	77	108	171	
133) Cystic Fibrosis E84	12			1	1	7	2				1		
134) Volume Depletion, Disorders of Fluid, Electrolyte, and Acid-Base Balance E86-E87	173	3			1		3	7	17	23	32	87	
135) Other Metabolic Disorders E70-E83,E85,E88	298	3	3		1	1	6	22	49	54	75	84	
V. MENTAL AND BEHAVIORAL DISORDERS F01-F99	3,569	1	2	2	4	12	24	79	94	207	919	2,224	1
136) Organic Dementia F01,F03	3,286					2		3	43	169	885	2,184	
137) Other and Unspecified Organic Mental Disorders F04-F09	43							2		2	10	29	
MENTAL AND BEHAVIORAL DISORDERS DUE TO PSYCHOACTIVE SUBSTANCE USE F10-F19	184			1	2	10	21	73	43	22	10	1	1

TABLE 26
THREE HUNDRED SIXTY SELECTED CAUSES OF RESIDENT DEATHS
BY ICD TENTH REVISION CODES BY AGE OF DECEDENT
VIRGINIA, 2011

NATIONAL CENTER FOR HEALTH STATISTICS LIST OF 360 SELECTED CAUSES OF DEATH BY INTERNATIONAL CLASSIFICATION OF DISEASES CODE, TENTH REVISION (IN CHAPTER ARRANGEMENT OF THE CODES)	TOTAL DEATHS ALL AGES	AGES UNDER 25				AGES 25-64				AGES 65 AND OVER			
		AGES 00-04	AGES 05-14	AGES 15-19	AGES 20-24	AGES 25-34	AGES 35-44	AGES 45-54	AGES 55-64	AGES 65-74	AGES 75-84	AGES 85 UP	AGE UNK
ALL CAUSES OF DEATH	60,325	780	139	242	469	984	1,611	4,498	7,840	10,491	15,218	18,049	4
138) Mental and Behavioral Disorders Due to Use of Alcohol F10	165			1		6	17	69	40	21	9	1	1
139) Mental and Behavioral Disorders Due to Use of Other Substances F11-F19	19				2	4	4	4	3	1	1		
140) Schizophrenia, Schizotypal and Delusional Disorders F20-F29	13								2	5	5	1	
141) Mood (Affective) Disorders F30-F39	12				1				1	3	4	3	
142) Neurotic, Stress-Related, and Somatoform Disorders F40-F48	2										1	1	
143) Mental Retardation F70-F79	11						1	1	4	4		1	
144) Other and Unspecified Mental and Behavioral Disorders F50-F69,F80-F99	18	1	2	1	1		2		1	2	4	4	
VI. DISEASES OF THE NERVOUS SYSTEM G00-G98	3,325	14	12	8	7	32	60	122	202	400	995	1,473	
145) Meningitis G00,G03	15	4				1	2	3	1	1	2	1	
146) Other Inflamatory Diseases of Central Nervous System G04-G09	15		1		1	3		4	1	1	1	3	
147) Parkinson's Disease G20-G21	546					1		1	11	85	240	208	
148) Alzheimer's Disease G30	1,800							1	14	92	542	1,151	
149) Multiple Schlerosis G35	98						5	12	33	30	13	5	
150) Epilepsy G40-G41	47	1	3	1	1	6	6	8	7	8	3	3	
151) Transient Cerebral Ischemic Attacks and Related Syndromes G45	3										1	2	
152) Infantile Cerebral Palsy G80	39	1	3	6	1	10	4	4	4	4	1	1	
153) All Other Diseases of Nervous System G10-G12,G23-G25,G31,G36-G37,G43-G44,G47-G72,G81-G98	762	8	5	1	4	11	43	89	131	179	192	99	
154) VII. DISEASES OF THE EYE AND ADNEXA H00-H57	3										1	2	
155) VIII. DISEASES OF THE EAR AND MASTOID PROCESS H60-H93	2											2	
IX. DISEASES OF THE CIRCULATORY SYSTEM I00-I99	17,730	27	9	10	30	96	319	1,117	2,025	2,754	4,722	6,621	
MAJOR CARDIOVASCULAR DISEASES I00-I78	17,626	25	9	9	27	87	313	1,101	2,011	2,744	4,707	6,593	
DISEASES OF HEART .. I00-I09,I11,I13,I20-I51	13,150	19	8	8	21	69	260	870	1,592	2,113	3,399	4,791	
ACUTE RHEUMATIC FEVER AND CHRONIC RHEUMATIC HEART DISEASES I00-I09	52	1					1	5	6	10	13	16	
156) Acute Rheumatic Fever I00-I02													
CHRONIC RHEUMATIC HEART DISEASES I05-I09	52	1					1	5	6	10	13	16	
157) Rheumatic Mitral Valve Diseases I05	30	1						4	3	6	9	7	
158) Rheumatic Aortic Valve Diseases I06	3										1	2	
159) Disorders of Both Mitral and Aortic Valves I08.0	9								1	3	2	3	
160) Other Chronic Rheumatic Heart Diseases I07,I08.1-I08.9,I09	10						1	1	2	1	1	4	
HYPERTENSIVE DISEASES I10-I13	1,050			1	3	14	35	102	115	141	209	430	
161) Essential (Primary) Hypertension I10	393					3	8	28	44	57	83	170	
162) Hypertensive Heart Disease I11	481			1	1	9	27	60	51	57	89	186	
163) Hypertensive Renal Disease I12, I15	176				2	2		14	20	27	37	74	
164) Hypertensive Heart and Renal Disease I13													
ISCHEMIC HEART DISEASES I20-I25	7,486	1	1		3	27	134	521	1,047	1,321	1,949	2,482	
165) Acute Myocardial Infarction I21-I22	2,638		1			7	60	205	440	487	676	762	
166) Other Acute Ischemic Heart Diseases I24	499				1	3	8	51	98	90	123	125	
OTHER FORMS OF CHRONIC ISCHEMIC HEART DISEASE I20,I25	4,349	1			2	17	66	265	509	744	1,150	1,595	
167) Atherosclerotic Cardiovascular Disease, So Described I25.0	914				2	12	35	100	161	143	171	290	
168) All Other Forms of Chronic Ischemic Heart Disease I20,I25.1-I25.9	3,435	1				5	31	165	348	601	979	1,305	
OTHER HEART DISEASES I26-I51	5,131	17	7	7	17	33	98	284	488	725	1,348	2,107	
PULMONARY HEART DISEASE AND DISEASES OF PULMONARY CIRCULATION I26-I28	403	3	1	1	3	3	16	38	59	68	108	103	
169) Pulmonary Embolism I26	240		1	1	2	2	14	31	39	42	58	50	
170) Other Pulmonary Heart and Pulmonary Circulation Diseases I27-I28	163	3			1	1	2	7	20	26	50	53	
OTHER NON-PULMONARY FORMS OF HEART DISEASE I30-I51	4,728	14	6	6	14	30	82	246	429	657	1,240	2,004	
171) Acute and Subacute Endocarditis I33	24			1			2	3	4	2	10	2	
172) Diseases of Pericardium and Acute Myocarditis I30-I31,I40	18			1			1	3	4	4	3	2	

TABLE 26
THREE HUNDRED SIXTY SELECTED CAUSES OF RESIDENT DEATHS
BY ICD TENTH REVISION CODES BY AGE OF DECEDENT
VIRGINIA, 2011

NATIONAL CENTER FOR HEALTH STATISTICS LIST OF 360 SELECTED CAUSES OF DEATH BY INTERNATIONAL CLASSIFICATION OF DISEASES CODE, TENTH REVISION (IN CHAPTER ARRANGEMENT OF THE CODES)	TOTAL DEATHS ALL AGES	AGES UNDER 25				AGES 25-64				AGES 65 AND OVER			
		AGES 00-04	AGES 05-14	AGES 15-19	AGES 20-24	AGES 25-34	AGES 35-44	AGES 45-54	AGES 55-64	AGES 65-74	AGES 75-84	AGES 85 UP	AGE UNK
ALL CAUSES OF DEATH	60,325	780	139	242	469	984	1,611	4,498	7,840	10,491	15,218	18,049	4
OTHER DISEASES OF ENDOCARDIUM I34-I38	545	2	1		2	2	5	16	26	69	139	283	
173) Nonrheumatic Mitral Valve Disorders I34	65				2	2			6	10	14	31	
174) Nonrheumatic Aortic Valve Disorders I35	356		1				1	7	7	34	93	213	
175) All Other Diseases of Endocardium I36-I38	124	2					4	9	13	25	32	39	
176) Cardiomyopathy I42	631	7		1	1	8	25	46	80	118	154	191	
177) Conduction Disorders and Cardiac Dysrhythmias I44-I49	1,511	4	2	2	9	13	32	107	184	224	381	553	
HEART FAILURE I50	1,716		3			2	8	45	95	200	480	883	
178) Congestive Heart Failure I50.0	1,431		3			2	4	32	62	155	397	776	
179) Other and Unspecified Heart Failure I50.1-I50.9	285						4	13	33	45	83	107	
180) Myocarditis, Unspecified and Myocardial Degeneration I51.4-I51.5	16					3	1	3	2	4		3	
181) All Other and Ill-Defined Forms of Heart Disease I51.0-I51.3,I51.6-I51.9	267	1		1	2	2	8	23	34	36	73	87	
CEREBROVASCULAR DISEASES I60-I69	3,327	5	1		4	11	42	156	298	451	1,030	1,329	
182) Subarachnoid Hemorrhage I60	139				1	1	9	32	30	16	30	20	
183) Intracerebral and Other Intracranial Hemorrhage I61-I62	738	3			1	5	18	56	120	110	254	171	
184) Cerebral Infarction I63	158					1	3	8	15	24	47	60	
185) Stroke, Not Specified as Hemorrhage or Infarction I64	1,882	1			1	3	7	53	114	258	580	865	
186) Other Cerebrovascular Diseases and Their Sequelae I67,I69	410	1	1		1	1	5	7	19	43	119	213	
DISEASES OF ARTERIES, ARTERIOLES, AND CAPILLARIES I70-I78	580	1		1		2	3	33	57	96	158	229	
187) Atherosclerosis I70	145	1						1	13	14	47	69	
188) Aortic Aneurysm and Dissection I71	201			1		2		18	23	39	57	61	
189) Other Diseases of Arteries, Arterioles, and Capillaries I72-I78	234						3	14	21	43	54	99	
OTHER DISORDERS OF CIRCULATORY SYSTEM I80-I99	104	2		1	3	9	6	16	14	10	15	28	
190) Phlebitis, Thrombophlebitis, Venous Embolism and Thrombosis .. I80-I82	69			1	3	8	4	12	7	5	10	19	
191) All Other and Unspecified Disorders of Circulatory System I83-I99	35	2				1	2	4	7	5	5	9	
X. DISEASES OF THE RESPIRATORY SYSTEM J00-J98	6,001	19	14	10	9	36	49	231	576	1,201	1,875	1,981	
ACUTE UPPER RESPIRATORY INFECTIONS J00-J06	4							1	1	1		1	
192) Acute Pharyngitis and Tonsillitis J02-J03	2								1	1			
193) Acute Laryngitis and Tracheitis J04													
194) Other & Unspecified Acute Upper Respiratory Infections J00-J01,J05-J06	2							1				1	
OTHER DISEASES OF THE RESPIRATORY SYSTEM J09-J98	5,997	19	14	10	9	36	49	230	575	1,200	1,875	1,980	
195) Influenza J09-J11	55	5	3			5	3	5	11	4	8	11	
PNEUMONIA J12-J18	1,349	4	1	1	3	12	18	51	86	188	335	650	
196) Viral Pneumonia, Not Elsewhere Classified J12	3	1					1					1	
197) Bacterial Pneumonia J13-J15	40			1		1	1	2	7	6	13	9	
198) Pneumonia Due to Other or Unspecified Organisms J16,J18	1,306	3	1		3	11	16	49	79	182	322	640	
OTHER ACUTE LOWER RESPIRATORY INFECTIONS J20-J22	3								2			1	
199) Acute Bronchitis and Bronchiolitis J20-J21	1											1	
200) Unspecified Acute Lower Respiratory Infection J22	2								2				
201) Other Diseases of Upper Respiratory Tract J30-J39	13		1				1		3	4	2	2	
CHRONIC LOWER RESPIRATORY DISEASES J40-J47	3,097	1	4	4	3	8	10	108	335	746	1,081	797	
BRONCHITIS, CHRONIC AND UNSPECIFIED, EMPHYSEMA AND ASTHMA J40-J46	3,077	1	4	4	3	8	10	106	334	741	1,075	791	
202) Bronchitis, Not Specified as Acute or Chronic J40	7									1	4	2	
203) Chronic Bronchitis J41-J42	6								1	2		3	
204) Emphysema J43	182					1		10	12	47	69	43	
205) Other Chronic Obstructive Pulmonary Disease J44	2,792				1	2	5	83	310	679	986	726	
206) Asthma J45-J46	90	1	4	4	2	5	5	13	11	12	16	17	
207) Bronchiectasis J47	20							2	1	5	6	6	

TABLE 26
THREE HUNDRED SIXTY SELECTED CAUSES OF RESIDENT DEATHS
BY ICD TENTH REVISION CODES BY AGE OF DECEDENT
VIRGINIA, 2011

NATIONAL CENTER FOR HEALTH STATISTICS LIST OF 360 SELECTED CAUSES OF DEATH BY INTERNATIONAL CLASSIFICATION OF DISEASES CODE, TENTH REVISION (IN CHAPTER ARRANGEMENT OF THE CODES)	TOTAL DEATHS ALL AGES	AGES UNDER 25				AGES 25-64				AGES 65 AND OVER			
		AGES 00-04	AGES 05-14	AGES 15-19	AGES 20-24	AGES 25-34	AGES 35-44	AGES 45-54	AGES 55-64	AGES 65-74	AGES 75-84	AGES 85 UP	AGE UNK
ALL CAUSES OF DEATH	60,325	780	139	242	469	984	1,611	4,498	7,840	10,491	15,218	18,049	4
LUNG DISEASES DUE TO EXTERNAL AGENTS J60-J70	612		1	1	2	5	5	15	42	91	174	276	
208) Pneumoconioses and Chemical Effects J60-J66,J68	51							1	3	13	15	19	
PNEUMONITIS DUE TO SOLIDS AND LIQUIDS J69	560		1	1	2	5	5	14	39	78	159	256	
209) Pneumonitis Due to Food and Vomit J69.0	560		1	1	2	5	5	14	39	78	159	256	
210) Other Pneumonitis Due to Solids and Liquids J69.1-J69.8													
211) Other Lung Diseases Due to External Agents J67,J70	1											1	
212) Suppurative and Necrotic Conditions of Lower Respiratory Tract J85-J86	20				1	1	1	2	4	1	6	4	
213) Pleural Effusion and Plaque J90,J92	23								2	2	10	9	
214) All Other Diseases of Respiratory System J80-J84,J93-J98	825	9	4	4		5	11	49	90	164	259	230	
XI. DISEASES OF THE DIGESTIVE SYSTEM K00-K92	2,110	3	2	2	3	22	77	301	468	354	442	435	1
215) Diseases of Oral Cavity, Salivary Glands, and Jaws K00-K14	6							2	2		1	1	
DISEASES OF OTHER PARTS OF DIGESTIVE SYSTEM K20-K92	2,104	3	2	2	3	22	77	299	466	354	441	434	1
216) Diseases of Esophagus K20-K22	39					1			1	6	12	19	
PEPTIC ULCER K25-K28	60						1	5	10	11	21	12	
217) Gastric Ulcer K25	17							1	5	3	6	2	
218) Duodenal Ulcer K26	25						1	3	2	7	6	6	
219) Peptic Ulcer, Site Unspecified K27	18							1	3	1	9	4	
220) Gastrojejunal Ulcer K28													
221) Gastritis and Duodenitis K29	4							1			2	1	
222) Dyspepsia and Other Diseases of Stomach and Duodenum K30-K31	21			1			2	2	7		5	4	
223) Diseases of Appendix K35-K38	11		2			1	1		3	1	2	1	
224) Hernia K40-K46	35						1	1	2	5	13	13	
225) Crohn's Disease and Ulcerative Colitis K50-K51	16							1	4	2	3	6	
226) Vascular Disorders and Obstruction of Intestine Without Hernia K55-K56	315			1	1	3	5	14	32	51	83	125	
227) Diverticular Disease of Intestine K57	46								5	6	14	21	
228) Other Diseases of Intestines K52,K58-K63	99	2					1	5	12	15	22	42	
229) Diseases of Peritoneum K65-K66	42					2	2	3	9	8	13	5	
DISEASES OF LIVER K70-K76	981	1			1	11	60	229	320	172	136	51	
230) Alcoholic Liver Disease K70	269				1	4	26	92	97	35	14		
231) Chronic Hepatitis, Not Elsewhere Classified K73	2							1			1		
232) Fibrosis and Cirrhosis of Liver K74	454					2	17	83	136	94	89	33	
233) Other Diseases of Liver K71-K72,K75-K76	256	1				5	17	53	87	43	32	18	
234) Cholelithiasis and Other Disorders of Gallbladder K80-K82	69					1		5	7	14	18	24	
DISORDERS OF BILIARY TRACT AND PANCREAS K83-K86	134				1	3	3	21	26	23	31	25	1
235) Pancreatitis K85,K86.0-K86.1	93				1	2	3	18	18	17	17	16	1
236) Other Disorders of Biliary Tract and Pancreas K83,K86.2-K86.9	41					1		3	8	6	14	9	
237) All Other Diseases of Digestive System K90,K92	232						1	12	28	40	66	85	
XII. DISEASES OF THE SKIN AND SUBCUTANEOUS TISSUE L00-L98	105			1	1	1	3	3	14	16	30	36	
238) Infections of Skin and Subcutaneous Tissue L00-L08	45				1		2	1	9	8	12	12	
239) Other and Unspecified Diseases of Skin and Subcutaneous Tissue L10-L98	60			1		1	1	2	5	8	18	24	
XIII. DISEASES OF THE MUSCULOSKELETAL SYSTEM AND CONNECTIVE TISSUE M00-M99	321		4	2	1	4	12	36	34	48	85	95	
240) Rheumatoid Arthritis & Related Inflammatory Polyarthropathies M05-M08	68						1	2	8	12	26	19	
241) Systemic Lupus Erythematosus M32	20					1	5	6	6		2		
242) Other Arthropathies and Related Disorders M00,M02,M10-M31,M33-M35	114			1	1	2	1	20	9	19	30	31	
243) Dorsopathies M40-M54	29		3	1			2	2		5	4	12	
244) Soft Tissue Disorders M60-M79	29					1	2	2	5	5	10	4	
OSTEOPATHIES, CHONDROPATHIES, AND OTHER DISORDERS OF MUSCULOSKELETAL SYSTEM AND CONNECTIVE TISSUE M80-M99	61		1				1	4	6	7	13	29	

TABLE 26
THREE HUNDRED SIXTY SELECTED CAUSES OF RESIDENT DEATHS
BY ICD TENTH REVISION CODES BY AGE OF DECEDENT
VIRGINIA, 2011

NATIONAL CENTER FOR HEALTH STATISTICS LIST OF 360 SELECTED CAUSES OF DEATH BY INTERNATIONAL CLASSIFICATION OF DISEASES CODE, TENTH REVISION (IN CHAPTER ARRANGEMENT OF THE CODES)	TOTAL DEATHS ALL AGES	AGES UNDER 25				AGES 25-64				AGES 65 AND OVER			
		AGES 00-04	AGES 05-14	AGES 15-19	AGES 20-24	AGES 25-34	AGES 35-44	AGES 45-54	AGES 55-64	AGES 65-74	AGES 75-84	AGES 85 UP	AGE UNK
ALL CAUSES OF DEATH	60,325	780	139	242	469	984	1,611	4,498	7,840	10,491	15,218	18,049	4
245) Osteoporosis M80-M81	25								1		5	19	
246) Other Osteopathies, Chondropathies and Disorders of Musculoskeletal System and Connective Tissue M83-M99	36		1				1	4	5	7	8	10	
XIV. DISEASES OF THE GENITOURINARY SYSTEM N00-N98	1,830	2			1	13	20	69	199	295	539	692	
DISEASES OF URINARY SYSTEM N00-N39	1,806	2			1	13	18	69	198	292	532	681	
GLOMERULAR AND RENAL TUBULO-INTERSTITIAL DISEASES N00-N15	116				1		1	4	11	15	28	56	
GLOMERULAR DISEASES N00-N07	93							3	9	12	22	47	
247) Acute and Rapidly Progressive Nephritic Syndrome N00-N01	6							1		1	1	3	
248) Nephrotic Syndrome N04	4								1	1		2	
249) Other and Unspecified Glomerular Diseases N02-N03,N05-N07	83							2	8	10	21	42	
250) Renal Tubulo-Interstitial Diseases N10-N15	23				1		1	1	2	3	6	9	
251) Renal Failure N17-N19	1,332	1				10	14	56	154	234	406	457	
252) Urolithiasis N20-N23	5								1	2		2	
253) Other and Unspecified Disorders of Kidney N25-N27													
254) Urinary Tract Infection, Site Not Specified N39.0	321	1				1	3	7	24	36	90	159	
255) Other Diseases of Uninary System N28-N36,N39.1-N39.9	32					2		2	8	5	8	7	
DISEASES OF MALE GENITAL ORGANS N40-N50	11									1	3	7	
256) Hyperplasia of Prostate N40	9										2	7	
257) Other Diseases of Male Genital Organs N41-N50	2									1	1		
258) Disorders of Breast N60-N64	1									1			
DISORDERS OF FEMALE GENITAL ORGANS N70-N98	12						2		1	1	4	4	
259) Inflammatory Diseases of Female Pelvic Organs N70-N76	4						1		1		1	1	
260) Noninflammatory Disorders of Female Genital Tract N80-N98	8						1			1	3	3	
XV. PREGNANCY, CHILDBIRTH, AND THE PUERPERIUM O00-O99	15			1	4	5	5						
PREGNANCY WITH ABORTIVE OUTCOME O00-O07	2			1			1						
261) Ectopic Pregnancy O00	1			1									
262) Spontaneous Abortion O03	1						1						
263) Medical Abortion O04													
264) Other Abortion O05													
265) Other and Unspecified Pregnancy With Abortive Outcome O01-O02,O06-O07													
OTHER DIRECT OBSTETRIC DEATHS O10-O92	7				1	2	4						
266) Eclampsia and Pre-Eclampsia O11,O13-O16	2				1	1							
267) Hemorrhage of Pregnancy and Childbirth and Placenta Previa O20,O44-O46,O67,O72													
COMPLICATIONS PREDOMINANTLY RELATED TO THE PUERPERIUM O85-O92	2					1	1						
268) Obstetric Embolism O88	1						1						
269) Other Complications Predominantly Related to the Puerperium O85-O87,O89-O92	1					1							
270) All Other Direct Obstetric Causes O10,O12,O21-O43,O47-O66,O68-O71,O73-O75	3						3						
271) Obstetric Death of Unspecified Cause O95	1					1							
272) Other Deaths Related to Pregnancy, Childbirth & the Puerperium O96-O97	1				1								
273) Indirect Obstetric Deaths O98-O99	4				2	2							
XVI. CERTAIN CONDITIONS ORIGINATING IN THE PERINATAL PERIOD P00-P96	349	346	2					1					
274) Newborn Affected by Maternal Factors and by Complications of Pregnancy, Labor, and Delivery P00-P04	84	82	1					1					
275) Disorders Related to Short Gestation and Low Birth Weight, Not Elsewhere Classified P07	150	150											

TABLE 26
THREE HUNDRED SIXTY SELECTED CAUSES OF RESIDENT DEATHS
BY ICD TENTH REVISION CODES BY AGE OF DECEDENT
VIRGINIA, 2011

NATIONAL CENTER FOR HEALTH STATISTICS LIST OF 360 SELECTED CAUSES OF DEATH BY INTERNATIONAL CLASSIFICATION OF DISEASES CODE, TENTH REVISION (IN CHAPTER ARRANGEMENT OF THE CODES)	TOTAL DEATHS ALL AGES	AGES UNDER 25				AGES 25-64				AGES 65 AND OVER			
		AGES 00-04	AGES 05-14	AGES 15-19	AGES 20-24	AGES 25-34	AGES 35-44	AGES 45-54	AGES 55-64	AGES 65-74	AGES 75-84	AGES 85 UP	AGE UNK
ALL CAUSES OF DEATH	60,325	780	139	242	469	984	1,611	4,498	7,840	10,491	15,218	18,049	4
276) Birth Trauma P10-P15	1	1											
277) Intrauterine Hypoxia and Birth Asphyxia P20-P21	12	12											
278) Respiratory Distress of Newborn P22	14	14											
279) Other Respiratory Conditions Originating in Perinatal Period . P23-P28	15	15											
280) Infections Specific to the Perinatal Period P35-P39	16	16											
281) Other and Unspecified Conditions Originating in the Perinatal Period P05,P08,P29,P50-P96	57	56	1										
XVII. CONGENITAL MALFORMATIONS, DEFORMATIONS, AND CHROMOSOMAL ABNORMALITIES Q00-Q99	257	160	6	6	6	11	9	16	19	7	9	8	
282) Anencephaly and Similar Malformations Q00	11	11											
283) Spina Bifida Q05	7		2			1	1	3					
284) All Other Congenital Malformations of Nervous System . Q01-Q04,Q06-Q07	21	13	2		1	2	2		1				
285) Congenital Malformations of Heart Q20-Q24	54	34		3	4	4	2	2	3	1		1	
286) Other Congenital Malformations of Circulatory System Q25-Q28	18	5	1	1			1	2		1	3	4	
287) Congenital Malformations of Respiratory System Q30-Q34	12	11									1		
288) Other Congenital Malformations and Deformations Q10-Q18,Q35-Q89	75	49	1	1		3	1	2	5	5	5	3	
289) Down's Syndrome Q90	24	2		1	1	1	2	7	10				
290) All Other Chromosomal Abnormalities, Not Elsewhere Classified Q91-Q99	35	35											
XVIII. SYMPTOMS, SIGNS, AND ABNORMAL CLINICAL AND LABORATORY FINDINGS, NOT ELSEWHERE CLASSIFIED R00-R99	1,071	99	3	1	3	22	15	40	75	82	182	549	
291) Senility R54	77										10	67	
ILL-DEFINED AND UNKNOWN CAUSES OF MORTALITY R95-R99	318	97	1		1	11	11	19	40	33	23	82	
292) Sudden Infant Death Syndrome R95	63	62				1							
293) Other Ill-Defined and Unknown Causes of Mortality R96-R99	255	35	1		1	10	11	19	40	33	23	82	
294) All Other Symptoms, Signs, and Abnormal Clinical and Laboratory Findings, Not Elsewhere Classified R00-R53,R55-R94	676	2	2	1	2	11	4	21	35	49	149	400	
XX. EXTERNAL CAUSES OF MORTALITY U01-Y89	4,227	64	55	170	353	562	549	703	507	353	432	479	
UNINTENTIONAL INJURY (ACCIDENTS) V01-X59,Y85-Y86	2,726	42	43	97	201	317	322	404	292	229	338	441	
TRANSPORT ACCIDENTS V01-V99,Y85	846	6	23	73	117	123	110	136	109	68	58	23	
295) Railway Accidents V05,V15,V80.6,V81.2-V81.9	8			2		3	1	1	1				
MOTOR VEHICLE ACCIDENTS V02-V04,V09.0,V09.2,V12-V14,V19.0-V19.2, V19.4-V19.6,V20-V79,V80.3-V80.5,V81.0-V81.1,V82.0-V82.1,V83-V86, V87.0-V87.8,V88.0-V88.8,V89.0,V89.2	791	6	22	68	113	115	98	123	102	63	58	23	
296) Pedestrian Involved in Collision With Motor Vehicle V02-V04	42	1	1	6	5	6	4	5	7	4	1	2	
297) Pedalcyclist Involved in Collision With Motor Vehicle V12-V14,V19.0-V19.2,V19.4-V19.6	5		1			1	2		1				
298) Motorcyclist Involved in Any Accident Except Collision With Railway Train V20-V24,V26-V34,V36-V39	88		2	5	12	19	18	19	11	1	1		
MOTOR VEHICLE ACCIDENT INVOLVING COLLISION WITH RAILWAY TRAIN V25,V35,V45,V55,V65,V75,V81.0-V81.1,V87.6,V88.6													
299) Motorcyclist Involved in Collision With Railway Train V25,V35													
300) Other Motor Vehicle Accident Involving Collision With Railway Train V45,V55,V65,V75,V81.0-V81.1,V87.6,V88.6													
301) Occupant of Motor Vehicle Involved in Collision With Other (Non-Motorized) Road Vehicle, Streetcar, Animal, or Pedestrian V40-V41,V46-V47,V50-V51,V56-V57,V60-V61,V66-V67,V70-V71,V76-V77	59	1	1	7	12	10	3	7	4	5	8	1	
302) Occupant of Car, Pickup Truck, or Van Involved In Collision With Other Motor Vehicle V42-V44,V49,V52-V54,V59	110		4	14	18	12	11	14	15	9	9	4	

TABLE 26
THREE HUNDRED SIXTY SELECTED CAUSES OF RESIDENT DEATHS
BY ICD TENTH REVISION CODES BY AGE OF DECEDENT
VIRGINIA, 2011

NATIONAL CENTER FOR HEALTH STATISTICS LIST OF 360 SELECTED CAUSES OF DEATH BY INTERNATIONAL CLASSIFICATION OF DISEASES CODE, TENTH REVISION (IN CHAPTER ARRANGEMENT OF THE CODES)	TOTAL DEATHS ALL AGES	AGES UNDER 25				AGES 25-64				AGES 65 AND OVER			
		AGES 00-04	AGES 05-14	AGES 15-19	AGES 20-24	AGES 25-34	AGES 35-44	AGES 45-54	AGES 55-64	AGES 65-74	AGES 75-84	AGES 85 UP	AGE UNK
ALL CAUSES OF DEATH	60,325	780	139	242	469	984	1,611	4,498	7,840	10,491	15,218	18,049	4
303) Occupant of Heavy Transport Vehicle or Bus Involved in Collision With Other Motor Vehicle V62-V64,V69,V72-V74,V79	3							1	2				
304) Occupant of Motor Vehicle Involved in Noncollision Accident V48,V58,V68,V78	38		1	4	7	4	4	8	7	1	2		
305) Occupant of Special-Use Motor Vehicle Involved in Any Accident V83-V86	19		1		2	4	2	2	3		5		
306) Other and Unspecified Motor Vehicle Accidents V09.0,VO9.2 V80.3-V80.5,V82.0-V82.1,V87.0-V87.5,V87.7-V87.8,V88.0-V88.5 V88.7-V88.8,V89.0,V89.2	427	4	11	32	57	59	54	67	52	43	32	16	
307) Streetcar Accidents V82.2-V82.9													
308) Other and Unspecified Land Transport Accidents V01,V06,V09.1 V09.3,V09.9,V10-V11,V16-V18,V19.3,V19.8-V19.9,V80.0-V80.2 V80.7-V80.9,V87.9,V88.9,V89.1,V89.3,V89.9	11		1	1	2	3		2	1	1			
309) Water Transport Accidents V90-V94	16			1	2	1	3	4	3	2			
310) Air and Space Transport Accidents V95-V97	7						4	2		1			
311) Other and Unspecified Transport Accidents & Their Sequelae V98-V99,Y85	13			1		1	4	4	2	1			
NON-TRANSPORT ACCIDENTS W00-X59,Y86	1,880	36	20	24	84	194	212	268	183	161	280	418	
FALLS W00-W19	511	1	1	4	2	2	8	27	45	63	137	221	
312) Fall on Same Level W00-W09,W18	196		1	1	1		2	11	15	19	55	91	
313) Fall From One Level to Another W10-W17	89	1		3	1	2	5	9	13	15	23	17	
314) Unspecified Fall W19	226						1	7	17	29	59	113	
315) Accidental Discharge of Firearms W32-W34	12		2	3		1		5			1		
316) Accidental Explosion W39-W40	1					1							
317) Accidental Drowning and Submersion W65-W74	75	9	5	1	10	11	9	13	8	2	6	1	
318) Accidental Inhalation and Ingestion of Food or Other Objects Causing Obstruction of Respiratory Tract W78-W80	138	3	1			6	2	13	10	19	37	47	
319) Other Accidental and Unspecified Threats to Breathing W75-W77,W81-W84	27	14	1		1	2	2	1	2	3		1	
320) Accidental Exposure to Electric Current W85-W87	8			1	1	1	3	1	1				
321) Accidental Exposure to Radiation W88-W91													
322) Accidental Exposure to Smoke, Fire, and Flames X00-X09	56		2		4	4	3	9	10	13	10	1	
323) Accidental Contact With Heat and Hot Substances X10-X19	2							1			1		
324) Lightning X33													
325) Earthquake, Volcanic Eruption, Avalanche, Landslide and Other Earth Movements X34-X36													
326) Cataclysmic Storm and Flood X37-X38	12		3			1		2	3	3			
ACCIDENTAL POISONIING AND EXPOSURE TO NOXIOUS SUBSTANCES X40-X49	654	1	1	13	63	153	168	170	59	13	8	5	
327) Accidental Poisoning By and Exposure to Drugs and Other Biological Substances X40-X44	602	1	1	13	61	145	160	151	51	11	4	4	
328) Accidental Poisoning By and Exposure to Other and Unspecified Solid or Liquid Substances X45-X46,X48-X49	31				1	4	7	12	6	1			
329) Accidental Poisoning By and Exposure to Other Gases and Vapors ... X47	21				1	4	1	7	2	1	4	1	
330) All Other and Unspecified Non-Transport Accidents and Their Sequelae W20-W31,W35-W38,W41-W64,W92-W99,X20-X32,X39,X50-X59,Y86	384	8	4	2	3	12	17	26	45	45	80	142	
INTENTIONAL SELF-HARM (SUICIDE), EXCLUDING TERRORISM X60-X84,Y87.0	1,052		4	45	91	152	162	242	164	102	67	23	
331) Intentional Self-Poisoning (Suicide) By and Exposure to Drugs & Other Biological Substances X60-X64	148		1	1	10	15	30	44	30	13	4		
332) Intentional Self-Poisoning (Suicide) By and Exposure to Other and Unspecified Solid or Liquid Substances and Their Vapors X65-X66,X68-X69	8					2		2	3		1		
333) Intentional Self-Poisoning (Suicide) By and Exposure to Other Gases and Vapors X67	16				2	2	3	8			1		
334) Intentional Self-Harm (Suicide) By Hanging, Strangulation, and Suffocation X70	217		2	22	21	52	34	50	23	9	2	2	

TABLE 26
THREE HUNDRED SIXTY SELECTED CAUSES OF RESIDENT DEATHS
BY ICD TENTH REVISION CODES BY AGE OF DECEDENT
VIRGINIA, 2011

NATIONAL CENTER FOR HEALTH STATISTICS LIST OF 360 SELECTED CAUSES OF DEATH BY INTERNATIONAL CLASSIFICATION OF DISEASES CODE, TENTH REVISION (IN CHAPTER ARRANGEMENT OF THE CODES)	TOTAL DEATHS ALL AGES	AGES UNDER 25				AGES 25-64				AGES 65 AND OVER			
		AGES 00-04	AGES 05-14	AGES 15-19	AGES 20-24	AGES 25-34	AGES 35-44	AGES 45-54	AGES 55-64	AGES 65-74	AGES 75-84	AGES 85 UP	AGE UNK
ALL CAUSES OF DEATH	60,325	780	139	242	469	984	1,611	4,498	7,840	10,491	15,218	18,049	4
335) Intentional Self-Harm (Suicide) By Discharge of Firearms X72-X74	600		1	19	54	74	82	126	96	72	56	20	
336) Intentional Self-Harm (Suicide) By Jumping From a High Place X80	22				1	3	4	5	4	2	2	1	
337) Intentional Self-Harm (Suicide) By All Other and Unspecified Means and Their Sequelae X71,X75-X79,X81-X84,Y87.0	41			3	3	4	9	7	8	6	1		
ASSAULT (HOMICIDE), EXCLUDING TERRORISM X85-Y09,Y87.1	323	17	6	28	55	77	52	37	29	7	11	4	
338) Assault (Homicide) By Drugs, Biological Substances, and Other and Unspecified Noxious Substances X85-X90	1							1					
339) Assault (Homicide) By Hanging, Strangulation, and Suffocation X91	13	1				2	3	3	1	1	1	1	
340) Assault (Homicide) By Discharge of Firearms X93-X95	227	1	4	25	50	61	38	24	15	5	3	1	
341) Assault (Homicide) By Sharp Object X99	37		2	1	3	9	5	8	8			1	
342) Assault (Homicide) By Blunt Object Y00	1					1							
343) Assault (Homicide) By Bodily Force Y04	1										1		
344) Sexual Assault (Homicide) By Bodily Force Y05													
345) Neglect, Abandonment, and Other Maltreatment Syndromes Y06-Y07	5	5											
346) Assault (Homicide) By All Other and Unspecified Means and Their Sequelae X92,X96-X98,Y01-Y03,Y08-Y09,Y87.1	38	10		2	2	4	6	1	5	1	6	1	
EVENTS OF UNDETERMINED INTENT Y10-Y34,Y87.2,Y89.9	54	5	2		4	10	8	8	11	3	3		
347) Poisoning By and Exposure to Drugs and Biological Substances, Undetermined Intent Y10-Y14	25	4	1			4	6	5	5				
348) Poisoning By and Exposure to Other and Unspecified Solid or Liquid Substance, Undetermined Intent Y15-Y16,Y18-Y19	2					1			1				
349) Poisoning By and Exposure to Other Gases and Vapors, Undetermined Intent Y17	1									1			
350) Discharge of Firearms, Undetermined Intent Y22-Y24	6				3	2	1						
351) Falling, Jumping, or Pushed From a High Place, Undetermined Intent Y30													
352) All Other and Unspecified Events of Undetermined Intent and Their Sequelae Y20-Y21,Y25-Y29,Y31-Y34,Y87.2,Y89.9	20	1	1		1	3	1	3	5	2	3		
LEGAL INTERVENTION Y35,Y89.0	15				2	5	4	3		1			
353) Legal Execution Y35.5	1					1							
354) Other Legal Intervention and Sequelae .. Y35.0-Y35.4,Y35.6-Y35.7,Y89.0	14				2	4	4	3		1			
355) OPERATIONS OF WAR AND THEIR SEQUELAE Y36,Y89.1													
COMPLICATIONS OF MEDICAL AND SURGICAL CARE Y40-Y84,Y88	57					1	1	9	11	11	13	11	
356) Drugs, Medicaments, and Biological Substances Causing Adverse Effects in Therapeutic Use and Their Sequelae Y40-Y59,Y88.0	13					1		2	2	5	1	2	
357) Misadventures to Patients During Medical and Surgical Care and Their Sequelae Y60-Y69,Y88.1													
358) Other Complications of Medical and Surgical Care and Their Sequelae Y70-Y84,Y88.2-Y88.3	44						1	7	9	6	12	9	
HOMICIDE AND SUICIDE BY ACTS OF TERRORISM U01-U03													
359) Homicide By Acts of Terrorism U01-U02													
360) Suicides By Acts of Terrorism U03													

TABLE 27
THREE HUNDRED SIXTY SELECTED CAUSES OF RESIDENT DEATHS
BY ICD TENTH REVISION CODES BY RACE AND SEX
VIRGINIA, 2011

NATIONAL CENTER FOR HEALTH STATISTICS LIST OF 360 SELECTED CAUSES OF DEATH BY INTERNATIONAL CLASSIFICATION OF DISEASES CODE, TENTH REVISION (IN CHAPTER ARRANGEMENT OF THE CODES)	DEATHS OCCURRING TO RESIDENTS OF VIRGINIA BOTH IN VIRGINIA AND IN OTHER STATES AND TERRITORIES											
	ALL RACES			WHITE RACE			BLACK RACE			OTHER RACES		
	Total	Male	Female	Total	Male	Female	Total	Male	Female	Total	Male	Female
ALL CAUSES OF DEATH	60,325	29,757	30,568	47,404	23,236	24,168	11,725	5,871	5,854	1,196	650	546
I. CERTAIN INFECTIOUS AND PARASITIC DISEASES A00-B99	2,090	1,013	1,077	1,501	702	799	542	288	254	47	23	24
INTESTINAL INFECTIOUS DISEASES A00-A09	287	109	178	253	95	158	30	11	19	4	3	1
1) Cholera A00												
OTHER INTESTINAL INFECTIOUS DISEASES A01-A08	222	85	137	197	75	122	21	7	14	4	3	1
2) Typhoid Fever A01.0												
3) Paratyphoid Fevers and Other Salmonella Infections ... A01.1-A01.4,A02	1		1	1		1						
4) Shigellosis A03												
5) Other Bacterial Food-Borne Intoxications A05												
6) Amebiasis A06												
7) Intestinal Infections Due to Other Specified Organisms ... A04,A07-A08	221	85	136	196	75	121	21	7	14	4	3	1
8) Diarrhea and Gastroenteritis of Presumed Infectious Origin A09	65	24	41	56	20	36	9	4	5			
TUBERCULOSIS A16-A19	17	10	7	7	4	3	5	3	2	5	3	2
9) Respiratory Tuberculosis A16	11	6	5	7	4	3	1		1	3	2	1
10) Other Tuberculosis A17-A19	6	4	2				4	3	1	2	1	1
ZOONOTIC AND OTHER BACTERIAL DISEASES A20-A49	1,427	650	777	1,042	470	572	354	167	187	31	13	18
11) Plague A20												
12) Brucellosis A23												
13) Tetanus A33-A35												
14) Diphtheria A36												
15) Whooping Cough A37												
16) Scarlet Fever and Erysipelas A38,A46												
17) Meningococcal Infection A39	1		1	1		1						
18) Septicemia A40-A41	1,372	622	750	1,001	451	550	341	159	182	30	12	18
19) Other Zoonotic and Bacterial Diseases A21-A22,A24-A32,A42-A44,A48-A49	54	28	26	40	19	21	13	8	5	1	1	
INFECTIONS WITH A PREDOMINATELY SEXUAL MODE OF TRANSMISSION A50-A64	1	1		1	1							
SYPHILIS A50-A53	1	1		1	1							
20) Cardiovascular Syphilis A52.0												
21) Neurosyphilis A52.1-A52.3	1	1		1	1							
22) Other and Unspecified Syphilis A50-A51,A52.7-A52.9,A53												
23) Gonococcal Infection A54												
24) Other Infections With a Predominately Sexual Transmission Mode A55-A64												
OTHER INFECTIONS CAUSED BY SPIROCHETES, CHLAMYDIA, OR RICKETTSIA . A65-A79	1		1	1		1						
25) Lyme Disease A69.2	1		1	1		1						
26) Typhus Fever A75												
27) All Other Infections Caused by Spirochetes, Chlamydia, or Rickettsia A65-A68,A69.0-A69.1,A69.8-A69.9,A70-A74,A77-A79												
VIRAL DISEASES A80-B34	295	215	80	147	110	37	141	101	40	7	4	3
28) Acute Poliomyelitis A80												
29) Rabies A82												
30) Arthropod-Borne Viral Encephalitis A83-A84,A85.2												
31) Yellow Fever A95												
32) Other and Unspecified Arthropod-Borne Viral and Hemorrhagic Fevers A90-A94,A96-A99	1	1		1	1							
33) Herpesviral (Herpes Simplex) Infections B00	1		1	1		1						
34) Zoster (Herpes Zoster) B02	4		4	4		4						
35) Smallpox B03												
36) Measles B05												
37) Rubella (German Measles) B06												
38) Viral Hepatitis B15-B19	132	97	35	94	70	24	32	24	8	6	3	3

TABLE 27
THREE HUNDRED SIXTY SELECTED CAUSES OF RESIDENT DEATHS
BY ICD TENTH REVISION CODES BY RACE AND SEX
VIRGINIA, 2011

NATIONAL CENTER FOR HEALTH STATISTICS LIST OF 360 SELECTED CAUSES OF DEATH BY INTERNATIONAL CLASSIFICATION OF DISEASES CODE, TENTH REVISION (IN CHAPTER ARRANGEMENT OF THE CODES)	DEATHS OCCURRING TO RESIDENTS OF VIRGINIA BOTH IN VIRGINIA AND IN OTHER STATES AND TERRITORIES											
	ALL RACES			WHITE RACE			BLACK RACE			OTHER RACES		
	Total	Male	Female	Total	Male	Female	Total	Male	Female	Total	Male	Female
ALL CAUSES OF DEATH	60,325	29,757	30,568	47,404	23,236	24,168	11,725	5,871	5,854	1,196	650	546
HUMAN IMMUNODEFICIENCY VIRUS (HIV) DISEASE B20-B24	135	104	31	30	29	1	105	75	30			
39) HIV Disease Resulting in Infectious and Parasitic Diseases B20	44	35	9	13	13		31	22	9			
40) HIV Disease Resulting in Malignant Neoplasms B21	11	7	4	3	3		8	4	4			
41) HIV Disease Resulting in Other Unspecified Diseases B22	14	11	3	2	2		12	9	3			
42) HIV Disease Resulting in Other Conditions B23	34	30	4	4	4		30	26	4			
43) Unspecified Human Immunodeficiency Virus (HIV) Disease B24	32	21	11	8	7	1	24	14	10			
44) All Other and Unspecified Viral Diseases A81,A85.0-A85.1,A85.8,A86-A89,B01,B04,B07-B09,B25-B34	22	13	9	17	10	7	4	2	2	1	1	
OTHER AND UNSPECIFIED INFECTIOUS AND PARASITIC DISEASES AND THEIR SEQUELAE B35-B99	62	28	34	50	22	28	12	6	6			
45) Mycoses B35-B49	22	8	14	16	4	12	6	4	2			
PROTOZOAL DISEASES B50-B64	2	2		1	1		1	1				
46) Malaria B50-B54												
47) Leishmaniasis B55												
48) Trypanosomiasis B56-B57												
49) Pneumocystosis B59	2	2		1	1		1	1				
50) Other and Unspecified Protozoal Diseases B58,B60-B64												
HELMINTHIASES B65-B83	1		1	1		1						
51) Schistosomiasis (Bilharziasis) B65												
52) Other and Unspecified Helminthiases B66-B83	1		1	1		1						
53) Sequelae of Tuberculosis B90	2	1	1	1	1		1		1			
54) Sequelae of Poliomyelitis B91	3	1	2	3	1	2						
55) All Other and Unspecified Infectious and Parasitic Diseases and Their Sequelae B85-B89,B92-B99	32	16	16	28	15	13	4	1	3			
II. NEOPLASMS C00-D48	14,609	7,648	6,961	11,428	5,998	5,430	2,830	1,472	1,358	351	178	173
MALIGNANT NEOPLASMS C00-C97	14,261	7,455	6,806	11,145	5,839	5,306	2,777	1,447	1,330	339	169	170
MALIGNANT NEOPLASMS OF LIP, ORAL CAVITY, AND PHARYNX C00-C14	200	147	53	141	103	38	56	42	14	3	2	1
56) Of Lip C00	4	2	2	3	2	1				1		1
57) Of Tongue C01-C02	48	36	12	37	29	8	11	7	4			
58) Of Pharynx C10-C13,C14.0	78	62	16	46	36	10	30	24	6	2	2	
59) Of Other and Unspecified Sites Within the Lip, Oral Cavity, and Pharynx C03-C09,C14.2-C14.8	70	47	23	55	36	19	15	11	4			
MALIGNANT NEOPLASMS OF DIGESTIVE ORGANS C15-C26	3,403	1,925	1,478	2,493	1,433	1,060	782	429	353	128	63	65
60) Of Esophagus C15	352	285	67	285	239	46	59	40	19	8	6	2
61) Of Stomach C16	265	157	108	161	100	61	87	51	36	17	6	11
62) Of Small Intestine C17	43	25	18	29	15	14	13	9	4	1	1	
OF COLON, RECTUM, AND ANUS C18-C21	1,194	602	592	877	449	428	289	138	151	28	15	13
63) Colon C18	930	446	484	676	331	345	233	105	128	21	10	11
64) Rectosigmoid Junction and Rectum C19-C20	237	143	94	183	111	72	47	27	20	7	5	2
65) Anus and Anal Canal C21	27	13	14	18	7	11	9	6	3			
OF LIVER AND INTRAHEPATIC BILE DUCTS C22	494	334	160	346	230	116	114	84	30	34	20	14
66) Liver C22.0,C22.2-C22.9	364	272	92	246	180	66	94	76	18	24	16	8
67) Intrahepatic Bile Duct Carcinoma C22.1	130	62	68	100	50	50	20	8	12	10	4	6
68) Of Gallbladder and Extrahepatic Bile Ducts C23-C24	104	38	66	75	28	47	19	7	12	10	3	7
69) Of Pancreas C25	931	476	455	706	366	340	197	98	99	28	12	16
70) Of Other and Ill-Defined Digestive Organs C26	20	8	12	14	6	8	4	2	2	2		2

TABLE 27
THREE HUNDRED SIXTY SELECTED CAUSES OF RESIDENT DEATHS
BY ICD TENTH REVISION CODES BY RACE AND SEX
VIRGINIA, 2011

NATIONAL CENTER FOR HEALTH STATISTICS LIST OF 360 SELECTED CAUSES OF DEATH BY INTERNATIONAL CLASSIFICATION OF DISEASES CODE, TENTH REVISION (IN CHAPTER ARRANGEMENT OF THE CODES)	DEATHS OCCURRING TO RESIDENTS OF VIRGINIA BOTH IN VIRGINIA AND IN OTHER STATES AND TERRITORIES											
	ALL RACES			WHITE RACE			BLACK RACE			OTHER RACES		
	Total	Male	Female	Total	Male	Female	Total	Male	Female	Total	Male	Female
ALL CAUSES OF DEATH	60,325	29,757	30,568	47,404	23,236	24,168	11,725	5,871	5,854	1,196	650	546
MALIGNANT NEOPLASMS OF RESPIRATORY AND INTRATHORACIC ORGANS C30-C39	4,086	2,306	1,780	3,302	1,836	1,466	711	422	289	73	48	25
71) Of Nasal Cavity, Middle Ear, and Accessory Sinuses C30-C31	15	6	9	10	4	6	5	2	3			
72) Of Larynx C32	85	72	13	58	47	11	27	25	2			
73) Of Trachea, Bronchus, and Lung C33-C34	3,975	2,224	1,751	3,226	1,781	1,445	677	395	282	72	48	24
74) Of Thymus, Heart, Mediastinum , and Pleura C37-C38	10	4	6	8	4	4	1		1	1		1
75) Of Other and Ill-Defined Sites in Respiratory System and Intrathoracic Organs C39	1		1				1		1			
76) Malignant Neoplasms of Bone and Articular Cartilage C40-C41	27	18	9	26	17	9	1	1				
MELANOMA AND OTHER MALIGNANT NEOPLASMS OF SKIN C43-C44	301	206	95	292	202	90	9	4	5			
77) Malignant Melanoma of Skin C43	239	164	75	233	161	72	6	3	3			
78) Other Malignant Neoplasms of Skin C44	62	42	20	59	41	18	3	1	2			
MALIGNANT NEOPLASMS OF MESOTHELIAL AND SOFT TISSUE C45-C49	195	106	89	159	89	70	34	17	17	2		2
79) Mesothelioma C45	69	55	14	62	50	12	7	5	2			
80) Kaposi's Sarcoma C46	1	1		1	1							
81) Of Other Mesothelial and Soft Tissue C47-C49	125	50	75	96	38	58	27	12	15	2		2
82) Malignant Neoplasms of Breast C50	1,090	15	1,075	805	8	797	266	7	259	19		19
MALIGNANT NEOPLASMS OF FEMALE GENITAL ORGANS C51-C58	692		692	542		542	132		132	18		18
83) Of Vulva and Vagina C51-C52	32		32	28		28	4		4			
84) Of Cervix Uteri C53	75		75	48		48	23		23	4		4
85) Of Corpus Uteri and Uterus, Part Unspecified C54-C55	206		206	149		149	54		54	3		3
86) Of Ovary C56	370		370	308		308	51		51	11		11
87) Of Other and Unspecified Female Genital Organs C57	8		8	8		8						
88) Of Placenta C58	1		1	1		1						
MALIGNANT NEOPLASMS OF MALE GENITAL ORGANS C60-C63	704	704		483	483		209	209		12	12	
89) Of Prostate C61	695	695		475	475		208	208		12	12	
90) Of Testis C62	4	4		4	4							
91) Of Penis and Other and Unspecified Male Genital Organs C60,C63	5	5		4	4		1	1				
MALIGNANT NEOPLASMS OF URINARY TRACT C64-C68	683	451	232	562	376	186	106	65	41	15	10	5
92) Of Kidney and Renal Pelvis C64-C65	313	207	106	240	162	78	64	40	24	9	5	4
93) Of Bladder C67	354	237	117	306	207	99	42	25	17	6	5	1
94) Of Other and Unspecified Sites Within the Urinary Tract C66,C68	16	7	9	16	7	9						
95) Malignant Neoplasms of Eye and Adnexa C69	4	2	2	4	2	2						
MALIGNANT NEOPLASMS OF MENINGES, BRAIN, AND OTHER PARTS OF CENTRAL NERVOUS SYSTEM C70-C72	341	184	157	294	156	138	31	20	11	16	8	8
96) Of Brain C71	337	182	155	291	155	136	30	19	11	16	8	8
97) Of Other Parts of Central Nervous System C70,C72	4	2	2	3	1	2	1	1				
98) Malignant Neoplasms of Thyroid and Other Endocrine Glands C73-C75	71	33	38	55	26	29	13	5	8	3	2	1
99) Other Malignant Neoplasms of Other and Unspecified Sites . C76-C80,C97	1,106	590	516	883	477	406	200	100	100	23	13	10
MALIGNANT NEOPLASMS OF LYMPHOID, HEMATOPOIETIC, AND RELATED TISSUE C81-C96	1,358	768	590	1,104	631	473	227	126	101	27	11	16
100) Hodgkin's Disease C81	29	20	9	25	16	9	4	4				
OF OTHER LYMPHOID, HEMATOPOIETIC, AND RELATED TISSUE C82-C85,C96	494	277	217	435	243	192	52	30	22	7	4	3
101) Non-Hodgkin's Lymphoma C82-C85	491	274	217	432	240	192	52	30	22	7	4	3
102) Other and Unspecified Lymphoid, Hematopoietic and Related Tissue . C96	3	3		3	3							
103) Malignant Immunoproliferative Diseases C88	9	5	4	7	4	3	2	1	1			
104) Multiple Myeloma and Malignant Plasma Cell Neoplasms C90	303	163	140	210	121	89	86	39	47	7	3	4

TABLE 27
THREE HUNDRED SIXTY SELECTED CAUSES OF RESIDENT DEATHS
BY ICD TENTH REVISION CODES BY RACE AND SEX
VIRGINIA, 2011

NATIONAL CENTER FOR HEALTH STATISTICS LIST OF 360 SELECTED CAUSES OF DEATH BY INTERNATIONAL CLASSIFICATION OF DISEASES CODE, TENTH REVISION (IN CHAPTER ARRANGEMENT OF THE CODES)	DEATHS OCCURRING TO RESIDENTS OF VIRGINIA BOTH IN VIRGINIA AND IN OTHER STATES AND TERRITORIES											
	ALL RACES			WHITE RACE			BLACK RACE			OTHER RACES		
	Total	Male	Female	Total	Male	Female	Total	Male	Female	Total	Male	Female
ALL CAUSES OF DEATH	60,325	29,757	30,568	47,404	23,236	24,168	11,725	5,871	5,854	1,196	650	546
LEUKEMIA C91-C95	523	303	220	427	247	180	83	52	31	13	4	9
105) Lymphoid Leukemia C91	135	76	59	111	59	52	23	17	6	1		1
106) Myeloid Leukemia C92	258	151	107	212	126	86	38	22	16	8	3	5
107) Monocytic Leukemia C93	1		1	1		1						
108) Other and Unspecified Leukemia C94-C95	129	76	53	103	62	41	22	13	9	4	1	3
IN SITU NEOPLASMS D00-D09	1	1		1	1							
109) Carcinoma In Situ of Breast and Genitourinary System D05-D07												
110) Carcinoma In Situ of Other and Unspecified Sites D00-D04,D09	1	1		1	1							
BENIGN NEOPLASMS D10-D36	30	13	17	23	8	15	4	2	2	3	3	
111) Of Female Genital Organs D25-D28	1		1	1		1						
112) Of Eye, Brain, and Other Parts of Central Nervous System D31-D33	17	8	9	13	5	8	1		1	3	3	
113) Of Other and Unspecified Sites D10-D24,D29-D30,D34-D36	12	5	7	9	3	6	3	2	1			
114) Neoplasms of Uncertain or Unknown Behavior of Specified Sites D37-D47	291	165	126	238	137	101	44	22	22	9	6	3
115) Neoplasms of Uncertain or Unknown Behavior of Unspecified Sites .. D48	26	14	12	21	13	8	5	1	4			
III. DISEASES OF THE BLOOD AND BLOOD FORMING ORGANS AND CERTAIN DISORDERS INVOLVING THE IMMUNE MECHANISM D50-D89	290	135	155	173	79	94	111	52	59	6	4	2
ANEMIAS D50-D64	147	61	86	97	40	57	44	17	27	6	4	2
116) Nutritional Anemias D50-D53	11	2	9	9	2	7	2		2			
117) Hemolytic Anemias D55-D59	25	12	13	6	3	3	18	8	10	1	1	
118) Aplastic Anemias D60-D61	26	16	10	20	12	8	4	3	1	2	1	1
119) Acute Posthemorrhagic and Other Anemias D62,D64	85	31	54	62	23	39	20	6	14	3	2	1
120) Coagulation Defects, Purpura and Other Hemorrhagic Conditions D65-D69	75	36	39	49	24	25	26	12	14			
121) Other Diseases of Blood and Blood-Forming Organs D70-D76	17	7	10	15	6	9	2	1	1			
122) Certain Disorders Involving the Immune Mechanism D80-D89	51	31	20	12	9	3	39	22	17			
IV. ENDOCRINE, NUTRITIONAL, AND METABOLIC DISEASES E00-E88	2,370	1,191	1,179	1,693	880	813	635	292	343	42	19	23
ENDOCRINE DISEASES E00-E34	1,690	879	811	1,176	638	538	482	226	256	32	15	17
123) Disorders of Thyroid Gland E00-E07	39	5	34	33	5	28	5		5	1		1
124) Diabetes Mellitus E10-E14	1,628	864	764	1,129	629	500	468	220	248	31	15	16
125) Disorders of Pituitary Gland E22-E23	2	1	1	2	1	1						
126) Disorders of Adrenal Glands E24-E27	3	1	2	2		2	1	1				
127) Diseases of Thymus E32												
128) Other Endocrine Diseases E15-E21,E28-E31,E34	18	8	10	10	3	7	8	5	3			
NUTRITIONAL DISEASES E40-E68	197	83	114	134	55	79	63	28	35			
MALNUTRITION E40-E46	78	31	47	53	19	34	25	12	13			
129) Nutritional Marasmus E41	2	1	1	2	1	1						
130) Other and Unspecified Malnutrition E40,E42-E46	76	30	46	51	18	33	25	12	13			
131) Other Nutritional Deficiencies E50-E64	5	2	3	4	2	2	1		1			
132) Obesity and Other Hyperalimentation E65-E68	114	50	64	77	34	43	37	16	21			
METABOLIC DISORDERS E70-E88	483	229	254	383	187	196	90	38	52	10	4	6
133) Cystic Fibrosis E84	12	6	6	11	5	6	1	1				
134) Volume Depletion, Disorders of Fluid, Electrolyte, and Acid-Base Balance E86-E87	173	66	107	134	50	84	37	15	22	2	1	1
135) Other Metabolic Disorders E70-E83,E85,E88	298	157	141	238	132	106	52	22	30	8	3	5
V. MENTAL AND BEHAVIORAL DISORDERS F01-F99	3,569	1,161	2,408	2,973	957	2,016	557	190	367	39	14	25
136) Organic Dementia F01,F03	3,286	995	2,291	2,739	824	1,915	509	157	352	38	14	24
137) Other and Unspecified Organic Mental Disorders F04-F09	43	14	29	39	12	27	4	2	2			
MENTAL AND BEHAVIORAL DISORDERS DUE TO PSYCHOACTIVE SUBSTANCE USE F10-F19	184	135	49	147	107	40	37	28	9			

TABLE 27
THREE HUNDRED SIXTY SELECTED CAUSES OF RESIDENT DEATHS
BY ICD TENTH REVISION CODES BY RACE AND SEX
VIRGINIA, 2011

NATIONAL CENTER FOR HEALTH STATISTICS LIST OF 360 SELECTED CAUSES OF DEATH BY INTERNATIONAL CLASSIFICATION OF DISEASES CODE, TENTH REVISION (IN CHAPTER ARRANGEMENT OF THE CODES)	DEATHS OCCURRING TO RESIDENTS OF VIRGINIA BOTH IN VIRGINIA AND IN OTHER STATES AND TERRITORIES											
	ALL RACES			WHITE RACE			BLACK RACE			OTHER RACES		
	Total	Male	Female	Total	Male	Female	Total	Male	Female	Total	Male	Female
ALL CAUSES OF DEATH	60,325	29,757	30,568	47,404	23,236	24,168	11,725	5,871	5,854	1,196	650	546
138) Mental and Behavioral Disorders Due to Use of Alcohol F10	165	123	42	131	98	33	34	25	9			
139) Mental and Behavioral Disorders Due to Use of Other Substances F11-F19	19	12	7	16	9	7	3	3				
140) Schizophrenia, Schizotypal and Delusional Disorders F20-F29	13	1	12	11	1	10	2		2			
141) Mood (Affective) Disorders F30-F39	12	2	10	11	1	10	1	1				
142) Neurotic, Stress-Related, and Somatoform Disorders F40-F48	2	1	1	2	1	1						
143) Mental Retardation F70-F79	11	7	4	9	5	4	2	2				
144) Other and Unspecified Mental and Behavioral Disorders F50-F69,F80-F99	18	6	12	15	6	9	2		2	1		1
VI. DISEASES OF THE NERVOUS SYSTEM G00-G98	3,325	1,389	1,936	2,821	1,181	1,640	465	189	276	39	19	20
145) Meningitis G00,G03	15	8	7	11	6	5	4	2	2			
146) Other Inflamatory Diseases of Central Nervous System G04-G09	15	7	8	10	5	5	4	1	3	1	1	
147) Parkinson's Disease G20-G21	546	347	199	495	317	178	41	27	14	10	3	7
148) Alzheimer's Disease G30	1,800	553	1,247	1,579	481	1,098	209	66	143	12	6	6
149) Multiple Schlerosis G35	98	30	68	73	23	50	25	7	18			
150) Epilepsy G40-G41	47	28	19	31	16	15	13	10	3	3	2	1
151) Transient Cerebral Ischemic Attacks and Related Syndromes G45	3	2	1	2	2		1		1			
152) Infantile Cerebral Palsy G80	39	26	13	30	20	10	9	6	3			
153) All Other Diseases of Nervous System G10-G12,G23-G25,G31,G36-G37,G43-G44,G47-G72,G81-G98	762	388	374	590	311	279	159	70	89	13	7	6
154) VII. DISEASES OF THE EYE AND ADNEXA H00-H57	3		3	2		2	1		1			
155) VIII. DISEASES OF THE EAR AND MASTOID PROCESS H60-H93	2	1	1	2	1	1						
IX. DISEASES OF THE CIRCULATORY SYSTEM I00-I99	17,781	8,694	9,087	13,766	6,686	7,080	3,657	1,801	1,856	358	207	151
MAJOR CARDIOVASCULAR DISEASES I00-I78	17,677	8,640	9,037	13,694	6,645	7,049	3,625	1,788	1,837	358	207	151
DISEASES OF HEART .. I00-I09,I11,I13,I20-I51	13,201	6,798	6,403	10,364	5,312	5,052	2,593	1,333	1,260	244	153	91
ACUTE RHEUMATIC FEVER AND CHRONIC RHEUMATIC HEART DISEASES I00-I09	52	11	41	40	8	32	10	3	7	2		2
156) Acute Rheumatic Fever I00-I02												
CHRONIC RHEUMATIC HEART DISEASES I05-I09	52	11	41	40	8	32	10	3	7	2		2
157) Rheumatic Mitral Valve Diseases I05	30	5	25	23	5	18	5		5	2		2
158) Rheumatic Aortic Valve Diseases I06	3		3	3		3						
159) Disorders of Both Mitral and Aortic Valves I08.0	9	5	4	6	2	4	3	3				
160) Other Chronic Rheumatic Heart Diseases I07,I08.1-I08.9,I09	10	1	9	8	1	7	2		2			
HYPERTENSIVE DISEASES I10-I13	1,101	481	620	761	318	443	320	155	165	20	8	12
161) Essential (Primary) Hypertension I10	393	154	239	280	105	175	107	46	61	6	3	3
162) Hypertensive Heart Disease I11	481	231	250	352	160	192	119	68	51	10	3	7
163) Hypertensive Renal Disease I12,I15	176	72	104	102	39	63	71	31	40	3	2	1
164) Hypertensive Heart and Renal Disease I13	51	24	27	27	14	13	23	10	13	1		1
ISCHEMIC HEART DISEASES I20-I25	7,486	4,195	3,291	5,942	3,345	2,597	1,393	745	648	151	105	46
165) Acute Myocardial Infarction I21-I22	2,638	1,483	1,155	2,087	1,175	912	488	265	223	63	43	20
166) Other Acute Ischemic Heart Diseases I24	499	291	208	367	215	152	130	75	55	2	1	1
OTHER FORMS OF CHRONIC ISCHEMIC HEART DISEASE I20,I25	4,349	2,421	1,928	3,488	1,955	1,533	775	405	370	86	61	25
167) Atherosclerotic Cardiovascular Disease, So Described I25.0	914	529	385	744	429	315	146	83	63	24	17	7
168) All Other Forms of Chronic Ischemic Heart Disease I20,I25.1-I25.9	3,435	1,892	1,543	2,744	1,526	1,218	629	322	307	62	44	18
OTHER HEART DISEASES I26-I51	5,131	2,337	2,794	4,003	1,785	2,218	1,048	507	541	80	45	35
PULMONARY HEART DISEASE AND DISEASES OF PULMONARY CIRCULATION I26-I28	403	140	263	306	109	197	94	30	64	3	1	2
169) Pulmonary Embolism I26	240	93	147	186	73	113	51	19	32	3	1	2
170) Other Pulmonary Heart and Pulmonary Circulation Diseases I27-I28	163	47	116	120	36	84	43	11	32			
OTHER NON-PULMONARY FORMS OF HEART DISEASE I30-I51	4,728	2,197	2,531	3,697	1,676	2,021	954	477	477	77	44	33
171) Acute and Subacute Endocarditis I33	24	15	9	18	12	6	6	3	3			
172) Diseases of Pericardium and Acute Myocarditis I30-I31,I40	18	11	7	13	6	7	5	5				

TABLE 27
THREE HUNDRED SIXTY SELECTED CAUSES OF RESIDENT DEATHS
BY ICD TENTH REVISION CODES BY RACE AND SEX
VIRGINIA, 2011

NATIONAL CENTER FOR HEALTH STATISTICS LIST OF 360 SELECTED CAUSES OF DEATH BY INTERNATIONAL CLASSIFICATION OF DISEASES CODE, TENTH REVISION (IN CHAPTER ARRANGEMENT OF THE CODES)	DEATHS OCCURRING TO RESIDENTS OF VIRGINIA BOTH IN VIRGINIA AND IN OTHER STATES AND TERRITORIES											
	ALL RACES			WHITE RACE			BLACK RACE			OTHER RACES		
	Total	Male	Female	Total	Male	Female	Total	Male	Female	Total	Male	Female
ALL CAUSES OF DEATH	60,325	29,757	30,568	47,404	23,236	24,168	11,725	5,871	5,854	1,196	650	546
OTHER DISEASES OF ENDOCARDIUM I34-I38	545	210	335	472	176	296	64	30	34	9	4	5
173) Nonrheumatic Mitral Valve Disorders I34	65	25	40	55	19	36	10	6	4			
174) Nonrheumatic Aortic Valve Disorders I35	356	140	216	315	121	194	35	16	19	6	3	3
175) All Other Diseases of Endocardium I36-I38	124	45	79	102	36	66	19	8	11	3	1	2
176) Cardiomyopathy I42	631	355	276	418	231	187	199	113	86	14	11	3
177) Conduction Disorders and Cardiac Dysrhythmias I44-I49	1,511	723	788	1,189	559	630	298	149	149	24	15	9
HEART FAILURE I50	1,716	735	981	1,370	578	792	323	146	177	23	11	12
178) Congestive Heart Failure I50.0	1,431	602	829	1,166	476	690	244	116	128	21	10	11
179) Other and Unspecified Heart Failure I50.1-I50.9	285	133	152	204	102	102	79	30	49	2	1	1
180) Myocarditis, Unspecified and Myocardial Degeneration I51.4-I51.5	16	10	6	10	4	6	5	5		1	1	
181) All Other and Ill-Defined Forms of Heart Disease I51.0-I51.3,I51.6-I51.9	267	138	129	207	110	97	54	26	28	6	2	4
CEREBROVASCULAR DISEASES I60-I69	3,327	1,358	1,969	2,487	984	1,503	745	333	412	95	41	54
182) Subarachnoid Hemorrhage I60	139	51	88	103	37	66	29	12	17	7	2	5
183) Intracerebral and Other Intracranial Hemorrhage I61-I62	738	356	382	548	254	294	166	88	78	24	14	10
184) Cerebral Infarction I63	158	70	88	118	51	67	31	13	18	9	6	3
185) Stroke, Not Specified as Hemorrhage or Infarction I64	1,882	730	1,152	1,418	529	889	414	183	231	50	18	32
186) Other Cerebrovascular Diseases and Their Sequelae I67,I69	410	151	259	300	113	187	105	37	68	5	1	4
DISEASES OF ARTERIES, ARTERIOLES, AND CAPILLARIES I70-I78	580	258	322	461	205	256	109	45	64	10	8	2
187) Atherosclerosis I70	145	58	87	121	50	71	22	7	15	2	1	1
188) Aortic Aneurysm and Dissection I71	201	108	93	170	91	79	26	13	13	5	4	1
189) Other Diseases of Arteries, Arterioles, and Capillaries I72-I78	234	92	142	170	64	106	61	25	36	3	3	
OTHER DISORDERS OF CIRCULATORY SYSTEM I80-I99	104	54	50	72	41	31	32	13	19			
190) Phlebitis, Thrombophlebitis, Venous Embolism and Thrombosis .. I80-I82	69	32	37	45	23	22	24	9	15			
191) All Other and Unspecified Disorders of Circulatory System I83-I99	35	22	13	27	18	9	8	4	4			
X. DISEASES OF THE RESPIRATORY SYSTEM J00-J98	6,001	2,836	3,165	5,157	2,411	2,746	768	383	385	76	42	34
ACUTE UPPER RESPIRATORY INFECTIONS J00-J06	4	2	2	4	2	2						
192) Acute Pharyngitis and Tonsillitis J02-J03	2	1	1	2	1	1						
193) Acute Laryngitis and Tracheitis J04												
194) Other & Unspecified Acute Upper Respiratory Infections J00-J01,J05-J06	2	1	1	2	1	1						
OTHER DISEASES OF THE RESPIRATORY SYSTEM J09-J98	5,997	2,834	3,163	5,153	2,409	2,744	768	383	385	76	42	34
195) Influenza J09-J11	55	26	29	44	21	23	10	5	5	1		1
PNEUMONIA J12-J18	1,349	587	762	1,142	497	645	187	81	106	20	9	11
196) Viral Pneumonia, Not Elsewhere Classified J12	3	2	1	3	2	1						
197) Bacterial Pneumonia J13-J15	40	17	23	34	16	18	5	1	4	1		1
198) Pneumonia Due to Other or Unspecified Organisms J16,J18	1,306	568	738	1,105	479	626	182	80	102	19	9	10
OTHER ACUTE LOWER RESPIRATORY INFECTIONS J20-J22	3	3		3	3							
199) Acute Bronchitis and Bronchiolitis J20-J21	1	1		1	1							
200) Unspecified Acute Lower Respiratory Infection J22	2	2		2	2							
201) Other Diseases of Upper Respiratory Tract J30-J39	13	6	7	9	4	5	3	1	2	1	1	
CHRONIC LOWER RESPIRATORY DISEASES J40-J47	3,097	1,435	1,662	2,733	1,244	1,489	340	177	163	24	14	10
BRONCHITIS, CHRONIC AND UNSPECIFIED, EMPHYSEMA AND ASTHMA J40-J46	3,077	1,430	1,647	2,713	1,239	1,474	340	177	163	24	14	10
202) Bronchitis, Not Specified as Acute or Chronic J40	7	2	5	6	2	4	1		1			
203) Chronic Bronchitis J41-J42	6	1	5	4	1	3	2		2			
204) Emphysema J43	182	85	97	160	71	89	18	10	8	4	4	
205) Other Chronic Obstructive Pulmonary Disease J44	2,792	1,308	1,484	2,485	1,144	1,341	292	155	137	15	9	6
206) Asthma J45-J46	90	34	56	58	21	37	27	12	15	5	1	4
207) Bronchiectasis J47	20	5	15	20	5	15						

TABLE 27
THREE HUNDRED SIXTY SELECTED CAUSES OF RESIDENT DEATHS
BY ICD TENTH REVISION CODES BY RACE AND SEX
VIRGINIA, 2011

NATIONAL CENTER FOR HEALTH STATISTICS LIST OF 360 SELECTED CAUSES OF DEATH BY INTERNATIONAL CLASSIFICATION OF DISEASES CODE, TENTH REVISION (IN CHAPTER ARRANGEMENT OF THE CODES)	DEATHS OCCURRING TO RESIDENTS OF VIRGINIA BOTH IN VIRGINIA AND IN OTHER STATES AND TERRITORIES											
	ALL RACES			WHITE RACE			BLACK RACE			OTHER RACES		
	Total	Male	Female	Total	Male	Female	Total	Male	Female	Total	Male	Female
ALL CAUSES OF DEATH	60,325	29,757	30,568	47,404	23,236	24,168	11,725	5,871	5,854	1,196	650	546
LUNG DISEASES DUE TO EXTERNAL AGENTS J60-J70	612	355	257	503	291	212	99	58	41	10	6	4
208) Pneumoconioses and Chemical Effects J60-J66,J68	51	50	1	48	47	1	2	2		1	1	
PNEUMONITIS DUE TO SOLIDS AND LIQUIDS J69	560	305	255	454	244	210	97	56	41	9	5	4
209) Pneumonitis Due to Food and Vomit J69.0	560	305	255	454	244	210	97	56	41	9	5	4
210) Other Pneumonitis Due to Solids and Liquids J69.1-J69.8												
211) Other Lung Diseases Due to External Agents J67,J70	1		1	1		1						
212) Suppurative and Necrotic Conditions of Lower Respiratory Tract J85-J86	20	13	7	17	10	7	3	3				
213) Pleural Effusion and Plaque J90,J92	23	9	14	19	8	11	4	1	3			
214) All Other Diseases of Respiratory System J80-J84,J93-J98	825	400	425	683	331	352	122	57	65	20	12	8
XI. DISEASES OF THE DIGESTIVE SYSTEM K00-K92	2,110	1,101	1,009	1,727	899	828	350	184	166	33	18	15
215) Diseases of Oral Cavity, Salivary Glands, and Jaws K00-K14	6	3	3	4	2	2	2	1	1			
DISEASES OF OTHER PARTS OF DIGESTIVE SYSTEM K20-K92	2,104	1,098	1,006	1,723	897	826	348	183	165	33	18	15
216) Diseases of Esophagus K20-K22	39	11	28	32	7	25	6	4	2	1		1
PEPTIC ULCER K25-K28	60	29	31	49	26	23	9	3	6	2		2
217) Gastric Ulcer K25	17	6	11	10	3	7	6	3	3	1		1
218) Duodenal Ulcer K26	25	12	13	22	12	10	3		3			
219) Peptic Ulcer, Site Unspecified K27	18	11	7	17	11	6				1		1
220) Gastrojejunal Ulcer K28												
221) Gastritis and Duodenitis K29	4	2	2	2		2	2	2				
222) Dyspepsia and Other Diseases of Stomach and Duodenum K30-K31	21	8	13	18	6	12	3	2	1			
223) Diseases of Appendix K35-K38	11	6	5	9	5	4	2	1	1			
224) Hernia K40-K46	35	15	20	31	12	19	4	3	1			
225) Crohn's Disease and Ulcerative Colitis K50-K51	16	5	11	15	5	10				1		1
226) Vascular Disorders and Obstruction of Intestine Without Hernia K55-K56	315	127	188	261	104	157	52	22	30	2	1	1
227) Diverticular Disease of Intestine K57	46	14	32	36	12	24	10	2	8			
228) Other Diseases of Intestines K52,K58-K63	99	39	60	80	33	47	16	4	12	3	2	1
229) Diseases of Peritoneum K65-K66	42	17	25	34	13	21	8	4	4			
DISEASES OF LIVER K70-K76	981	602	379	804	493	311	161	98	63	16	11	5
230) Alcoholic Liver Disease K70	269	188	81	222	160	62	44	26	18	3	2	1
231) Chronic Hepatitis, Not Elsewhere Classified K73	2	2		2	2							
232) Fibrosis and Cirrhosis of Liver K74	454	254	200	374	206	168	72	43	29	8	5	3
233) Other Diseases of Liver K71-K72,K75-K76	256	158	98	206	125	81	45	29	16	5	4	1
234) Cholelithiasis and Other Disorders of Gallbladder K80-K82	69	39	30	54	28	26	15	11	4			
DISORDERS OF BILIARY TRACT AND PANCREAS K83-K86	134	75	59	107	63	44	24	10	14	3	2	1
235) Pancreatitis K85,K86.0-K86.1	93	56	37	72	46	26	20	10	10	1		1
236) Other Disorders of Biliary Tract and Pancreas K83,K86.2-K86.9	41	19	22	35	17	18	4		4	2	2	
237) All Other Diseases of Digestive System K90,K92	232	109	123	191	90	101	36	17	19	5	2	3
XII. DISEASES OF THE SKIN AND SUBCUTANEOUS TISSUE L00-L98	105	42	63	68	25	43	34	15	19	3	2	1
238) Infections of Skin and Subcutaneous Tissue L00-L08	45	14	31	31	10	21	13	4	9	1		1
239) Other and Unspecified Diseases of Skin and Subcutaneous Tissue L10-L98	60	28	32	37	15	22	21	11	10	2	2	
XIII. DISEASES OF THE MUSCULOSKELETAL SYSTEM AND CONNECTIVE TISSUE M00-M99	321	115	206	235	86	149	84	29	55	2		2
240) Rheumatoid Arthritis & Related Inflammatory Polyarthropathies M05-M08	68	18	50	50	14	36	17	4	13	1		1
241) Systemic Lupus Erythematosus M32	20		20	8		8	12		12			
242) Other Arthropathies and Related Disorders M00,M02,M10-M31,M33-M35	114	39	75	92	32	60	22	7	15			
243) Dorsopathies M40-M54	29	13	16	20	7	13	9	6	3			
244) Soft Tissue Disorders M60-M79	29	18	11	19	12	7	10	6	4			
OSTEOPATHIES, CHONDROPATHIES, AND OTHER DISORDERS OF MUSCULOSKELETAL SYSTEM AND CONNECTIVE TISSUE M80-M99	61	27	34	46	21	25	14	6	8	1		1

TABLE 27
THREE HUNDRED SIXTY SELECTED CAUSES OF RESIDENT DEATHS
BY ICD TENTH REVISION CODES BY RACE AND SEX
VIRGINIA, 2011

NATIONAL CENTER FOR HEALTH STATISTICS LIST OF 360 SELECTED CAUSES OF DEATH BY INTERNATIONAL CLASSIFICATION OF DISEASES CODE, TENTH REVISION (IN CHAPTER ARRANGEMENT OF THE CODES)	DEATHS OCCURRING TO RESIDENTS OF VIRGINIA BOTH IN VIRGINIA AND IN OTHER STATES AND TERRITORIES											
	ALL RACES			WHITE RACE			BLACK RACE			OTHER RACES		
	Total	Male	Female	Total	Male	Female	Total	Male	Female	Total	Male	Female
ALL CAUSES OF DEATH	60,325	29,757	30,568	47,404	23,236	24,168	11,725	5,871	5,854	1,196	650	546
245) Osteoporosis M80-M81	25	4	21	23	4	19	1		1	1		1
246) Other Osteopathies, Chondropathies and Disorders of Musculoskeletal System and Connective Tissue M83-M99	36	23	13	23	17	6	13	6	7			
XIV. DISEASES OF THE GENITOURINARY SYSTEM N00-N98	1,830	836	994	1,281	597	684	520	227	293	29	12	17
DISEASES OF URINARY SYSTEM N00-N39	1,806	825	981	1,262	589	673	515	224	291	29	12	17
GLOMERULAR AND RENAL TUBULO-INTERSTITIAL DISEASES N00-N15	116	54	62	83	40	43	32	14	18	1		1
GLOMERULAR DISEASES N00-N07	93	46	47	63	33	30	29	13	16	1		1
247) Acute and Rapidly Progressive Nephritic Syndrome N00-N01	6	4	2	5	3	2	1	1				
248) Nephrotic Syndrome N04	4	1	3	3	1	2	1		1			
249) Other and Unspecified Glomerular Diseases N02-N03,N05-N07	83	41	42	55	29	26	27	12	15	1		1
250) Renal Tubulo-Interstitial Diseases N10-N15	23	8	15	20	7	13	3	1	2			
251) Renal Failure N17-N19	1,332	640	692	896	445	451	414	185	229	22	10	12
252) Urolithiasis N20-N23	5	2	3	4	2	2	1		1			
253) Other and Unspecified Disorders of Kidney N25-N27												
254) Urinary Tract Infection, Site Not Specified N39.0	321	113	208	259	96	163	56	15	41	6	2	4
255) Other Diseases of Uninary System N28-N36,N39.1-N39.9	32	16	16	20	6	14	12	10	2			
DISEASES OF MALE GENITAL ORGANS N40-N50	11	11		8	8		3	3				
256) Hyperplasia of Prostate N40	9	9		6	6		3	3				
257) Other Diseases of Male Genital Organs N41-N50	2	2		2	2							
258) Disorders of Breast N60-N64	1		1				1		1			
DISORDERS OF FEMALE GENITAL ORGANS N70-N98	12		12	11		11	1		1			
259) Inflammatory Diseases of Female Pelvic Organs N70-N76	4		4	3		3	1		1			
260) Noninflammatory Disorders of Female Genital Tract N80-N98	8		8	8		8						
XV. PREGNANCY, CHILDBIRTH, AND THE PUERPERIUM O00-O99	15		15	7		7	8		8			
PREGNANCY WITH ABORTIVE OUTCOME O00-O07	2		2				2		2			
261) Ectopic Pregnancy O00	1		1				1		1			
262) Spontaneous Abortion O03	1		1				1		1			
263) Medical Abortion O04												
264) Other Abortion O05												
265) Other and Unspecified Pregnancy With Abortive Outcome O01-O02,O06-O07												
OTHER DIRECT OBSTETRIC DEATHS O10-O92	7		7	3		3	4		4			
266) Eclampsia and Pre-Eclampsia O11,O13-O16	2		2				2		2			
267) Hemorrhage of Pregnancy and Childbirth and Placenta Previa O20,O44-O46,O67,O72												
COMPLICATIONS PREDOMINANTLY RELATED TO THE PUERPERIUM O85-O92	2		2	1		1	1		1			
268) Obstetric Embolism O88	1		1	1		1						
269) Other Complications Predominantly Related to the Puerperium O85-O87,O89-O92	1		1				1		1			
270) All Other Direct Obstetric Causes O10,O12,O21-O43,O47-O66,O68-O71,O73-O75	3		3	2		2	1		1			
271) Obstetric Death of Unspecified Cause O95	1		1	1		1						
272) Other Deaths Related to Pregnancy, Childbirth & the Puerperium O96-O97	1		1	1		1						
273) Indirect Obstetric Deaths O98-O99	4		4	2		2	2		2			
XVI. CERTAIN CONDITIONS ORIGINATING IN THE PERINATAL PERIOD P00-P96	349	189	160	157	83	74	168	93	75	24	13	11
274) Newborn Affected by Maternal Factors and by Complications of Pregnancy, Labor, and Delivery P00-P04	84	55	29	37	23	14	42	29	13	5	3	2
275) Disorders Related to Short Gestation and Low Birth Weight, Not Elsewhere Classified P07	150	72	78	69	30	39	70	35	35	11	7	4

TABLE 27
THREE HUNDRED SIXTY SELECTED CAUSES OF RESIDENT DEATHS
BY ICD TENTH REVISION CODES BY RACE AND SEX
VIRGINIA, 2011

NATIONAL CENTER FOR HEALTH STATISTICS LIST OF 360 SELECTED CAUSES OF DEATH BY INTERNATIONAL CLASSIFICATION OF DISEASES CODE, TENTH REVISION (IN CHAPTER ARRANGEMENT OF THE CODES)	DEATHS OCCURRING TO RESIDENTS OF VIRGINIA BOTH IN VIRGINIA AND IN OTHER STATES AND TERRITORIES											
	ALL RACES			WHITE RACE			BLACK RACE			OTHER RACES		
	Total	Male	Female	Total	Male	Female	Total	Male	Female	Total	Male	Female
ALL CAUSES OF DEATH	60,325	29,757	30,568	47,404	23,236	24,168	11,725	5,871	5,854	1,196	650	546
276) Birth Trauma P10-P15	1		1	1		1						
277) Intrauterine Hypoxia and Birth Asphyxia P20-P21	12	6	6	7	4	3	4	1	3	1	1	
278) Respiratory Distress of Newborn P22	14	9	5	7	7		6	2	4	1		1
279) Other Respiratory Conditions Originating in Perinatal Period . P23-P28	15	7	8	7	5	2	6	2	4	2		2
280) Infections Specific to the Perinatal Period P35-P39	16	6	10	3	2	1	11	3	8	2	1	1
281) Other and Unspecified Conditions Originating in the Perinatal Period P05,P08,P29,P50-P96	57	34	23	26	12	14	29	21	8	2	1	1
XVII. CONGENITAL MALFORMATIONS, DEFORMATIONS, AND CHROMOSOMAL ABNORMALITIES Q00-Q99	257	141	116	175	94	81	74	42	32	8	5	3
282) Anencephaly and Similar Malformations Q00	11	7	4	8	6	2	3	1	2			
283) Spina Bifida Q05	7	4	3	6	3	3	1	1				
284) All Other Congenital Malformations of Nervous System . Q01-Q04,Q06-Q07	21	9	12	11	5	6	10	4	6			
285) Congenital Malformations of Heart Q20-Q24	54	32	22	42	26	16	11	6	5	1		1
286) Other Congenital Malformations of Circulatory System Q25-Q28	18	13	5	9	7	2	8	5	3	1	1	
287) Congenital Malformations of Respiratory System Q30-Q34	12	8	4	8	5	3	4	3	1			
288) Other Congenital Malformations and Deformations Q10-Q18,Q35-Q89	75	37	38	52	24	28	19	10	9	4	3	1
289) Down's Syndrome Q90	24	15	9	18	10	8	6	5	1			
290) All Other Chromosomal Abnormalities, Not Elsewhere Classified Q91-Q99	35	16	19	21	8	13	12	7	5	2	1	1
XVIII. SYMPTOMS, SIGNS, AND ABNORMAL CLINICAL AND LABORATORY FINDINGS, NOT ELSEWHERE CLASSIFIED R00-R99	1,071	435	636	863	345	518	181	77	104	27	13	14
291) Senility R54	77	23	54	68	21	47	8	2	6	1		1
ILL-DEFINED AND UNKNOWN CAUSES OF MORTALITY R95-R99	318	154	164	229	112	117	79	35	44	10	7	3
292) Sudden Infant Death Syndrome R95	63	37	26	32	20	12	29	15	14	2	2	
293) Other Ill-Defined and Unknown Causes of Mortality R96-R99	255	117	138	197	92	105	50	20	30	8	5	3
294) All Other Symptoms, Signs, and Abnormal Clinical and Laboratory Findings, Not Elsewhere Classified R00-R53,R55-R94	676	258	418	566	212	354	94	40	54	16	6	10
XX. EXTERNAL CAUSES OF MORTALITY U01-Y89	4,227	2,830	1,397	3,375	2,212	1,163	740	537	203	112	81	31
UNINTENTIONAL INJURY (ACCIDENTS) V01-X59,Y85-Y86	2,726	1,719	1,007	2,227	1,375	852	428	292	136	71	52	19
TRANSPORT ACCIDENTS V01-V99,Y85	846	618	228	651	472	179	166	121	45	29	25	4
295) Railway Accidents V05,V15,V80.6,V81.2-V81.9	8	8		6	6		2	2				
MOTOR VEHICLE ACCIDENTS V02-V04,V09.0,V09.2,V12-V14,V19.0-V19.2, V19.4-V19.6,V20-V79,V80.3-V80.5,V81.0-V81.1,V82.0-V82.1,V83-V86, V87.0-V87.8,V88.0-V88.8,V89.0,V89.2	791	569	222	606	433	173	160	115	45	25	21	4
296) Pedestrian Involved in Collision With Motor Vehicle V02-V04	42	29	13	23	17	6	14	10	4	5	2	3
297) Pedalcyclist Involved in Collision With Motor Vehicle V12-V14,V19.0-V19.2,V19.4-V19.6	5	5		3	3		2	2				
298) Motorcyclist Involved in Any Accident Except Collision With Railway Train V20-V24,V26-V34,V36-V39	88	81	7	73	66	7	14	14		1	1	
MOTOR VEHICLE ACCIDENT INVOLVING COLLISION WITH RAILWAY TRAIN V25,V35,V45,V55,V65,V75,V81.0-V81.1,V87.6,V88.6												
299) Motorcyclist Involved in Collision With Railway Train V25,V35												
300) Other Motor Vehicle Accident Involving Collision With Railway Train V45,V55,V65,V75,V81.0-V81.1,V87.6,V88.6												
301) Occupant of Motor Vehicle Involved in Collision With Other (Non-Motorized) Road Vehicle, Streetcar, Animal, or Pedestrian V40-V41,V46-V47,V50-V51,V56-V57,V60-V61,V66-V67,V70-V71,V76-V77	59	42	17	39	28	11	19	13	6	1	1	
302) Occupant of Car, Pickup Truck, or Van Involved In Collision With Other Motor Vehicle V42-V44,V49,V52-V54,V59	110	66	44	78	49	29	31	17	14	1		1

TABLE 27
THREE HUNDRED SIXTY SELECTED CAUSES OF RESIDENT DEATHS
BY ICD TENTH REVISION CODES BY RACE AND SEX
VIRGINIA, 2011

NATIONAL CENTER FOR HEALTH STATISTICS LIST OF 360 SELECTED CAUSES OF DEATH BY INTERNATIONAL CLASSIFICATION OF DISEASES CODE, TENTH REVISION (IN CHAPTER ARRANGEMENT OF THE CODES)	DEATHS OCCURRING TO RESIDENTS OF VIRGINIA BOTH IN VIRGINIA AND IN OTHER STATES AND TERRITORIES											
	ALL RACES			WHITE RACE			BLACK RACE			OTHER RACES		
	Total	Male	Female	Total	Male	Female	Total	Male	Female	Total	Male	Female
ALL CAUSES OF DEATH	60,325	29,757	30,568	47,404	23,236	24,168	11,725	5,871	5,854	1,196	650	546
303) Occupant of Heavy Transport Vehicle or Bus Involved in Collision With Other Motor Vehicle V62-V64,V69,V72-V74,V79	3	3		3	3							
304) Occupant of Motor Vehicle Involved in Noncollision Accident V48,V58,V68,V78	38	25	13	29	17	12	6	5	1	3	3	
305) Occupant of Special-Use Motor Vehicle Involved in Any Accident V83-V86	19	15	4	18	14	4	1	1				
306) Other and Unspecified Motor Vehicle Accidents V09.0,VO9.2 V80.3-V80.5,V82.0-V82.1,V87.0-V87.5,V87.7-V87.8,V88.0-V88.5 V88.7-V88.8,V89.0,V89.2	427	303	124	340	236	104	73	53	20	14	14	
307) Streetcar Accidents V82.2-V82.9												
308) Other and Unspecified Land Transport Accidents V01,V06,V09.1 V09.3,V09.9,V10-V11,V16-V18,V19.3,V19.8-V19.9,V80.0-V80.2 V80.7-V80.9,V87.9,V88.9,V89.1,V89.3,V89.9	11	11		7	7		2	2		2	2	
309) Water Transport Accidents V90-V94	16	15	1	14	13	1	1	1		1	1	
310) Air and Space Transport Accidents V95-V97	7	4	3	7	4	3						
311) Other and Unspecified Transport Accidents & Their Sequelae V98-V99,Y85	13	11	2	11	9	2	1	1		1	1	
NON-TRANSPORT ACCIDENTS W00-X59,Y86	1,880	1,101	779	1,576	903	673	262	171	91	42	27	15
FALLS W00-W19	511	275	236	453	238	215	43	28	15	15	9	6
312) Fall on Same Level W00-W09,W18	196	99	97	166	78	88	25	17	8	5	4	1
313) Fall From One Level to Another W10-W17	89	58	31	82	54	28	6	4	2	1		1
314) Unspecified Fall W19	226	118	108	205	106	99	12	7	5	9	5	4
315) Accidental Discharge of Firearms W32-W34	12	11	1	9	8	1	2	2		1	1	
316) Accidental Explosion W39-W40	1	1		1	1							
317) Accidental Drowning and Submersion W65-W74	75	54	21	55	38	17	18	15	3	2	1	1
318) Accidental Inhalation and Ingestion of Food or Other Objects Causing Obstruction of Respiratory Tract W78-W80	138	73	65	110	58	52	26	13	13	2	2	
319) Other Accidental and Unspecified Threats to Breathing W75-W77,W81-W84	27	20	7	17	14	3	10	6	4			
320) Accidental Exposure to Electric Current W85-W87	8	7	1	6	6		2	1	1			
321) Accidental Exposure to Radiation W88-W91												
322) Accidental Exposure to Smoke, Fire, and Flames X00-X09	56	34	22	40	22	18	14	10	4	2	2	
323) Accidental Contact With Heat and Hot Substances X10-X19	2	1	1	1	1		1		1			
324) Lightning X33												
325) Earthquake, Volcanic Eruption, Avalanche, Landslide and Other Earth Movements X34-X36												
326) Cataclysmic Storm and Flood X37-X38	12	8	4	10	7	3	2	1	1			
ACCIDENTAL POISONIING AND EXPOSURE TO NOXIOUS SUBSTANCES X40-X49	654	423	231	569	362	207	75	55	20	10	6	4
327) Accidental Poisoning By and Exposure to Drugs and Other Biological Substances X40-X44	602	386	216	527	331	196	65	49	16	10	6	4
328) Accidental Poisoning By and Exposure to Other and Unspecified Solid or Liquid Substances X45-X46,X48-X49	31	24	7	28	22	6	3	2	1			
329) Accidental Poisoning By and Exposure to Other Gases and Vapors ... X47	21	13	8	14	9	5	7	4	3			
330) All Other and Unspecified Non-Transport Accidents and Their Sequelae W20-W31,W35-W38,W41-W64,W92-W99,X20-X32,X39,X50-X59,Y86	384	194	190	305	148	157	69	40	29	10	6	4
INTENTIONAL SELF-HARM (SUICIDE), EXCLUDING TERRORISM X60-X84,Y87.0	1,052	807	245	940	718	222	86	69	17	26	20	6
331) Intentional Self-Poisoning (Suicide) By and Exposure to Drugs & Other Biological Substances X60-X64	148	66	82	138	61	77	9	4	5	1	1	
332) Intentional Self-Poisoning (Suicide) By and Exposure to Other and Unspecified Solid or Liquid Substances and Their Vapors X65-X66,X68-X69	8	6	2	8	6	2						
333) Intentional Self-Poisoning (Suicide) By and Exposure to Other Gases and Vapors X67	16	12	4	13	10	3	2	1	1	1	1	
334) Intentional Self-Harm (Suicide) By Hanging, Strangulation, and Suffocation X70	217	167	50	176	134	42	25	21	4	16	12	4

TABLE 27
THREE HUNDRED SIXTY SELECTED CAUSES OF RESIDENT DEATHS
BY ICD TENTH REVISION CODES BY RACE AND SEX
VIRGINIA, 2011

NATIONAL CENTER FOR HEALTH STATISTICS LIST OF 360 SELECTED CAUSES OF DEATH BY INTERNATIONAL CLASSIFICATION OF DISEASES CODE, TENTH REVISION (IN CHAPTER ARRANGEMENT OF THE CODES)	DEATHS OCCURRING TO RESIDENTS OF VIRGINIA BOTH IN VIRGINIA AND IN OTHER STATES AND TERRITORIES											
	ALL RACES			WHITE RACE			BLACK RACE			OTHER RACES		
	Total	Male	Female	Total	Male	Female	Total	Male	Female	Total	Male	Female
ALL CAUSES OF DEATH	60,325	29,757	30,568	47,404	23,236	24,168	11,725	5,871	5,854	1,196	650	546
335) Intentional Self-Harm (Suicide) By Discharge of Firearms X72-X74	600	513	87	555	473	82	40	36	4	5	4	1
336) Intentional Self-Harm (Suicide) By Jumping From a High Place X80	22	11	11	18	9	9	2	1	1	2	1	1
337) Intentional Self-Harm (Suicide) By All Other and Unspecified Means and Their Sequelae X71,X75-X79,X81-X84,Y87.0	41	32	9	32	25	7	8	6	2	1	1	
ASSAULT (HOMICIDE), EXCLUDING TERRORISM X85-Y09,Y87.1	323	235	88	126	73	53	187	156	31	10	6	4
338) Assault (Homicide) By Drugs, Biological Substances, and Other and Unspecified Noxious Substances X85-X90	1		1	1		1						
339) Assault (Homicide) By Hanging, Strangulation, and Suffocation X91	13	5	8	8	2	6	3	2	1	2	1	1
340) Assault (Homicide) By Discharge of Firearms X93-X95	227	177	50	76	46	30	145	127	18	6	4	2
341) Assault (Homicide) By Sharp Object X99	37	25	12	14	10	4	22	15	7	1		1
342) Assault (Homicide) By Blunt Object Y00	1	1		1	1							
343) Assault (Homicide) By Bodily Force Y04	1	1		1	1							
344) Sexual Assault (Homicide) By Bodily Force Y05												
345) Neglect, Abandonment, and Other Maltreatment Syndromes Y06-Y07	5	2	3	4	1	3	1	1				
346) Assault (Homicide) By All Other and Unspecified Means and Their Sequelae X92,X96-X98,Y01-Y03,Y08-Y09,Y87.1	38	24	14	21	12	9	16	11	5	1	1	
EVENTS OF UNDETERMINED INTENT Y10-Y34,Y87.2,Y89.9	54	34	20	35	20	15	17	12	5	2	2	
347) Poisoning By and Exposure to Drugs and Biological Substances, Undetermined Intent Y10-Y14	25	10	15	19	7	12	6	3	3			
348) Poisoning By and Exposure to Other and Unspecified Solid or Liquid Substance, Undetermined Intent Y15-Y16,Y18-Y19	2	1	1	2	1	1						
349) Poisoning By and Exposure to Other Gases and Vapors, Undetermined Intent Y17	1	1		1	1							
350) Discharge of Firearms, Undetermined Intent Y22-Y24	6	6		1	1		4	4		1	1	
351) Falling, Jumping, or Pushed From a High Place, Undetermined Intent Y30												
352) All Other and Unspecified Events of Undetermined Intent and Their Sequelae Y20-Y21,Y25-Y29,Y31-Y34,Y87.2,Y89.9	20	16	4	12	10	2	7	5	2	1	1	
LEGAL INTERVENTION Y35,Y89.0	15	15		10	10		5	5				
353) Legal Execution Y35.5	1	1					1	1				
354) Other Legal Intervention and Sequelae .. Y35.0-Y35.4,Y35.6-Y35.7,Y89.0	14	14		10	10		4	4				
355) OPERATIONS OF WAR AND THEIR SEQUELAE Y36,Y89.1												
COMPLICATIONS OF MEDICAL AND SURGICAL CARE Y40-Y84,Y88	57	20	37	37	16	21	17	3	14	3	1	2
356) Drugs, Medicaments, and Biological Substances Causing Adverse Effects in Therapeutic Use and Their Sequelae Y40-Y59,Y88.0	13	2	11	9	2	7	3		3	1		1
357) Misadventures to Patients During Medical and Surgical Care and Their Sequelae Y60-Y69,Y88.1												
358) Other Complications of Medical and Surgical Care and Their Sequelae Y70-Y84,Y88.2-Y88.3	44	18	26	28	14	14	14	3	11	2	1	1
HOMICIDE AND SUICIDE BY ACTS OF TERRORISM U01-U03												
359) Homicide By Acts of Terrorism U01-U02												
360) Suicides By Acts of Terrorism U03												

Note: Totals were adjusted for two deaths of unknown sex.

CHART 3
RESIDENT DEATHS BY SIX LEADING CAUSES
WITH RATES PER 100,000 POPULATION
VIRGINIA, 1997-2011

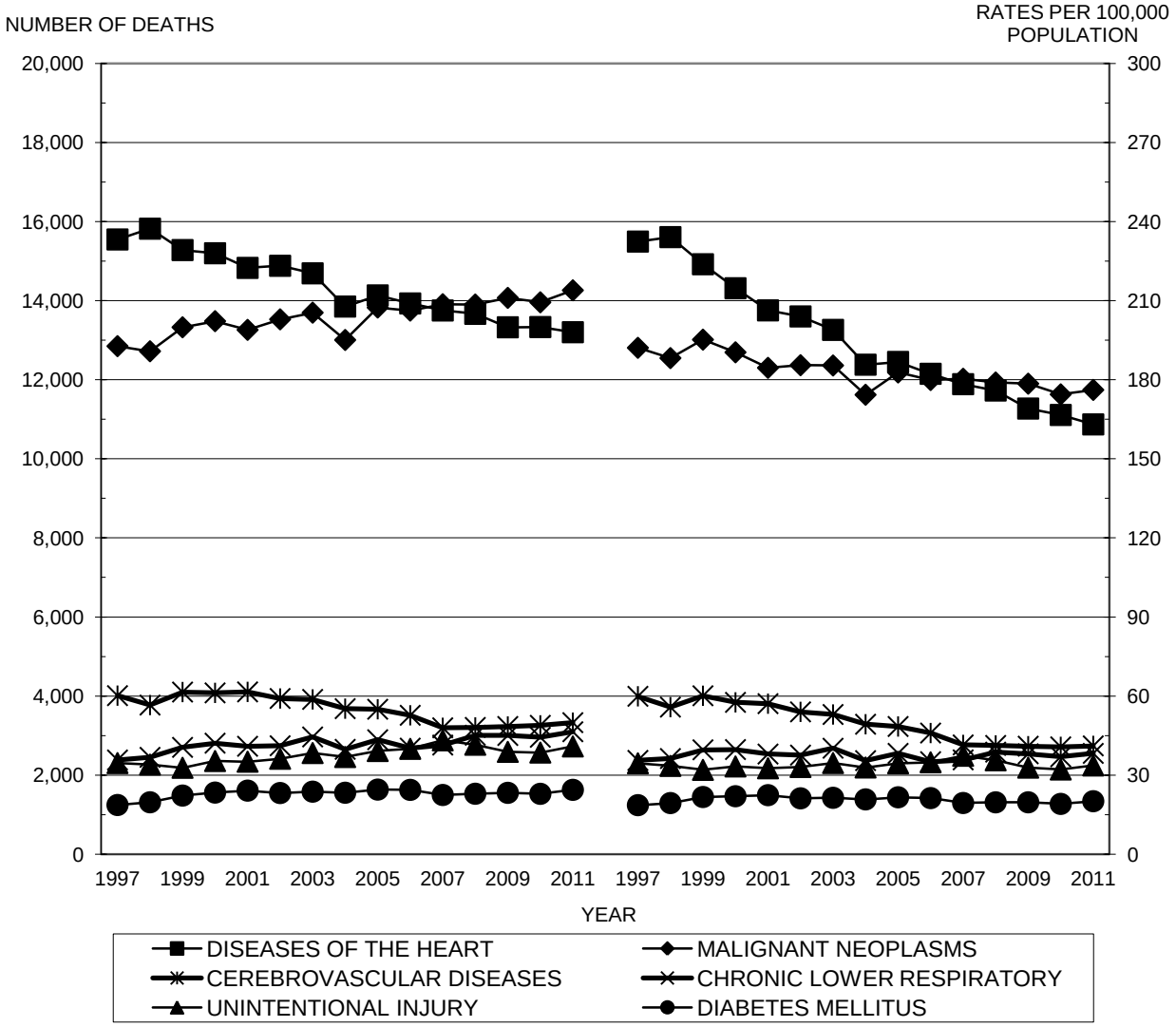

Source: Virginia Division of Health Statistics

TABLE 28
RESIDENT TOTAL DEATHS BY AGE, RACE, AND SEX
WITH RATES PER 100,000 POPULATION
VIRGINIA, 2011

RACE AND SEX	TOTAL DEATHS	AGE GROUPS < 1	1-4	5-14	15-24	25-34	35-44	45-54	55-64	65-74	75-84	85 UP	UNK
NUMBER OF DEATHS													
Total	60,325	685	95	139	711	984	1,611	4,498	7,840	10,491	15,218	18,049	4
Total Male	29,757	373	51	79	509	651	975	2,729	4,683	5,902	7,533	6,270	2
Total Female	30,568	312	44	60	202	333	636	1,769	3,157	4,589	7,685	11,779	2
Total White	47,404	361	62	88	466	654	1,126	3,136	5,627	8,102	12,381	15,400	1
White Male	23,236	192	36	49	334	441	693	1,919	3,371	4,573	6,241	5,386	1
White Female	24,168	169	26	39	132	213	433	1,217	2,256	3,529	6,140	10,014	
Total Black	11,725	282	31	45	222	297	430	1,233	2,039	2,163	2,554	2,426	3
Black Male	5,871	157	14	28	157	191	252	730	1,206	1,184	1,162	789	1
Black Female	5,854	125	17	17	65	106	178	503	833	979	1,392	1,637	2
Total Other	1,196	42	2	6	23	33	55	129	174	226	283	223	
Other Male	650	24	1	2	18	19	30	80	106	145	130	95	
Other Female	546	18	1	4	5	14	25	49	68	81	153	128	
PERCENTS AGE SPECIFIC DEATHS OF TOTAL RACE/SEX DEATHS													
Total	100.0	1.1	0.2	0.2	1.2	1.6	2.7	7.5	13.0	17.4	25.2	29.9	0.0
Total Male	100.0	1.3	0.2	0.3	1.7	2.2	3.3	9.2	15.7	19.8	25.3	21.1	0.0
Total Female	100.0	1.0	0.1	0.2	0.7	1.1	2.1	5.8	10.3	15.0	25.1	38.5	0.0
Total White	100.0	0.8	0.1	0.2	1.0	1.4	2.4	6.6	11.9	17.1	26.1	32.5	0.0
White Male	100.0	0.8	0.2	0.2	1.4	1.9	3.0	8.3	14.5	19.7	26.9	23.2	0.0
White Female	100.0	0.7	0.1	0.2	0.5	0.9	1.8	5.0	9.3	14.6	25.4	41.4	
Total Black	100.0	2.4	0.3	0.4	1.9	2.5	3.7	10.5	17.4	18.4	21.8	20.7	0.0
Black Male	100.0	2.7	0.2	0.5	2.7	3.3	4.3	12.4	20.5	20.2	19.8	13.4	0.0
Black Female	100.0	2.1	0.3	0.3	1.1	1.8	3.0	8.6	14.2	16.7	23.8	28.0	0.0
Total Other	100.0	3.5	0.2	0.5	1.9	2.8	4.6	10.8	14.5	18.9	23.7	18.6	
Other Male	100.0	3.7	0.2	0.3	2.8	2.9	4.6	12.3	16.3	22.3	20.0	14.6	
Other Female	100.0	3.3	0.2	0.7	0.9	2.6	4.6	9.0	12.5	14.8	28.0	23.4	
PERCENTS RACE/SEX DEATHS OF TOTAL AGE SPECIFIC DEATHS													
Total	100.0	100.0	100.0	100.0	100.0	100.0	100.0	100.0	100.0	100.0	100.0	100.0	100.0
Total Male	49.3	54.5	53.7	56.8	71.6	66.2	60.5	60.7	59.7	56.3	49.5	34.7	50.0
Total Female	50.7	45.5	46.3	43.2	28.4	33.8	39.5	39.3	40.3	43.7	50.5	65.3	50.0
Total White	78.6	52.7	65.3	63.3	65.5	66.5	69.9	69.7	71.8	77.2	81.4	85.3	25.0
White Male	38.5	28.0	37.9	35.3	47.0	44.8	43.0	42.7	43.0	43.6	41.0	29.8	25.0
White Female	40.1	24.7	27.4	28.1	18.6	21.6	26.9	27.1	28.8	33.6	40.3	55.5	
Total Black	19.4	41.2	32.6	32.4	31.2	30.2	26.7	27.4	26.0	20.6	16.8	13.4	75.0
Black Male	9.7	22.9	14.7	20.1	22.1	19.4	15.6	16.2	15.4	11.3	7.6	4.4	25.0
Black Female	9.7	18.2	17.9	12.2	9.1	10.8	11.0	11.2	10.6	9.3	9.1	9.1	50.0
Total Other	2.0	6.1	2.1	4.3	3.2	3.4	3.4	2.9	2.2	2.2	1.9	1.2	
Other Male	1.1	3.5	1.1	1.4	2.5	1.9	1.9	1.8	1.4	1.4	0.9	0.5	
Other Female	0.9	2.6	1.1	2.9	0.7	1.4	1.6	1.1	0.9	0.8	1.0	0.7	
UNADJUSTED RATES AND AGE SPECIFIC RATES PER 100,000 POPULATION													
Total	745.1	675.2	23.2	13.5	63.0	87.9	147.3	371.9	787.7	1,829.9	4,913.5	14,095.6	NA
Total Male	748.4	720.6	24.5	15.0	87.8	115.8	180.2	461.0	980.7	2,201.4	5,804.2	15,383.5	NA
Total Female	741.9	628.0	22.0	11.9	36.8	59.7	115.1	286.5	609.7	1,503.7	4,271.0	13,494.3	NA
Total White	807.0	537.2	22.4	12.4	59.7	82.8	144.6	352.2	734.6	1,772.8	4,923.0	14,327.4	NA
White Male	797.9	560.3	25.4	13.5	82.7	109.2	177.1	433.7	903.7	2,104.9	5,819.2	15,506.0	NA
White Female	816.0	513.3	19.2	11.3	35.0	55.1	111.8	271.8	574.0	1,471.8	4,256.7	13,764.8	NA
Total Black	704.5	1,085.5	31.7	18.5	81.2	128.0	199.1	505.5	1,146.0	2,424.7	5,416.1	13,617.0	NA
Black Male	737.3	1,179.4	28.2	22.7	114.2	170.1	246.0	637.0	1,471.2	3,077.9	6,510.5	15,589.8	NA
Black Female	674.4	986.9	35.2	14.2	47.8	88.5	156.9	389.0	868.2	1,929.5	4,749.6	12,834.2	NA
Total Other	214.2	507.7	6.0	7.7	30.9	33.9	55.4	171.6	339.0	834.9	2,555.8	8,123.9	NA
Other Male	242.7	573.3	5.9	5.1	47.0	41.2	63.3	229.2	470.7	1,170.7	2,771.9	9,875.3	NA
Other Female	187.8	440.4	6.1	10.3	13.8	27.2	48.2	121.7	236.0	551.7	2,397.0	7,178.9	NA
AGE ADJUSTED RATES PER 100,000 POPULATION													
Total	735.8	9.3	1.3	2.0	8.7	11.9	24.0	50.1	68.7	120.8	220.3	218.6	NA
Total Male	862.6	10.0	1.4	2.2	12.2	15.7	29.3	62.2	85.6	145.4	260.3	238.6	NA
Total Female	635.5	8.7	1.2	1.7	5.1	8.1	18.7	38.6	53.2	99.3	191.5	209.3	NA
Total White	725.1	7.4	1.2	1.8	8.3	11.2	23.5	47.5	64.1	117.1	220.8	222.2	NA
White Male	843.9	7.7	1.4	2.0	11.5	14.8	28.8	58.5	78.8	139.0	260.9	240.5	NA
White Female	628.6	7.1	1.1	1.6	4.9	7.5	18.2	36.6	50.1	97.2	190.9	213.5	NA
Total Black	862.7	15.0	1.8	2.7	11.3	17.4	32.4	68.2	100.0	160.1	242.9	211.2	NA
Black Male	1,051.3	16.3	1.6	3.3	15.8	23.1	40.0	85.9	128.4	203.3	291.9	241.8	NA
Black Female	729.4	13.6	1.9	2.1	6.6	12.0	25.5	52.4	75.7	127.4	213.0	199.0	NA
Total Other	374.8	7.0	0.3	1.1	4.3	4.6	9.0	23.1	29.6	55.1	114.6	126.0	NA
Other Male	458.1	7.9	0.3	0.7	6.5	5.6	10.3	30.9	41.1	77.3	124.3	153.1	NA
Other Female	313.6	6.1	0.3	1.5	1.9	3.7	7.8	16.4	20.6	36.4	107.5	111.3	NA

NOTE: The unadjusted and age-adjusted rates are in the total deaths column. The age specific rates are in the columns to the right. These are multiplied by the Year 2000 U.S. Population relatives to produce the factors in the lower section that sum to the age-adjusted rates.

TABLE 29
RESIDENT DEATHS FROM MAJOR CARDIOVASCULAR DISEASES BY AGE, RACE, AND SEX
WITH RATES PER 100,000 POPULATION
VIRGINIA, 2011

RACE AND SEX	TOTAL DEATHS	AGE GROUPS < 1	1-4	5-14	15-24	25-34	35-44	45-54	55-64	65-74	75-84	85 UP	UNK
NUMBER OF DEATHS													
Total	17,677	15	10	9	36	87	314	1,104	2,017	2,754	4,718	6,613	
Total Male	8,640	7	4	7	22	55	210	750	1,332	1,661	2,319	2,273	
Total Female	9,037	8	6	2	14	32	104	354	685	1,093	2,399	4,340	
Total White	13,694	13	4	7	17	45	186	681	1,353	1,998	3,759	5,631	
White Male	6,645	6	3	5	13	32	127	470	922	1,204	1,901	1,962	
White Female	7,049	7	1	2	4	13	59	211	431	794	1,858	3,669	
Total Black	3,625	2	6	2	18	39	119	384	607	688	865	895	
Black Male	1,788	1	1	2	8	20	77	249	369	406	383	272	
Black Female	1,837	1	5		10	19	42	135	238	282	482	623	
Total Other	358				1	3	9	39	57	68	94	87	
Other Male	207				1	3	6	31	41	51	35	39	
Other Female	151						3	8	16	17	59	48	
PERCENTS AGE SPECIFIC DEATHS OF TOTAL RACE/SEX DEATHS													
Total	100.0	0.1	0.1	0.1	0.2	0.5	1.8	6.2	11.4	15.6	26.7	37.4	
Total Male	100.0	0.1	0.0	0.1	0.3	0.6	2.4	8.7	15.4	19.2	26.8	26.3	
Total Female	100.0	0.1	0.1	0.0	0.2	0.4	1.2	3.9	7.6	12.1	26.5	48.0	
Total White	100.0	0.1	0.0	0.1	0.1	0.3	1.4	5.0	9.9	14.6	27.4	41.1	
White Male	100.0	0.1	0.0	0.1	0.2	0.5	1.9	7.1	13.9	18.1	28.6	29.5	
White Female	100.0	0.1	0.0	0.0	0.1	0.2	0.8	3.0	6.1	11.3	26.4	52.0	
Total Black	100.0	0.1	0.2	0.1	0.5	1.1	3.3	10.6	16.7	19.0	23.9	24.7	
Black Male	100.0	0.1	0.1	0.1	0.4	1.1	4.3	13.9	20.6	22.7	21.4	15.2	
Black Female	100.0	0.1	0.3		0.5	1.0	2.3	7.3	13.0	15.4	26.2	33.9	
Total Other	100.0				0.3	0.8	2.5	10.9	15.9	19.0	26.3	24.3	
Other Male	100.0				0.5	1.4	2.9	15.0	19.8	24.6	16.9	18.8	
Other Female	100.0						2.0	5.3	10.6	11.3	39.1	31.8	
PERCENTS RACE/SEX DEATHS OF TOTAL AGE SPECIFIC DEATHS													
Total	100.0	100.0	100.0	100.0	100.0	100.0	100.0	100.0	100.0	100.0	100.0	100.0	
Total Male	48.9	46.7	40.0	77.8	61.1	63.2	66.9	67.9	66.0	60.3	49.2	34.4	
Total Female	51.1	53.3	60.0	22.2	38.9	36.8	33.1	32.1	34.0	39.7	50.8	65.6	
Total White	77.5	86.7	40.0	77.8	47.2	51.7	59.2	61.7	67.1	72.5	79.7	85.2	
White Male	37.6	40.0	30.0	55.6	36.1	36.8	40.4	42.6	45.7	43.7	40.3	29.7	
White Female	39.9	46.7	10.0	22.2	11.1	14.9	18.8	19.1	21.4	28.8	39.4	55.5	
Total Black	20.5	13.3	60.0	22.2	50.0	44.8	37.9	34.8	30.1	25.0	18.3	13.5	
Black Male	10.1	6.7	10.0	22.2	22.2	23.0	24.5	22.6	18.3	14.7	8.1	4.1	
Black Female	10.4	6.7	50.0		27.8	21.8	13.4	12.2	11.8	10.2	10.2	9.4	
Total Other	2.0				2.8	3.4	2.9	3.5	2.8	2.5	2.0	1.3	
Other Male	1.2				2.8	3.4	1.9	2.8	2.0	1.9	0.7	0.6	
Other Female	0.9						1.0	0.7	0.8	0.6	1.3	0.7	
UNADJUSTED RATES AND AGE SPECIFIC RATES PER 100,000 POPULATION													
Total	218.3	14.8	2.4	0.9	3.2	7.8	28.7	91.3	202.7	480.4	1,523.3	5,164.5	NA
Total Male	217.3	13.5	1.9	1.3	3.8	9.8	38.8	126.7	278.9	619.5	1,786.8	5,576.8	NA
Total Female	219.3	16.1	3.0	0.4	2.6	5.7	18.8	57.3	132.3	358.1	1,333.3	4,972.0	NA
Total White	233.1	19.3	1.4	1.0	2.2	5.7	23.9	76.5	176.6	437.2	1,494.7	5,238.8	NA
White Male	228.2	17.5	2.1	1.4	3.2	7.9	32.5	106.2	247.2	554.2	1,772.5	5,648.5	NA
White Female	238.0	21.3	0.7	0.6	1.1	3.4	15.2	47.1	109.7	331.2	1,288.1	5,043.2	NA
Total Black	217.8	7.7	6.1	0.8	6.6	16.8	55.1	157.4	341.2	771.2	1,834.3	5,023.6	NA
Black Male	224.5	7.5	2.0	1.6	5.8	17.8	75.2	217.3	450.1	1,055.4	2,145.9	5,374.4	NA
Black Female	211.6	7.9	10.3		7.4	15.9	37.0	104.4	248.0	555.8	1,644.6	4,884.4	NA
Total Other	64.1				1.3	3.1	9.1	51.9	111.0	251.2	848.9	3,169.4	NA
Other Male	77.3				2.6	6.5	12.7	88.8	182.1	411.8	746.3	4,054.1	NA
Other Female	51.9						5.8	19.9	55.5	115.8	924.3	2,692.1	NA
AGE ADJUSTED RATES PER 100,000 POPULATION													
Total	216.7	0.2	0.1	0.1	0.4	1.1	4.7	12.3	17.7	31.7	68.3	80.1	NA
Total Male	257.6	0.2	0.1	0.2	0.5	1.3	6.3	17.1	24.3	40.9	80.1	86.5	NA
Total Female	184.5	0.2	0.2	0.1	0.4	0.8	3.1	7.7	11.5	23.7	59.8	77.1	NA
Total White	208.3	0.3	0.1	0.1	0.3	0.8	3.9	10.3	15.4	28.9	67.0	81.2	NA
White Male	246.9	0.2	0.1	0.2	0.4	1.1	5.3	14.3	21.6	36.6	79.5	87.6	NA
White Female	177.3	0.3	0.0	0.1	0.1	0.5	2.5	6.4	9.6	21.9	57.8	78.2	NA
Total Black	274.8	0.1	0.3	0.1	0.9	2.3	9.0	21.2	29.8	50.9	82.3	77.9	NA
Black Male	333.7	0.1	0.1	0.2	0.8	2.4	12.2	29.3	39.3	69.7	96.2	83.3	NA
Black Female	231.8	0.1	0.6		1.0	2.2	6.0	14.1	21.6	36.7	73.7	75.7	NA
Total Other	122.6				0.2	0.4	1.5	7.0	9.7	16.6	38.1	49.2	NA
Other Male	154.7				0.4	0.9	2.1	12.0	15.9	27.2	33.5	62.9	NA
Other Female	99.3						0.9	2.7	4.8	7.6	41.4	41.7	NA

NOTE: The unadjusted and age-adjusted rates are in the total deaths column. The age specific rates are in the columns to the right. These are multiplied by the Year 2000 U.S. Population relatives to produce the factors in the lower section that sum to the age-adjusted rates.

TABLE 30
RESIDENT DEATHS FROM DISEASES OF THE HEART BY AGE, RACE, AND SEX
WITH RATES PER 100,000 POPULATION
VIRGINIA, 2011

RACE AND SEX	TOTAL DEATHS	AGE GROUPS < 1	1-4	5-14	15-24	25-34	35-44	45-54	55-64	65-74	75-84	85 UP	UNK
NUMBER OF DEATHS													
Total	13,201	11	8	8	29	69	261	873	1,598	2,123	3,410	4,811	
Total Male	6,798	6	3	6	18	45	176	614	1,088	1,303	1,800	1,739	
Total Female	6,403	5	5	2	11	24	85	259	510	820	1,610	3,072	
Total White	10,364	9	4	6	14	39	162	552	1,117	1,573	2,759	4,129	
White Male	5,312	5	3	4	11	27	110	396	789	966	1,490	1,511	
White Female	5,052	4	1	2	3	12	52	156	328	607	1,269	2,618	
Total Black	2,593	2	4	2	15	27	93	290	442	506	599	613	
Black Male	1,333	1		2	7	15	62	192	268	304	287	195	
Black Female	1,260	1	4		8	12	31	98	174	202	312	418	
Total Other	244					3	6	31	39	44	52	69	
Other Male	153					3	4	26	31	33	23	33	
Other Female	91						2	5	8	11	29	36	
PERCENTS AGE SPECIFIC DEATHS OF TOTAL RACE/SEX DEATHS													
Total	100.0	0.1	0.1	0.1	0.2	0.5	2.0	6.6	12.1	16.1	25.8	36.4	
Total Male	100.0	0.1	0.0	0.1	0.3	0.7	2.6	9.0	16.0	19.2	26.5	25.6	
Total Female	100.0	0.1	0.1	0.0	0.2	0.4	1.3	4.0	8.0	12.8	25.1	48.0	
Total White	100.0	0.1	0.0	0.1	0.1	0.4	1.6	5.3	10.8	15.2	26.6	39.8	
White Male	100.0	0.1	0.1	0.1	0.2	0.5	2.1	7.5	14.9	18.2	28.0	28.4	
White Female	100.0	0.1	0.0	0.0	0.1	0.2	1.0	3.1	6.5	12.0	25.1	51.8	
Total Black	100.0	0.1	0.2	0.1	0.6	1.0	3.6	11.2	17.0	19.5	23.1	23.6	
Black Male	100.0	0.1		0.2	0.5	1.1	4.7	14.4	20.1	22.8	21.5	14.6	
Black Female	100.0	0.1	0.3		0.6	1.0	2.5	7.8	13.8	16.0	24.8	33.2	
Total Other	100.0					1.2	2.5	12.7	16.0	18.0	21.3	28.3	
Other Male	100.0					2.0	2.6	17.0	20.3	21.6	15.0	21.6	
Other Female	100.0						2.2	5.5	8.8	12.1	31.9	39.6	
PERCENTS RACE/SEX DEATHS OF TOTAL AGE SPECIFIC DEATHS													
Total	100.0	100.0	100.0	100.0	100.0	100.0	100.0	100.0	100.0	100.0	100.0	100.0	
Total Male	51.5	54.5	37.5	75.0	62.1	65.2	67.4	70.3	68.1	61.4	52.8	36.1	
Total Female	48.5	45.5	62.5	25.0	37.9	34.8	32.6	29.7	31.9	38.6	47.2	63.9	
Total White	78.5	81.8	50.0	75.0	48.3	56.5	62.1	63.2	69.9	74.1	80.9	85.8	
White Male	40.2	45.5	37.5	50.0	37.9	39.1	42.1	45.4	49.4	45.5	43.7	31.4	
White Female	38.3	36.4	12.5	25.0	10.3	17.4	19.9	17.9	20.5	28.6	37.2	54.4	
Total Black	19.6	18.2	50.0	25.0	51.7	39.1	35.6	33.2	27.7	23.8	17.6	12.7	
Black Male	10.1	9.1		25.0	24.1	21.7	23.8	22.0	16.8	14.3	8.4	4.1	
Black Female	9.5	9.1	50.0		27.6	17.4	11.9	11.2	10.9	9.5	9.1	8.7	
Total Other	1.8					4.3	2.3	3.6	2.4	2.1	1.5	1.4	
Other Male	1.2					4.3	1.5	3.0	1.9	1.6	0.7	0.7	
Other Female	0.7						0.8	0.6	0.5	0.5	0.9	0.7	
UNADJUSTED RATES AND AGE SPECIFIC RATES PER 100,000 POPULATION													
Total	163.0	10.8	2.0	0.8	2.6	6.2	23.9	72.2	160.6	370.3	1,101.0	3,757.2	NA
Total Male	171.0	11.6	1.4	1.1	3.1	8.0	32.5	103.7	227.8	486.0	1,386.9	4,266.6	NA
Total Female	155.4	10.1	2.5	0.4	2.0	4.3	15.4	42.0	98.5	268.7	894.8	3,519.3	NA
Total White	176.4	13.4	1.4	0.8	1.8	4.9	20.8	62.0	145.8	344.2	1,097.1	3,841.4	NA
White Male	182.4	14.6	2.1	1.1	2.7	6.7	28.1	89.5	211.5	444.6	1,389.3	4,350.1	NA
White Female	170.6	12.1	0.7	0.6	0.8	3.1	13.4	34.8	83.5	253.2	879.8	3,598.6	NA
Total Black	155.8	7.7	4.1	0.8	5.5	11.6	43.1	118.9	248.4	567.2	1,270.3	3,440.7	NA
Black Male	167.4	7.5		1.6	5.1	13.4	60.5	167.5	326.9	790.3	1,608.0	3,853.0	NA
Black Female	145.2	7.9	8.3		5.9	10.0	27.3	75.8	181.3	398.1	1,064.6	3,277.1	NA
Total Other	43.7					3.1	6.0	41.2	76.0	162.6	469.6	2,513.7	NA
Other Male	57.1					6.5	8.4	74.5	137.7	266.4	490.4	3,430.4	NA
Other Female	31.3						3.9	12.4	27.8	74.9	454.3	2,019.1	NA
AGE ADJUSTED RATES PER 100,000 POPULATION													
Total	161.3	0.1	0.1	0.1	0.4	0.8	3.9	9.7	14.0	24.5	49.4	58.3	NA
Total Male	201.5	0.2	0.1	0.2	0.4	1.1	5.3	14.0	19.9	32.1	62.2	66.2	NA
Total Female	130.4	0.1	0.1	0.1	0.3	0.6	2.5	5.7	8.6	17.7	40.1	54.6	NA
Total White	157.3	0.2	0.1	0.1	0.2	0.7	3.4	8.4	12.7	22.7	49.2	59.6	NA
White Male	196.0	0.2	0.1	0.2	0.4	0.9	4.6	12.1	18.5	29.4	62.3	67.5	NA
White Female	127.0	0.2	0.0	0.1	0.1	0.4	2.2	4.7	7.3	16.7	39.5	55.8	NA
Total Black	195.3	0.1	0.2	0.1	0.8	1.6	7.0	16.0	21.7	37.5	57.0	53.4	NA
Black Male	247.9	0.1		0.2	0.7	1.8	9.8	22.6	28.5	52.2	72.1	59.8	NA
Black Female	158.1	0.1	0.5		0.8	1.4	4.4	10.2	15.8	26.3	47.7	50.8	NA
Total Other	84.4					0.4	1.0	5.6	6.6	10.7	21.1	39.0	NA
Other Male	117.1					0.9	1.4	10.0	12.0	17.6	22.0	53.2	NA
Other Female	61.4						0.6	1.7	2.4	4.9	20.4	31.3	NA

NOTE: The unadjusted and age-adjusted rates are in the total deaths column. The age specific rates are in the columns to the right. These are multiplied by the Year 2000 U.S. Population relatives to produce the factors in the lower section that sum to the age-adjusted rates.

TABLE 31
RESIDENT DEATHS FROM MALIGNANT NEOPLASMS BY AGE, RACE, AND SEX
WITH RATES PER 100,000 POPULATION
VIRGINIA, 2011

RACE AND SEX	TOTAL DEATHS	AGE GROUPS < 1	1-4	5-14	15-24	25-34	35-44	45-54	55-64	65-74	75-84	85 UP	UNK
NUMBER OF DEATHS													
Total	14,261	5	8	19	42	87	282	1,319	2,802	3,826	3,732	2,137	2
Total Male	7,455	4	4	11	29	36	124	644	1,551	2,108	1,963	981	
Total Female	6,806	1	4	8	13	51	158	675	1,251	1,718	1,769	1,156	2
Total White	11,145	4	6	15	27	57	196	921	2,077	3,033	3,015	1,794	
White Male	5,839	3	2	8	17	27	92	460	1,127	1,686	1,604	813	
White Female	5,306	1	4	7	10	30	104	461	950	1,347	1,411	981	
Total Black	2,777	1	2	3	13	25	63	343	652	712	645	316	2
Black Male	1,447	1	2	2	11	8	26	161	384	378	322	152	
Black Female	1,330			1	2	17	37	182	268	334	323	164	2
Total Other	339			1	2	5	23	55	73	81	72	27	
Other Male	169			1	1	1	6	23	40	44	37	16	
Other Female	170				1	4	17	32	33	37	35	11	
PERCENTS AGE SPECIFIC DEATHS OF TOTAL RACE/SEX DEATHS													
Total	100.0	0.0	0.1	0.1	0.3	0.6	2.0	9.2	19.6	26.8	26.2	15.0	0.0
Total Male	100.0	0.1	0.1	0.1	0.4	0.5	1.7	8.6	20.8	28.3	26.3	13.2	
Total Female	100.0	0.0	0.1	0.1	0.2	0.7	2.3	9.9	18.4	25.2	26.0	17.0	0.0
Total White	100.0	0.0	0.1	0.1	0.2	0.5	1.8	8.3	18.6	27.2	27.1	16.1	
White Male	100.0	0.1	0.0	0.1	0.3	0.5	1.6	7.9	19.3	28.9	27.5	13.9	
White Female	100.0	0.0	0.1	0.1	0.2	0.6	2.0	8.7	17.9	25.4	26.6	18.5	
Total Black	100.0	0.0	0.1	0.1	0.5	0.9	2.3	12.4	23.5	25.6	23.2	11.4	0.1
Black Male	100.0	0.1	0.1	0.1	0.8	0.6	1.8	11.1	26.5	26.1	22.3	10.5	
Black Female	100.0			0.1	0.2	1.3	2.8	13.7	20.2	25.1	24.3	12.3	0.2
Total Other	100.0			0.3	0.6	1.5	6.8	16.2	21.5	23.9	21.2	8.0	
Other Male	100.0			0.6	0.6	0.6	3.6	13.6	23.7	26.0	21.9	9.5	
Other Female	100.0				0.6	2.4	10.0	18.8	19.4	21.8	20.6	6.5	
PERCENTS RACE/SEX DEATHS OF TOTAL AGE SPECIFIC DEATHS													
Total	100.0	100.0	100.0	100.0	100.0	100.0	100.0	100.0	100.0	100.0	100.0	100.0	100.0
Total Male	52.3	80.0	50.0	57.9	69.0	41.4	44.0	48.8	55.4	55.1	52.6	45.9	
Total Female	47.7	20.0	50.0	42.1	31.0	58.6	56.0	51.2	44.6	44.9	47.4	54.1	100.0
Total White	78.2	80.0	75.0	78.9	64.3	65.5	69.5	69.8	74.1	79.3	80.8	83.9	
White Male	40.9	60.0	25.0	42.1	40.5	31.0	32.6	34.9	40.2	44.1	43.0	38.0	
White Female	37.2	20.0	50.0	36.8	23.8	34.5	36.9	35.0	33.9	35.2	37.8	45.9	
Total Black	19.5	20.0	25.0	15.8	31.0	28.7	22.3	26.0	23.3	18.6	17.3	14.8	100.0
Black Male	10.1	20.0	25.0	10.5	26.2	9.2	9.2	12.2	13.7	9.9	8.6	7.1	
Black Female	9.3			5.3	4.8	19.5	13.1	13.8	9.6	8.7	8.7	7.7	100.0
Total Other	2.4			5.3	4.8	5.7	8.2	4.2	2.6	2.1	1.9	1.3	
Other Male	1.2			5.3	2.4	1.1	2.1	1.7	1.4	1.2	1.0	0.7	
Other Female	1.2				2.4	4.6	6.0	2.4	1.2	1.0	0.9	0.5	
UNADJUSTED RATES AND AGE SPECIFIC RATES PER 100,000 POPULATION													
Total	176.1	4.9	2.0	1.8	3.7	7.8	25.8	109.1	281.5	667.4	1,205.0	1,668.9	NA
Total Male	187.5	7.7	1.9	2.1	5.0	6.4	22.9	108.8	324.8	786.3	1,512.5	2,406.9	NA
Total Female	165.2	2.0	2.0	1.6	2.4	9.1	28.6	109.3	241.6	562.9	983.1	1,324.3	NA
Total White	189.7	6.0	2.2	2.1	3.5	7.2	25.2	103.4	271.1	663.6	1,198.8	1,669.1	NA
White Male	200.5	8.8	1.4	2.2	4.2	6.7	23.5	103.9	302.1	776.1	1,495.6	2,340.6	NA
White Female	179.1	3.0	2.9	2.0	2.7	7.8	26.9	102.9	241.7	561.8	978.2	1,348.4	NA
Total Black	166.9	3.8	2.0	1.2	4.8	10.8	29.2	140.6	366.4	798.2	1,367.8	1,773.7	NA
Black Male	181.7	7.5	4.0	1.6	8.0	7.1	25.4	140.5	468.4	982.6	1,804.1	3,003.4	NA
Black Female	153.2			0.8	1.5	14.2	32.6	140.7	279.3	658.3	1,102.1	1,285.8	NA
Total Other	60.7			1.3	2.7	5.1	23.2	73.2	142.2	299.2	650.2	983.6	NA
Other Male	63.1			2.5	2.6	2.2	12.7	65.9	177.6	355.2	788.9	1,663.2	NA
Other Female	58.5				2.8	7.8	32.8	79.5	114.5	252.0	548.3	616.9	NA
AGE ADJUSTED RATES PER 100,000 POPULATION													
Total	169.5	0.1	0.1	0.3	0.5	1.1	4.2	14.7	24.6	44.1	54.0	25.9	NA
Total Male	205.9	0.1	0.1	0.3	0.7	0.9	3.7	14.7	28.3	51.9	67.8	37.3	NA
Total Female	144.2	0.0	0.1	0.2	0.3	1.2	4.6	14.7	21.1	37.2	44.1	20.5	NA
Total White	167.1	0.1	0.1	0.3	0.5	1.0	4.1	13.9	23.7	43.8	53.8	25.9	NA
White Male	200.8	0.1	0.1	0.3	0.6	0.9	3.8	14.0	26.4	51.2	67.1	36.3	NA
White Female	143.1	0.0	0.2	0.3	0.4	1.1	4.4	13.9	21.1	37.1	43.9	20.9	NA
Total Black	199.7	0.1	0.1	0.2	0.7	1.5	4.7	19.0	32.0	52.7	61.3	27.5	NA
Black Male	258.9	0.1	0.2	0.2	1.1	1.0	4.1	18.9	40.9	64.9	80.9	46.6	NA
Black Female	163.7			0.1	0.2	1.9	5.3	19.0	24.4	43.5	49.4	19.9	NA
Total Other	91.5			0.2	0.4	0.7	3.8	9.9	12.4	19.8	29.2	15.3	NA
Other Male	112.1			0.4	0.4	0.3	2.1	8.9	15.5	23.5	35.4	25.8	NA
Other Female	78.3				0.4	1.1	5.3	10.7	10.0	16.6	24.6	9.6	NA

NOTE: The unadjusted and age-adjusted rates are in the total deaths column. The age specific rates are in the columns to the right. These are multiplied by the Year 2000 U.S. Population relatives to produce the factors in the lower section that sum to the age-adjusted rates.

TABLE 32
RESIDENT DEATHS FROM CEREBROVASCULAR DISEASES BY AGE, RACE, AND SEX
WITH RATES PER 100,000 POPULATION
VIRGINIA, 2011

RACE AND SEX	TOTAL DEATHS	AGE GROUPS < 1	1-4	5-14	15-24	25-34	35-44	45-54	55-64	65-74	75-84	85 UP	UNK
NUMBER OF DEATHS													
Total	3,327	4	1	1	4	11	42	156	298	451	1,030	1,329	
Total Male	1,358	1	1	1	1	4	28	83	167	249	420	403	
Total Female	1,969	3			3	7	14	73	131	202	610	926	
Total White	2,487	4		1	2	5	18	85	163	298	784	1,127	
White Male	984	1		1	1	4	14	42	84	162	327	348	
White Female	1,503	3			1	1	4	43	79	136	457	779	
Total Black	745		1		2	6	21	63	122	134	209	187	
Black Male	333		1				12	36	78	74	82	50	
Black Female	412				2	6	9	27	44	60	127	137	
Total Other	95						3	8	13	19	37	15	
Other Male	41						2	5	5	13	11	5	
Other Female	54						1	3	8	6	26	10	
PERCENTS AGE SPECIFIC DEATHS OF TOTAL RACE/SEX DEATHS													
Total	100.0	0.1	0.0	0.0	0.1	0.3	1.3	4.7	9.0	13.6	31.0	39.9	
Total Male	100.0	0.1	0.1	0.1	0.1	0.3	2.1	6.1	12.3	18.3	30.9	29.7	
Total Female	100.0	0.2			0.2	0.4	0.7	3.7	6.7	10.3	31.0	47.0	
Total White	100.0	0.2		0.0	0.1	0.2	0.7	3.4	6.6	12.0	31.5	45.3	
White Male	100.0	0.1		0.1	0.1	0.4	1.4	4.3	8.5	16.5	33.2	35.4	
White Female	100.0	0.2			0.1	0.1	0.3	2.9	5.3	9.0	30.4	51.8	
Total Black	100.0		0.1		0.3	0.8	2.8	8.5	16.4	18.0	28.1	25.1	
Black Male	100.0		0.3				3.6	10.8	23.4	22.2	24.6	15.0	
Black Female	100.0				0.5	1.5	2.2	6.6	10.7	14.6	30.8	33.3	
Total Other	100.0						3.2	8.4	13.7	20.0	38.9	15.8	
Other Male	100.0						4.9	12.2	12.2	31.7	26.8	12.2	
Other Female	100.0						1.9	5.6	14.8	11.1	48.1	18.5	
PERCENTS RACE/SEX DEATHS OF TOTAL AGE SPECIFIC DEATHS													
Total	100.0	100.0	100.0	100.0	100.0	100.0	100.0	100.0	100.0	100.0	100.0	100.0	
Total Male	40.8	25.0	100.0	100.0	25.0	36.4	66.7	53.2	56.0	55.2	40.8	30.3	
Total Female	59.2	75.0			75.0	63.6	33.3	46.8	44.0	44.8	59.2	69.7	
Total White	74.8	100.0		100.0	50.0	45.5	42.9	54.5	54.7	66.1	76.1	84.8	
White Male	29.6	25.0		100.0	25.0	36.4	33.3	26.9	28.2	35.9	31.7	26.2	
White Female	45.2	75.0			25.0	9.1	9.5	27.6	26.5	30.2	44.4	58.6	
Total Black	22.4		100.0		50.0	54.5	50.0	40.4	40.9	29.7	20.3	14.1	
Black Male	10.0		100.0				28.6	23.1	26.2	16.4	8.0	3.8	
Black Female	12.4				50.0	54.5	21.4	17.3	14.8	13.3	12.3	10.3	
Total Other	2.9						7.1	5.1	4.4	4.2	3.6	1.1	
Other Male	1.2						4.8	3.2	1.7	2.9	1.1	0.4	
Other Female	1.6						2.4	1.9	2.7	1.3	2.5	0.8	
UNADJUSTED RATES AND AGE SPECIFIC RATES PER 100,000 POPULATION													
Total	41.1	3.9	0.2	0.1	0.4	1.0	3.8	12.9	29.9	78.7	332.6	1,037.9	NA
Total Male	34.2	1.9	0.5	0.2	0.2	0.7	5.2	14.0	35.0	92.9	323.6	988.8	NA
Total Female	47.8	6.0			0.5	1.3	2.5	11.8	25.3	66.2	339.0	1,060.8	NA
Total White	42.3	6.0		0.1	0.3	0.6	2.3	9.5	21.3	65.2	311.7	1,048.5	NA
White Male	33.8	2.9		0.3	0.2	1.0	3.6	9.5	22.5	74.6	304.9	1,001.9	NA
White Female	50.7	9.1			0.3	0.3	1.0	9.6	20.1	56.7	316.8	1,070.8	NA
Total Black	44.8		1.0		0.7	2.6	9.7	25.8	68.6	150.2	443.2	1,049.6	NA
Black Male	41.8		2.0				11.7	31.4	95.2	192.4	459.4	987.9	NA
Black Female	47.5				1.5	5.0	7.9	20.9	45.9	118.3	433.3	1,074.1	NA
Total Other	17.0						3.0	10.6	25.3	70.2	334.1	546.4	NA
Other Male	15.3						4.2	14.3	22.2	105.0	234.5	519.8	NA
Other Female	18.6						1.9	7.5	27.8	40.9	407.3	560.9	NA
AGE ADJUSTED RATES PER 100,000 POPULATION													
Total	41.4	0.1	0.0	0.0	0.0	0.1	0.6	1.7	2.6	5.2	14.9	16.1	NA
Total Male	42.0	0.0	0.0	0.0	0.0	0.1	0.8	1.9	3.1	6.1	14.5	15.3	NA
Total Female	40.6	0.1			0.1	0.2	0.4	1.6	2.2	4.4	15.2	16.5	NA
Total White	38.3	0.1		0.0	0.0	0.1	0.4	1.3	1.9	4.3	14.0	16.3	NA
White Male	38.2	0.0		0.0	0.0	0.1	0.6	1.3	2.0	4.9	13.7	15.5	NA
White Female	38.0	0.1			0.0	0.0	0.2	1.3	1.8	3.7	14.2	16.6	NA
Total Black	57.6		0.1		0.1	0.4	1.6	3.5	6.0	9.9	19.9	16.3	NA
Black Male	63.2		0.1				1.9	4.2	8.3	12.7	20.6	15.3	NA
Black Female	52.9				0.2	0.7	1.3	2.8	4.0	7.8	19.4	16.7	NA
Total Other	32.2						0.5	1.4	2.2	4.6	15.0	8.5	NA
Other Male	30.1						0.7	1.9	1.9	6.9	10.5	8.1	NA
Other Female	33.4						0.3	1.0	2.4	2.7	18.3	8.7	NA

NOTE: The unadjusted and age-adjusted rates are in the total deaths column. The age specific rates are in the columns to the right. These are multiplied by the Year 2000 U.S. Population relatives to produce the factors in the lower section that sum to the age-adjusted rates.

TABLE 33
RESIDENT DEATHS FROM CHRONIC LOWER RESPIRATORY DISEASES BY AGE, RACE, AND SEX
WITH RATES PER 100,000 POPULATION
VIRGINIA, 2011

RACE AND SEX	TOTAL DEATHS	AGE GROUPS < 1	1-4	5-14	15-24	25-34	35-44	45-54	55-64	65-74	75-84	85 UP	UNK
NUMBER OF DEATHS													
Total	3,097		1	4	7	8	10	108	335	746	1,081	797	
Total Male	1,435			2	5	5	4	48	180	379	491	321	
Total Female	1,662		1	2	2	3	6	60	155	367	590	476	
Total White	2,733			2	3	5	10	91	283	655	963	721	
White Male	1,244			1	2	3	4	38	149	327	439	281	
White Female	1,489			1	1	2	6	53	134	328	524	440	
Total Black	340		1	1	4	3		17	51	85	107	71	
Black Male	177			1	3	2		10	30	47	47	37	
Black Female	163		1		1	1		7	21	38	60	34	
Total Other	24			1					1	6	11	5	
Other Male	14								1	5	5	3	
Other Female	10			1						1	6	2	
PERCENTS AGE SPECIFIC DEATHS OF TOTAL RACE/SEX DEATHS													
Total	100.0		0.0	0.1	0.2	0.3	0.3	3.5	10.8	24.1	34.9	25.7	
Total Male	100.0			0.1	0.3	0.3	0.3	3.3	12.5	26.4	34.2	22.4	
Total Female	100.0		0.1	0.1	0.1	0.2	0.4	3.6	9.3	22.1	35.5	28.6	
Total White	100.0			0.1	0.1	0.2	0.4	3.3	10.4	24.0	35.2	26.4	
White Male	100.0			0.1	0.2	0.2	0.3	3.1	12.0	26.3	35.3	22.6	
White Female	100.0			0.1	0.1	0.1	0.4	3.6	9.0	22.0	35.2	29.6	
Total Black	100.0		0.3	0.3	1.2	0.9		5.0	15.0	25.0	31.5	20.9	
Black Male	100.0			0.6	1.7	1.1		5.6	16.9	26.6	26.6	20.9	
Black Female	100.0		0.6		0.6	0.6		4.3	12.9	23.3	36.8	20.9	
Total Other	100.0			4.2					4.2	25.0	45.8	20.8	
Other Male	100.0								7.1	35.7	35.7	21.4	
Other Female	100.0			10.0						10.0	60.0	20.0	
PERCENTS RACE/SEX DEATHS OF TOTAL AGE SPECIFIC DEATHS													
Total	100.0		100.0	100.0	100.0	100.0	100.0	100.0	100.0	100.0	100.0	100.0	
Total Male	46.3			50.0	71.4	62.5	40.0	44.4	53.7	50.8	45.4	40.3	
Total Female	53.7		100.0	50.0	28.6	37.5	60.0	55.6	46.3	49.2	54.6	59.7	
Total White	88.2			50.0	42.9	62.5	100.0	84.3	84.5	87.8	89.1	90.5	
White Male	40.2			25.0	28.6	37.5	40.0	35.2	44.5	43.8	40.6	35.3	
White Female	48.1			25.0	14.3	25.0	60.0	49.1	40.0	44.0	48.5	55.2	
Total Black	11.0		100.0	25.0	57.1	37.5		15.7	15.2	11.4	9.9	8.9	
Black Male	5.7			25.0	42.9	25.0		9.3	9.0	6.3	4.3	4.6	
Black Female	5.3		100.0		14.3	12.5		6.5	6.3	5.1	5.6	4.3	
Total Other	0.8			25.0					0.3	0.8	1.0	0.6	
Other Male	0.5								0.3	0.7	0.5	0.4	
Other Female	0.3			25.0						0.1	0.6	0.3	
UNADJUSTED RATES AND AGE SPECIFIC RATES PER 100,000 POPULATION													
Total	38.3		0.2	0.4	0.6	0.7	0.9	8.9	33.7	130.1	349.0	622.4	NA
Total Male	36.1			0.4	0.9	0.9	0.7	8.1	37.7	141.4	378.3	787.6	NA
Total Female	40.3		0.5	0.4	0.4	0.5	1.1	9.7	29.9	120.3	327.9	545.3	NA
Total White	46.5			0.3	0.4	0.6	1.3	10.2	36.9	143.3	382.9	670.8	NA
White Male	42.7			0.3	0.5	0.7	1.0	8.6	39.9	150.5	409.3	809.0	NA
White Female	50.3			0.3	0.3	0.5	1.5	11.8	34.1	136.8	363.3	604.8	NA
Total Black	20.4		1.0	0.4	1.5	1.3		7.0	28.7	95.3	226.9	398.5	NA
Black Male	22.2			0.8	2.2	1.8		8.7	36.6	122.2	263.3	731.1	NA
Black Female	18.8		2.1		0.7	0.8		5.4	21.9	74.9	204.7	266.6	NA
Total Other	4.3			1.3					1.9	22.2	99.3	182.1	NA
Other Male	5.2								4.4	40.4	106.6	311.9	NA
Other Female	3.4			2.6						6.8	94.0	112.2	NA
AGE ADJUSTED RATES PER 100,000 POPULATION													
Total	38.4		0.0	0.1	0.1	0.1	0.1	1.2	2.9	8.6	15.7	9.7	NA
Total Male	43.3			0.1	0.1	0.1	0.1	1.1	3.3	9.3	17.0	12.2	NA
Total Female	35.4		0.0	0.1	0.1	0.1	0.2	1.3	2.6	7.9	14.7	8.5	NA
Total White	42.0			0.0	0.1	0.1	0.2	1.4	3.2	9.5	17.2	10.4	NA
White Male	45.9			0.0	0.1	0.1	0.2	1.2	3.5	9.9	18.4	12.5	NA
White Female	39.7			0.0	0.0	0.1	0.3	1.6	3.0	9.0	16.3	9.4	NA
Total Black	26.6		0.1	0.1	0.2	0.2		0.9	2.5	6.3	10.2	6.2	NA
Black Male	36.2			0.1	0.3	0.2		1.2	3.2	8.1	11.8	11.3	NA
Black Female	21.2		0.1		0.1	0.1		0.7	1.9	4.9	9.2	4.1	NA
Total Other	9.1			0.2					0.2	1.5	4.5	2.8	NA
Other Male	12.7								0.4	2.7	4.8	4.8	NA
Other Female	6.8			0.4						0.4	4.2	1.7	NA

NOTE: The unadjusted and age-adjusted rates are in the total deaths column. The age specific rates are in the columns to the right. These are multiplied by the Year 2000 U.S. Population relatives to produce the factors in the lower section that sum to the age-adjusted rates.

TABLE 34
RESIDENT DEATHS FROM UNINTENTIONAL INJURY (ACCIDENTS) BY AGE, RACE, AND SEX
WITH RATES PER 100,000 POPULATION
VIRGINIA, 2011

RACE AND SEX	TOTAL DEATHS	AGE GROUPS < 1	1-4	5-14	15-24	25-34	35-44	45-54	55-64	65-74	75-84	85 UP	UNK
NUMBER OF DEATHS													
Total	2,726	20	22	43	298	317	322	404	292	229	338	441	
Total Male	1,719	11	14	25	218	238	222	284	217	139	189	162	
Total Female	1,007	9	8	18	80	79	100	120	75	90	149	279	
Total White	2,227	8	16	29	234	253	263	326	224	190	296	388	
White Male	1,375	5	10	17	175	183	178	223	164	116	162	142	
White Female	852	3	6	12	59	70	85	103	60	74	134	246	
Total Black	428	11	6	13	54	57	49	69	60	35	32	42	
Black Male	292	6	4	8	34	49	36	52	47	20	22	14	
Black Female	136	5	2	5	20	8	13	17	13	15	10	28	
Total Other	71	1		1	10	7	10	9	8	4	10	11	
Other Male	52				9	6	8	9	6	3	5	6	
Other Female	19	1		1	1	1	2		2	1	5	5	
PERCENTS AGE SPECIFIC DEATHS OF TOTAL RACE/SEX DEATHS													
Total	100.0	0.7	0.8	1.6	10.9	11.6	11.8	14.8	10.7	8.4	12.4	16.2	
Total Male	100.0	0.6	0.8	1.5	12.7	13.8	12.9	16.5	12.6	8.1	11.0	9.4	
Total Female	100.0	0.9	0.8	1.8	7.9	7.8	9.9	11.9	7.4	8.9	14.8	27.7	
Total White	100.0	0.4	0.7	1.3	10.5	11.4	11.8	14.6	10.1	8.5	13.3	17.4	
White Male	100.0	0.4	0.7	1.2	12.7	13.3	12.9	16.2	11.9	8.4	11.8	10.3	
White Female	100.0	0.4	0.7	1.4	6.9	8.2	10.0	12.1	7.0	8.7	15.7	28.9	
Total Black	100.0	2.6	1.4	3.0	12.6	13.3	11.4	16.1	14.0	8.2	7.5	9.8	
Black Male	100.0	2.1	1.4	2.7	11.6	16.8	12.3	17.8	16.1	6.8	7.5	4.8	
Black Female	100.0	3.7	1.5	3.7	14.7	5.9	9.6	12.5	9.6	11.0	7.4	20.6	
Total Other	100.0	1.4		1.4	14.1	9.9	14.1	12.7	11.3	5.6	14.1	15.5	
Other Male	100.0				17.3	11.5	15.4	17.3	11.5	5.8	9.6	11.5	
Other Female	100.0	5.3		5.3	5.3	5.3	10.5		10.5	5.3	26.3	26.3	
PERCENTS RACE/SEX DEATHS OF TOTAL AGE SPECIFIC DEATHS													
Total	100.0	100.0	100.0	100.0	100.0	100.0	100.0	100.0	100.0	100.0	100.0	100.0	
Total Male	63.1	55.0	63.6	58.1	73.2	75.1	68.9	70.3	74.3	60.7	55.9	36.7	
Total Female	36.9	45.0	36.4	41.9	26.8	24.9	31.1	29.7	25.7	39.3	44.1	63.3	
Total White	81.7	40.0	72.7	67.4	78.5	79.8	81.7	80.7	76.7	83.0	87.6	88.0	
White Male	50.4	25.0	45.5	39.5	58.7	57.7	55.3	55.2	56.2	50.7	47.9	32.2	
White Female	31.3	15.0	27.3	27.9	19.8	22.1	26.4	25.5	20.5	32.3	39.6	55.8	
Total Black	15.7	55.0	27.3	30.2	18.1	18.0	15.2	17.1	20.5	15.3	9.5	9.5	
Black Male	10.7	30.0	18.2	18.6	11.4	15.5	11.2	12.9	16.1	8.7	6.5	3.2	
Black Female	5.0	25.0	9.1	11.6	6.7	2.5	4.0	4.2	4.5	6.6	3.0	6.3	
Total Other	2.6	5.0		2.3	3.4	2.2	3.1	2.2	2.7	1.7	3.0	2.5	
Other Male	1.9				3.0	1.9	2.5	2.2	2.1	1.3	1.5	1.4	
Other Female	0.7	5.0		2.3	0.3	0.3	0.6		0.7	0.4	1.5	1.1	
UNADJUSTED RATES AND AGE SPECIFIC RATES PER 100,000 POPULATION													
Total	33.7	19.7	5.4	4.2	26.4	28.3	29.4	33.4	29.3	39.9	109.1	344.4	NA
Total Male	43.2	21.2	6.7	4.8	37.6	42.3	41.0	48.0	45.4	51.8	145.6	397.5	NA
Total Female	24.4	18.1	4.0	3.6	14.6	14.2	18.1	19.4	14.5	29.5	82.8	319.6	NA
Total White	37.9	11.9	5.8	4.1	30.0	32.0	33.8	36.6	29.2	41.6	117.7	361.0	NA
White Male	47.2	14.6	7.1	4.7	43.3	45.3	45.5	50.4	44.0	53.4	151.1	408.8	NA
White Female	28.8	9.1	4.4	3.5	15.7	18.1	22.0	23.0	15.3	30.9	92.9	338.1	NA
Total Black	25.7	42.3	6.1	5.3	19.8	24.6	22.7	28.3	33.7	39.2	67.9	235.7	NA
Black Male	36.7	45.1	8.1	6.5	24.7	43.6	35.1	45.4	57.3	52.0	123.3	276.6	NA
Black Female	15.7	39.5	4.1	4.2	14.7	6.7	11.5	13.1	13.5	29.6	34.1	219.5	NA
Total Other	12.7	12.1		1.3	13.4	7.2	10.1	12.0	15.6	14.8	90.3	400.7	NA
Other Male	19.4				23.5	13.0	16.9	25.8	26.6	24.2	106.6	623.7	NA
Other Female	6.5	24.5		2.6	2.8	1.9	3.9		6.9	6.8	78.3	280.4	NA
AGE ADJUSTED RATES PER 100,000 POPULATION													
Total	33.4	0.3	0.3	0.6	3.7	3.8	4.8	4.5	2.6	2.6	4.9	5.3	NA
Total Male	45.5	0.3	0.4	0.7	5.2	5.7	6.7	6.5	4.0	3.4	6.5	6.2	NA
Total Female	22.4	0.3	0.2	0.5	2.0	1.9	2.9	2.6	1.3	1.9	3.7	5.0	NA
Total White	36.2	0.2	0.3	0.6	4.2	4.3	5.5	4.9	2.6	2.7	5.3	5.6	NA
White Male	48.1	0.2	0.4	0.7	6.0	6.1	7.4	6.8	3.8	3.5	6.8	6.3	NA
White Female	25.0	0.1	0.2	0.5	2.2	2.5	3.6	3.1	1.3	2.0	4.2	5.2	NA
Total Black	27.5	0.6	0.3	0.8	2.7	3.3	3.7	3.8	2.9	2.6	3.0	3.7	NA
Black Male	41.4	0.6	0.4	0.9	3.4	5.9	5.7	6.1	5.0	3.4	5.5	4.3	NA
Black Female	16.0	0.5	0.2	0.6	2.0	0.9	1.9	1.8	1.2	2.0	1.5	3.4	NA
Total Other	19.0	0.2		0.2	1.9	1.0	1.6	1.6	1.4	1.0	4.0	6.2	NA
Other Male	29.6				3.3	1.8	2.7	3.5	2.3	1.6	4.8	9.7	NA
Other Female	10.9	0.3		0.4	0.4	0.3	0.6		0.6	0.4	3.5	4.3	NA

NOTE: The unadjusted and age-adjusted rates are in the total deaths column. The age specific rates are in the columns to the right. These are multiplied by the Year 2000 U.S. Population relatives to produce the factors in the lower section that sum to the age-adjusted rates.

TABLE 35
RESIDENT DEATHS FROM DIABETES MELLITUS BY AGE, RACE, AND SEX
WITH RATES PER 100,000 POPULATION
VIRGINIA, 2011

RACE AND SEX	TOTAL DEATHS	AGE GROUPS < 1	1-4	5-14	15-24	25-34	35-44	45-54	55-64	65-74	75-84	85 UP	UNK
NUMBER OF DEATHS													
Total	1,628				6	21	47	165	322	332	401	334	
Total Male	864				4	14	25	107	187	195	200	132	
Total Female	764				2	7	22	58	135	137	201	202	
Total White	1,129				5	13	31	106	210	222	287	255	
White Male	629				3	10	14	73	127	140	153	109	
White Female	500				2	3	17	33	83	82	134	146	
Total Black	468				1	8	16	58	106	103	105	71	
Black Male	220				1	4	11	34	57	49	42	22	
Black Female	248					4	5	24	49	54	63	49	
Total Other	31							1	6	7	9	8	
Other Male	15								3	6	5	1	
Other Female	16							1	3	1	4	7	
PERCENTS AGE SPECIFIC DEATHS OF TOTAL RACE/SEX DEATHS													
Total	100.0				0.4	1.3	2.9	10.1	19.8	20.4	24.6	20.5	
Total Male	100.0				0.5	1.6	2.9	12.4	21.6	22.6	23.1	15.3	
Total Female	100.0				0.3	0.9	2.9	7.6	17.7	17.9	26.3	26.4	
Total White	100.0				0.4	1.2	2.7	9.4	18.6	19.7	25.4	22.6	
White Male	100.0				0.5	1.6	2.2	11.6	20.2	22.3	24.3	17.3	
White Female	100.0				0.4	0.6	3.4	6.6	16.6	16.4	26.8	29.2	
Total Black	100.0				0.2	1.7	3.4	12.4	22.6	22.0	22.4	15.2	
Black Male	100.0				0.5	1.8	5.0	15.5	25.9	22.3	19.1	10.0	
Black Female	100.0					1.6	2.0	9.7	19.8	21.8	25.4	19.8	
Total Other	100.0							3.2	19.4	22.6	29.0	25.8	
Other Male	100.0								20.0	40.0	33.3	6.7	
Other Female	100.0							6.3	18.8	6.3	25.0	43.8	
PERCENTS RACE/SEX DEATHS OF TOTAL AGE SPECIFIC DEATHS													
Total	100.0				100.0	100.0	100.0	100.0	100.0	100.0	100.0	100.0	
Total Male	53.1				66.7	66.7	53.2	64.8	58.1	58.7	49.9	39.5	
Total Female	46.9				33.3	33.3	46.8	35.2	41.9	41.3	50.1	60.5	
Total White	69.3				83.3	61.9	66.0	64.2	65.2	66.9	71.6	76.3	
White Male	38.6				50.0	47.6	29.8	44.2	39.4	42.2	38.2	32.6	
White Female	30.7				33.3	14.3	36.2	20.0	25.8	24.7	33.4	43.7	
Total Black	28.7				16.7	38.1	34.0	35.2	32.9	31.0	26.2	21.3	
Black Male	13.5				16.7	19.0	23.4	20.6	17.7	14.8	10.5	6.6	
Black Female	15.2					19.0	10.6	14.5	15.2	16.3	15.7	14.7	
Total Other	1.9							0.6	1.9	2.1	2.2	2.4	
Other Male	0.9								0.9	1.8	1.2	0.3	
Other Female	1.0							0.6	0.9	0.3	1.0	2.1	
UNADJUSTED RATES AND AGE SPECIFIC RATES PER 100,000 POPULATION													
Total	20.1				0.5	1.9	4.3	13.6	32.4	57.9	129.5	260.8	NA
Total Male	21.7				0.7	2.5	4.6	18.1	39.2	72.7	154.1	323.9	NA
Total Female	18.5				0.4	1.3	4.0	9.4	26.1	44.9	111.7	231.4	NA
Total White	19.2				0.6	1.6	4.0	11.9	27.4	48.6	114.1	237.2	NA
White Male	21.6				0.7	2.5	3.6	16.5	34.0	64.4	142.7	313.8	NA
White Female	16.9				0.5	0.8	4.4	7.4	21.1	34.2	92.9	200.7	NA
Total Black	28.1				0.4	3.4	7.4	23.8	59.6	115.5	222.7	398.5	NA
Black Male	27.6				0.7	3.6	10.7	29.7	69.5	127.4	235.3	434.7	NA
Black Female	28.6					3.3	4.4	18.6	51.1	106.4	215.0	384.2	NA
Total Other	5.6							1.3	11.7	25.9	81.3	291.4	NA
Other Male	5.6								13.3	48.4	106.6	104.0	NA
Other Female	5.5							2.5	10.4	6.8	62.7	392.6	NA
AGE ADJUSTED RATES PER 100,000 POPULATION													
Total	19.4				0.1	0.3	0.7	1.8	2.8	3.8	5.8	4.0	NA
Total Male	23.8				0.1	0.3	0.8	2.4	3.4	4.8	6.9	5.0	NA
Total Female	16.0				0.1	0.2	0.6	1.3	2.3	3.0	5.0	3.6	NA
Total White	17.0				0.1	0.2	0.6	1.6	2.4	3.2	5.1	3.7	NA
White Male	21.7				0.1	0.3	0.6	2.2	3.0	4.3	6.4	4.9	NA
White Female	13.3				0.1	0.1	0.7	1.0	1.8	2.3	4.2	3.1	NA
Total Black	33.9				0.1	0.5	1.2	3.2	5.2	7.6	10.0	6.2	NA
Black Male	38.1				0.1	0.5	1.7	4.0	6.1	8.4	10.6	6.7	NA
Black Female	30.8					0.5	0.7	2.5	4.5	7.0	9.6	6.0	NA
Total Other	11.1							0.2	1.0	1.7	3.6	4.5	NA
Other Male	10.8								1.2	3.2	4.8	1.6	NA
Other Female	10.6							0.3	0.9	0.4	2.8	6.1	NA

NOTE: The unadjusted and age-adjusted rates are in the total deaths column. The age specific rates are in the columns to the right. These are multiplied by the Year 2000 U.S. Population relatives to produce the factors in the lower section that sum to the age-adjusted rates.

TABLE 36
RESIDENT DEATHS FROM INFLUENZA AND PNEUMONIA BY AGE, RACE, AND SEX
WITH RATES PER 100,000 POPULATION
VIRGINIA, 2011

RACE AND SEX	TOTAL DEATHS	AGE GROUPS < 1	1-4	5-14	15-24	25-34	35-44	45-54	55-64	65-74	75-84	85 UP	UNK
NUMBER OF DEATHS													
Total	1,404	5	4	4	4	17	21	56	97	192	343	661	
Total Male	613	3	3		2	9	12	32	47	108	165	232	
Total Female	791	2	1	4	2	8	9	24	50	84	178	429	
Total White	1,186	3	4	3	4	6	15	42	71	164	290	584	
White Male	518	3	3		2	6	9	24	37	92	131	211	
White Female	668		1	3	2		6	18	34	72	159	373	
Total Black	197	2		1		9	5	14	26	27	46	67	
Black Male	86					3	3	8	10	15	30	17	
Black Female	111	2		1		6	2	6	16	12	16	50	
Total Other	21					2	1			1	7	10	
Other Male	9									1	4	4	
Other Female	12					2	1				3	6	
PERCENTS AGE SPECIFIC DEATHS OF TOTAL RACE/SEX DEATHS													
Total	100.0	0.4	0.3	0.3	0.3	1.2	1.5	4.0	6.9	13.7	24.4	47.1	
Total Male	100.0	0.5	0.5		0.3	1.5	2.0	5.2	7.7	17.6	26.9	37.8	
Total Female	100.0	0.3	0.1	0.5	0.3	1.0	1.1	3.0	6.3	10.6	22.5	54.2	
Total White	100.0	0.3	0.3	0.3	0.3	0.5	1.3	3.5	6.0	13.8	24.5	49.2	
White Male	100.0	0.6	0.6		0.4	1.2	1.7	4.6	7.1	17.8	25.3	40.7	
White Female	100.0		0.1	0.4	0.3		0.9	2.7	5.1	10.8	23.8	55.8	
Total Black	100.0	1.0		0.5		4.6	2.5	7.1	13.2	13.7	23.4	34.0	
Black Male	100.0					3.5	3.5	9.3	11.6	17.4	34.9	19.8	
Black Female	100.0	1.8		0.9		5.4	1.8	5.4	14.4	10.8	14.4	45.0	
Total Other	100.0					9.5	4.8			4.8	33.3	47.6	
Other Male	100.0									11.1	44.4	44.4	
Other Female	100.0					16.7	8.3				25.0	50.0	
PERCENTS RACE/SEX DEATHS OF TOTAL AGE SPECIFIC DEATHS													
Total	100.0	100.0	100.0	100.0	100.0	100.0	100.0	100.0	100.0	100.0	100.0	100.0	
Total Male	43.7	60.0	75.0		50.0	52.9	57.1	57.1	48.5	56.3	48.1	35.1	
Total Female	56.3	40.0	25.0	100.0	50.0	47.1	42.9	42.9	51.5	43.8	51.9	64.9	
Total White	84.5	60.0	100.0	75.0	100.0	35.3	71.4	75.0	73.2	85.4	84.5	88.4	
White Male	36.9	60.0	75.0		50.0	35.3	42.9	42.9	38.1	47.9	38.2	31.9	
White Female	47.6		25.0	75.0	50.0		28.6	32.1	35.1	37.5	46.4	56.4	
Total Black	14.0	40.0		25.0		52.9	23.8	25.0	26.8	14.1	13.4	10.1	
Black Male	6.1					17.6	14.3	14.3	10.3	7.8	8.7	2.6	
Black Female	7.9	40.0		25.0		35.3	9.5	10.7	16.5	6.3	4.7	7.6	
Total Other	1.5					11.8	4.8			0.5	2.0	1.5	
Other Male	0.6									0.5	1.2	0.6	
Other Female	0.9					11.8	4.8				0.9	0.9	
UNADJUSTED RATES AND AGE SPECIFIC RATES PER 100,000 POPULATION													
Total	17.3	4.9	1.0	0.4	0.4	1.5	1.9	4.6	9.7	33.5	110.7	516.2	NA
Total Male	15.4	5.8	1.4		0.3	1.6	2.2	5.4	9.8	40.3	127.1	569.2	NA
Total Female	19.2	4.0	0.5	0.8	0.4	1.4	1.6	3.9	9.7	27.5	98.9	491.5	NA
Total White	20.2	4.5	1.4	0.4	0.5	0.8	1.9	4.7	9.3	35.9	115.3	543.3	NA
White Male	17.8	8.8	2.1		0.5	1.5	2.3	5.4	9.9	42.3	122.1	607.5	NA
White Female	22.6		0.7	0.9	0.5		1.5	4.0	8.7	30.0	110.2	512.7	NA
Total Black	11.8	7.7		0.4		3.9	2.3	5.7	14.6	30.3	97.5	376.1	NA
Black Male	10.8					2.7	2.9	7.0	12.2	39.0	168.1	335.9	NA
Black Female	12.8	15.8		0.8		5.0	1.8	4.6	16.7	23.7	54.6	392.0	NA
Total Other	3.8					2.1	1.0			3.7	63.2	364.3	NA
Other Male	3.4									8.1	85.3	415.8	NA
Other Female	4.1					3.9	1.9				47.0	336.5	NA
AGE ADJUSTED RATES PER 100,000 POPULATION													
Total	17.4	0.1	0.1	0.1	0.0	0.2	0.3	0.6	0.9	2.2	5.0	8.0	NA
Total Male	19.6	0.1	0.1		0.0	0.2	0.4	0.7	0.9	2.7	5.7	8.8	NA
Total Female	16.0	0.1	0.0	0.1	0.1	0.2	0.3	0.5	0.8	1.8	4.4	7.6	NA
Total White	18.1	0.1	0.1	0.1	0.1	0.1	0.3	0.6	0.8	2.4	5.2	8.4	NA
White Male	20.2	0.1	0.1		0.1	0.2	0.4	0.7	0.9	2.8	5.5	9.4	NA
White Female	16.7		0.0	0.1	0.1		0.3	0.5	0.8	2.0	4.9	8.0	NA
Total Black	15.3	0.1		0.1		0.5	0.4	0.8	1.3	2.0	4.4	5.8	NA
Black Male	18.2					0.4	0.5	0.9	1.1	2.6	7.5	5.2	NA
Black Female	13.5	0.2		0.1		0.7	0.3	0.6	1.5	1.6	2.4	6.1	NA
Total Other	9.2					0.3	0.2			0.2	2.8	5.6	NA
Other Male	10.8									0.5	3.8	6.4	NA
Other Female	8.2					0.5	0.3				2.1	5.2	NA

NOTE: The unadjusted and age-adjusted rates are in the total deaths column. The age specific rates are in the columns to the right. These are multiplied by the Year 2000 U.S. Population relatives to produce the factors in the lower section that sum to the age-adjusted rates.

TABLE 37
RESIDENT DEATHS FROM INTENTIONAL SELF-HARM (SUICIDE) BY AGE, RACE, AND SEX
WITH RATES PER 100,000 POPULATION
VIRGINIA, 2011

RACE AND SEX	TOTAL DEATHS	AGE GROUPS < 1	1-4	5-14	15-24	25-34	35-44	45-54	55-64	65-74	75-84	85 UP	UNK
NUMBER OF DEATHS													
Total	1,052			4	136	152	162	242	164	102	67	23	
Total Male	807			2	106	121	115	181	123	76	62	21	
Total Female	245			2	30	31	47	61	41	26	5	2	
Total White	940			3	114	123	147	221	152	95	64	21	
White Male	718			1	89	97	105	164	114	70	59	19	
White Female	222			2	25	26	42	57	38	25	5	2	
Total Black	86			1	18	21	13	15	9	6	3		
Black Male	69			1	14	18	9	12	7	5	3		
Black Female	17				4	3	4	3	2	1			
Total Other	26				4	8	2	6	3	1		2	
Other Male	20				3	6	1	5	2	1		2	
Other Female	6				1	2	1	1	1				
PERCENTS AGE SPECIFIC DEATHS OF TOTAL RACE/SEX DEATHS													
Total	100.0			0.4	12.9	14.4	15.4	23.0	15.6	9.7	6.4	2.2	
Total Male	100.0			0.2	13.1	15.0	14.3	22.4	15.2	9.4	7.7	2.6	
Total Female	100.0			0.8	12.2	12.7	19.2	24.9	16.7	10.6	2.0	0.8	
Total White	100.0			0.3	12.1	13.1	15.6	23.5	16.2	10.1	6.8	2.2	
White Male	100.0			0.1	12.4	13.5	14.6	22.8	15.9	9.7	8.2	2.6	
White Female	100.0			0.9	11.3	11.7	18.9	25.7	17.1	11.3	2.3	0.9	
Total Black	100.0			1.2	20.9	24.4	15.1	17.4	10.5	7.0	3.5		
Black Male	100.0			1.4	20.3	26.1	13.0	17.4	10.1	7.2	4.3		
Black Female	100.0				23.5	17.6	23.5	17.6	11.8	5.9			
Total Other	100.0				15.4	30.8	7.7	23.1	11.5	3.8		7.7	
Other Male	100.0				15.0	30.0	5.0	25.0	10.0	5.0		10.0	
Other Female	100.0				16.7	33.3	16.7	16.7	16.7				
PERCENTS RACE/SEX DEATHS OF TOTAL AGE SPECIFIC DEATHS													
Total	100.0			100.0	100.0	100.0	100.0	100.0	100.0	100.0	100.0	100.0	
Total Male	76.7			50.0	77.9	79.6	71.0	74.8	75.0	74.5	92.5	91.3	
Total Female	23.3			50.0	22.1	20.4	29.0	25.2	25.0	25.5	7.5	8.7	
Total White	89.4			75.0	83.8	80.9	90.7	91.3	92.7	93.1	95.5	91.3	
White Male	68.3			25.0	65.4	63.8	64.8	67.8	69.5	68.6	88.1	82.6	
White Female	21.1			50.0	18.4	17.1	25.9	23.6	23.2	24.5	7.5	8.7	
Total Black	8.2			25.0	13.2	13.8	8.0	6.2	5.5	5.9	4.5		
Black Male	6.6			25.0	10.3	11.8	5.6	5.0	4.3	4.9	4.5		
Black Female	1.6				2.9	2.0	2.5	1.2	1.2	1.0			
Total Other	2.5				2.9	5.3	1.2	2.5	1.8	1.0		8.7	
Other Male	1.9				2.2	3.9	0.6	2.1	1.2	1.0		8.7	
Other Female	0.6				0.7	1.3	0.6	0.4	0.6				
UNADJUSTED RATES AND AGE SPECIFIC RATES PER 100,000 POPULATION													
Total	13.0			0.4	12.1	13.6	14.8	20.0	16.5	17.8	21.6	18.0	NA
Total Male	20.3			0.4	18.3	21.5	21.3	30.6	25.8	28.3	47.8	51.5	NA
Total Female	5.9			0.4	5.5	5.6	8.5	9.9	7.9	8.5	2.8	2.3	NA
Total White	16.0			0.4	14.6	15.6	18.9	24.8	19.8	20.8	25.4	19.5	NA
White Male	24.7			0.3	22.0	24.0	26.8	37.1	30.6	32.2	55.0	54.7	NA
White Female	7.5			0.6	6.6	6.7	10.8	12.7	9.7	10.4	3.5	2.7	NA
Total Black	5.2			0.4	6.6	9.1	6.0	6.1	5.1	6.7	6.4		NA
Black Male	8.7			0.8	10.2	16.0	8.8	10.5	8.5	13.0	16.8		NA
Black Female	2.0				2.9	2.5	3.5	2.3	2.1	2.0			NA
Total Other	4.7				5.4	8.2	2.0	8.0	5.8	3.7		72.9	NA
Other Male	7.5				7.8	13.0	2.1	14.3	8.9	8.1		207.9	NA
Other Female	2.1				2.8	3.9	1.9	2.5	3.5				NA
AGE ADJUSTED RATES PER 100,000 POPULATION													
Total	12.5			0.1	1.7	1.8	2.4	2.7	1.4	1.2	1.0	0.3	NA
Total Male	20.1			0.1	2.5	2.9	3.5	4.1	2.2	1.9	2.1	0.8	NA
Total Female	5.7			0.1	0.8	0.8	1.4	1.3	0.7	0.6	0.1	0.0	NA
Total White	15.2			0.1	2.0	2.1	3.1	3.3	1.7	1.4	1.1	0.3	NA
White Male	23.8			0.0	3.1	3.3	4.4	5.0	2.7	2.1	2.5	0.8	NA
White Female	7.1			0.1	0.9	0.9	1.8	1.7	0.8	0.7	0.2	0.0	NA
Total Black	5.2			0.1	0.9	1.2	1.0	0.8	0.4	0.4	0.3		NA
Black Male	8.9			0.1	1.4	2.2	1.4	1.4	0.7	0.9	0.8		NA
Black Female	1.9				0.4	0.3	0.6	0.3	0.2	0.1			NA
Total Other	5.1				0.7	1.1	0.3	1.1	0.5	0.2		1.1	NA
Other Male	9.7				1.1	1.8	0.3	1.9	0.8	0.5		3.2	NA
Other Female	1.9				0.4	0.5	0.3	0.3	0.3				NA

NOTE: The unadjusted and age-adjusted rates are in the total deaths column. The age specific rates are in the columns to the right. These are multiplied by the Year 2000 U.S. Population relatives to produce the factors in the lower section that sum to the age-adjusted rates.

TABLE 38
RESIDENT DEATHS FROM INTENTIONAL HARM BY ASSAULT (HOMICIDE) BY AGE, RACE, AND SEX
WITH RATES PER 100,000 POPULATION
VIRGINIA, 2011

RACE AND SEX	TOTAL DEATHS	AGE GROUPS < 1	1-4	5-14	15-24	25-34	35-44	45-54	55-64	65-74	75-84	85 UP	UNK
NUMBER OF DEATHS													
Total	323	10	7	6	83	77	52	37	29	7	11	4	
Total Male	235	5	3	5	71	59	37	25	19	2	7	2	
Total Female	88	5	4	1	12	18	15	12	10	5	4	2	
Total White	126	8	5	3	9	20	27	19	18	7	8	2	
White Male	73	3	2	2	6	11	17	13	11	2	5	1	
White Female	53	5	3	1	3	9	10	6	7	5	3	1	
Total Black	187	2	2	3	72	54	23	16	11		2	2	
Black Male	156	2	1	3	64	46	18	12	8		1	1	
Black Female	31		1		8	8	5	4	3		1	1	
Total Other	10				2	3	2	2			1		
Other Male	6				1	2	2				1		
Other Female	4				1	1		2					
PERCENTS AGE SPECIFIC DEATHS OF TOTAL RACE/SEX DEATHS													
Total	100.0	3.1	2.2	1.9	25.7	23.8	16.1	11.5	9.0	2.2	3.4	1.2	
Total Male	100.0	2.1	1.3	2.1	30.2	25.1	15.7	10.6	8.1	0.9	3.0	0.9	
Total Female	100.0	5.7	4.5	1.1	13.6	20.5	17.0	13.6	11.4	5.7	4.5	2.3	
Total White	100.0	6.3	4.0	2.4	7.1	15.9	21.4	15.1	14.3	5.6	6.3	1.6	
White Male	100.0	4.1	2.7	2.7	8.2	15.1	23.3	17.8	15.1	2.7	6.8	1.4	
White Female	100.0	9.4	5.7	1.9	5.7	17.0	18.9	11.3	13.2	9.4	5.7	1.9	
Total Black	100.0	1.1	1.1	1.6	38.5	28.9	12.3	8.6	5.9		1.1	1.1	
Black Male	100.0	1.3	0.6	1.9	41.0	29.5	11.5	7.7	5.1		0.6	0.6	
Black Female	100.0		3.2		25.8	25.8	16.1	12.9	9.7		3.2	3.2	
Total Other	100.0				20.0	30.0	20.0	20.0			10.0		
Other Male	100.0				16.7	33.3	33.3				16.7		
Other Female	100.0				25.0	25.0		50.0					
PERCENTS RACE/SEX DEATHS OF TOTAL AGE SPECIFIC DEATHS													
Total	100.0	100.0	100.0	100.0	100.0	100.0	100.0	100.0	100.0	100.0	100.0	100.0	
Total Male	72.8	50.0	42.9	83.3	85.5	76.6	71.2	67.6	65.5	28.6	63.6	50.0	
Total Female	27.2	50.0	57.1	16.7	14.5	23.4	28.8	32.4	34.5	71.4	36.4	50.0	
Total White	39.0	80.0	71.4	50.0	10.8	26.0	51.9	51.4	62.1	100.0	72.7	50.0	
White Male	22.6	30.0	28.6	33.3	7.2	14.3	32.7	35.1	37.9	28.6	45.5	25.0	
White Female	16.4	50.0	42.9	16.7	3.6	11.7	19.2	16.2	24.1	71.4	27.3	25.0	
Total Black	57.9	20.0	28.6	50.0	86.7	70.1	44.2	43.2	37.9		18.2	50.0	
Black Male	48.3	20.0	14.3	50.0	77.1	59.7	34.6	32.4	27.6		9.1	25.0	
Black Female	9.6		14.3		9.6	10.4	9.6	10.8	10.3		9.1	25.0	
Total Other	3.1				2.4	3.9	3.8	5.4			9.1		
Other Male	1.9				1.2	2.6	3.8				9.1		
Other Female	1.2				1.2	1.3		5.4					
UNADJUSTED RATES AND AGE SPECIFIC RATES PER 100,000 POPULATION													
Total	4.0	9.9	1.7	0.6	7.4	6.9	4.8	3.1	2.9	1.2	3.6	3.1	NA
Total Male	5.9	9.7	1.4	1.0	12.3	10.5	6.8	4.2	4.0	0.7	5.4	4.9	NA
Total Female	2.1	10.1	2.0	0.2	2.2	3.2	2.7	1.9	1.9	1.6	2.2	2.3	NA
Total White	2.1	11.9	1.8	0.4	1.2	2.5	3.5	2.1	2.3	1.5	3.2	1.9	NA
White Male	2.5	8.8	1.4	0.6	1.5	2.7	4.3	2.9	2.9	0.9	4.7	2.9	NA
White Female	1.8	15.2	2.2	0.3	0.8	2.3	2.6	1.3	1.8	2.1	2.1	1.4	NA
Total Black	11.2	7.7	2.0	1.2	26.3	23.3	10.7	6.6	6.2		4.2	11.2	NA
Black Male	19.6	15.0	2.0	2.4	46.6	41.0	17.6	10.5	9.8		5.6	19.8	NA
Black Female	3.6		2.1		5.9	6.7	4.4	3.1	3.1		3.4	7.8	NA
Total Other	1.8				2.7	3.1	2.0	2.7			9.0		NA
Other Male	2.2				2.6	4.3	4.2				21.3		NA
Other Female	1.4				2.8	1.9		5.0					NA
AGE ADJUSTED RATES PER 100,000 POPULATION													
Total	4.0	0.1	0.1	0.1	1.0	0.9	0.8	0.4	0.3	0.1	0.2	0.0	NA
Total Male	5.9	0.1	0.1	0.1	1.7	1.4	1.1	0.6	0.3	0.0	0.2	0.1	NA
Total Female	2.1	0.1	0.1	0.0	0.3	0.4	0.4	0.3	0.2	0.1	0.1	0.0	NA
Total White	2.2	0.2	0.1	0.1	0.2	0.3	0.6	0.3	0.2	0.1	0.1	0.0	NA
White Male	2.5	0.1	0.1	0.1	0.2	0.4	0.7	0.4	0.3	0.1	0.2	0.0	NA
White Female	1.8	0.2	0.1	0.0	0.1	0.3	0.4	0.2	0.2	0.1	0.1	0.0	NA
Total Black	10.7	0.1	0.1	0.2	3.7	3.2	1.7	0.9	0.5		0.2	0.2	NA
Black Male	18.4	0.2	0.1	0.4	6.5	5.6	2.9	1.4	0.9		0.3	0.3	NA
Black Female	3.5		0.1		0.8	0.9	0.7	0.4	0.3		0.2	0.1	NA
Total Other	1.9				0.4	0.4	0.3	0.4			0.4		NA
Other Male	2.6				0.4	0.6	0.7				1.0		NA
Other Female	1.3				0.4	0.3		0.7					NA

NOTE: The unadjusted and age-adjusted rates are in the total deaths column. The age specific rates are in the columns to the right. These are multiplied by the Year 2000 U.S. Population relatives to produce the factors in the lower section that sum to the age-adjusted rates.

TABLE 39
RESIDENT DEATHS FROM HUMAN IMMUNODEFICIENCY VIRUS (HIV) DISEASE BY AGE, RACE, AND SEX
WITH RATES PER 100,000 POPULATION
VIRGINIA, 2011

RACE AND SEX	TOTAL DEATHS	AGE GROUPS < 1	1-4	5-14	15-24	25-34	35-44	45-54	55-64	65-74	75-84	85 UP	UNK
NUMBER OF DEATHS													
Total	135				3	14	27	52	27	10	2		
Total Male	104				3	12	18	41	20	8	2		
Total Female	31					2	9	11	7	2			
Total White	30					3	6	13	6	2			
White Male	29					3	6	13	5	2			
White Female	1								1				
Total Black	105				3	11	21	39	21	8	2		
Black Male	75				3	9	12	28	15	6	2		
Black Female	30					2	9	11	6	2			
Total Other													
Other Male													
Other Female													
PERCENTS AGE SPECIFIC DEATHS OF TOTAL RACE/SEX DEATHS													
Total	100.0				2.2	10.4	20.0	38.5	20.0	7.4	1.5		
Total Male	100.0				2.9	11.5	17.3	39.4	19.2	7.7	1.9		
Total Female	100.0					6.5	29.0	35.5	22.6	6.5			
Total White	100.0					10.0	20.0	43.3	20.0	6.7			
White Male	100.0					10.3	20.7	44.8	17.2	6.9			
White Female	100.0								100.0				
Total Black	100.0				2.9	10.5	20.0	37.1	20.0	7.6	1.9		
Black Male	100.0				4.0	12.0	16.0	37.3	20.0	8.0	2.7		
Black Female	100.0					6.7	30.0	36.7	20.0	6.7			
Total Other													
Other Male													
Other Female													
PERCENTS RACE/SEX DEATHS OF TOTAL AGE SPECIFIC DEATHS													
Total	100.0				100.0	100.0	100.0	100.0	100.0	100.0	100.0		
Total Male	77.0				100.0	85.7	66.7	78.8	74.1	80.0	100.0		
Total Female	23.0					14.3	33.3	21.2	25.9	20.0			
Total White	22.2					21.4	22.2	25.0	22.2	20.0			
White Male	21.5					21.4	22.2	25.0	18.5	20.0			
White Female	0.7								3.7				
Total Black	77.8				100.0	78.6	77.8	75.0	77.8	80.0	100.0		
Black Male	55.6				100.0	64.3	44.4	53.8	55.6	60.0	100.0		
Black Female	22.2					14.3	33.3	21.2	22.2	20.0			
Total Other													
Other Male													
Other Female													
UNADJUSTED RATES AND AGE SPECIFIC RATES PER 100,000 POPULATION													
Total	1.7				0.3	1.3	2.5	4.3	2.7	1.7	0.6		NA
Total Male	2.6				0.5	2.1	3.3	6.9	4.2	3.0	1.5		NA
Total Female	0.8					0.4	1.6	1.8	1.4	0.7			NA
Total White	0.5					0.4	0.8	1.5	0.8	0.4			NA
White Male	1.0					0.7	1.5	2.9	1.3	0.9			NA
White Female	0.0								0.3				NA
Total Black	6.3				1.1	4.7	9.7	16.0	11.8	9.0	4.2		NA
Black Male	9.4				2.2	8.0	11.7	24.4	18.3	15.6	11.2		NA
Black Female	3.5					1.7	7.9	8.5	6.3	3.9			NA
Total Other													NA
Other Male													NA
Other Female													NA
AGE ADJUSTED RATES PER 100,000 POPULATION													
Total	1.6				0.0	0.2	0.4	0.6	0.2	0.1	0.0		NA
Total Male	2.5				0.1	0.3	0.5	0.9	0.4	0.2	0.1		NA
Total Female	0.7					0.0	0.3	0.2	0.1	0.0			NA
Total White	0.5					0.1	0.1	0.2	0.1	0.0			NA
White Male	0.9					0.1	0.2	0.4	0.1	0.1			NA
White Female	0.0								0.0				NA
Total Black	6.3				0.2	0.6	1.6	2.2	1.0	0.6	0.2		NA
Black Male	9.7				0.3	1.1	1.9	3.3	1.6	1.0	0.5		NA
Black Female	3.5					0.2	1.3	1.1	0.5	0.3			NA
Total Other													NA
Other Male													NA
Other Female													NA

NOTE: The unadjusted and age-adjusted rates are in the total deaths column. The age specific rates are in the columns to the right. These are multiplied by the Year 2000 U.S. Population relatives to produce the factors in the lower section that sum to the age-adjusted rates.

CHART 4
FOUR EXTERNAL CAUSES OF RESIDENT DEATHS
WITH RATES PER 100,000 POPULATION
VIRGINIA, 1997-2011

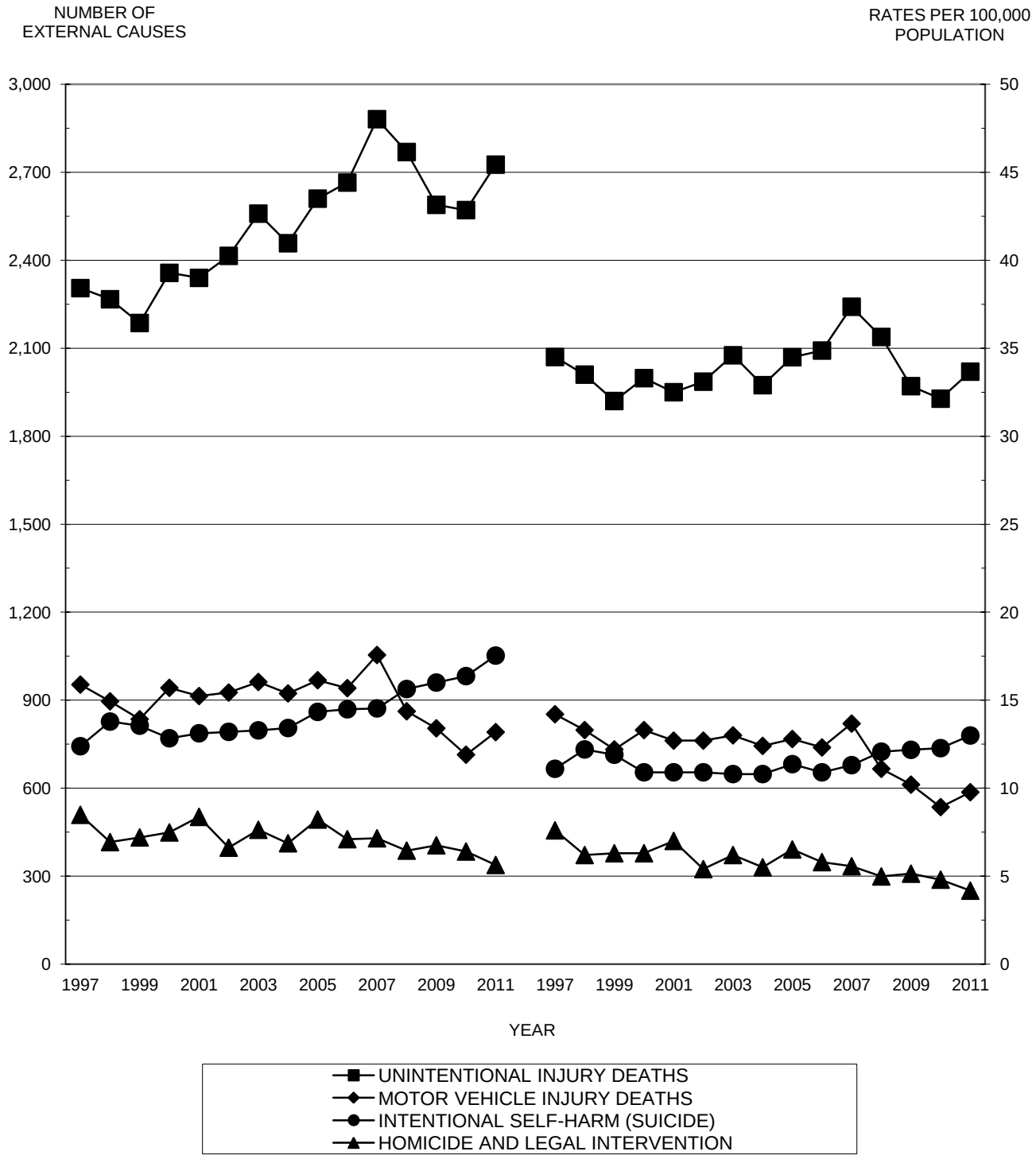

Source: Virginia Division of Health Statistics

TABLE 40
RESIDENT ALCOHOL INDUCED DEATHS BY RACE AND SEX
BY UNDERLYING CAUSES OF DEATH
VIRGINIA, 2011

ALCOHOL INDUCED DEATHS BY THE NATIONAL CENTER FOR HEALTH STATISTICS CLASSIFICATION WITH ICD TENTH REVISION CODES	TOTAL DEATHS	WHITE RACE MALE	WHITE RACE FEMALE	BLACK RACE MALE	BLACK RACE FEMALE	ALL OTHER RACES MALE	ALL OTHER RACES FEMALE
TOTAL ALCOHOL INDUCED DEATHS	473	285	101	55	29	2	1
Alcohol Acute Intoxication (F100)							
Alcohol Harmful Use ..... (F101)	33	19	2	10	2		
Alcohol Dependence Syndrome (F102)	109	66	26	11	6		
Alcohol Other Behavioral Disorders (F103-F109)	23	13	5	4	1		
Alcoholic Degeneration of Nervous System (G312)							
Alcoholic Polyneuropathy (G621)							
Alcoholic Cardiomyopathy (I426)	8	5		2	1		
Alcoholic Gastritis (K292)							
Alcoholic Liver Disease (K70)	269	160	62	26	18	2	1
Excessive Blood Level of Alcohol (R780)							
Accidental Poisoning by Alcohol (X45)	28	19	6	2	1		
Intentional Self-Poisoning by Alcohol (X65)	2	2					
Undetermined Intent Poisoning by Alcohol (Y15)	1	1					

NOTE: The Table Excludes Deaths Due To Accidents, Homicides, And Other Causes Indirectly Related To Alcohol.

TABLE 41
RESIDENT DRUG INDUCED DEATHS BY RACE AND SEX
BY UNDERLYING CAUSES OF DEATH
VIRGINIA, 2011

DRUG INDUCED DEATHS BY THE NATIONAL CENTER FOR HEALTH STATISTICS CLASSIFICATION WITH ICD TENTH REVISION CODES	TOTAL DEATHS	WHITE RACE MALE	WHITE RACE FEMALE	BLACK RACE MALE	BLACK RACE FEMALE	ALL OTHER RACES MALE	ALL OTHER RACES FEMALE
TOTAL DRUG INDUCED DEATHS	794	408	292	59	24	7	4
Drug Acute Intoxicaton . (F110...F160,F180,F190)							
Drug Harmful Use ..... (F111...F161,F181,F191)	13	6	4	3			
Drug Dependence Syndrome (F112...F162,F182,F192)	1	1					
Drug Other Behavioral Disorders (F113-F115,F117-F119...F163-F165, F167-F169,F183-F185,F187-F189,F193-F195,F197-F199)	4	2	2				
Mental and Behavioral Disorders Due to Use of Tobacco (F170,F173-F175,F177-F179)							
Accidental Poisoning By Drugs, Medicaments, and Biologicals (X40-X44)	602	331	196	49	16	6	4
Suicide From Poisoning by Drugs, Medicaments, and Biologicals (X60-X64)	148	61	77	4	5	1	
Assault From Poisoning by Drugs, Medicaments, and Biologicals (X85)	1		1				
Undetermined Intent Poisoning by Drugs, Medicaments, and Biologicals (Y10-Y14)	25	7	12	3	3		

TABLE 42
RESIDENT MATERNAL DEATHS BY AGE OF MOTHER
BY UNDERLYING CAUSES OF DEATH
VIRGINIA, 2011

PREGNANCY, CHILDBIRTH, AND THE PUERPERIUM WITH ICD TENTH REVISION CODES	TOTAL DEATHS	AGES 15-19	AGES 20-24	AGES 25-29	AGES 30-34	AGES 35-39	AGES 40 UP
TOTAL MATERNAL DEATHS (O00-O99)	15	1	4	3	2	3	2
Pregnancy With Abortive Outcome (O00-O08)	2	1				1	
Ectopic Pregnancy (O00)	1	1					
Spontaneous Abortion (O03)	1					1	
Medical Abortion (O04)							
Other Abortion (O05)							
Other and Unspecified Abortive Outcome (O01-O02,O06-O08)							
Other Direct Obstetric Deaths (O10-O92)	7		1	2		2	2
Eclampsia and Pre-Eclampsia (O11,O13-O16)	2		1	1			
Hemorrhage and Placenta Previa (O20,O44-O46,O67,O72)							
Complications Related to the Puerperium (O85-O92)	2			1		1	
Obstetric Embolism (O88)	1					1	
Other Puerperium Related Complications (O85-O87,O89-O92)	1			1			
All Other Direct Obstetric Causes (Residual of O10-O75)	3					1	2
Obstetric Death of Unspecified Cause (O95)	1				1		
Other Deaths Related to Pregnancy and Childbirth (O96-O97)	1		1				
Indirect Obstetric Deaths (O98-O99)	4		2	1	1		

TABLE 43
RESIDENT TOTAL UNINTENTIONAL INJURY DEATHS BY RACE AND SEX
BY NATIONAL SAFETY COUNCIL EXTERNAL CAUSE OF DEATH GROUPS
VIRGINIA, 2011

TYPE OF ACCIDENTAL OR UNINTENTIONAL INJURY WITH ICD TENTH REVISION CODES	TOTAL DEATHS	WHITE RACE MALE	WHITE RACE FEMALE	BLACK RACE MALE	BLACK RACE FEMALE	ALL OTHER RACES MALE	ALL OTHER RACES FEMALE
TOTAL UNINTENTIONAL INJURY DEATHS (V01-X59,Y85-Y86)	2,726	1,375	852	292	136	52	19
General Use Motor Vehicle (Selected Codes V02-V89)	772	419	169	114	45	21	4
Nonroad Use Motor Vehicle (V83-V86)	19	14	4	1			
Other Road Vehicle (Selected Codes V01-V89)	5	3		1		1	
Railroad Accidents (V05,V15,V806,V812-V819)	8	6		2			
Water Transport (V90-V94)	16	13	1	1		1	
Air and Space Transport (V95-V97)	7	4	3				
Other Transport Accidents (Residual of V09-V99,Y85)	19	13	2	2		2	
Falls (W00-W19)	511	238	215	28	15	9	6
Large Machinery (W30-W31)	14	10	1	3			
Discharge of Firearms (W32-W34)	12	8	1	2		1	
Other Inanimate Mechanical Forces (W20-W29,W35-W49)	43	29	5	8	1		
Exposure to Animals and Other Animate Forces (W50-W64)	2		1	1			
Drowning and Submersion (W65-W74)	75	38	17	15	3	1	1
Mechanical Suffocation (W75-W77,W81-W84)	27	14	3	6	4		
Suffocation From Inhaled or Ingested Object (W78-W80)	138	58	52	13	13	2	
Exposure to Electric Current (W85-W87)	8	6		1	1		
Exposure to Smoke, Fire, Flames (X00-X09)	56	22	18	10	4	2	
Exposure to Excessive Natural Heat or Cold (X30-X31)	32	15	8	4	4	1	
Poisoning and Exposure to Noxious Substances (X40-X49)	654	362	207	55	20	6	4
Other Non-Transport Accidents (Residual of W00-X59,Y86)	308	103	145	25	26	5	4

TABLE 44
RESIDENT DEATHS BY INTENTIONAL SELF-HARM AND SUICIDE
BY METHOD OF SELF-HARM BY RACE AND SEX
VIRGINIA, 2011

METHODS USED FOR SELF-HARM AND SUICIDE WITH ICD TENTH REVISION CODES	TOTAL DEATHS	WHITE RACE MALE	WHITE RACE FEMALE	BLACK RACE MALE	BLACK RACE FEMALE	ALL OTHER RACES MALE	ALL OTHER RACES FEMALE
TOTAL DEATHS BY SUICIDE (U03,X60-X84,Y870)	1,052	718	222	69	17	20	6
Poisoning by Drugs and Biological Substances (X60-X64)	148	61	77	4	5	1	
Poisoning by Other Solids and Liquids (X65-X66,X68-X69)	8	6	2				
Poisoning by Domestic Gases and Vapors (X67)	16	10	3	1	1	1	
Hanging, Strangulation, and Suffocation (X70)	217	134	42	21	4	12	4
Drowning and Submersion (X71)	9	4	2	2	1		
Discharge of Firearms (X72-X74)	600	473	82	36	4	4	1
Explosive Materials (X75)							
Smoke, Fire and Flames, Steam, Hot Objects (X76-X77)	1	1					
Self-Harm by Sharp and Blunt Objects (X78-X79)	11	10	1				
Self-Harm by Jumping From a High Place (X80)	22	9	9	1	1	1	1
Jumping or Lying Before Moving Object (X81)	7	4	2	1			
Self-Harm by Crashing of Motor Vehicle (X82)	5	2	1	2			
Self-Harm by Other & Unspecified Means (U03,X83-X84,Y870)	8	4	1	1	1	1	

TABLE 45
RESIDENT DEATHS BY ASSAULTS AND HOMICIDE
BY METHOD OF ASSAULT BY RACE AND SEX
VIRGINIA, 2011

METHODS USED FOR ASSAULT AND HOMICIDE WITH ICD TENTH REVISION CODES	TOTAL DEATHS	WHITE RACE MALE	WHITE RACE FEMALE	BLACK RACE MALE	BLACK RACE FEMALE	ALL OTHER RACES MALE	ALL OTHER RACES FEMALE
TOTAL DEATHS BY HOMICIDE (U01-U02,X85-Y09,Y871)	323	73	53	156	31	6	4
Poisoning by Drugs or Other Substances (X85-X90)	1		1				
Hanging, Strangulation, and Suffocation (X91)	13	2	6	2	1	1	1
Assault by Drowning and Submersion (X92)							
Assault by Discharge of Firearms (X93-X95)	227	46	30	127	18	4	2
Assault by Explosive Materials (X96)							
Smoke, Fire and Flames, Steam, Hot Objects (X97-X98)	2			1	1		
Assault by Sharp and Blunt Objects (X99,Y00)	38	11	4	15	7		1
Assault by Pushing From a High Place (Y01)							
Pushing or Placing Victim Before Moving Object (Y02)							
Assault by Crashing of Motor Vehicle (Y03)							
Assault by Bodily Force, Brawl, or Fight (Y04)	1	1					
Sexual Assault by Bodily Force (Y05)							
Neglect, Abandonment, and Other Maltreatments (Y06-Y07)	5	1	3	1			
Assault by Terrorism & Other Means (U01-U02,Y08-Y09,Y871)	36	12	9	10	4	1	

TABLE 46
RESIDENT EXTERNAL INJURY DEATHS FROM ALL ACTIVITIES BY AGE OF DECEDENT
BY NATIONAL SAFETY COUNCIL EXTERNAL CAUSE OF DEATH GROUPS
VIRGINIA, 2011

TYPE OF EXTERNAL INJURY DEATH WITH ICD TENTH REVISION CODES	TOTAL DEATHS	AGES 00-04	AGES 05-14	AGES 15-24	AGES 25-44	AGES 45-64	AGES 65-74	AGES 75 UP	Unknown
TOTAL DEATHS FROM EXTERNAL CAUSES(U01-Y89)	4,227	64	55	523	1,111	1,210	353	911	
UNINTENTIONAL INJURY DEATHS EXCLUDING SEQUELAE (V01-X59)	2,702	42	43	297	634	688	228	770	
TOTAL DEATHS FROM TRANSPORT ACCIDENTS (V01-V99)	833	6	23	189	228	239	67	81	
General Use Motor Vehicle (Selected Codes V02-V89)	772	6	21	179	207	220	63	76	
Nonroad Use Motor Vehicle (V83-V86)	19		1	2	6	5		5	
Other Road Vehicle (Selected Codes V01-V89)	5		1	1	1	1	1		
Railroad Accidents (V05,V15,V806,V812-V819)	8			2	4	2			
Water Transport (V90-V94)	16			3	4	7	2		
Air and Space Transport (V95-V97)	7				4	2	1		
Other Transport Accidents (Residual of V09-V99)	6			2	2	2			
TOTAL DEATHS FROM NON-TRANSPORT ACCIDENTS (W00-X59)	1,869	36	20	108	406	449	161	689	
Falls (W00-W19)	511	1	1	6	10	72	63	358	
Large Machinery (W30-W31)	14	1	1		1	6	3	2	
Discharge of Firearms (W32-W34)	12		2	3	1	5		1	
Other Inanimate Mechanical Forces (W20-W29,W35-W49)	43	5	1	3	8	14	8	4	
Exposure to Animals and Other Animate Forces (W50-W64)	2		1		1				
Drowning and Submersion (W65-W74)	75	9	5	11	20	21	2	7	
Mechanical Suffocation (W75-W77,W81-W84)	27	14	1	1	4	3	3	1	
Suffocation From Inhaled or Ingested Object (W78-W80)	138	3	1		8	23	19	84	
Exposure to Electric Current (W85-W87)	8			2	4	2			
Exposure to Smoke, Fire, Flames (X00-X09)	56		2	4	7	19	13	11	
Exposure to Excessive Natural Heat or Cold (X30-X31)	32	2			6	11	7	6	
Poisoning and Exposure to Noxious Substances (X40-X49)	654	1	1	76	321	229	13	13	
Other Non-Transport Accidents (Residual of W00-X59)	297		4	2	15	44	30	202	
EXTERNAL CAUSES OTHER THAN UNINTENTIONAL INJURY (X60-Y84)	1,498	22	12	223	471	514	124	132	
Intentional Self-Harm (Suicide) (U03,X60-X84)	1,051		4	135	314	406	102	90	
Assault (Homicide and Terrorism) (U01,X85-Y09)	321	17	6	82	128	66	7	15	
Events of Undetermined Intent (Y10-Y34)	54	5	2	4	18	19	3	3	
Legal Intervention and Operations of War (Y35-Y36)	15			2	9	3	1		
Complications of Medical and Surgical Care (Y40-Y84)	57				2	20	11	24	
SEQUELAE OF ALL EXTERNAL CAUSES OF DEATH (U02,Y85-Y89)	27			3	6	8	1	9	

The Sequelae of External Causes of Death Include Deaths From Late Effects or That Occurred More Than One Year After The Initial Event.

TABLE 47
RESIDENT EXTERNAL INJURY DEATHS WHILE AT HOME BY AGE OF DECEDENT
BY NATIONAL SAFETY COUNCIL EXTERNAL CAUSE OF DEATH GROUPS
VIRGINIA, 2011

TYPE OF EXTERNAL INJURY DEATH AT HOME WITH ICD TENTH REVISION CODES	TOTAL DEATHS	AGES 00-04	AGES 05-14	AGES 15-24	AGES 25-44	AGES 45-64	AGES 65-74	AGES 75 UP	Unknown
DEATHS AT HOME FROM EXTERNAL CAUSES (U01-Y84,Y86-Y89)	2,027	46	19	194	574	656	171	367	
Transport Injury Deaths at Home (Selected Codes V01-V99)	1		1						
TOTAL NON-TRANSPORT INJURY DEATHS AT HOME (W00-X59)	1,031	29	7	72	279	293	85	266	
Falls (W00-W19)	313			1	5	41	46	220	
Large Machinery (W30-W31)	7	1				2	2	2	
Discharge of Firearms (W32-W34)	7		2		1	3		1	
Other Inanimate Mechanical Forces (W20-W29,W35-W49)	23	5		2		6	7	3	
Exposure to Animals and Other Animate Forces (W50-W64)	1				1				
Drowning and Submersion (W65-W74)	18	6		1	4	3	2	2	
Mechanical Suffocation (W75-W77,W81-W84)	23	14			3	3	2	1	
Suffocation From Inhaled or Ingested Object (W78-W80)	16	2			2	7	2	3	
Exposure to Electric Current (W85-W87)	1					1			
Exposure to Smoke, Fire, Flames (X00-X09)	48		2	4	6	16	10	10	
Exposure to Excessive Natural Heat or Cold (X30-X31)	12					6	4	2	
Poisoning and Exposure to Noxious Substances (X40-X49)	526	1	1	64	254	194	6	6	
Other Non-Transport Accidents (Residual of W00-X59)	36		2		3	11	4	16	
Intentional Self-Harm (Suicide) (U03,X60-X84)	798		4	91	230	311	80	82	
Assault (Homicide and Terrorism) (U01,X85-Y09)	165	13	5	29	55	42	6	15	
Events of Undetermined Intent (Y10-Y34)	28	4	2	2	8	10		2	
Legal Intervention and Operations of War (Y35-Y36)	2				2				
Complications of Medical and Surgical Care (Y40-Y84)									
Sequelae of The Included Causes of Death (U02,Y86-Y89)	2							2	

The Group of Deaths in the Home Includes Only Limited Transport Groups and Excludes the Activity Category of Working For Income.

TABLE 48
RESIDENT EXTERNAL INJURY DEATHS WHILE WORKING FOR INCOME BY AGE OF DECEDENT
BY NATIONAL SAFETY COUNCIL EXTERNAL CAUSE OF DEATH GROUPS
VIRGINIA, 2011

TYPE OF EXTERNAL INJURY DEATH WITH ICD TENTH REVISION CODES	TOTAL DEATHS	AGES 15-24	AGES 25-34	AGES 35-44	AGES 45-54	AGES 55-64	AGES 65-74	AGES 75 UP	AGES Unknown
TOTAL DEATHS FROM EXTERNAL CAUSES(U01-Y89)	63	5	9	15	20	11	2	1	
UNINTENTIONAL INJURY DEATHS EXCLUDING SEQUELAE (V01-X59)	55	5	8	13	18	8	2	1	
General Use Motor Vehicle (Selected Codes V02-V89)	18	2	2	3	7	4			
Nonroad Use Motor Vehicle (V83-V86)	1							1	
Other Road Vehicle (Selected Codes V01-V89)									
Railroad Accidents (V05,V15,V806,V812-V819)									
Water Transport (V90-V94)									
Air and Space Transport (V95-V97)									
Other Transport Accidents (Residual of V09-V99)									
Falls (W00-W19)	7	1		1	4	1			
Large Machinery (W30-W31)	4			1	2	1			
Discharge of Firearms (W32-W34)									
Other Inanimate Mechanical Forces (W20-W29,W35-W49)	13		4	2	4	2	1		
Exposure to Animals and Other Animate Forces (W50-W64)									
Drowning and Submersion (W65-W74)									
Mechanical Suffocation (W75-W77,W81-W84)	1		1						
Suffocation From Inhaled or Ingested Object (W78-W80)									
Exposure to Electric Current (W85-W87)	5	2	1	2					
Exposure to Smoke, Fire, Flames (X00-X09)									
Exposure to Excessive Natural Heat or Cold (X30-X31)	2			2					
Poisoning and Exposure to Noxious Substances (X40-X49)	2			2					
Other Non-Transport Accidents (Residual of W00-X59)	2				1		1		
Intentional Self-Harm (Suicide) (U03,X60-X84)	6			2	1	3			
Assault (Homicide and Terrorism) (U01,X85-Y09)	1				1				
Events of Undetermined Intent (Y10-Y34)									
Legal Intervention and Operations of War (Y35-Y36)									
Complications of Medical and Surgical Care (Y40-Y84)									
Sequelae of All External Causes of Death (U02,Y85-Y89)	1		1						

TABLE 49
RESIDENT EXTERNAL INJURY DEATHS NOT-AT-HOME AND NOT-AT-WORK BY AGE OF DECEDENT
BY NATIONAL SAFETY COUNCIL EXTERNAL CAUSE OF DEATH GROUPS
VIRGINIA, 2011

TYPE OF EXTERNAL INJURY DEATH WITH ICD TENTH REVISION CODES	TOTAL DEATHS	AGES 00-04	AGES 05-14	AGES 15-24	AGES 25-44	AGES 45-64	AGES 65-74	AGES 75 UP	AGES Unknown
TOTAL DEATHS FROM EXTERNAL CAUSES(U01-Y89)	2,011	16	36	304	477	489	165	524	
UNINTENTIONAL INJURY DEATHS EXCLUDING SEQUELAE (V01-X59)	1,524	11	35	207	310	343	130	488	
General Use Motor Vehicle (Selected Codes V02-V89)	707	6	20	170	190	193	58	70	
Nonroad Use Motor Vehicle (V83-V86)	16		1	1	6	4		4	
Other Road Vehicle (Selected Codes V01-V89)	5		1	1	1	1	1		
Railroad Accidents (V05,V15,V806,V812-V819)	8			2	4	2			
Water Transport (V90-V94)	14			3	4	5	2		
Air and Space Transport (V95-V97)	6				3	2	1		
Other Transport Accidents (Residual of V09-V99)	5			1	2	2			
Falls (W00-W19)	179	1	1	3	4	24	14	132	
Large Machinery (W30-W31)	3		1			1	1		
Discharge of Firearms (W32-W34)	4			2		2			
Other Inanimate Mechanical Forces (W20-W29,W35-W49)	7		1	1	2	2		1	
Exposure to Animals and Other Animate Forces (W50-W64)	1		1						
Drowning and Submersion (W65-W74)	53	1	5	10	14	18		5	
Mechanical Suffocation (W75-W77,W81-W84)	2		1	1					
Suffocation From Inhaled or Ingested Object (W78-W80)	121	1	1		6	16	17	80	
Exposure to Electric Current (W85-W87)	1					1			
Exposure to Smoke, Fire, Flames (X00-X09)	5				1	2	1	1	
Exposure to Excessive Natural Heat or Cold (X30-X31)	17	2			4	5	3	3	
Poisoning and Exposure to Noxious Substances (X40-X49)	115			10	57	34	7	7	
Other Non-Transport Accidents (Residual of W00-X59)	255		2	2	12	29	25	185	
Intentional Self-Harm (Suicide) (U03,X60-X84)	232			41	78	86	20	7	
Assault (Homicide and Terrorism) (U01,X85-Y09)	144	4	1	49	67	23			
Events of Undetermined Intent (Y10-Y34)	22	1		2	8	8	3		
Legal Intervention and Operations of War (Y35-Y36)	13			2	7	3	1		
Complications of Medical and Surgical Care (Y40-Y84)	52				2	18	10	22	
Sequelae of All External Causes of Death (U02,Y85-Y89)	24			3	5	8	1	7	

TABLE 50
NATIONAL CENTER FOR HEALTH STATISTICS CAUSES OF EXTERNAL MORTALITY MATRIX
WITH TENTH REVISION OF INTERNATIONAL CLASSIFICATION OF DISEASES CODES
VIRGINIA, 2011

EXTERNAL CAUSES OF DEATH BY INTERNATIONAL CLASSIFICATION OF DISEASES CODE (TENTH REVISION)	TOTAL SPECIFIED DEATHS	UNINTENTIONAL INJURY (V01-X59,Y85-Y86)	SELF-HARM (SUICIDE) (X60-X84,Y870)	ASSAULT (HOMICIDE) (X85-Y09,Y871)	UNDETERMINED INTENT (Y10-Y34) (Y872,Y899)	LEGAL INTERVENTION (Y35,Y890)	OPERATIONS OF WAR (Y36,Y891)	ADVERSE EFFECTS OF MEDICAL CARE (Y40-Y84,Y88)
TOTAL DEATHS FROM EXTERNAL CAUSES (U01-Y89)	4,227	2,726	1,052	323	54	15		57
TOTAL DEATHS FROM ALL INJURIES (U01-Y36,Y85-Y87,Y89)	4,170	2,726	1,052	323	54	15		
DEATHS FROM MOTOR VEHICLE INJURIES (SELECTED V01-Y36)	796	791	5					
MOTOR VEHICLE TRAFFIC INJURIES DEATHS (SELECTED V01-V89)	764	764						
Pedestrian Involved in Motor Vehicle Traffic Accident (V021,V029,V031,V039,V041,V049,V092)	79	79						
Pedalcyclist Involved in Motor Vehicle Traffic Accident (V123-V129,V133-V139,V143-V149,V194-V196)	5	5						
Motorcyclist Involved in Motor Vehicle Traffic Accident (V203-V209...V283-V289,V294-V299)	87	87						
Occupant of Three-Wheeled Motor Vehicle Involved in Motor Vehicle Traffic Accident (V304-V309...V394-V399)								
Occupant of Car Involved in Motor Vehicle Traffic Accident (V404-V409...V494-V499)	177	177						
Occupant of Pickup Truck or Van Involved in Motor Vehicle Traffic Accident (V504-V509...V594-V599)	27	27						
Occupant of Heavy Transport Vehicle Involved in Motor Vehicle Traffic Accident (V604-V609...V694-V699)	5	5						
Occupant of Bus Involved in Motor Vehicle Traffic Accident (V704-V709...V794-V799)								
Occupant of Railway Train or Railway Vehicle, Streetcar, or Special-Use Vehicle Involved in Motor Vehicle Traffic Accident (V811,V821,V830-V833...V860-V863)	3	3						
Animal-Rider or Occupant of Animal-Drawn Vehicle Involved in Motor Vehicle Traffic Accident (V803-V805)								
Mode of Transport of Victim Unknown Involved in Motor Vehicle Traffic Accident (V870-V878,V892)	381	381						
MOTOR VEHICLE NON-TRAFFIC INJURIES DEATHS (SELECTED V01-V89)	27	27						
Pedestrian Involved in Motor Vehicle Non-Traffic Accident (V020,V030,V040,V090)	6	6						
Pedalcyclist Involved in Motor Vehicle Non-Traffic Accident (V120-V122,V130-V132,V140-V142,V190-V192)								
Motorcyclist Involved in Motor Vehicle Non-Traffic Accident (V200-V202...V280-V282,V290-V293)	1	1						
Occupant of Three-Wheeled Motor Vehicle Involved in Motor Vehicle Non-Traffic Accident (V300-V303...V390-V393)								
Occupant of Car Involved in Motor Vehicle Non-Traffic Accident (V400-V403...V490-V493)	1	1						
Occupant of Pickup Truck or Van Involved in Motor Vehicle Non-Traffic Accident (V500-V503...V590-V593)								
Occupant of Heavy Transport Vehicle Involved in Motor Vehicle Non-Traffic Accident (V600-V603...V690-V693)								
Occupant of Bus Involved in Motor Vehicle Non-Traffic Accident (V700-V703...V790-V793)								
Occupant of Railway Train or Railway Vehicle or Streetcar Involved in Motor Vehicle Non-Traffic Accident (V810,V820)								
Occupant of Special Vehicle Mainly Used on Industrial Premises Involved in Motor Vehicle Non-Traffic Accident (V834-V839...V864-V869)	16	16						
Mode of Transport of Victim Unknown Involved in Motor Vehicle Non-Traffic Accident (V880-V888)								
Unspecified Motor Vehicle Non-Traffic Accident (V890)	3	3						

TABLE 50
NATIONAL CENTER FOR HEALTH STATISTICS CAUSES OF EXTERNAL MORTALITY MATRIX
WITH TENTH REVISION OF INTERNATIONAL CLASSIFICATION OF DISEASES CODES
VIRGINIA, 2011

EXTERNAL CAUSES OF DEATH BY INTERNATIONAL CLASSIFICATION OF DISEASES CODE (TENTH REVISION)	TOTAL SPECIFIED DEATHS	UNINTENTIONAL INJURY (V01-X59,Y85-Y86)	SELF-HARM (SUICIDE) (X60-X84,Y870)	ASSAULT (HOMICIDE) (X85-Y09,Y871)	UNDETERMINED INTENT (Y10-Y34) (Y872,Y899)	LEGAL INTERVENTION (Y35,Y890)	OPERATIONS OF WAR (Y36,Y891)	ADVERSE EFFECTS OF MEDICAL CARE (Y40-Y84,Y88)
TOTAL DEATHS FROM EXTERNAL CAUSES (U01-Y89)	4,227	2,726	1,052	323	54	15		57
TOTAL DEATHS FROM ALL INJURIES (U01-Y36,Y85-Y87,Y89)	4,170	2,726	1,052	323	54	15		
DEATHS FROM MOTOR VEHICLE INJURIES (SELECTED V01-Y36)	796	791	5					
MOTOR VEHICLE TRAFFIC INJURIES DEATHS (SELECTED V01-V89)	764	764						
DEATHS FROM OTHER LAND TRANSPORT INJURIES (SELECTED V01-Y36)	24	19	5					
Pedestrian, Non-Motor Vehicle (V01,V05,V06,V091,V093,V099)	10	10						
Pedalcyclist, Non-Motor Vehicle (V10,V11,V15-V18,V193,V198,V199)	6	6						
Animal-Rider or Occupant of Animal-Drawn Vehicle (V800-V802,V806-V809)	1	1						
Occupant of Railway Train or Railway Vehicle (V812-V819)								
Occupant of Streetcar (V822-V829)								
Other and Unspecified Land Transport (V879,V889,V891,V893,V899)	2	2						
Crashing of Motor Vehicle Other Than Unintentional (X82,Y03,Y32)	5		5					
DEATHS FROM OTHER TRANSPORT INJURIES (V90-V99,Y361,Y85)	36	36						
Accident to or on Watercraft (Other Than Drowning) (V91,V93)	3	3						
Transport Related Drowning (V90,V92)	12	12						
Other and Unspecified Water Transport Accidents (V94)	1	1						
Air and Space Transport Accidents (V95-V97)	7	7						
Other and Unspecified Transport Accidents (V98-V99)								
War Operations Involving Destruction of Aircraft (Y361)								
Sequelae of Motor Vehicle Transport Accidents (Y850)	13	13						
Sequelae of Other and Unspecified Transport Accidents (Y859)								
DEATHS FROM MAJOR NON-TRANSPORT INJURIES (SELECTED W00-Y36)	2,942	1,571	1,032	282	43	14		
Falls (W00-W19,X80,Y01,Y30)	533	511	22					
Struck By/Against Objects (W20-W22,W50-W52,X79,Y00,Y04,Y29,Y353)	24	22		2				
Contact With Lifting and Transmission Devices, Agricultural, and Other and Unspecified Machinery (W24,W30-W31)	17	17						
Cutting and Piercing Instruments (W25-W29,W45,X78,X99,Y28,Y354)	53	5	11	37				
Discharge of Firearms (W32-W34,X72-X74,X93-X95,Y22-Y24,Y350)	859	12	600	227	6	14		
Natural/Environmental (W42,W43,W53-W64,W92-W99,X20-X39,X51-X57)	52	52						
Drowning and Submersion (W65-W74,X71,X92,Y21)	89	75	9		5			
Suffocations, All Types (W75-W84,X70,X91,Y20)	397	165	217	13	2			
Smoke, Fire, Flames (X00-X09,X76,X97,Y26)	61	56	1	2	2			
Contact With Heat or Hot Substances (X10-X19,X77,X98,Y27)	2	2						
War Operations Involving Fires and Hot Substances (Y363)								
Poisonings, All Types (X40-X49,X60-X69,X85-X90,Y10-Y19,Y352)								
Overexertion (X50)	855	654	172	1	28			
OTHER INJURY DEATHS (U01-U03, RESIDUAL W00-Y36,Y86-Y87,Y89)	377	309	15	41	11	1		
Other Specified, Classifiable (W23,W35-W41,W44,W49,W85-W91,X75, X81,X96,Y02,Y05-Y07,Y25,Y31,Y351,Y355,Y360,Y362,Y364-Y368)	34	21	7	5		1		
Terrorism and Other Specified (U01,U03,X58,X83,Y08,Y33,Y356)	9	4	2	1	2			
Unspecified Injury Deaths (X59,X84,Y09,Y34,Y357,Y369)	320	273	5	33	9			
Sequelae of Terrorist and Other Deaths (U02,Y86-Y87,Y890-Y891)	14	11	1	2				
Sequelae of Unspecified External Causes of Death (Y899)								
ADVERSE EFFECTS OF MEDICAL AND SURGICAL CARE (Y40-Y84,Y88)	57							57
Adverse Effects of Drugs and Other Substances (Y40-Y59)	13							13
Accidents and Complications During Medical Care (Y60-Y84)	44							44
Sequelae of Adverse Effects of Drugs and Substances (Y880)								
Sequelae of Accidents and Complications During Care (Y881-Y883)								

TABLE 51
RESIDENT DEATHS FROM UNINTENTIONAL INJURY, FROM INTENTIONAL HARM BY SUICIDE AND HOMICIDE, FROM UNDETERMINED INTENT, FROM LEGAL INTERVENTION AND OPERATIONS OF WAR, AND FROM COMPLICATIONS OF MEDICAL AND SURGICAL CARE BY AGE OF DECEDENT AND TYPE OF INJURY
VIRGINIA, 2011

TYPE OF INJURY BY INTERNATIONAL CLASSIFICATION OF DISEASES TENTH REVISION CODE	TOTAL	AGE IN YEARS													
		Under 5			10-	15-	20-	25-	35-	45-	55-	65-	75-	85	Age
		< 1	1-4	5-9	14	19	24	34	44	54	64	74	84	Up	Unk
DEATHS FROM UNINTENTIONAL INJURY (V01-X59,Y85-Y86)	2,726	20	22	20	23	97	201	317	322	404	292	229	338	441	
Motor Vehicle Accidents (Selected Codes V02-V89)	791	1	5	10	12	68	113	115	98	123	102	63	58	23	
Railway Accidents (V05,V15,V806,V812-V819)	8					2		3	1	1	1				
Other Land Transport (Selected Codes V01-V89)	11				1	1	2	3		2	1	1			
Water Transport Accidents (V90-V94)	16					1	2	1	3	4	3	2			
Air and Space Transport (V95-V97)	7								4	2		1			
Other and Unspecified Transport (V98-V99,Y85)	13					1		1	4	4	2	1			
Falls (W00-W19)	511		1	1		4	2	2	8	27	45	63	137	221	
Falling, Thrown, or Caught Between Objects (W20-W23)	31	2	3	1		1	2	4	1	5	5	4	3		
Contact With Lifting & Sharp Devices or With Tools & Small Machinery (W24-W29)	8								2	2		3	1		
Contact With Agricultural or Other and Unspecified Machinery (W30-W31)	14		1	1					1	3	3	3	2		
Discharge of Firearms (W32-W34)	12				2	3		1		5			1		
Explosions, Noise, Vibration, Foreign, and Other Inanimate Forces (W35-W49)	4							1			2	1			
Exposure to Animals, People, Plants, and Other Animate Forces (W50-W64)	2				1				1						
Drowning and Submersion (W65-W74)	75	2	7	4	1	1	10	11	9	13	8	2	6	1	
Mechanical Suffocation and Other Threats to Breathing (W75-W77,W81-W84)	27	14			1		1	2	2	1	2	3		1	
Suffocation From Inhaled or Ingested Food or Other Object (W78-W80)	138		3		1			6	2	13	10	19	37	47	
Exposure to Electric Current, Man-Made Light, or Radiation (W85-W91)	8					1	1	1	3	1	1				
Exposure to High or Low Air Pressure or to Excessive Man-Made Conditions (W92-W99)	1											1			
Exposure to Smoke, Fire, Flames (X00-X09)	56			1	1		4	4	3	9	10	13	10	1	
Contact With Heat or Hot Substances (X10-X19)	2									1			1		
Contact With Venomous Animals and Plants (X20-X29)	4								1	1	2				
Exposure to Excessive Natural Heat, Cold, or Sunlight (X30-X32)	32		2					3	3	3	8	7	4	2	
Victim of Lightning, Cataclysmic Storm, or Flood (X33,X37-X38)	12			1	2			1		2	3	3			
Earthquake, Volcanic Eruption, Avalanche, Landslide (X34-X36)															
Poisoning and Exposure to Drugs and Biological Substances (X40-X44)	602	1			1	13	61	145	160	151	51	11	4	4	
Poisoning and Exposure to Other Solids and Liquids (X45-X46,X48-X49)	31						1	4	7	12	6	1			
Poisoning and Exposure to Other Gases and Vapors (X47)	21						1	4	1	7	2	1	4	1	
Victim of Overexertion, Travel, or Privation (X50-X57)															
All Other Non-Transport Injury (X39,X58-X59,Y86)	289			1		1	1	5	8	12	25	26	70	140	
DEATHS FROM SUICIDE AND HOMICIDE/TERRORISM (U01-U03,X60-Y09,Y870-Y871)	1,375	10	7	3	7	73	146	229	214	279	193	109	78	27	
Suicide by Poisoning by Drugs and Other Substances (X60-X69)	172				1	1	12	19	33	54	33	13	6		
Suicide by Falls, Drowning, and Strangulation (X70-X71,X80)	248				2	23	23	56	39	57	28	13	4	3	
Suicide by Discharge of Firearms (X72-X74)	600				1	19	54	74	82	126	96	72	56	20	
Homicide by Poisoning by Drugs and Other Substances (X85-X90)	1									1					
Homicide by Falls, Drowning, and Strangulation (X91-X92,Y01)	13		1					2	3	3	1	1	1	1	
Homicide by Discharge of Firearms (X93-X95)	227	1		2	2	25	50	61	38	24	15	5	3	1	
Suicide/Homicide by Other Means (U01-U03,X75-X79,X81-X84,X96-Y00,Y02-Y09,Y870-Y871)	114	9	6	1	1	5	7	17	19	14	20	5	8	2	
DEATHS FROM EVENTS OF UNDETERMINED INTENT (Y10-Y34,Y872,Y899)	54	1	4	1	1		4	10	8	8	11	3	3		
Poisoning and Exposure to Drugs and Biological Substances (Y10-Y14)	25		4	1				4	6	5	5				
Poisoning and Exposure to Other Solids and Liquids (Y15-Y16,Y18-Y19)	2							1			1				
Poisoning and Exposure to Other Gases and Vapors (Y17)	1											1			
Discharge of Firearms, Undetermined Intent (Y22-Y24)	6						3	2	1						
Falling, Jumping, or Pushed From a High Place (Y30)															
All Other Events of Undetermined Intent (Y20-Y21,Y25-Y29,Y31-Y34,Y872,Y899)	20	1			1		1	3	1	3	5	2	3		
DEATHS FROM LEGAL INTERVENTION AND OPERATIONS OF WAR (Y35-Y36,Y890-Y891)	15						2	5	4	3		1			
Legal Execution (Y355)	1							1							
Other Legal Intervention (Y350-Y354,Y356-Y357,Y890)	14						2	4	4	3		1			
Deaths From Operations of War (Y36,Y891)															
DEATHS FROM COMPLICATIONS OF MEDICAL AND SURGICAL CARE (Y40-Y84,Y880-Y883)	57							1	1	9	11	11	13	11	
Drugs, Medicaments, and Biologicals in Therapeutic Use (Y40-Y59,Y880)	13							1		2	2	5	1	2	
Misadventures to Patients During Medical and Surgical Care (Y60-Y69,Y881)															
Other Complications of Medical and Surgical Care (Y70-Y84,Y882-Y883)	44								1	7	9	6	12	9	

TABLE 52
RESIDENT DEATHS FROM UNINTENTIONAL INJURY, FROM INTENTIONAL HARM BY SUICIDE AND HOMICIDE, FROM UNDETERMINED INTENT, FROM LEGAL INTERVENTION AND OPERATIONS OF WAR, AND FROM COMPLICATIONS OF MEDICAL AND SURGICAL CARE BY ETHNICITY AND RACE BY SEX AND TYPE OF INJURY
VIRGINIA, 2011

TYPE OF INJURY BY INTERNATIONAL CLASSIFICATION OF DISEASES TENTH REVISION CODE	TOTAL	RACE AND SEX OF DECEDENT										HISPANIC ETHNICITY			
		WHITE		BLACK		ASIAN		NATIVE		OTHER RACES		HISPANIC		NON-HISPANIC	
		MALE	FEMALE	MALE	FEMALE	MALE	FEMALE	MALE	FEMALE	MALE	FEMALE	MALE	FEMALE	MALE	FEMALE
DEATHS FROM UNINTENTIONAL INJURY (V01-X59,Y85-Y86)	2,726	1,375	852	292	136	42	16	9	3	1		68	16	1,651	991
Motor Vehicle Accidents (Selected Codes V02-V89)	791	433	173	115	45	17	4	3		1		27	8	542	214
Railway Accidents (V05,V15,V806,V812-V819)	8	6		2								1		7	
Other Land Transport (Selected Codes V01-V89)	11	7		2		2						2		9	
Water Transport Accidents (V90-V94)	16	13	1	1				1				1		14	1
Air and Space Transport (V95-V97)	7	4	3											4	3
Other and Unspecified Transport (V98-V99,Y85)	13	9	2	1		1								11	2
Falls (W00-W19)	511	238	215	28	15	9	5		1			9	1	266	235
Falling, Thrown, or Caught Between Objects (W20-W23)	31	19	4	8										27	4
Contact With Lifting & Sharp Devices or With Tools & Small Machinery (W24-W29)	8	7			1									7	1
Contact With Agricultural or Other and Unspecified Machinery (W30-W31)	14	10	1	3								3		10	1
Discharge of Firearms (W32-W34)	12	8	1	2		1								11	1
Explosions, Noise, Vibration, Foreign, and Other Inanimate Forces (W35-W49)	4	3	1											3	1
Exposure to Animals, People, Plants, and Other Animate Forces (W50-W64)	2		1	1										1	1
Drowning and Submersion (W65-W74)	75	38	17	15	3	1			1			4	1	50	20
Mechanical Suffocation and Other Threats to Breathing (W75-W77,W81-W84)	27	14	3	6	4							1		19	7
Suffocation From Inhaled or Ingested Food or Other Object (W78-W80)	138	58	52	13	13	1		1				2		71	65
Exposure to Electric Current, Man-Made Light, or Radiation (W85-W91)	8	6		1	1							2		5	1
Exposure to High or Low Air Pressure or to Excessive Man-Made Conditions (W92-W99)	1				1										1
Exposure to Smoke, Fire, Flames (X00-X09)	56	22	18	10	4	2						2		32	22
Contact With Heat or Hot Substances (X10-X19)	2	1			1									1	1
Contact With Venomous Animals and Plants (X20-X29)	4	2	1	1										3	1
Exposure to Excessive Natural Heat, Cold, or Sunlight (X30-X32)	32	15	8	4	4			1				2		18	12
Victim of Lightning, Cataclysmic Storm, or Flood (X33,X37-X38)	12	7	3	1	1							1		7	4
Earthquake, Volcanic Eruption, Avalanche, Landslide (X34-X36)															
Poisoning and Exposure to Drugs and Biological Substances (X40-X44)	602	331	196	49	16	3	3	3	1			6	4	380	212
Poisoning and Exposure to Other Solids and Liquids (X45-X46,X48-X49)	31	22	6	2	1							3	1	21	6
Poisoning and Exposure to Other Gases and Vapors (X47)	21	9	5	4	3									13	8
Victim of Overexertion, Travel, or Privation (X50-X57)															
All Other Non-Transport Injury (X39,X58-X59,Y86)	289	93	141	23	23	5	4					2	1	119	167
DEATHS FROM SUICIDE AND HOMICIDE/TERRORISM (U01-U03,X60-Y09,Y870-Y871)	1,375	791	275	225	48	21	8	2	1	3	1	29	14	1,013	319
Suicide by Poisoning by Drugs and Other Substances (X60-X69)	172	77	82	5	6	2						4	1	80	87
Suicide by Falls, Drowning, and Strangulation (X70-X71,X80)	248	147	53	24	6	12	4	1			1	9	3	175	61
Suicide by Discharge of Firearms (X72-X74)	600	473	82	36	4	4			1			5	3	508	84
Homicide by Poisoning by Drugs and Other Substances (X85-X90)	1		1												1
Homicide by Falls, Drowning, and Strangulation (X91-X92,Y01)	13	2	6	2	1	1	1						1	5	7
Homicide by Discharge of Firearms (X93-X95)	227	46	30	127	18	2	2	1		1		7	3	170	47
Suicide/Homicide by Other Means (U01-U03,X75-X79,X81-X84,X96-Y00,Y02-Y09,Y870-Y871)	114	46	21	31	13		1			2		4	3	75	32
DEATHS FROM EVENTS OF UNDETERMINED INTENT (Y10-Y34,Y872,Y899)	54	20	15	12	5	2						1	1	33	19
Poisoning and Exposure to Drugs and Biological Substances (Y10-Y14)	25	7	12	3	3									10	15
Poisoning and Exposure to Other Solids and Liquids (Y15-Y16,Y18-Y19)	2	1	1											1	1
Poisoning and Exposure to Other Gases and Vapors (Y17)	1	1												1	
Discharge of Firearms, Undetermined Intent (Y22-Y24)	6	1		4		1								6	
Falling, Jumping, or Pushed From a High Place (Y30)															
All Other Events of Undetermined Intent (Y20-Y21,Y25-Y29,Y31-Y34,Y872,Y899)	20	10	2	5	2	1						1	1	15	3
DEATHS FROM LEGAL INTERVENTION AND OPERATIONS OF WAR (Y35-Y36,Y890-Y891)	15	10		5								1		14	
Legal Execution (Y355)	1			1										1	
Other Legal Intervention (Y350-Y354,Y356-Y357,Y890)	14	10		4								1		13	
Deaths From Operations of War (Y36,Y891)															
DEATHS FROM COMPLICATIONS OF MEDICAL AND SURGICAL CARE (Y40-Y84,Y880-Y883)	57	16	21	3	14	1	1				1			20	37
Drugs, Medicaments, and Biologicals in Therapeutic Use (Y40-Y59,Y880)	13	2	7		3		1							2	11
Misadventures to Patients During Medical and Surgical Care (Y60-Y69,Y881)															
Other Complications of Medical and Surgical Care (Y70-Y84,Y882-Y883)	44	14	14	3	11	1					1			18	26

TABLE 53
RECORDED DEATHS BY ATTENDANT, FACILITY, AND STATUS AT FACILITY BY RACE OF DECEDENT
VIRGINIA, 2011

FACILITY AT WHICH DEATH OCCURRED	RACE OF DECEDENT	TOTAL DEATHS	ATTENDANT AT DEATH			TOTAL HOSPITAL DEATHS	STATUS AT HOSPITAL			
			Physician	Medical Examiner	Unknown Out-of-State		Dead on Arrival	Outpatient or Emergency Room	Inpatient	Unknown
ALL DEATHS	TOTAL	60,157	54,384	5,773		26,956	574	3,681	22,554	147
	WHITE	47,137	42,695	4,442		19,906	447	2,555	16,823	81
	BLACK	11,843	10,658	1,185		6,434	109	1,027	5,240	58
	OTHER	1,177	1,031	146		616	18	99	491	8
GENERAL HOSPITAL	TOTAL	25,305	23,278	2,027		25,305	570	3,662	20,926	147
	WHITE	18,691	17,208	1,483		18,691	443	2,541	15,626	81
	BLACK	6,039	5,566	473		6,039	109	1,022	4,850	58
	OTHER	575	504	71		575	18	99	450	8
SPECIAL PURPOSE HOSPITAL	TOTAL	1,572	1,494	78		1,572	2	13	1,557	
	WHITE	1,171	1,112	59		1,171	2	10	1,159	
	BLACK	366	349	17		366		3	363	
	OTHER	35	33	2		35			35	
ARMED SERVICES HOSPITAL	TOTAL	79	76	3		79	2	6	71	
	WHITE	44	42	2		44	2	4	38	
	BLACK	29	28	1		29		2	27	
	OTHER	6	6			6			6	
NURSING HOMES	TOTAL	10,043	9,990	53						
	WHITE	8,222	8,177	45						
	BLACK	1,720	1,714	6						
	OTHER	101	99	2						
HOMES FOR ADULTS	TOTAL	2,131	2,116	15						
	WHITE	2,030	2,016	14						
	BLACK	89	88	1						
	OTHER	12	12							
RESIDENCE	TOTAL	18,296	16,066	2,230						
	WHITE	14,858	13,011	1,847						
	BLACK	3,045	2,700	345						
	OTHER	393	355	38						
OTHER LOCATION	TOTAL	2,729	1,364	1,365						
	WHITE	2,119	1,129	990						
	BLACK	555	213	342						
	OTHER	55	22	33						
UNKNOWN LOCATION	TOTAL	2		2						
	WHITE	2		2						
	BLACK									
	OTHER									

TABLE 54
RESIDENT DEATHS BY ATTENDANT, FACILITY, AND STATUS AT FACILITY BY RACE OF DECEDENT
VIRGINIA, 2011

FACILITY AT WHICH DEATH OCCURRED	RACE OF DECEDENT	TOTAL DEATHS	ATTENDANT AT DEATH			TOTAL HOSPITAL DEATHS	STATUS AT HOSPITAL			
			Physician	Medical Examiner	Unknown Out-of-State		Dead on Arrival	Outpatient or Emergency Room	Inpatient	Unknown
ALL DEATHS	TOTAL	60,325	53,487	5,456	1,382	25,564	543	3,473	21,183	365
	WHITE	47,404	42,155	4,208	1,041	18,850	426	2,401	15,755	268
	BLACK	11,725	10,330	1,112	283	6,125	100	977	4,962	86
	OTHER	1,196	1,002	136	58	589	17	95	466	11
GENERAL HOSPITAL	TOTAL	24,104	22,044	1,815	245	24,104	540	3,457	19,742	365
	WHITE	17,734	16,213	1,318	203	17,734	423	2,390	14,653	268
	BLACK	5,818	5,349	432	37	5,818	100	972	4,660	86
	OTHER	552	482	65	5	552	17	95	429	11
SPECIAL PURPOSE HOSPITAL	TOTAL	1,385	1,322	63		1,385	2	11	1,372	
	WHITE	1,074	1,028	46		1,074	2	8	1,064	
	BLACK	280	265	15		280		3	277	
	OTHER	31	29	2		31			31	
ARMED SERVICES HOSPITAL	TOTAL	75	72	3		75	1	5	69	
	WHITE	42	40	2		42	1	3	38	
	BLACK	27	26	1		27		2	25	
	OTHER	6	6			6			6	
OUT-OF-STATE FACILITY	TOTAL	2,164	1,046	141	977					
	WHITE	1,843	1,011	124	708					
	BLACK	260	29	13	218					
	OTHER	61	6	4	51					
NURSING HOMES	TOTAL	9,868	9,714	53	101					
	WHITE	8,066	7,938	45	83					
	BLACK	1,703	1,680	6	17					
	OTHER	99	96	2	1					
HOMES FOR ADULTS	TOTAL	2,068	2,054	14						
	WHITE	1,970	1,957	13						
	BLACK	87	86	1						
	OTHER	11	11							
RESIDENCE	TOTAL	18,311	16,038	2,216	57					
	WHITE	14,865	12,987	1,833	45					
	BLACK	3,054	2,698	345	11					
	OTHER	392	353	38	1					
OTHER LOCATION	TOTAL	2,346	1,197	1,149						
	WHITE	1,806	981	825						
	BLACK	496	197	299						
	OTHER	44	19	25						
UNKNOWN LOCATION	TOTAL	4		2	2					
	WHITE	4		2	2					
	BLACK									
	OTHER									

BASIC DEFINITIONS AND POPULATION DATA

Recorded Data These refer to vital events that occurred in Virginia regardless of the place of residence of the person experiencing the vital event, often referred to as Place of Occurrence data. Both Virginia and Out-of-State residents are included in the concept.

Residence Data These refer to the Virginia city or county where the mother resided for a birth, where the patient resided for an induced termination of pregnancy or a natural fetal death, or where the deceased resided for a death. The term includes the vital events of Virginia residents regardless of where the event occurred. Most of the methods of presentation in the Report refer to Virginia residents.

Ethnicity and Race Only two ethnic classes are recognized in the data, Hispanic and Non-Hispanic, where the term Hispanic refers to persons who can trace their ancestry in some degree to the peoples of the Iberian Peninsula and the nations of Portugal and Spain. The term Latino is also used for Hispanic. Thus an Hispanic may be of any race as a result of inter-racial unions in the history of the Americas.

Fifteen race codes are currently used in the Virginia vital statistics data. These are White, Black, American Indian, Ten Asian Groups, Other Races, and Unknown. The Asian group has been increased from the five, Chinese, Japanese, Hawaiian, Filipino, and Other Asian and Pacific Islander, to ten in recent years including Asian Indian, Korean, Vietnamese, Guamian, and Samoan.

Currently the race designation used for the pregnancy categories of births and both types of fetal deaths is that of the mother. For deaths, the race is that of the decedent at death. In the case of infant deaths, this may mean that the race of the child could be declared differently at birth and at death.

Live Births A live birth is defined as the complete expulsion or extraction of a product of human conception from its mother, irrespective of the duration of pregnancy, which, after such expulsion or extraction, breathes or shows any other evidence of life such as beating of the heart, pulsation of the umbilical cord, or definite movement of voluntary muscles, whether or not the umbilical cord has been cut or the placenta is attached. (Vital Statistics Laws of Virginia, Chapter 7, Section 32.1-249.7)

Low Weight Live Births A low weight birth is defined as one in which the birth weight is less than 2,500 grams (5 pounds 8 ounces), regardless of gestation. A very low weight birth is one with a birth weight of less than 1,500 grams (3 pounds 5 ounces).

Non-Marital Births Non-Marital Births are those which occurred to women who were not married to the fathers of the children at any time during the preceding 10 months.

Non-Marital Natural Fetal Deaths/Induced Terminations Non-Marital Natural Fetal Deaths/Induced Terminations are those which occurred to women who were not married to the fathers at the time of the event.

Fetal Death means death prior to the complete expulsion or extraction from its mother of a product of human conception, regardless of the duration of the pregnancy; death is indicated by the fact that after such expulsion or extraction, the fetus does not breathe or show any other evidence of life, such as beating of the heart, pulsation of the umbilical cord, or definite movement of voluntary muscles. (Vital Statistics Laws of Virginia, Chapter 7, Section 32.1-249.2).

Induced Terminations of Pregnancy These are fetal deaths in which the pregnancy has been deliberately terminated with the purpose of producing a nonviable fetus. Molar and ectopic pregnancies are excluded.

Natural Fetal Deaths Formerly called miscarriages; these are fetal deaths that are not induced in order to produce a nonviable fetus. They are also referred to as spontaneous abortions, although they include the terminations of molar and ectopic pregnancies. The term includes the misnomer of still births.

Perinatal Deaths In this Report these are defined as the sum of natural fetal deaths of 28 or more weeks gestation and the deaths of infants under seven days of age. The concept focuses on the critical thirteen-week period at the end of a normal 40-week gestation as well as the first week of life of the newborn. It is used as a result of differing definitions of infant deaths in the world.

Total Infant Deaths These are deaths of children under one year of age, some of whom may have been born in the previous year.

Early Infant Deaths (not a standard term among the states) is the term used in this report to refer to infant deaths under one day of age. Hebdomadal Deaths are deaths under seven days of age, Neonatal Deaths are deaths under 28 days of age, and Postneonatal Deaths are deaths 28 days and over but under one year of age.

Total Deaths Total Deaths include Infant Deaths and Maternal Deaths. Induced Terminations and Natural Fetal Deaths are excluded.

Underlying Cause of Death This is the term by which deaths are classified and listed in the tables, to be distinguished from the immediate and other causes of death listed on the death certificate. It may be defined as (a) the disease or injury which initiated the train of morbid events leading directly to death, or (b) the circumstances of the accident or violence which produced the fatal injury.

Leading Causes of Death These are underlying causes of death considered rankable by the National Center for Health Statistics based on descending numbers of deaths listed for each cause. There are 50 of them in the basic 113-line cause of death list by the NCHS under the Tenth Revision of the International Classification of Diseases Code. There are 45 rankable causes of Natural Fetal Deaths in a suggested 124-line list and 71 rankable causes of Infant Deaths in a suggested 130-line list.

Population Projections The population projections in this Appendix are from the National Center for Health Statistics with the approval of the U.S. Bureau of the Census for the four basic races of White, Black, Asian, and Native American by age, race, and sex for the aggregate State.

Age-adjusted Death Rates – Age-adjusted death rates are weighted averages of age-specific death rates. The weights are the proportion of persons in corresponding age groups based on a standard million population. In this report the standard million U.S. population for the year 2000 is used. The advantage of age-adjusted rates for total deaths compared with unadjusted rates is that they allow for comparisons across jurisdictional, ethnic, and race/sex groups.

Rates Calculations A rate results from the division of one number by another, with the result often multiplied by a multiple of l0 to position one or more digits to the left of the decimal point. The two numbers may be in different units of measurement, as in miles per hour or income per capita. When the two numbers involved are in the same units of measurement, the result may be called a ratio, a relative number, or a pure number. The common unit of measurement has dropped out in the division.

Multiplying by a multiple of 10 yields a result of per 10, per 100, per 1,000, per 10,000, per 100,000, or per 1,000,000. The calculation is simplified by padding the numerator counts with the appropriate number of zeroes before performing the division. The crude birth rate and the unadjusted death rate are stated per 1,000 population. The death rate from a specific cause of death is stated per 100,000 population. The infant death rate is expressed per 1,000 live births and the maternal death rate per 100,000 live births. When the multiple is 100, the result is called a percentage.

In all of this, it is essential to know the nature of the denominator or divisor, or the base number with which the other number (the numerator) is being compared. Any chart, table of numbers, or narrative calculation should thus clearly indicate the base number with which the comparison is being made. A further caution is to understand that when a set of numbers is being compared with their total that an increase in one of the relatives must be accompanied by a decrease in one or more of the others.

Rates, ratios, and percentages may be compared with each other, but doing so is with danger. In an increasing ratio of the birth rates of two age groups, it may be that the birth rates of both have fallen, with the denominator group rate falling faster than the numerator group rate.

There is also the problem of large variability in small numbers, in which small absolute increases can generate large relative changes. An increase from 2 to 4 is a 100 percent increase, while an increase of 25,000 from 50,000 to 75,000 is only a 50 percent increase. Rates calculated for small jurisdictions or population groups are subject to wide fluctuations or variance.

The percentages and rates may be calculated over different age, race, sex, and other groups. An age-specific rate may be calculated for each age group in a breakdown of all ages. The same is true for race, sex, and other groups. When the groups are reduced in number, the resulting rate will likely be softened.

There are two basic approaches to total pregnancies data and their three components of live births, induced terminations, and natural fetal deaths. The first uses the total projected population, which may be across all ages and include both male and female, or be age or group-specific. The other approach is the fertility rate approach in which the ages 15-44 female population is used as the denominator, even though the numerator may be the total of the events across all ages of the mothers or patients. Both may be expressed per 1,000 or per 100,000.

Unadjusted death rates for any group use the total population of the group as the denominator value, with the rate expressed per 1,000, or per 100,000 for the younger age groups of teenagers. Death rates for specific causes of death are per 100,000.

TABLE 1
TOTAL POPULATION PROJECTIONS BY THE U.S. BUREAU OF THE CENSUS
BY AGE, RACE, AND SEX
VIRGINIA, 2011

RACE AND SEX	TOTAL POPULATION	AGE GROUPS									
		< 5	5-14	15-24	25-34	35-44	45-54	55-64	65-74	75-84	85 UP
Total	8,096,604	510,187	1,028,958	1,128,469	1,119,591	1,093,634	1,209,404	995,298	573,295	309,721	128,047
Total Male	3,976,165	260,112	525,179	579,498	562,099	541,077	592,031	477,520	268,105	129,786	40,758
Total Female	4,120,439	250,075	503,779	548,971	557,492	552,557	617,373	517,778	305,190	179,935	87,289
Total White	5,873,838	344,537	707,755	780,672	790,078	778,433	890,327	766,037	457,021	251,492	107,486
White Male	2,912,061	175,976	362,609	403,718	403,742	391,235	442,522	373,025	217,251	107,248	34,735
White Female	2,961,777	168,561	345,146	376,954	386,336	387,198	447,805	393,012	239,770	144,244	72,751
Total Black	1,664,318	123,911	243,074	273,364	232,026	215,924	243,915	177,926	89,206	47,156	17,816
Black Male	796,331	62,907	123,274	137,470	112,283	102,447	114,598	81,975	38,468	17,848	5,061
Black Female	867,987	61,004	119,800	135,894	119,743	113,477	129,317	95,951	50,738	29,308	12,755
Total Asian	510,912	37,836	71,064	66,656	89,286	92,079	68,670	47,231	25,227	10,363	2,500
Asian Male	243,240	19,229	35,735	34,171	41,674	43,612	31,621	20,453	11,477	4,391	877
Asian Female	267,672	18,607	35,329	32,485	47,612	48,467	37,049	26,778	13,750	5,972	1,623
Total Native	47,536	3,903	7,065	7,777	8,201	7,198	6,492	4,104	1,841	710	245
Native Male	24,533	2,000	3,561	4,139	4,400	3,783	3,290	2,067	909	299	85
Native Female	23,003	1,903	3,504	3,638	3,801	3,415	3,202	2,037	932	411	160
PERCENTS AGE GROUPS OF RACE AND SEX TOTALS											
Total	100.0	6.3	12.7	13.9	13.8	13.5	14.9	12.3	7.1	3.8	1.6
Total Male	100.0	6.5	13.2	14.6	14.1	13.6	14.9	12.0	6.7	3.3	1.0
Total Female	100.0	6.1	12.2	13.3	13.5	13.4	15.0	12.6	7.4	4.4	2.1
Total White	100.0	5.9	12.0	13.3	13.5	13.3	15.2	13.0	7.8	4.3	1.8
White Male	100.0	6.0	12.5	13.9	13.9	13.4	15.2	12.8	7.5	3.7	1.2
White Female	100.0	5.7	11.7	12.7	13.0	13.1	15.1	13.3	8.1	4.9	2.5
Total Black	100.0	7.4	14.6	16.4	13.9	13.0	14.7	10.7	5.4	2.8	1.1
Black Male	100.0	7.9	15.5	17.3	14.1	12.9	14.4	10.3	4.8	2.2	0.6
Black Female	100.0	7.0	13.8	15.7	13.8	13.1	14.9	11.1	5.8	3.4	1.5
Total Asian	100.0	7.4	13.9	13.0	17.5	18.0	13.4	9.2	4.9	2.0	0.5
Asian Male	100.0	7.9	14.7	14.0	17.1	17.9	13.0	8.4	4.7	1.8	0.4
Asian Female	100.0	7.0	13.2	12.1	17.8	18.1	13.8	10.0	5.1	2.2	0.6
Total Native	100.0	8.2	14.9	16.4	17.3	15.1	13.7	8.6	3.9	1.5	0.5
Native Male	100.0	8.2	14.5	16.9	17.9	15.4	13.4	8.4	3.7	1.2	0.3
Native Female	100.0	8.3	15.2	15.8	16.5	14.8	13.9	8.9	4.1	1.8	0.7
PERCENTS SEX GROUPS OF AGE AND RACE TOTALS											
Total	100.0	100.0	100.0	100.0	100.0	100.0	100.0	100.0	100.0	100.0	100.0
Total Male	49.1	51.0	51.0	51.4	50.2	49.5	49.0	48.0	46.8	41.9	31.8
Total Female	50.9	49.0	49.0	48.6	49.8	50.5	51.0	52.0	53.2	58.1	68.2
Total White	100.0	100.0	100.0	100.0	100.0	100.0	100.0	100.0	100.0	100.0	100.0
White Male	49.6	51.1	51.2	51.7	51.1	50.3	49.7	48.7	47.5	42.6	32.3
White Female	50.4	48.9	48.8	48.3	48.9	49.7	50.3	51.3	52.5	57.4	67.7
Total Black	100.0	100.0	100.0	100.0	100.0	100.0	100.0	100.0	100.0	100.0	100.0
Black Male	47.8	50.8	50.7	50.3	48.4	47.4	47.0	46.1	43.1	37.8	28.4
Black Female	52.2	49.2	49.3	49.7	51.6	52.6	53.0	53.9	56.9	62.2	71.6
Total Asian	100.0	100.0	100.0	100.0	100.0	100.0	100.0	100.0	100.0	100.0	100.0
Asian Male	47.6	50.8	50.3	51.3	46.7	47.4	46.0	43.3	45.5	42.4	35.1
Asian Female	52.4	49.2	49.7	48.7	53.3	52.6	54.0	56.7	54.5	57.6	64.9
Total Native	100.0	100.0	100.0	100.0	100.0	100.0	100.0	100.0	100.0	100.0	100.0
Native Male	51.6	51.2	50.4	53.2	53.7	52.6	50.7	50.4	49.4	42.1	34.7
Native Female	48.4	48.8	49.6	46.8	46.3	47.4	49.3	49.6	50.6	57.9	65.3
PERCENTS RACE AND SEX GROUPS OF TOTAL POPULATION AGE GROUP TOTALS											
Total	100.0	100.0	100.0	100.0	100.0	100.0	100.0	100.0	100.0	100.0	100.0
Total Male	49.1	51.0	51.0	51.4	50.2	49.5	49.0	48.0	46.8	41.9	31.8
Total Female	50.9	49.0	49.0	48.6	49.8	50.5	51.0	52.0	53.2	58.1	68.2
Total White	72.5	67.5	68.8	69.2	70.6	71.2	73.6	77.0	79.7	81.2	83.9
White Male	36.0	34.5	35.2	35.8	36.1	35.8	36.6	37.5	37.9	34.6	27.1
White Female	36.6	33.0	33.5	33.4	34.5	35.4	37.0	39.5	41.8	46.6	56.8
Total Black	20.6	24.3	23.6	24.2	20.7	19.7	20.2	17.9	15.6	15.2	13.9
Black Male	9.8	12.3	12.0	12.2	10.0	9.4	9.5	8.2	6.7	5.8	4.0
Black Female	10.7	12.0	11.6	12.0	10.7	10.4	10.7	9.6	8.9	9.5	10.0
Total Asian	6.3	7.4	6.9	5.9	8.0	8.4	5.7	4.7	4.4	3.3	2.0
Asian Male	3.0	3.8	3.5	3.0	3.7	4.0	2.6	2.1	2.0	1.4	0.7
Asian Female	3.3	3.6	3.4	2.9	4.3	4.4	3.1	2.7	2.4	1.9	1.3
Total Native	0.6	0.8	0.7	0.7	0.7	0.7	0.5	0.4	0.3	0.2	0.2
Native Male	0.3	0.4	0.3	0.4	0.4	0.3	0.3	0.2	0.2	0.1	0.1
Native Female	0.3	0.4	0.3	0.3	0.3	0.3	0.3	0.2	0.2	0.1	0.1

TABLE 2
TOTAL HISPANIC POPULATION PROJECTIONS BY THE U.S. BUREAU OF THE CENSUS
BY AGE, RACE, AND SEX
VIRGINIA, 2011

RACE AND SEX	HISPANIC POPULATION	AGE GROUPS < 5	5-14	15-24	25-34	35-44	45-54	55-64	65-74	75-84	85 UP
Total	660,730	70,909	113,352	111,948	133,611	105,313	69,596	33,999	14,110	5,917	1,975
Total Male	344,026	36,157	58,210	60,238	72,997	55,788	35,455	16,264	6,019	2,214	684
Total Female	316,704	34,752	55,142	51,710	60,614	49,525	34,141	17,735	8,091	3,703	1,291
Total White	564,675	59,065	94,585	94,136	114,419	91,962	61,057	29,916	12,541	5,236	1,758
White Male	294,807	30,091	48,458	50,855	62,962	48,926	31,259	14,313	5,368	1,974	601
White Female	269,868	28,974	46,127	43,281	51,457	43,036	29,798	15,603	7,173	3,262	1,157
Total Black	58,513	7,552	11,934	11,274	11,384	7,320	4,953	2,504	965	470	157
Black Male	29,257	3,835	6,176	5,802	5,759	3,579	2,337	1,178	376	160	55
Black Female	29,256	3,717	5,758	5,472	5,625	3,741	2,616	1,326	589	310	102
Total Asian	14,357	1,878	2,797	2,550	2,835	2,028	1,248	617	279	107	18
Asian Male	7,464	976	1,490	1,390	1,481	1,078	598	281	122	43	5
Asian Female	6,893	902	1,307	1,160	1,354	950	650	336	157	64	13
Total Native	23,185	2,414	4,036	3,988	4,973	4,003	2,338	962	325	104	42
Native Male	12,498	1,255	2,086	2,191	2,795	2,205	1,261	492	153	37	23
Native Female	10,687	1,159	1,950	1,797	2,178	1,798	1,077	470	172	67	19
PERCENTS AGE GROUPS OF RACE AND SEX TOTALS											
Total	100.0	10.7	17.2	16.9	20.2	15.9	10.5	5.1	2.1	0.9	0.3
Total Male	100.0	10.5	16.9	17.5	21.2	16.2	10.3	4.7	1.7	0.6	0.2
Total Female	100.0	11.0	17.4	16.3	19.1	15.6	10.8	5.6	2.6	1.2	0.4
Total White	100.0	10.5	16.8	16.7	20.3	16.3	10.8	5.3	2.2	0.9	0.3
White Male	100.0	10.2	16.4	17.3	21.4	16.6	10.6	4.9	1.8	0.7	0.2
White Female	100.0	10.7	17.1	16.0	19.1	15.9	11.0	5.8	2.7	1.2	0.4
Total Black	100.0	12.9	20.4	19.3	19.5	12.5	8.5	4.3	1.6	0.8	0.3
Black Male	100.0	13.1	21.1	19.8	19.7	12.2	8.0	4.0	1.3	0.5	0.2
Black Female	100.0	12.7	19.7	18.7	19.2	12.8	8.9	4.5	2.0	1.1	0.3
Total Asian	100.0	13.1	19.5	17.8	19.7	14.1	8.7	4.3	1.9	0.7	0.1
Asian Male	100.0	13.1	20.0	18.6	19.8	14.4	8.0	3.8	1.6	0.6	0.1
Asian Female	100.0	13.1	19.0	16.8	19.6	13.8	9.4	4.9	2.3	0.9	0.2
Total Native	100.0	10.4	17.4	17.2	21.4	17.3	10.1	4.1	1.4	0.4	0.2
Native Male	100.0	10.0	16.7	17.5	22.4	17.6	10.1	3.9	1.2	0.3	0.2
Native Female	100.0	10.8	18.2	16.8	20.4	16.8	10.1	4.4	1.6	0.6	0.2
PERCENTS SEX GROUPS OF AGE AND RACE TOTALS											
Total	100.0	100.0	100.0	100.0	100.0	100.0	100.0	100.0	100.0	100.0	100.0
Total Male	52.1	51.0	51.4	53.8	54.6	53.0	50.9	47.8	42.7	37.4	34.6
Total Female	47.9	49.0	48.6	46.2	45.4	47.0	49.1	52.2	57.3	62.6	65.4
Total White	100.0	100.0	100.0	100.0	100.0	100.0	100.0	100.0	100.0	100.0	100.0
White Male	52.2	50.9	51.2	54.0	55.0	53.2	51.2	47.8	42.8	37.7	34.2
White Female	47.8	49.1	48.8	46.0	45.0	46.8	48.8	52.2	57.2	62.3	65.8
Total Black	100.0	100.0	100.0	100.0	100.0	100.0	100.0	100.0	100.0	100.0	100.0
Black Male	50.0	50.8	51.8	51.5	50.6	48.9	47.2	47.0	39.0	34.0	35.0
Black Female	50.0	49.2	48.2	48.5	49.4	51.1	52.8	53.0	61.0	66.0	65.0
Total Asian	100.0	100.0	100.0	100.0	100.0	100.0	100.0	100.0	100.0	100.0	100.0
Asian Male	52.0	52.0	53.3	54.5	52.2	53.2	47.9	45.5	43.7	40.2	27.8
Asian Female	48.0	48.0	46.7	45.5	47.8	46.8	52.1	54.5	56.3	59.8	72.2
Total Native	100.0	100.0	100.0	100.0	100.0	100.0	100.0	100.0	100.0	100.0	100.0
Native Male	53.9	52.0	51.7	54.9	56.2	55.1	53.9	51.1	47.1	35.6	54.8
Native Female	46.1	48.0	48.3	45.1	43.8	44.9	46.1	48.9	52.9	64.4	45.2
PERCENTS RACE AND SEX GROUPS OF TOTAL POPULATION AGE GROUP TOTALS											
Total	8.2	13.9	11.0	9.9	11.9	9.6	5.8	3.4	2.5	1.9	1.5
Total Male	4.2	7.1	5.7	5.3	6.5	5.1	2.9	1.6	1.0	0.7	0.5
Total Female	3.9	6.8	5.4	4.6	5.4	4.5	2.8	1.8	1.4	1.2	1.0
Total White	7.0	11.6	9.2	8.3	10.2	8.4	5.0	3.0	2.2	1.7	1.4
White Male	3.6	5.9	4.7	4.5	5.6	4.5	2.6	1.4	0.9	0.6	0.5
White Female	3.3	5.7	4.5	3.8	4.6	3.9	2.5	1.6	1.3	1.1	0.9
Total Black	0.7	1.5	1.2	1.0	1.0	0.7	0.4	0.3	0.2	0.2	0.1
Black Male	0.4	0.8	0.6	0.5	0.5	0.3	0.2	0.1	0.1	0.1	0.0
Black Female	0.4	0.7	0.6	0.5	0.5	0.3	0.2	0.1	0.1	0.1	0.1
Total Asian	0.2	0.4	0.3	0.2	0.3	0.2	0.1	0.1	0.0	0.0	0.0
Asian Male	0.1	0.2	0.1	0.1	0.1	0.1	0.0	0.0	0.0	0.0	0.0
Asian Female	0.1	0.2	0.1	0.1	0.1	0.1	0.1	0.0	0.0	0.0	0.0
Total Native	0.3	0.5	0.4	0.4	0.4	0.4	0.2	0.1	0.1	0.0	0.0
Native Male	0.2	0.2	0.2	0.2	0.2	0.2	0.1	0.0	0.0	0.0	0.0
Native Female	0.1	0.2	0.2	0.2	0.2	0.2	0.1	0.0	0.0	0.0	0.0

Virginia Health Statistics

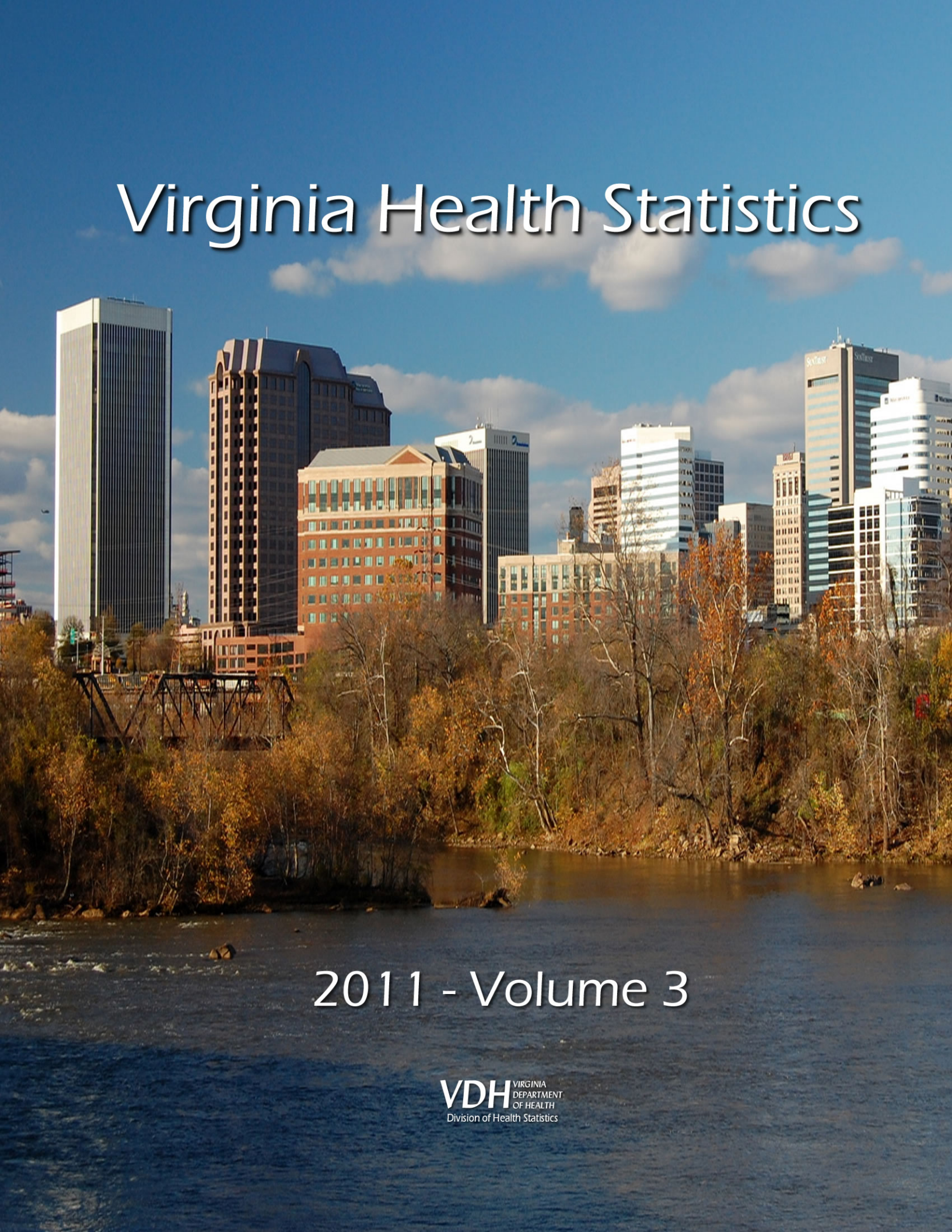

2011 - Volume 3

VDH VIRGINIA DEPARTMENT OF HEALTH
Division of Health Statistics

VIRGINIA HEALTH STATISTICS ANNUAL REPORT 2011

VOLUME III

TEENAGE HEALTH DATA

Virginia Department of Health
Division of Health Statistics
Richmond, Virginia
January, 2013

VDH VIRGINIA DEPARTMENT OF HEALTH
Protecting You and Your Environment
www.vdh.state.va.us

Virginia Department of Health
Division of Health Statistics
PO Box 1000
Richmond, Virginia 23218-1000
(804) 662-6276
(804) 662-7261 FAX
http://www.vdh.virginia.gov/healthstats/index.asp

Maureen E. Dempsey, M.D., FAAP, Acting State Health Commissioner
Calvin T. Reynolds, Director, Virginia Division of Health Statistics Janet
M. Rainey, Director and State Registrar, Division of Vital Records

Staff Contributors:

Denise Cox, Admin. & Office Specialist III
Betty Essex, Policy & Planning Specialist I
Lewis Hughes, Policy & Planning Specialist I
Cynthia Johnson, Admin. & Office Specialist III
Robert Magnotti, Policy & Planning Specialist II
Rosemary Marsh, Clerical Assistant
Pam Oertel, Admin. & Office Specialist II
Diane Terrell, Consulting Analyst

Cover – Skyline of Richmond, Virginia by Jim available under a Creative Commons Attribution-Share Alike 2.0 Generic license.

Statistical data is available in alternate formats upon request.

Table of Contents

Chapter Analyses and Data Tables

Chapter I - Resident Teenage Summary Data

Vital Events ..... I - 1

Table 1 ..... Resident Teenage Pregnancies, Live Births, Induced Terminations, Natural Fetal Deaths, Infant Deaths Under One Year of Age to Teenage Mothers, and Total Teenage Deaths, With Rates Per 1,000 Females Ages 10-19, Live Births, and Total Teen Population, By Health Districts and Health Service Areas, Medical Examiner Districts, HMO and Perinatal Regions, and Planning Districts, Virginia, 2011 ..... I - 2

Table 2 ..... Resident Teenage Pregnancies, Live Births, Induced Terminations, Natural Fetal Deaths, Infant Deaths Under One Year of Age to Teenage Mothers, and Total Teenage Deaths, With Rates Per 1,000 Females Ages 10-19, Live Births, and Total Teen Population, By Planning Districts and City or County, Virginia, 2011 ..... I - 3

Table 3 ..... Resident Teenage Pregnancies, Live Births, Induced Terminations, Natural Fetal Deaths, Infant Deaths Under One Year of Age to Teenage Mothers, and Total Teenage Deaths, With Rates Per 1,000 Females Ages 10-19, Live Births, and Total Teen Population, By Health Districts and Health Service Areas By City or County, Virginia, 2011 ..... I - 5

Table 4 ..... Resident Teenage Pregnancies, Live Births, Induced Terminations, Natural Fetal Deaths, Infant Deaths Under One Year of Age to Teenage Mothers, and Total Teenage Deaths, With Rates Per 1,000 Females Ages 10-19, Live Births, and Total Teen Population, By Medical Examiner Districts By Planning Districts and City or County, Virginia, 2011 ..... I - 7

Table 5 ..... Resident Teenage Pregnancies, Live Births, Induced Terminations, Natural Fetal Deaths, Infant Deaths Under One Year of Age to Teenage Mothers, and Total Teenage Deaths, With Rates Per 1,000 Females Ages 10-19, Live Births, and Total Teen Population, By HMO Regions By Planning Districts and City or County, Virginia, 2011 ..... I - 9

Table 6 ..... Resident Teenage Pregnancies, Live Births, Induced Terminations, Natural Fetal Deaths, Infant Deaths Under One Year of Age to Teenage Mothers, and Total Teenage Deaths, With Rates Per 1,000 Females Ages 10-19, Live Births, and Total Teen Population, By Perinatal Regions By Planning Districts and City or County, Virginia, 2011 ..... I-11

Chapter II - Resident Teenage Total Pregnancies

Highlights ..... II - 1

Table 1 ..... Resident Total Pregnancies and Teenage Pregnancies By Race With Percents Teenage Pregnancies of Total Pregnancies By Planning District and City or County, Virginia, 2011 ..... II - 2

Table 2 ..... Resident Teenage Total Pregnancies By Age and Race of Mother or Patient, With Rates Per 1,000 Females Ages 10-19 Population By Planning District and City or County, Virginia, 2011 ..... II - 4

Table 3 ..... Resident Teenage Non-Marital Pregnancies By Age and Race of Mother or Patient, With Percents Teenage Non-Marital Pregnancies of Total Teenage Pregnancies, By Planning District and City or County Virginia, 2011 ..... II - 6

Table 4 ..... Resident Teenage Pregnancies By Age and Race of Mother or Patient, By Planning District and City or County, Virginia, 2011 ..... II- 8

Table 5 ..... Resident Teenage Total Pregnancies By Majority and Minority, By Hispanic Ethnicity, and By Race, With Majority as White Non-Hispanic and Minority as White Hispanics and Nonwhite Races, By Health Districts and Health Service Areas, Medical Examiner Districts, HMO and Perinatal Regions, and Planning Districts, Virginia, 2011 ..... II-16

Table 6 ..... Resident Asian and Pacific Islander and Hispanic Teenage Total Pregnancies By National Origin, By Health Districts and Health Service Areas, Medical Examiner Districts, HMO and Perinatal Regions, and Planning Districts Virginia, 2011 ..... II-17

Table 7 ..... Resident Teenage Pregnancies Ages 10-19, By Planning District and City or County, Virginia, 1997-2011 ..... II-18

Table 8 ..... Resident Teenage Pregnancies Ages 15-19, By Planning District and City or County, Virginia, 1997-2011 ..... II-20

Chapter III - Resident Teenage Live Births

Highlights ..... III - 1

Table 1 ..... Resident Total Live Births and Teenage Live Births By Race of Mother With Percents Teenage Live Births of Total Live Births By Planning District and City or County, Virginia, 2011 ..... III - 2

Table 2 ..... Resident Teenage Total Live Births By Age and Race of Mother With Rates Per 1,000 Females Ages 10-19 Population, By Planning District and City or County, Virginia, 2011 ..... III - 4

Table 3 ..... Resident Teenage Non-Marital Live Births By Age and Race of Mother With Percents Non-Marital Live Births of Total Live Births By Planning District and City or County, Virginia, 2011 ..... III - 6

Table 4 ..... Resident Teenage Live Births By Age and Race of Mother, By Planning District and City or County, Virginia, 2011 ..... III- 8

Table 5 ..... Resident Teenage Live Births By Majority and Minority, By Hispanic Ethnicity, and By Race, With Majority as White Non-Hispanics and Minority as White Hispanics and Nonwhite Races, By Health Districts and Health Service Areas, Medical Examiner Districts, HMO and Perinatal Regions, and Planning Districts, Virginia, 2011 ..... III-16

Table 6 ..... Resident Teenage Minority Births By Race and Sex, By Health Districts and Health Service Areas, Medical Examiner Districts, HMO and Perinatal Regions, and Planning Districts, Virginia, 2011 ..... III-17

Table 7 ..... Resident Teenage Live Births By Race and Sex, By Health Districts and Health Service Areas, Medical Examiner Districts, HMO and Perinatal Regions, and Planning Districts, Virginia, 2011 ..... III-18

Table 8 ..... Resident Teenage Asian and Pacific Islander, Native American, and Other Races Births, By Health Districts and Health Service Areas, Medical Examiner Districts, HMO and Perinatal Regions, and Planning Districts, Virginia, 2011 ..... III-19

Table 9 ..... Resident Teenage Hispanic Births By Race and Sex, By Health Districts and Health Service Areas, Medical Examiner Districts, HMO and Perinatal Regions, and Planning Districts, Virginia, 2011 ..... III-20

Table 10 ..... Resident Teenage Hispanic Births By National Origin and Sex, By Health Districts and Health Service Areas, Medical Examiner Districts, HMO and Perinatal Regions, and Planning Districts, Virginia, 2011 ..... III-21

Table 11 ..... Resident Teenage Low Weight Live Births and Very Low Weight Births Ages 10-19 By Race, With Percents of Resident Teenage Total Live Births By Planning District and City or County, Virginia, 2011 ..... III-22

Table 12 ..... Resident Teenage Plural Live Births and Births With One or More Congenital Anomaly Ages 10-19 By Race, With Percents of Resident Teenage Total Live Births, By Planning District and City or County, Virginia, 2011 ..... III-24

Table 13 ..... Resident Teenage Live Births Ages 10-19 By Trimester Prenatal Care Began, With Percents Trimester Care Began of Total Teenage Births, By Planning District and City or County, Virginia, 2011 ..... III-26

Table 14 ..... Resident Teenage Live Births By Number of Prenatal Visits, With Percents Prenatal Visits of Total Teenage Births, By Planning District and City or County, Virginia, 2011 ..... III-28

Table 15 ..... Resident Teenage Live Births Ages 10-19, By Planning District and City or County, Virginia, 1997-2011 ..... III-30

Table 16 ..... Resident Teenage Non-Marital Live Births Ages 10-19, By Planning District and City or County, Virginia, 1997-2011 ..... III-32

Table 17 ..... Resident Teenage Low Weight Live Births Under 2,500 Grams Ages 10-19 By Planning District and City or County, Virginia, 1997-2011 ..... III-34

Chapter IV - Teenage Induced Terminations

Highlights ..... IV - 1

Table 1 ..... Resident Total Induced Terminations and Teenage Induced Terminations By Race With Percents Teenage Induced Terminations of Total Induced Terminations By Planning District and City or County, Virginia, 2011 ..... IV - 2

Table 2 ..... Resident Teenage Induced Terminations By Age and Race of Patient With Rates Per 1,000 Females Ages 10-19 Population, By Planning District and City or County, Virginia, 2011 ..... IV - 4

Table 3 ..... Resident Teenage Non-Marital Induced Terminations By Age and Race of Patient With Percents Non-Marital Induced Terminations of Total Induced Terminations By Planning District and City or County, Virginia, 2011 ..... IV - 6

Table 4 ..... Resident Teenage Induced Terminations of Pregnancy By Age and Race of Patient By Planning District and City or County, Virginia, 2011 ..... IV- 8

Table 5 ..... Resident Teenage Induced Terminations By Majority and Minority, By Hispanic Ethnicity, and By Race, With Majority as White Non-Hispanic and Minority as White Hispanics and Nonwhite Races, By Health Districts and Health Service Areas, Medical Examiner Districts, HMO and Perinatal Regions, and Planning Districts, Virginia, 2011 ..... IV-16

Table 6 ..... Resident Asian and Pacific Islander and Hispanic Teenage Induced Terminations By National Origin, By Health Districts and Health Service Areas, Medical Examiner Districts, HMO Regions, Perinatal Regions, and Planning Districts Virginia, 2011 ..... IV-17

Table 7 ..... Resident Teenage Induced Terminations of Pregnancy Ages 10-19 By Planning District and City or County, Virginia, 1997-2011 ..... IV-18

Chapter V - Teenage Natural Fetal Deaths

Highlights ..... V - 1

Table 1 ..... Resident Total Natural Fetal Deaths and Teenage Natural Fetal Deaths By Race With Percents Teenage Natural Fetal Deaths of Total Natural Fetal Deaths By Planning District and City or County, Virginia, 2011 ..... V - 2

Table 2 ..... Resident Teenage Natural Fetal Deaths By Age and Race of Patient With Rates Per 1,000 Females Ages 10-19 Population, By Planning District and City or County, Virginia, 2011 ..... V - 4

Table 3 ..... Resident Teenage Non-Marital Natural Fetal Deaths By Age and Race of Patient With Percents Non-Marital Natural Fetal Deaths of Total Natural Fetal Deaths By Planning District and City or County, Virginia, 2011 ..... V - 6

Table 4 ..... Resident Teenage Natural Fetal Deaths By Age and Race of Patient, By Planning District and City or County, Virginia, 2011 ..... V- 8

Table 5 ..... Resident Teenage Natural Fetal Deaths By Majority and Minority, By Hispanic Ethnicity, and By Race, With Majority as White Non-Hispanic and Minority as White Hispanics and Nonwhite Races, By Health Districts and Health Service Areas, Medical Examiner Districts, HMO and Perinatal Regions, and Planning Districts, Virginia, 2011 ..... V-16

Table 6 ..... Resident Asian and Pacific Islander and Hispanic Teenage Natural Fetal Deaths By National Origin, By Health Districts and Health Service Areas, Medical Examiner Districts, HMO and Perinatal Regions, and Planning Districts, Virginia, 2011 ..... V-17

Table 7 ..... Resident Teenage Natural Fetal Deaths By Length of Gestation By Race By Planning District and City or County, Virginia, 2011 ..... V-18

Table 8 ..... Resident Teenage Natural Fetal Deaths Ages 10-19 By Planning District and City or County, Virginia, 1997-2011 ..... V-20

Chapter VI - Teenage Infant and Perinatal Deaths

Highlights ..... VI - 1

Table 1 ..... Resident Total Infant Deaths and Teenage Infant Deaths By Race of Infant With Percents Teenage Infant Deaths of Total Infant Deaths By Planning District and City or County, Virginia, 2011 ..... VI - 2

Table 2 ..... Resident Teenage Total Infant Deaths By Age of Mother and Race of Infant With Rates Per 1,000 Live Births to Mothers Ages 10-19 By Planning District and City or County, Virginia, 2011 ..... VI - 4

Table 3 ..... Resident Teenage Non-Marital Infant Deaths By Age of Mother and Race of Infant With Percents Non-Marital Infant Deaths of Total Infant Deaths By Planning District and City or County, Virginia, 2011 ..... VI - 6

Table 4 ..... Resident Teenage Infant Deaths By Age of Mother at Birth and Race of Infant at Death, By Planning District and City or County, Virginia, 2011 ..... VI- 8

Table 5 ..... Resident Teenage Infant Deaths By Majority and Minority, By Hispanic Ethnicity, and By Race, With Majority as White Non-Hispanic and Minority as White Hispanics and Nonwhite Races, By Health Districts and Health Service Areas, Medical Examiner Districts, HMO and Perinatal Regions, and Planning Districts, Virginia, 2011 ..... VI-16

Table 6 ..... Resident Teenage Minority Infant Deaths By Race and Sex, By Health Districts and Health Service Areas, Medical Examiner Districts, HMO and Perinatal Regions, and Planning Districts, Virginia, 2011 ..... VI-17

Table 7 ..... Resident Teenage Infant Deaths By Race and Sex, By Health Districts and Health Service Areas, Medical Examiner Districts, HMO and Perinatal Regions, and Planning Districts, Virginia, 2011 ..... VI-18

Table 8 ..... Resident Teenage Hispanic Infant Deaths By Race and Sex, By Health Districts and Health Service Areas, Medical Examiner Districts, HMO and Perinatal Regions, and Planning Districts, Virginia, 2011 ..... VI-19

Table 9 ..... Teenage Early Infant Deaths Under One Day of Age and Neonatal Deaths Under 28 Days of Age By Race, With Rates Per 1,000 Resident Teenage Live Births By Planning District and City or County, Virginia, 2011 ..... VI-20

Table 10 ..... Resident Teenage Perinatal Deaths as the Sum of Natural Fetal Deaths of 28 Weeks and Over Gestation and Infant Deaths Under Seven Days of Age By Race, With Perinatal Rates Per 1,000 Perinatal Base By Planning District and City or County, Virginia, 2011 ..... VI-22

Table 11 ..... Eighty-Three Categories of Resident Teenage Infant Deaths, With Rates Per 100,000 Teenage Live Births, By Perinatal Regions, Virginia, 2011 ..... VI-24

Table 12 ..... Resident Infant Deaths to Teenage Mothers Ages 10-19, By Planning District and City or County, Virginia, 1997-2011 ..... VI-26

Chapter VII - Resident Teenage Total Deaths

Highlights ..... VII – 1

Table 1 ..... Resident Teenage Deaths By Age and Race of Decedent, By Planning District and City or County, Virginia, 2011 ..... VII - 2

Table 2 ..... Resident Teenage Deaths From All Causes By Majority and Minority, By Ethnicity, and By Race, With Majority As White Non-Hispanic and Minority as White Hispanics and Nonwhite Races, By Health Districts and Health Service Areas, Medical Examiner Districts, HMO and Perinatal Regions, and Planning Districts, Virginia, 2011 ..... VII-10

Table 3 ..... Resident Teenage Minority Deaths By Race and Sex, By Health Districts and Health Service Areas, Medical Examiner Districts, HMO and Perinatal Regions, and Planning Districts, Virginia, 2011 ..... VII-11

Table 4 ..... Resident Teenage Deaths From All Causes By Race and Sex, By Health Districts and Health Service Areas, Medical Examiner Districts, HMO and Perinatal Regions, and Planning Districts, Virginia, 2011 ..... VII-12

Table 5 ..... Resident Teenage Asian and Pacific Islander, Native American, and Other Races Deaths, By Health Districts and Health Service Areas, Medical Examiner Districts, HMO and Perinatal Regions, and Planning Districts, Virginia, 2011 ..... VII-13

Table 6 ..... Resident Teenage Hispanic Deaths By Race and Sex, By Health Districts and Health Service Areas, Medical Examiner Districts, HMO and Perinatal Regions, and Planning Districts, Virginia, 2011 ..... VII-14

Table 7 ..... Resident Teenage Hispanic Deaths By National Origin and Sex, By Health Districts and Health Service Areas, Medical Examiner Districts, HMO and Perinatal Regions, and Planning Districts, Virginia, 2011 ..... VII-15

Table 8 ..... Fifty-Two Selected Causes of Deaths to Resident Teenagers Ages 10-19 By Health Service Areas, With Rates Per 100,000 Teenage Population Virginia, 2011 ..... VII-16

Table 9 ..... Fifty-Two Selected Causes of Deaths to Resident Teenagers Ages 10-19, By Medical Examiner Districts, With Rates Per 100,000 Teenage Population Virginia, 2011 ..... VII-17

Table 10 ..... Resident Total Teenage Deaths From All Causes By Age and Race of Decedent With Rates Per 100,000 Teenage Population, By Health Districts and Health Service Areas, Medical Examiner Districts, HMO and Perinatal Regions, and Planning Districts, Virginia, 2011 ..... VII-18

Table 10A ..... Resident Total Teenage Male Deaths From All Causes By Age and Race of Decedent With Rates Per 100,000 Teenage Male Population, By Health Districts and Health Service Areas, Medical Examiner Districts, HMO and Perinatal Regions, and Planning Districts, Virginia, 2011 ..... VII-20

Table 10B ..... Resident Total Teenage Female Deaths From All Causes By Age and Race of Decedent With Rates Per 100,000 Teenage Female Population, By Health Districts and Health Service Areas, Medical Examiner Districts, HMO and Perinatal Regions, and Planning Districts, Virginia, 2011 ..... VII-22

Table 11 ..... Resident Total Teenage Deaths From Unintentional Injury By Age and Race of Decedent, With Rates Per 100,000 Teenage Population, By Health Districts and Health Service Areas, Medical Examiner Districts, HMO and Perinatal Regions, and Planning Districts, Virginia, 2011 ..... VII-24

Table 12 ..... Resident Total Teenage Deaths From Intentional Self-Harm (Suicide) By Age and Race of Decedent, With Rates Per 100,000 Teenage Population, By Health Districts and Health Service Areas, Medical Examiner Districts, HMO and Perinatal Regions, and Planning Districts, Virginia, 2011 ..... VII-26

Table 13 ..... Resident Total Teenage Deaths From Homicide and Legal Intervention By Age and Race of Decedent, With Rates Per 100,000 Teenage Population, By Health Districts and Health Service Areas, Medical Examiner Districts, HMO and Perinatal Regions, and Planning Districts, Virginia, 2011 ..... VII-28

Table 14 ..... Resident Total Teenage Deaths From Natural Causes By Age and Race of Decedent, With Rates Per 100,000 Teenage Population, By Health Districts and Health Service Areas, Medical Examiner Districts, HMO and Perinatal Regions, and Planning Districts, Virginia, 2011 ..... VII-30

Table 15 ..... Resident Total Teenage Deaths Ages 10-19 From All Causes By Health Districts and Health Service Areas, Medical Examiner Districts, HMO and Perinatal Regions, and Planning Districts, Virginia, 1997-2011 ..... VII-32

Table 16 ..... Resident Minority Teenage Deaths Ages 10-19 From All Causes By Health Districts and Health Service Areas, Medical Examiner Districts, HMO and Perinatal Regions, and Planning Districts, Virginia, 1997-2011 ..... VII-33

Table 17 ..... Resident Teenage Deaths Ages 10-19 From Unintentional Injury By Health Districts and Health Service Areas, Medical Examiner Districts, HMO and Perinatal Regions, and Planning Districts, Virginia, 1997-2011 ..... VII-34

Table 18 ..... Resident Minority Teenage Deaths Ages 10-19 From Unintentional Injury, By Health Districts and Health Service Areas, Medical Examiner Districts, HMO and Perinatal Regions, and Planning Districts, Virginia, 1997-2011 ..... VII-35

Table 19 ..... Resident Teenage Deaths Ages 10-19 From Suicide By Health Districts and Health Service Areas, Medical Examiner Districts, HMO and Perinatal Regions, and Planning Districts, Virginia, 1997-2011 ..... VII-36

Table 20 ..... Resident Minority Teenage Deaths Ages 10-19 From Suicide, By Health Districts And Health Service Areas, Medical Examiner Districts, HMO and Perinatal Regions, and Planning Districts, Virginia, 1997-2011 ..... VII-37

Table 21 ..... Resident Teenage Deaths Ages 10-19 From Homicide and Legal Intervention By Health Districts and Health Service Areas, Medical Examiner Districts, HMO and Perinatal Regions, and Planning Districts, Virginia, 1997-2011 ..... VII-38

Table 22 ..... Resident Minority Teenage Deaths Ages 10-19 From Homicide and Legal Intervention, By Health Districts and Health Service Areas, Medical Examiner Districts, HMO and Perinatal Regions, and Planning Districts, Virginia, 1997-2011 ..... VII-39

Table 23 ..... Resident Teenage Deaths Ages 10-19 From Natural Causes By Health Districts and Health Service Areas, Medical Examiner Districts, HMO and Perinatal Regions, and Planning Districts, Virginia, 1997-2011 ..... VII-40

Table 24 ..... Resident Minority Teenage Deaths Ages 10-19 From Natural Causes By Health Districts and Health Service Areas, Medical Examiner Districts, HMO and Perinatal Regions, and Planning Districts, Virginia, 1997-2011 ..... VII-41

Teenage Population Data

Highlights ..... A - 1

Table 1 ..... Total Teenage Population Projections By the U.S. Bureau of the Census, By Age, Race, and Sex, By Planning District and City or County, Virginia, 2011 ..... A - 2

Table 2 ..... Total White and Black Teenage Population Projections By the U.S. Bureau of the Census, By Age and Sex, By Planning District and City or County, Virginia, 2011 ..... A - 4

Table 3 ..... Total Asian and Native American Teenage Population Projections By the U.S. Bureau of the Census, By Age and Sex, By Planning District and City or County, Virginia, 2011 ..... A - 6

Table 4 ..... Total Teenage Hispanic Population Projections By the U.S. Bureau of the Census, By Age, Race, and Sex, By Planning District and City or County, Virginia, 2011 ..... A - 8

Table 5 ..... Total Teenage Population Projections Ages 10-19 By Planning District and City or County, Virginia, 1997-2011 ..... A-10

Table 6 ..... Total Teenage Female Population Projections Ages 10-19 By Planning District and City or County, Virginia, 1997-2011 ..... A-12

Basic Definitions ..... A -14

Charts

Pregnancies ..... Resident Teenage Total Pregnancies By Result of Pregnancy, With Rates Per 1,000 Females Ages 10-19, Virginia, 1995-2011 ..... II-23

Resident White Teenage Total Pregnancies By Result of Pregnancy, With Rates Per 1,000 Females Ages 10-19, Virginia, 1995-2011 ..... II-24

Resident Nonwhite Teenage Total Pregnancies By Result of Pregnancy, With Rates Per 1,000 Females Ages 10-19, Virginia, 1995-2011 ..... II-25

Live Births ..... Resident Teenage Live Births By Age of Mother, With Rates Per 1,000 Females, Virginia, 1995-2011 ..... III-37

Resident White Teenage Live Births By Age of Mother, With Rates Per 1,000 Females, Virginia, 1995-2011 ..... III-38

Resident Nonwhite Teenage Live Births By Age of Mother, With Rates Per 1,000 Females, Virginia, 1995-2011 ..... III-39

Induced Terms..... Resident Teenage Induced Terminations of Pregnancy By Age of Mother, With Rates Per 1,000 Females, Virginia, 1995-2011 ..... IV-21

Resident White Teenage Induced Terminations of Pregnancy By Age of Mother, With Rates Per 1,000 Females, Virginia, 1995-2011 ..... IV-22

Resident Nonwhite Teenage Induced Terminations of Pregnancy By Age of Mother, With Rates Per 1,000 Females, Virginia, 1995-2011 ..... IV-23

Fetal Deaths ..... Resident Teenage Natural Fetal Deaths By Age of Mother, With Rates Per 1,000 Females, Virginia, 1995-2011 ..... V-23

Resident White Teenage Natural Fetal Deaths By Age of Mother, With Rates Per 1,000 Females, Virginia, 1995-2011 ..... V-24

Resident Nonwhite Teenage Natural Fetal Deaths By Age of Mother, With Rates Per 1,000 Females, Virginia, 1995-2011 ..... V-25

Infant Deaths ..... Teenage Infant Deaths and Infant Death Rates Per 1,000 Live Births By Age of Infant at Death, Virginia, 1995-2011 ..... VI-30

Teenage Infant Deaths and Infant Death Rates Per 1,000 Live Births By Race of Infant at Death, Virginia, 1995-2011 ..... VI-31

Total Deaths ..... Resident Total Teenage Deaths By Race, With Rates Per 100,000 Population, Virginia, 1997-2011 ..... VII-43

Resident Teenage Deaths By Major Causes, With Rates Per 100,000 Population, Virginia, 1997-2011 ..... VII-44

Resident Teenage Deaths By Majority and Minority By Leading Causes of Death, Virginia, 1997-2011 ..... VII-45

Maps

Districts and Regions	Local Jurisdictions By Planning Districts Commonwealth of Virginia 2011	M-1
	Health Districts and Health Service Areas Commonwealth of Virginia 2011	M-2
	Local Jurisdictions By Medcal Examiner Districts Commonwealth of Virginia 2011	M-3
	Local Jurisdictions By HMO Regions Commonwealth of Virginia 2011	M-4
	Local Jurisdictions By Perinatal Regions Commonwealth of Virginia 2011	M-5
Vital Events Rates	Teenage Pregnancy Rates Per 1,000 Females Ages 10-19 By Equal Count Health District Groups Virginia, 2011	II-22
	Teenage Live Birth Rates Per 1,000 Females Ages 10-19 By Equal Count Health District Groups Virginia, 2011	III-36
	Teenage Induced Termination Rates Per 1,000 Females By Equal Count Health District Groups Virginia, 2011	IV-20
	Teenage Natural Fetal Death Rates Per 1,000 Females By Equal Count Health District Groups Virginia, 2011	V-22
	Teenage Infant Death Rates Per 1,000 Live Births By Equal Count Health District Groups Virginia, 2011	VI-28
	Teenage Perinatal Rates Per 1,000 Perinatal Base By Equal Count Health District Groups Virginia, 2011	VI-29
	Teenage Death Rates Per 100,000 Population Ages 10-19 By Equal Count Health District Groups Virginia, 2011	VII-42

LOCAL JURISDICTIONS BY PLANNING DISTRICTS
COMMONWEALTH OF VIRGINIA
2011

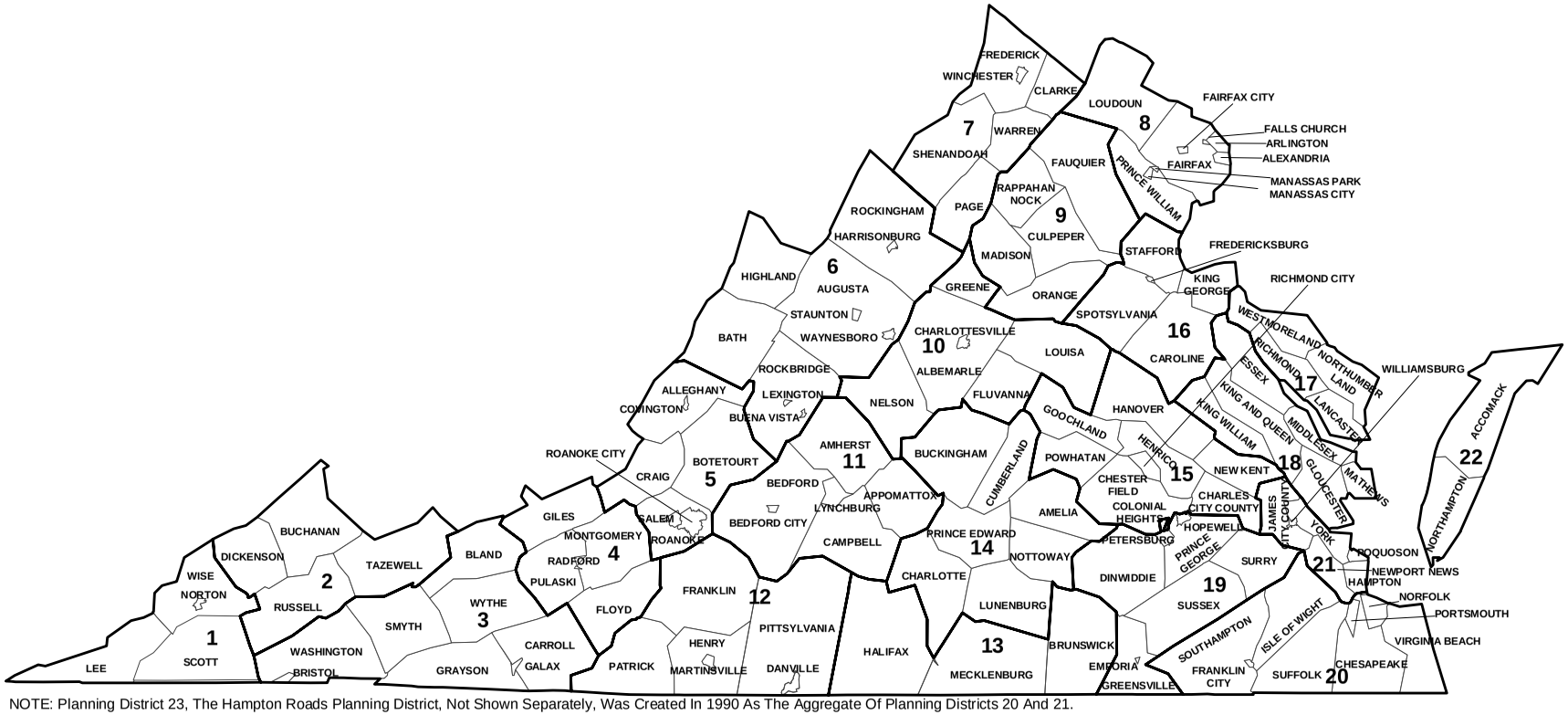

NOTE: Planning District 23, The Hampton Roads Planning District, Not Shown Separately, Was Created In 1990 As The Aggregate Of Planning Districts 20 And 21.

HEALTH DISTRICTS AND HEALTH SERVICE AREAS
COMMONWEALTH OF VIRGINIA
2011

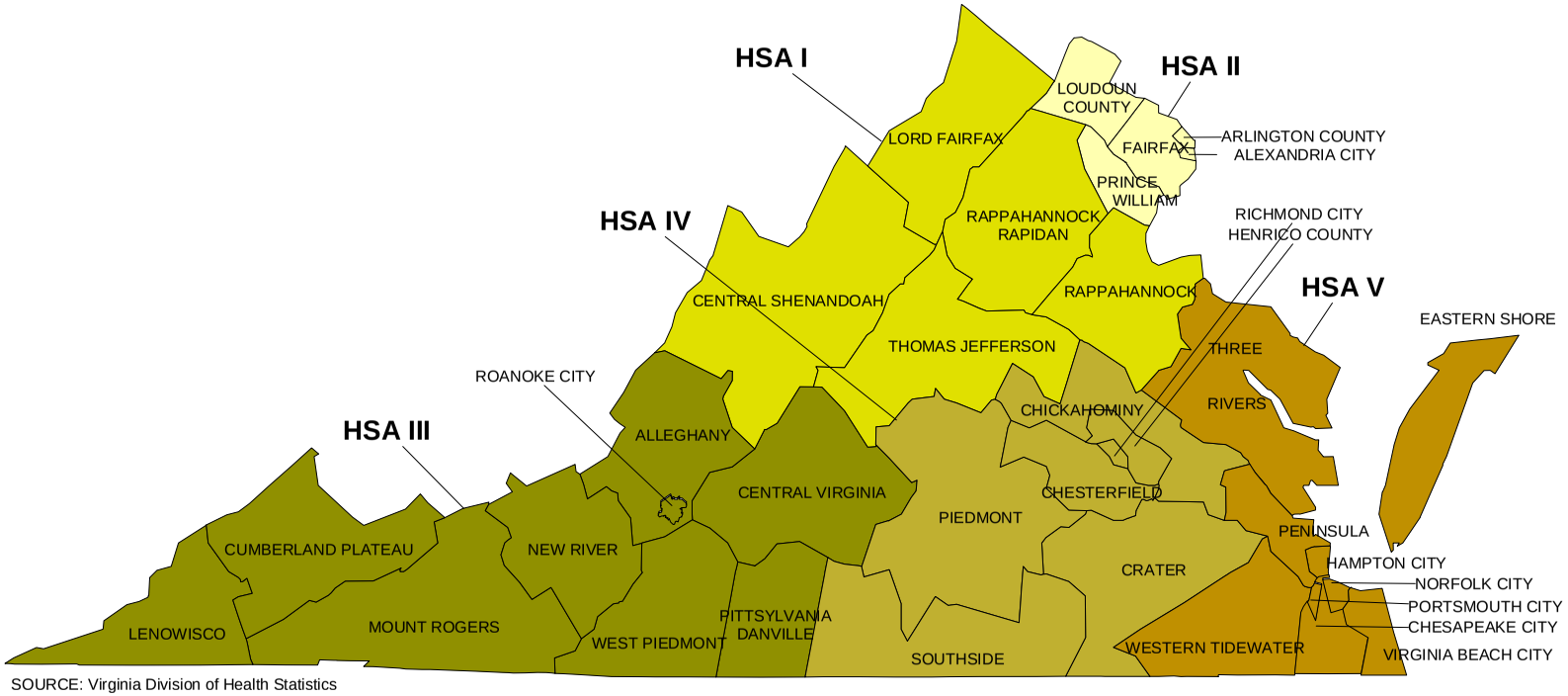

SOURCE: Virginia Division of Health Statistics

LOCAL JURISDICTIONS BY MEDICAL EXAMINER DISTRICTS
COMMONWEALTH OF VIRGINIA
2011

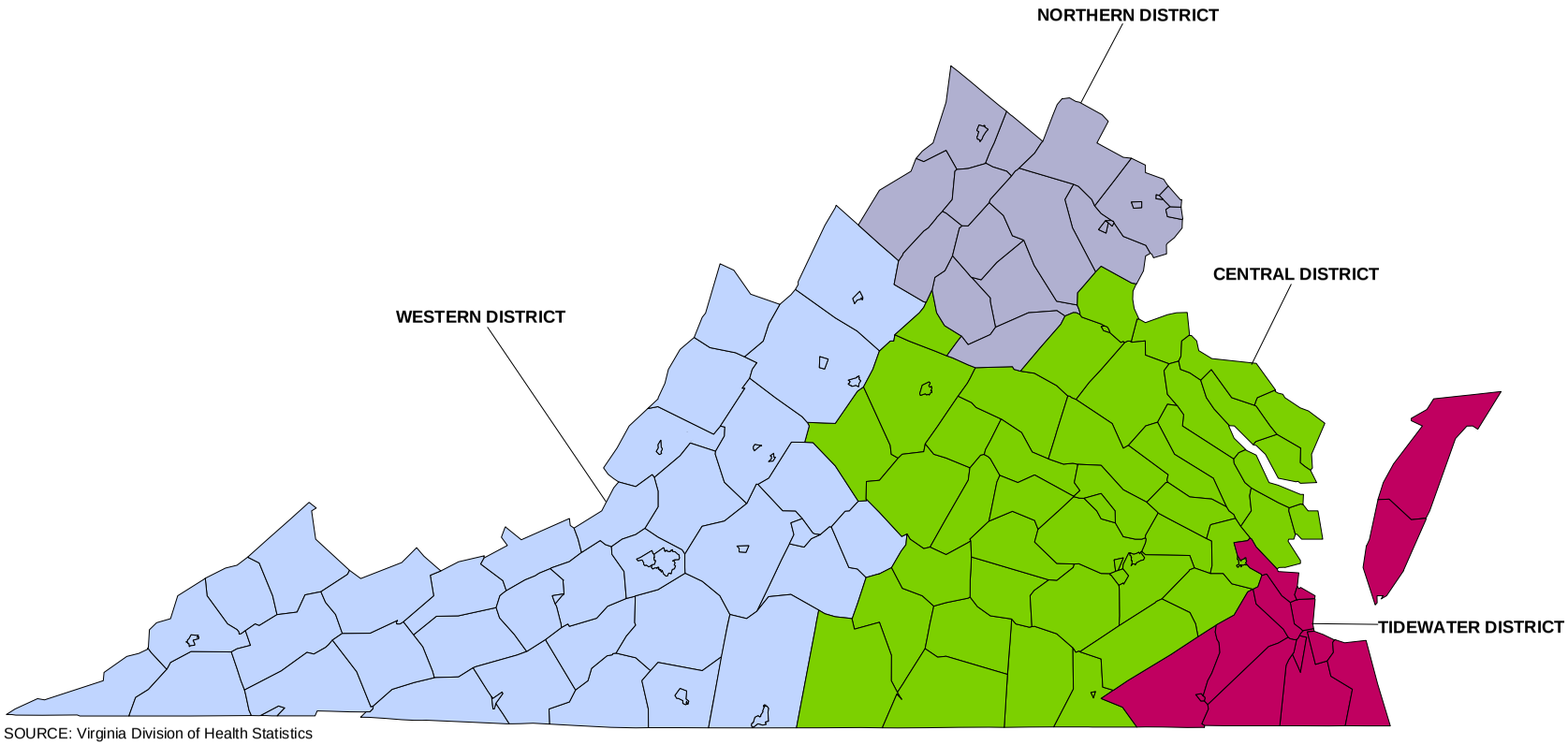

SOURCE: Virginia Division of Health Statistics

LOCAL JURISDICTIONS BY HMO REGIONS
COMMONWEALTH OF VIRGINIA
2011

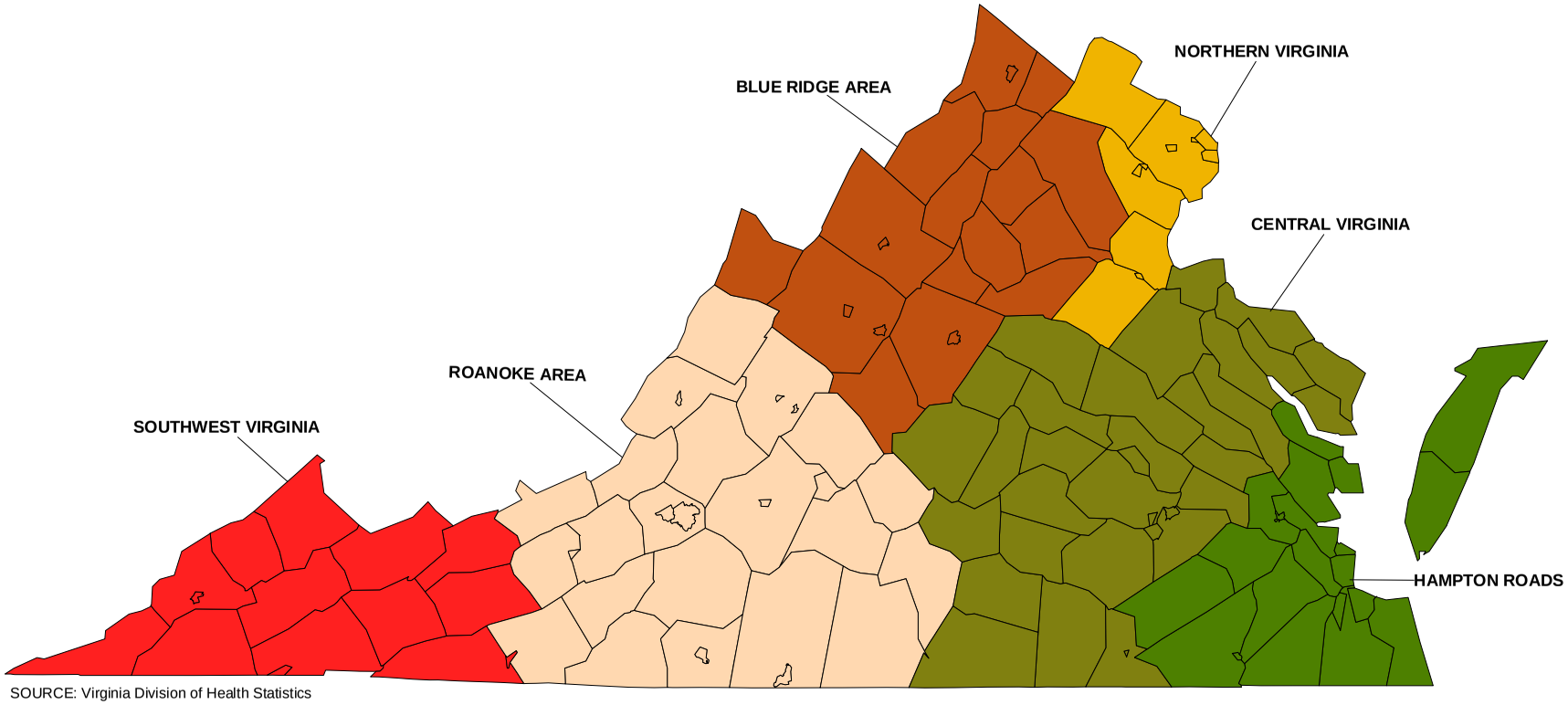

SOURCE: Virginia Division of Health Statistics

LOCAL JURISDICTIONS BY PERINATAL REGIONS
COMMONWEALTH OF VIRGINIA
2011

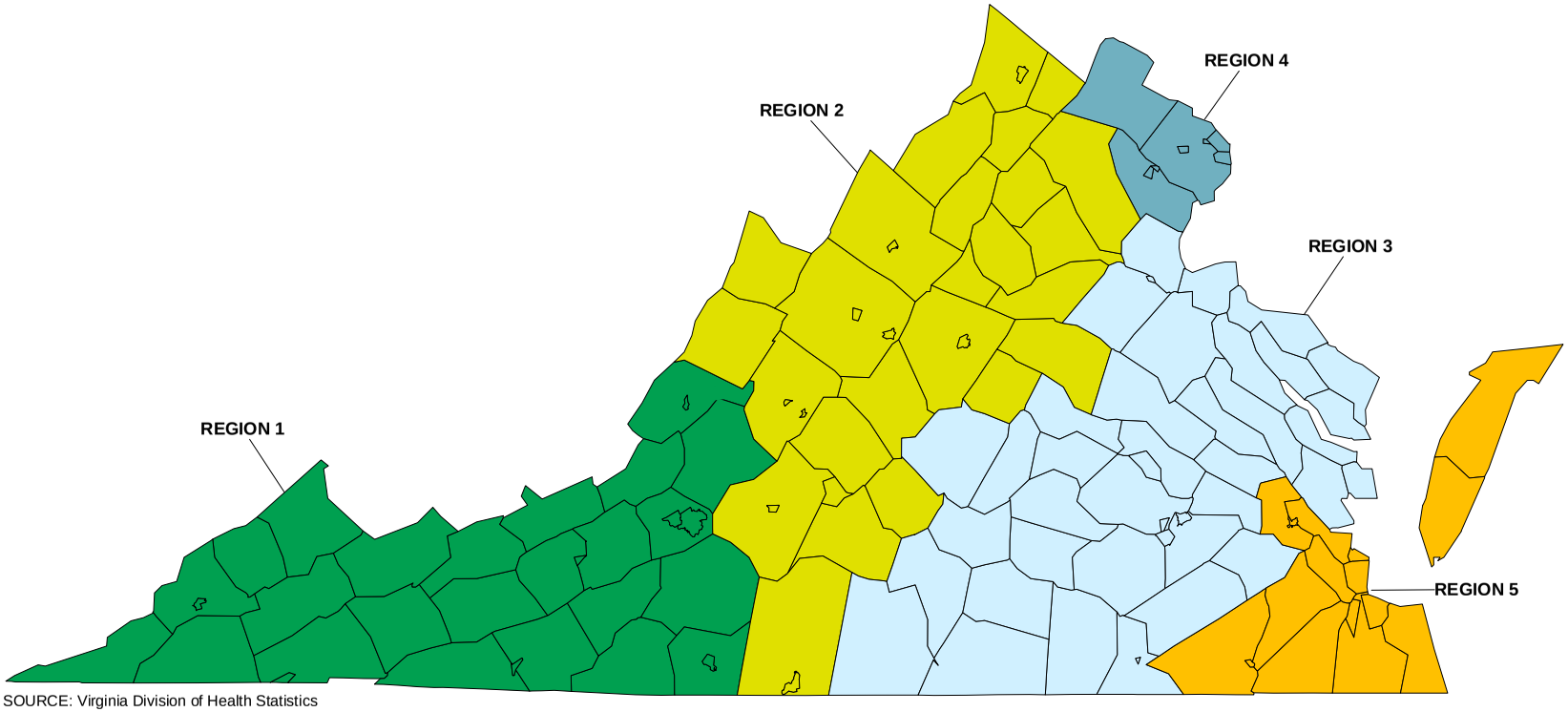

SOURCE: Virginia Division of Health Statistics

CHAPTER I

RESIDENT TEENAGE SUMMARY DATA

Vital Events	2010	2011	Percent Change
Total Teenage Pregnancies			
• Number	10,970	9,630	-12.2%
• Rate per 1,000 Females Ages 10-19	21.1	18.6	-12.0%
Teenage Live Births			
• Number	7,444	6,572	-11.7%
• Rate per 1,000 Females Ages 10-19	14.3	12.7	-11.4%
Teenage Induced Terminations			
• Number	3,147	2,739	-13.0%
• Rate per 1,000 Females Ages 10-19	6.1	5.3	-12.6%
Teenage Natural Fetal Deaths			
• Number	379	319	-15.8%
• Rate per 1,000 Females Ages 10-19	0.73	0.62	-15.1%
Teenage Infant Deaths			
• Number	73	62	-15.1%
• Rate per 1,000 Live Births to Ages 10-19	9.8	9.4	-4.1%
Teenage Total Deaths			
• Number	290	304	4.8%
• Rate per 100,000 Teen Population	27.3	28.7	5.1%
Teenage Population			
• Total	1,062,211	1,059,168	-0.3%
• Males Ages 10-19	543,126	541,776	-0.2%
• Females Ages 10-19	519,085	517,392	-0.3%

NOTE: The term *residence* in this report refers to the Virginia city or county where the mother resided at the time of a live birth, where the patient resided for an induced termination of pregnancy or a natural fetal death or in the case of a death where the decedent resided at the time of death.

TABLE 1
RESIDENT TEENAGE PREGNANCIES, LIVE BIRTHS, INDUCED TERMINATIONS, NATURAL FETAL DEATHS, INFANT DEATHS UNDER ONE YEAR OF AGE TO TEENAGE MOTHERS, AND TOTAL TEENAGE DEATHS WITH RATES PER 1,000 FEMALES AGES 10-19, LIVE BIRTHS, AND TOTAL TEEN POPULATION BY HEALTH DISTRICTS AND HEALTH SERVICE AREAS, MEDICAL EXAMINER DISTRICTS, HMO AND PERINATAL REGIONS, AND PLANNING DISTRICTS
VIRGINIA, 2011

HEALTH AREAS AND DISTRICTS, HMO AND PERINATAL REGIONS, AND PLANNING DISTRICTS	TEENAGE TOTAL PREGNANCIES	RATE PER 1,000 FEMALES	TEENAGE LIVE BIRTHS	RATE PER 1,000 FEMALES	TEENAGE INDUCED TERMINATIONS	RATE PER 1,000 FEMALES	TEENAGE FETAL DEATHS	RATE PER 1,000 FEMALES	TEENAGE INFANT DEATHS	RATE PER 1,000 LIVE BIRTHS	TEENAGE TOTAL DEATHS	RATE PER 100,000 POPULATION
HEALTH DISTRICTS AND HEALTH SERVICE AREAS												
COMMONWEALTH OF VIRGINIA	9,630	18.6	6,572	12.7	2,739	5.3	319	0.62	62	9.4	304	28.7
HEALTH SERVICE AREA I	1,459	16.7	1,052	12.0	344	3.9	63	0.72	4	3.8	55	31.3
CENTRAL SHENANDOAH DISTRICT 6	345	16.9	271	13.3	57	2.8	17	0.83	1	3.7	13	32.7
LORD FAIRFAX DISTRICT 7	277	19.1	223	15.3	41	2.8	13	0.89	1	4.5	12	40.4
RAPPAHANNOCK DISTRICT 16	426	16.6	291	11.3	113	4.4	22	0.86	1	3.4	11	21.0
RAPPAHANNOCK/RAPIDAN DISTRICT 9	199	17.8	139	12.4	58	5.2	2	0.18	1	7.2	7	30.5
THOMAS JEFFERSON DISTRICT 10	212	13.6	128	8.2	75	4.8	9	0.58			12	38.8
HEALTH SERVICE AREA II	1,643	11.7	1,014	7.2	591	4.2	38	0.27	5	4.9	47	16.3
ALEXANDRIA CITY DISTRICT	157	33.4	76	16.1	75	15.9	6	1.27			1	10.3
ARLINGTON COUNTY DISTRICT	79	10.6	53	7.1	22	3.0	4	0.54			1	6.5
FAIRFAX HEALTH DISTRICT	663	9.3	399	5.6	250	3.5	14	0.20	3	7.5	23	15.6
LOUDOUN COUNTY DISTRICT	142	6.1	82	3.5	58	2.5	2	0.09			6	12.6
PRINCE WILLIAM HEALTH DISTRICT	602	18.0	404	12.1	186	5.5	12	0.36	2	5.0	16	23.1
HEALTH SERVICE AREA III	1,768	21.2	1,449	17.4	247	3.0	72	0.86	14	9.7	62	36.4
LENOWISCO DISTRICT 1	156	29.3	152	28.6	1	0.2	3	0.56	2	13.2	2	18.1
CUMBERLAND PLATEAU DISTRICT 2	146	23.4	128	20.5	8	1.3	10	1.60			7	54.3
MOUNT ROGERS DISTRICT 3	276	25.7	252	23.4	14	1.3	10	0.93			6	26.7
NEW RIVER VALLEY DISTRICT 4	174	13.8	135	10.7	36	2.9	3	0.24	2	14.8	10	38.7
ALLEGHANY HEALTH DISTRICT	184	16.1	112	9.8	63	5.5	9	0.79	1	8.9	5	21.4
ROANOKE CITY DISTRICT	206	40.7	173	34.2	29	5.7	4	0.79	4	23.1	3	29.1
CENTRAL VIRGINIA DISTRICT 11	349	20.0	246	14.1	79	4.5	24	1.38	3	12.2	14	40.1
PITTSYLVANIA/DANVILLE DISTRICT	107	17.1	102	16.3	3	0.5	2	0.32	2	19.6	7	54.5
WEST PIEDMONT HEALTH DISTRICT	170	20.4	149	17.9	14	1.7	7	0.84			8	47.8
HEALTH SERVICE AREA IV	1,940	21.6	1,239	13.8	637	7.1	64	0.71	19	15.3	58	31.6
CHESTERFIELD HEALTH DISTRICT	368	13.6	258	9.5	91	3.4	19	0.70	2	7.8	10	18.0
CHICKAHOMINY HEALTH DISTRICT	110	10.9	61	6.1	47	4.7	2	0.20	1	16.4	8	37.8
HENRICO COUNTY DISTRICT	270	13.9	193	9.9	65	3.3	12	0.62	2	10.4	13	32.2
RICHMOND CITY DISTRICT	611	50.0	285	23.3	317	26.0	9	0.74	2	7.0	12	50.8
CRATER HEALTH DISTRICT	353	38.1	244	26.3	95	10.3	14	1.51	6	24.6	6	31.3
PIEDMONT DISTRICT 14	125	18.9	105	15.9	12	1.8	8	1.21	3	28.6	8	59.3
SOUTHSIDE DISTRICT 13	103	20.3	93	18.3	10	2.0			3	32.3	1	9.6
HEALTH SERVICE AREA V	2,820	24.1	1,818	15.6	920	7.9	82	0.70	20	11.0	82	34.1
EASTERN SHORE DISTRICT 22	85	34.8	66	27.0	11	4.5	8	3.28			2	39.1
THREE RIVERS HEALTH DISTRICT	160	20.1	120	15.1	37	4.6	3	0.38	1	8.3	7	42.8
HAMPTON CITY DISTRICT	257	27.9	144	15.6	106	11.5	7	0.76	3	20.8	5	27.2
PENINSULA HEALTH DISTRICT	518	22.0	342	14.6	160	6.8	16	0.68	7	20.5	19	39.7
CHESAPEAKE CITY DISTRICT	339	20.9	209	12.9	123	7.6	7	0.43			8	23.9
NORFOLK CITY DISTRICT	511	35.5	341	23.7	158	11.0	12	0.83	4	11.7	11	37.1
PORTSMOUTH CITY DISTRICT	248	45.2	178	32.5	60	10.9	10	1.82	1	5.6	4	34.7
VIRGINIA BEACH CITY DISTRICT	515	18.4	301	10.7	208	7.4	6	0.21	2	6.6	19	32.7
WESTERN TIDEWATER DISTRICT	187	19.3	117	12.0	57	5.9	13	1.34	2	17.1	7	35.3
NEWPORT NEWS CITY	398	33.3	269	22.5	118	9.9	11	0.92	5	18.6	12	49.4
COLONIAL PENINSULA AREA	120	10.4	73	6.3	42	3.6	5	0.43	2	27.4	7	29.7
UNKNOWN VA CITY OR COUNTY												
***MEDICAL EXAMINER DISTRICTS, HEALTH MAINTENANCE ORGANIZATION REGIONS, AND PERINATAL REGIONS**												
MED 1 - WESTERN VIRGINIA	2,113	20.4	1,720	16.6	304	2.9	89	0.86	15	8.7	75	35.7
MED 2 - NORTHERN VIRGINIA	2,119	12.8	1,376	8.3	690	4.2	53	0.32	7	5.1	66	19.3
MED 3 - CENTRAL VIRGINIA	2,814	19.5	1,826	12.6	886	6.1	102	0.71	21	11.5	93	31.6
MED 4 - TIDEWATER VIRGINIA	2,584	25.0	1,650	16.0	859	8.3	75	0.73	19	11.5	70	32.9
HMO 1 - SOUTHWEST VIRGINIA	554	26.8	510	24.7	22	1.1	22	1.07	2	3.9	15	34.9
HMO 2 - ROANOKE AREA	1,320	19.3	1,034	15.1	230	3.4	56	0.82	12	11.6	52	37.4
HMO 3 - BLUE RIDGE AREA	933	16.8	690	12.4	208	3.7	35	0.63	3	4.3	39	35.2
HMO 4 - NORTHERN VIRGINIA	1,978	12.2	1,241	7.6	678	4.2	59	0.36	6	4.8	56	16.8
HMO 5 - CENTRAL VIRGINIA	2,104	21.6	1,337	13.7	702	7.2	65	0.67	20	15.0	62	31.1
HMO 6 - HAMPTON ROADS	2,741	24.2	1,760	15.5	899	7.9	82	0.72	19	10.8	80	34.4
PER 1 - SOUTHWESTERN	1,312	71.6	1,101	60.1	165	9.0	46	2.51	9	8.2	41	108.0
PER 2 - WEST CENTRAL	1,489	36.0	1,109	26.8	313	7.6	67	1.62	8	7.2	65	76.7
PER 3 - EAST CENTRAL	2,526	87.8	1,650	57.4	787	27.4	89	3.09	21	12.7	76	131.2
PER 4 - NORTHERN	1,643	26.3	1,014	16.2	591	9.5	38	0.61	5	4.9	47	37.5
PER 5 - EASTERN	2,660	19.0	1,698	12.1	883	6.3	79	0.56	19	11.2	75	26.0
PLANNING DISTRICTS NOT COTERMINOUS WITH HEALTH DISTRICTS												
ALLEGHANY/ROANOKE DISTRICT 5	390	23.6	285	17.3	92	5.6	13	0.79	5	17.5	8	23.7
NORTHERN VIRGINIA DISTRICT 8	1,643	11.7	1,014	7.2	591	4.2	38	0.27	5	4.9	47	16.3
WEST PIEDMONT PLAN DISTRICT 12	277	19.0	251	17.2	17	1.2	9	0.62	2	8.0	15	50.7
RICHMOND REGIONAL DISTRICT 15	1,319	19.5	769	11.4	509	7.5	41	0.61	7	9.1	43	31.0
NORTHERN NECK PLAN DISTRICT 17	61	25.0	47	19.3	13	5.3	1	0.41	1	21.3	2	39.5
MIDDLE PENINSULA DISTRICT 18	99	17.9	73	13.2	24	4.3	2	0.36			5	44.3
CRATER PLANNING DISTRICT 19	393	37.9	272	26.2	106	10.2	15	1.45	6	22.1	6	28.1
SOUTHEASTERN VA PLAN DIST 20	1,800	24.4	1,146	15.5	606	8.2	48	0.65	9	7.9	49	32.1
PENINSULA PLANNING DISTRICT 21	775	23.7	486	14.9	266	8.1	23	0.70	10	20.6	24	36.2
HAMPTON ROADS PLAN DISTRICT 23	2,575	24.2	1,632	15.3	872	8.2	71	0.67	19	11.6	73	33.4

NOTE: The Colonial Peninsula Area is the Aggregate of James City County, York County, Poquoson City, and Williamsburg City.
*The totals for these areas do not include the one unknown Virginia city or county.

TABLE 2
RESIDENT TEENAGE PREGNANCIES, LIVE BIRTHS, INDUCED TERMINATIONS, NATURAL FETAL DEATHS, INFANT DEATHS UNDER ONE YEAR OF AGE TO TEENAGE MOTHERS, AND TOTAL TEENAGE DEATHS WITH RATES PER 1,000 FEMALES AGES 10-19, LIVE BIRTHS, AND TOTAL TEEN POPULATION BY PLANNING DISTRICTS AND CITY OR COUNTY
VIRGINIA, 2011

PLANNING DISTRICT AND CITY / COUNTY	TEENAGE TOTAL PREGNANCIES	RATE PER 1,000 FEMALES	TEENAGE LIVE BIRTHS	RATE PER 1,000 FEMALES	TEENAGE INDUCED TERMINATIONS	RATE PER 1,000 FEMALES	TEENAGE FETAL DEATHS	RATE PER 1,000 FEMALES	TEENAGE INFANT DEATHS	RATE PER 1,000 LIVE BIRTHS	TEENAGE TOTAL DEATHS	RATE PER 100,000 POPULATION
COMMONWEALTH OF VIRGINIA	9,630	18.6	6,572	12.7	2,739	5.3	319	0.62	62	9.4	304	28.7
PLANNING DISTRICT 1	156	29.3	152	28.6	1	0.2	3	0.56	2	13.2	2	18.1
LEE COUNTY	40	28.9	38	27.5	1	0.7	1	0.72				
SCOTT COUNTY	34	27.4	34	27.4					2	58.8	1	39.6
WISE COUNTY	71	29.4	69	28.5			2	0.83			1	19.4
NORTON CITY	11	40.3	11	40.3								
PLANNING DISTRICT 2	146	23.4	128	20.5	8	1.3	10	1.60			7	54.3
BUCHANAN COUNTY	32	26.5	27	22.4	1	0.8	4	3.32			3	114.9
DICKENSON COUNTY	30	33.1	27	29.8			3	3.31				
RUSSELL COUNTY	32	19.7	32	19.7							1	30.2
TAZEWELL COUNTY	52	20.8	42	16.8	7	2.8	3	1.20			3	58.0
PLANNING DISTRICT 3	276	25.7	252	23.4	14	1.3	10	0.93			6	26.7
BLAND COUNTY	11	33.5	10	30.5			1	3.05				
CARROLL COUNTY	24	14.5	22	13.3	1	0.6	1	0.60				
GRAYSON COUNTY	14	15.9	13	14.7	1	1.1						
SMYTH COUNTY	68	36.6	65	34.9	3	1.6					2	52.7
WASHINGTON COUNTY	65	21.3	56	18.3	5	1.6	4	1.31			2	31.5
WYTHE COUNTY	51	32.1	47	29.6	2	1.3	2	1.26				
BRISTOL CITY	22	22.7	21	21.6	1	1.0						
GALAX CITY	21	50.6	18	43.4	1	2.4	2	4.82			2	233.4
PLANNING DISTRICT 4	174	13.8	135	10.7	36	2.9	3	0.24	2	14.8	10	38.7
FLOYD COUNTY	15	16.6	14	15.5	1	1.1						
GILES COUNTY	23	23.7	17	17.5	6	6.2						
MONTGOMERY COUNTY	66	9.3	51	7.2	13	1.8	2	0.28	1	19.6	6	40.3
PULASKI COUNTY	40	21.9	36	19.7	3	1.6	1	0.55			3	77.5
RADFORD CITY	30	16.9	17	9.6	13	7.3			1	58.8	1	31.9
PLANNING DISTRICT 5	390	23.6	285	17.3	92	5.6	13	0.79	5	17.5	8	23.7
ALLEGHANY COUNTY	7	7.2	6	6.1			1	1.02			1	48.5
BOTETOURT COUNTY	19	9.1	12	5.8	7	3.4			1	83.3		
CRAIG COUNTY	4	12.4	4	12.4								
ROANOKE COUNTY	97	16.2	49	8.2	42	7.0	6	1.00			3	24.7
COVINGTON CITY	22	65.3	18	53.4	4	11.9						
ROANOKE CITY	206	40.7	173	34.2	29	5.7	4	0.79	4	23.1	3	29.1
SALEM CITY	35	20.1	23	13.2	10	5.8	2	1.15			1	28.8
PLANNING DISTRICT 6	345	16.9	271	13.3	57	2.8	17	0.83	1	3.7	13	32.7
AUGUSTA COUNTY	64	14.2	45	10.0	14	3.1	5	1.11			5	54.0
BATH COUNTY	2	8.1	1	4.0	1	4.0					1	185.5
HIGHLAND COUNTY											1	473.9
ROCKBRIDGE COUNTY	19	15.7	16	13.2	1	0.8	2	1.65			1	40.9
ROCKINGHAM COUNTY	72	13.5	62	11.7	6	1.1	4	0.75			3	28.4
BUENA VISTA CITY	12	24.6	10	20.5	1	2.0	1	2.05				
HARRISONBURG CITY	82	15.4	62	11.7	20	3.8					1	10.8
LEXINGTON CITY	9	16.5	7	12.8	2	3.7						
STAUNTON CITY	41	27.7	33	22.3	6	4.1	2	1.35	1	30.3		
WAYNESBORO CITY	44	37.6	35	29.9	6	5.1	3	2.56			1	41.0
PLANNING DISTRICT 7	277	19.1	223	15.3	41	2.8	13	0.89	1	4.5	12	40.4
CLARKE COUNTY	7	7.3	7	7.3							1	50.9
FREDERICK COUNTY	91	16.8	84	15.5	5	0.9	2	0.37			4	35.8
PAGE COUNTY	39	27.4	33	23.2	3	2.1	3	2.11			2	70.1
SHENANDOAH COUNTY	41	16.3	26	10.3	12	4.8	3	1.19			1	19.2
WARREN COUNTY	50	19.8	35	13.9	11	4.4	4	1.58	1	28.6	4	78.0
WINCHESTER CITY	49	29.3	38	22.7	10	6.0	1	0.60				
PLANNING DISTRICT 8	1,643	11.7	1,014	7.2	591	4.2	38	0.27	5	4.9	47	16.3
ARLINGTON COUNTY	79	10.6	53	7.1	22	3.0	4	0.54			1	6.5
FAIRFAX COUNTY	595	8.6	392	5.7	191	2.8	12	0.17	3	7.7	22	15.4
LOUDOUN COUNTY	142	6.1	82	3.5	58	2.5	2	0.09			6	12.6
PRINCE WILLIAM COUNTY	459	15.4	325	10.9	126	4.2	8	0.27	2	6.2	14	22.8
ALEXANDRIA CITY	157	33.4	76	16.1	75	15.9	6	1.27			1	10.3
FAIRFAX CITY	35	27.1	5	3.9	29	22.5	1	0.77			1	38.2
FALLS CHURCH CITY	33	37.2	2	2.3	30	33.8	1	1.13				
MANASSAS CITY	139	52.3	78	29.3	57	21.4	4	1.50			1	17.8
MANASSAS PARK CITY	4	3.8	1	1.0	3	2.9					1	46.8
PLANNING DISTRICT 9	199	17.8	139	12.4	58	5.2	2	0.18	1	7.2	7	30.5
CULPEPER COUNTY	62	19.8	44	14.0	17	5.4	1	0.32				
FAUQUIER COUNTY	67	14.1	46	9.7	20	4.2	1	0.21			4	41.7
MADISON COUNTY	14	16.9	8	9.7	6	7.3						
ORANGE COUNTY	48	23.6	35	17.2	13	6.4			1	28.6	3	69.7
RAPPAHANNOCK COUNTY	8	18.2	6	13.7	2	4.6						
PLANNING DISTRICT 10	212	13.6	128	8.2	75	4.8	9	0.58			12	38.8
ALBEMARLE COUNTY	56	7.2	38	4.9	15	1.9	3	0.39			7	45.7
FLUVANNA COUNTY	20	12.2	10	6.1	9	5.5	1	0.61			1	31.0
GREENE COUNTY	22	19.8	20	18.0	2	1.8						
LOUISA COUNTY	38	20.0	27	14.2	9	4.7	2	1.05			2	50.8
NELSON COUNTY	13	16.1	8	9.9	5	6.2					1	59.7
CHARLOTTESVILLE CITY	63	27.0	25	10.7	35	15.0	3	1.28			1	22.7
PLANNING DISTRICT 11	349	20.0	246	14.1	79	4.5	24	1.38	3	12.2	14	40.1
AMHERST COUNTY	38	17.4	30	13.7	7	3.2	1	0.46			2	45.8
APPOMATTOX COUNTY	24	26.5	17	18.8	7	7.7					1	52.1
BEDFORD COUNTY	69	15.6	55	12.5	11	2.5	3	0.68	1	18.2	3	32.6
CAMPBELL COUNTY	78	22.5	62	17.9	9	2.6	7	2.02	1	16.1	4	57.2
BEDFORD CITY	12	33.3	4	11.1	7	19.4	1	2.78				
LYNCHBURG CITY	128	21.0	78	12.8	38	6.2	12	1.97	1	12.8	4	34.2

NOTES: Total Pregnancy, Live Birth, Induced Termination, And Natural Fetal Death Rates Are Per 1,000 Projected Population Data For Females Ages 10-19.

Infant Death Rates Are Per 1,000 Teenage Live Births. Teenage Death Rates Are Per 100,000 Projected Population Data For Males And Females Ages 10-19.

Population Estimates Are From The U.S. Bureau of the Census.

[continued]

TABLE 2
RESIDENT TEENAGE PREGNANCIES, LIVE BIRTHS, INDUCED TERMINATIONS, NATURAL FETAL DEATHS, INFANT DEATHS UNDER ONE YEAR OF AGE TO TEENAGE MOTHERS, AND TOTAL TEENAGE DEATHS WITH RATES PER 1,000 FEMALES AGES 10-19, LIVE BIRTHS, AND TOTAL TEEN POPULATION BY PLANNING DISTRICTS AND CITY OR COUNTY
VIRGINIA, 2011

PLANNING DISTRICT AND CITY / COUNTY	TEENAGE TOTAL PREGNANCIES	RATE PER 1,000 FEMALES	TEENAGE LIVE BIRTHS	RATE PER 1,000 FEMALES	TEENAGE INDUCED TERMINATIONS	RATE PER 1,000 FEMALES	TEENAGE FETAL DEATHS	RATE PER 1,000 FEMALES	TEENAGE INFANT DEATHS	RATE PER 1,000 LIVE BIRTHS	TEENAGE TOTAL DEATHS	RATE PER 100,000 POPULATION
COMMONWEALTH OF VIRGINIA	9,630	18.6	6,572	12.7	2,739	5.3	319	0.62	62	9.4	304	28.7
PLANNING DISTRICT 12	277	19.0	251	17.2	17	1.2	9	0.62	2	8.0	15	50.7
FRANKLIN COUNTY	65	18.3	57	16.1	8	2.3					1	14.1
HENRY COUNTY	59	19.9	55	18.5	1	0.3	3	1.01			5	82.2
PATRICK COUNTY	12	12.1	10	10.1	1	1.0	1	1.01			2	100.2
PITTSYLVANIA COUNTY	45	12.0	42	11.2	1	0.3	2	0.54			4	51.7
DANVILLE CITY	62	24.7	60	23.9	2	0.8			2	33.3	3	58.7
MARTINSVILLE CITY	34	41.9	27	33.3	4	4.9	3	3.70				
PLANNING DISTRICT 13	103	20.3	93	18.3	10	2.0			3	32.3	1	9.6
BRUNSWICK COUNTY	23	23.7	18	18.5	5	5.1			1	55.6		
HALIFAX COUNTY	42	18.4	42	18.4							1	21.7
MECKLENBURG COUNTY	38	20.9	33	18.1	5	2.7			2	60.6		
PLANNING DISTRICT 14	125	18.9	105	15.9	12	1.8	8	1.21	3	28.6	8	59.3
AMELIA COUNTY	9	11.8	6	7.9	2	2.6	1	1.31			3	191.1
BUCKINGHAM COUNTY	14	15.8	14	15.8							1	53.8
CHARLOTTE COUNTY	22	27.0	19	23.3			3	3.69			2	117.6
CUMBERLAND COUNTY	13	20.4	11	17.3			2	3.14	1	90.9		
LUNENBURG COUNTY	21	31.7	16	24.2	4	6.0	1	1.51			1	72.9
NOTTOWAY COUNTY	21	24.2	16	18.5	4	4.6	1	1.15	2	125.0	1	56.0
PRINCE EDWARD COUNTY	25	12.5	23	11.5	2	1.0						
PLANNING DISTRICT 15	1,319	19.5	769	11.4	509	7.5	41	0.61	7	9.1	43	31.0
CHARLES CITY COUNTY	5	13.3	3	8.0	2	5.3					1	124.1
CHESTERFIELD COUNTY	307	12.7	222	9.2	68	2.8	17	0.70	2	9.0	10	20.3
GOOCHLAND COUNTY	10	8.1	4	3.3	6	4.9						
HANOVER COUNTY	76	10.5	41	5.6	34	4.7	1	0.14	1	24.4	7	45.7
HENRICO COUNTY	270	13.9	193	9.9	65	3.3	12	0.62	2	10.4	13	32.2
NEW KENT COUNTY	19	16.1	13	11.0	5	4.2	1	0.85				
POWHATAN COUNTY	21	11.7	8	4.5	12	6.7	1	0.56				
RICHMOND CITY	611	50.0	285	23.3	317	26.0	9	0.74	2	7.0	12	50.8
PLANNING DISTRICT 16	426	16.6	291	11.3	113	4.4	22	0.86	1	3.4	11	21.0
CAROLINE COUNTY	61	35.3	41	23.7	19	11.0	1	0.58			1	28.6
KING GEORGE COUNTY	30	17.5	23	13.4	7	4.1					1	28.0
SPOTSYLVANIA COUNTY	131	13.9	107	11.4	21	2.2	3	0.32	1	9.3	5	25.7
STAFFORD COUNTY	130	12.0	89	8.2	28	2.6	13	1.20			4	18.0
FREDERICKSBURG CITY	74	37.5	31	15.7	38	19.3	5	2.54				
PLANNING DISTRICT 17	61	25.0	47	19.3	13	5.3	1	0.41	1	21.3	2	39.5
LANCASTER COUNTY	14	27.7	12	23.8	2	4.0					2	188.7
NORTHUMBERLAND COUNTY	12	21.9	7	12.8	5	9.1			1	142.9		
RICHMOND COUNTY	9	20.7	6	13.8	3	6.9						
WESTMORELAND COUNTY	26	27.4	22	23.2	3	3.2	1	1.05				
PLANNING DISTRICT 18	99	17.9	73	13.2	24	4.3	2	0.36			5	44.3
ESSEX COUNTY	17	21.9	14	18.1	3	3.9						
GLOUCESTER COUNTY	34	14.7	28	12.1	4	1.7	2	0.86			3	61.8
KING AND QUEEN COUNTY	9	24.5	7	19.1	2	5.4						
KING WILLIAM COUNTY	24	22.3	13	12.1	11	10.2						
MATHEWS COUNTY	8	16.0	5	10.0	3	6.0					1	97.3
MIDDLESEX COUNTY	7	14.2	6	12.1	1	2.0					1	97.9
PLANNING DISTRICT 19	393	37.9	272	26.2	106	10.2	15	1.45	6	22.1	6	28.1
DINWIDDIE COUNTY	39	21.3	31	17.0	6	3.3	2	1.09			1	26.5
GREENSVILLE COUNTY	28	49.6	27	47.8	1	1.8					1	85.8
PRINCE GEORGE COUNTY	41	17.5	27	11.5	11	4.7	3	1.28			1	20.5
SURRY COUNTY	11	25.9	5	11.8	6	14.2						
SUSSEX COUNTY	21	38.3	18	32.8	2	3.6	1	1.82				
COLONIAL HEIGHTS CITY	40	36.1	28	25.3	11	9.9	1	0.90				
EMPORIA CITY	6	15.7	6	15.7							1	123.9
HOPEWELL CITY	70	49.4	48	33.9	16	11.3	6	4.23	3	62.5		
PETERSBURG CITY	137	78.0	82	46.7	53	30.2	2	1.14	3	36.6	2	55.9
PLANNING DISTRICT 20	1,800	24.4	1,146	15.5	606	8.2	48	0.65	9	7.9	49	32.1
ISLE OF WIGHT COUNTY	27	12.1	19	8.5	6	2.7	2	0.89			2	42.8
SOUTHAMPTON COUNTY	10	9.0	8	7.2	2	1.8					1	45.1
CHESAPEAKE CITY	339	20.9	209	12.9	123	7.6	7	0.43			8	23.9
FRANKLIN CITY	23	45.2	13	25.5	8	15.7	2	3.93			1	96.2
NORFOLK CITY	511	35.5	341	23.7	158	11.0	12	0.83	4	11.7	11	37.1
PORTSMOUTH CITY	248	45.2	178	32.5	60	10.9	10	1.82	1	5.6	4	34.7
SUFFOLK CITY	127	21.7	77	13.2	41	7.0	9	1.54	2	26.0	3	25.2
VIRGINIA BEACH CITY	515	18.4	301	10.7	208	7.4	6	0.21	2	6.6	19	32.7
PLANNING DISTRICT 21	775	23.7	486	14.9	266	8.1	23	0.70	10	20.6	24	36.2
JAMES CITY COUNTY	49	12.0	41	10.0	7	1.7	1	0.24			5	58.7
YORK COUNTY	35	7.0	18	3.6	16	3.2	1	0.20	2	111.1	2	19.2
HAMPTON CITY	257	27.9	144	15.6	106	11.5	7	0.76	3	20.8	5	27.2
NEWPORT NEWS CITY	398	33.3	269	22.5	118	9.9	11	0.92	5	18.6	12	49.4
POQUOSON CITY	9	9.7	7	7.6	2	2.2						
WILLIAMSBURG CITY	27	17.8	7	4.6	17	11.2	3	1.98				
PLANNING DISTRICT 22	85	34.8	66	27.0	11	4.5	8	3.28			2	39.1
ACCOMACK COUNTY	62	34.6	43	24.0	11	6.1	8	4.46			1	26.3
NORTHAMPTON COUNTY	23	35.4	23	35.4							1	75.8
PLANNING DISTRICT 23	2,575	24.2	1,632	15.3	872	8.2	71	0.67	19	11.6	73	33.4
UNKNOWN VA CITY OR COUNTY												

NOTE: PLANNING DISTRICT 23, THE HAMPTON ROADS PLANNING DISTRICT, WAS CREATED IN 1990 AS THE AGGREGATE OF PLANNING DISTRICTS 20 AND 21.

TABLE 3
RESIDENT TEENAGE PREGNANCIES, LIVE BIRTHS, INDUCED TERMINATIONS, NATURAL FETAL DEATHS, INFANT DEATHS UNDER ONE YEAR OF AGE TO TEENAGE MOTHERS, AND TOTAL TEENAGE DEATHS WITH RATES PER 1,000 FEMALES AGES 10-19, LIVE BIRTHS, AND TOTAL TEEN POPULATION BY HEALTH DISTRICTS AND HEALTH SERVICE AREAS BY CITY OR COUNTY
VIRGINIA, 2011

HEALTH DISTRICTS AND HEALTH SERVICE AREAS BY CITY/COUNTY IN PLANNING DISTRICT ORDER	TEENAGE TOTAL PREGNANCIES	RATE PER 1,000 FEMALES	TEENAGE LIVE BIRTHS	RATE PER 1,000 FEMALES	TEENAGE INDUCED TERMINATIONS	RATE PER 1,000 FEMALES	TEENAGE FETAL DEATHS	RATE PER 1,000 FEMALES	TEENAGE INFANT DEATHS	RATE PER 1,000 LIVE BIRTHS	TEENAGE TOTAL DEATHS	RATE PER 100,000 POPULATION
COMMONWEALTH OF VIRGINIA	9,630	18.6	6,572	12.7	2,739	5.3	319	0.62	62	9.4	304	28.7
HEALTH SERVICE AREA I	1,459	16.7	1,052	12.0	344	3.9	63	0.72	4	3.8	55	31.3
HEALTH SERVICE AREA II	1,643	11.7	1,014	7.2	591	4.2	38	0.27	5	4.9	47	16.3
HEALTH SERVICE AREA III	1,768	21.2	1,449	17.4	247	3.0	72	0.86	14	9.7	62	36.4
HEALTH SERVICE AREA IV	1,940	21.6	1,239	13.8	637	7.1	64	0.71	19	15.3	58	31.6
HEALTH SERVICE AREA V	2,820	24.1	1,818	15.6	920	7.9	82	0.70	20	11.0	82	34.1
LENOWISCO DISTRICT	156	29.3	152	28.6	1	0.2	3	0.56	2	13.2	2	18.1
LEE COUNTY	40	28.9	38	27.5	1	0.7	1	0.72				
SCOTT COUNTY	34	27.4	34	27.4					2	58.8	1	39.6
WISE COUNTY	71	29.4	69	28.5			2	0.83			1	19.4
NORTON CITY	11	40.3	11	40.3								
CUMBERLAND PLATEAU	146	23.4	128	20.5	8	1.3	10	1.60			7	54.3
BUCHANAN COUNTY	32	26.5	27	22.4	1	0.8	4	3.32			3	114.9
DICKENSON COUNTY	30	33.1	27	29.8			3	3.31				
RUSSELL COUNTY	32	19.7	32	19.7							1	30.2
TAZEWELL COUNTY	52	20.8	42	16.8	7	2.8	3	1.20			3	58.0
MOUNT ROGERS DISTRICT	276	25.7	252	23.4	14	1.3	10	0.93			6	26.7
BLAND COUNTY	11	33.5	10	30.5			1	3.05				
CARROLL COUNTY	24	14.5	22	13.3	1	0.6	1	0.60				
GRAYSON COUNTY	14	15.9	13	14.7	1	1.1						
SMYTH COUNTY	68	36.6	65	34.9	3	1.6					2	52.7
WASHINGTON COUNTY	65	21.3	56	18.3	5	1.6	4	1.31			2	31.5
WYTHE COUNTY	51	32.1	47	29.6	2	1.3	2	1.26				
BRISTOL CITY	22	22.7	21	21.6	1	1.0						
GALAX CITY	21	50.6	18	43.4	1	2.4	2	4.82			2	233.4
NEW RIVER DISTRICT	174	13.8	135	10.7	36	2.9	3	0.24	2	14.8	10	38.7
FLOYD COUNTY	15	16.6	14	15.5	1	1.1						
GILES COUNTY	23	23.7	17	17.5	6	6.2						
MONTGOMERY COUNTY	66	9.3	51	7.2	13	1.8	2	0.28	1	19.6	6	40.3
PULASKI COUNTY	40	21.9	36	19.7	3	1.6	1	0.55			3	77.5
RADFORD CITY	30	16.9	17	9.6	13	7.3			1	58.8	1	31.9
ALLEGHANY DISTRICT	184	16.1	112	9.8	63	5.5	9	0.79	1	8.9	5	21.4
ALLEGHANY COUNTY	7	7.2	6	6.1			1	1.02			1	48.5
BOTETOURT COUNTY	19	9.1	12	5.8	7	3.4			1	83.3		
CRAIG COUNTY	4	12.4	4	12.4								
ROANOKE COUNTY	97	16.2	49	8.2	42	7.0	6	1.00			3	24.7
COVINGTON CITY	22	65.3	18	53.4	4	11.9						
SALEM CITY	35	20.1	23	13.2	10	5.8	2	1.15			1	28.8
ROANOKE CITY DISTRICT	206	40.7	173	34.2	29	5.7	4	0.79	4	23.1	3	29.1
CENTRAL SHENANDOAH	345	16.9	271	13.3	57	2.8	17	0.83	1	3.7	13	32.7
AUGUSTA COUNTY	64	14.2	45	10.0	14	3.1	5	1.11			5	54.0
BATH COUNTY	2	8.1	1	4.0	1	4.0					1	185.5
HIGHLAND COUNTY											1	473.9
ROCKBRIDGE COUNTY	19	15.7	16	13.2	1	0.8	2	1.65			1	40.9
ROCKINGHAM COUNTY	72	13.5	62	11.7	6	1.1	4	0.75			3	28.4
BUENA VISTA CITY	12	24.6	10	20.5	1	2.0	1	2.05				
HARRISONBURG CITY	82	15.4	62	11.7	20	3.8					1	10.8
LEXINGTON CITY	9	16.5	7	12.8	2	3.7						
STAUNTON CITY	41	27.7	33	22.3	6	4.1	2	1.35	1	30.3		
WAYNESBORO CITY	44	37.6	35	29.9	6	5.1	3	2.56			1	41.0
LORD FAIRFAX DISTRICT	277	19.1	223	15.3	41	2.8	13	0.89	1	4.5	12	40.4
CLARKE COUNTY	7	7.3	7	7.3							1	50.9
FREDERICK COUNTY	91	16.8	84	15.5	5	0.9	2	0.37			4	35.8
PAGE COUNTY	39	27.4	33	23.2	3	2.1	3	2.11			2	70.1
SHENANDOAH COUNTY	41	16.3	26	10.3	12	4.8	3	1.19			1	19.2
WARREN COUNTY	50	19.8	35	13.9	11	4.4	4	1.58	1	28.6	4	78.0
WINCHESTER CITY	49	29.3	38	22.7	10	6.0	1	0.60				
ALEXANDRIA DISTRICT	157	33.4	76	16.1	75	15.9	6	1.27			1	10.3
ARLINGTON DISTRICT	79	10.6	53	7.1	22	3.0	4	0.54			1	6.5
FAIRFAX DISTRICT	663	9.3	399	5.6	250	3.5	14	0.20	3	7.5	23	15.6
FAIRFAX COUNTY	595	8.6	392	5.7	191	2.8	12	0.17	3	7.7	22	15.4
FAIRFAX CITY	35	27.1	5	3.9	29	22.5	1	0.77			1	38.2
FALLS CHURCH CITY	33	37.2	2	2.3	30	33.8	1	1.13				
LOUDOUN DISTRICT	142	6.1	82	3.5	58	2.5	2	0.09			6	12.6
PRINCE WILLIAM DISTRICT	602	18.0	404	12.1	186	5.5	12	0.36	2	5.0	16	23.1
PRINCE WILLIAM COUNTY	459	15.4	325	10.9	126	4.2	8	0.27	2	6.2	14	22.8
MANASSAS CITY	139	52.3	78	29.3	57	21.4	4	1.50			1	17.8
MANASSAS PARK CITY	4	3.8	1	1.0	3	2.9					1	46.8
RAPPAHANNOCK/RAPIDAN	199	17.8	139	12.4	58	5.2	2	0.18	1	7.2	7	30.5
CULPEPER COUNTY	62	19.8	44	14.0	17	5.4	1	0.32				
FAUQUIER COUNTY	67	14.1	46	9.7	20	4.2	1	0.21			4	41.7
MADISON COUNTY	14	16.9	8	9.7	6	7.3						
ORANGE COUNTY	48	23.6	35	17.2	13	6.4			1	28.6	3	69.7
RAPPAHANNOCK COUNTY	8	18.2	6	13.7	2	4.6						
THOMAS JEFFERSON	212	13.6	128	8.2	75	4.8	9	0.58			12	38.8
ALBEMARLE COUNTY	56	7.2	38	4.9	15	1.9	3	0.39			7	45.7
FLUVANNA COUNTY	20	12.2	10	6.1	9	5.5	1	0.61			1	31.0
GREENE COUNTY	22	19.8	20	18.0	2	1.8						
LOUISA COUNTY	38	20.0	27	14.2	9	4.7	2	1.05			2	50.8
NELSON COUNTY	13	16.1	8	9.9	5	6.2					1	59.7
CHARLOTTESVILLE CITY	63	27.0	25	10.7	35	15.0	3	1.28			1	22.7

NOTES: Health Service Area I is the Northwest Virginia Area of the Five Health Districts of Planning Districts 6-7, 9-10, and 16.
Health Service Area II is the Northern Virginia Area of the Five Health Districts of Planning District 8.
Health Service Area III is the Southwest Virginia Area of the Nine Health Districts of Planning Districts 1-5 and 11-12.
Health Service Area IV is the Central Virginia Area of the Seven Health Districts of Planning Districts 13-15 and 19.
Health Service Area V is the Eastern Virginia Area of the Nine Health Districts of Planning Districts 17-18 and 20-22.

[continued]

TABLE 3
RESIDENT TEENAGE PREGNANCIES, LIVE BIRTHS, INDUCED TERMINATIONS, NATURAL FETAL DEATHS, INFANT DEATHS UNDER ONE YEAR OF AGE TO TEENAGE MOTHERS, AND TOTAL TEENAGE DEATHS WITH RATES PER 1,000 FEMALES AGES 10-19, LIVE BIRTHS, AND TOTAL TEEN POPULATION BY HEALTH DISTRICTS AND HEALTH SERVICE AREAS BY CITY OR COUNTY
VIRGINIA, 2011

HEALTH DISTRICTS AND HEALTH SERVICE AREAS BY CITY/COUNTY IN PLANNING DISTRICT ORDER	TEENAGE TOTAL PREGNANCIES	RATE PER 1,000 FEMALES	TEENAGE LIVE BIRTHS	RATE PER 1,000 FEMALES	TEENAGE INDUCED TERMINATIONS	RATE PER 1,000 FEMALES	TEENAGE FETAL DEATHS	RATE PER 1,000 FEMALES	TEENAGE INFANT DEATHS	RATE PER 1,000 LIVE BIRTHS	TEENAGE TOTAL DEATHS	RATE PER 100,000 POPULATION
CENTRAL VIRGINIA	349	20.0	246	14.1	79	4.5	24	1.38	3	12.2	14	40.1
AMHERST COUNTY	38	17.4	30	13.7	7	3.2	1	0.46			2	45.8
APPOMATTOX COUNTY	24	26.5	17	18.8	7	7.7					1	52.1
BEDFORD COUNTY	69	15.6	55	12.5	11	2.5	3	0.68	1	18.2	3	32.6
CAMPBELL COUNTY	78	22.5	62	17.9	9	2.6	7	2.02	1	16.1	4	57.2
BEDFORD CITY	12	33.3	4	11.1	7	19.4	1	2.78				
LYNCHBURG CITY	128	21.0	78	12.8	38	6.2	12	1.97	1	12.8	4	34.2
PITTSYLVANIA/DANVILLE	107	17.1	102	16.3	3	0.5	2	0.32	2	19.6	7	54.5
PITTSYLVANIA COUNTY	45	12.0	42	11.2	1	0.3	2	0.54			4	51.7
DANVILLE CITY	62	24.7	60	23.9	2	0.8			2	33.3	3	58.7
WEST PIEDMONT	170	20.4	149	17.9	14	1.7	7	0.84			8	47.8
FRANKLIN COUNTY	65	18.3	57	16.1	8	2.3					1	14.1
HENRY COUNTY	59	19.9	55	18.5	1	0.3	3	1.01			5	82.2
PATRICK COUNTY	12	12.1	10	10.1	1	1.0	1	1.01			2	100.2
MARTINSVILLE CITY	34	41.9	27	33.3	4	4.9	3	3.70				
SOUTHSIDE DISTRICT	103	20.3	93	18.3	10	2.0			3	32.3	1	9.6
BRUNSWICK COUNTY	23	23.7	18	18.5	5	5.1			1	55.6		
HALIFAX COUNTY	42	18.4	42	18.4							1	21.7
MECKLENBURG COUNTY	38	20.9	33	18.1	5	2.7			2	60.6		
PIEDMONT DISTRICT	125	18.9	105	15.9	12	1.8	8	1.21	3	28.6	8	59.3
AMELIA COUNTY	9	11.8	6	7.9	2	2.6	1	1.31			3	191.1
BUCKINGHAM COUNTY	14	15.8	14	15.8							1	53.8
CHARLOTTE COUNTY	22	27.0	19	23.3			3	3.69			2	117.6
CUMBERLAND COUNTY	13	20.4	11	17.3			2	3.14	1	90.9		
LUNENBURG COUNTY	21	31.7	16	24.2	4	6.0	1	1.51			1	72.9
NOTTOWAY COUNTY	21	24.2	16	18.5	4	4.6	1	1.15	2	125.0	1	56.0
PRINCE EDWARD COUNTY	25	12.5	23	11.5	2	1.0						
CHESTERFIELD DISTRICT	368	13.6	258	9.5	91	3.4	19	0.70	2	7.8	10	18.0
CHESTERFIELD COUNTY	307	12.7	222	9.2	68	2.8	17	0.70	2	9.0	10	20.3
POWHATAN COUNTY	21	11.7	8	4.5	12	6.7	1	0.56				
COLONIAL HEIGHTS CITY	40	36.1	28	25.3	11	9.9	1	0.90				
CHICKAHOMINY DISTRICT	110	10.9	61	6.1	47	4.7	2	0.20	1	16.4	8	37.8
CHARLES CITY COUNTY	5	13.3	3	8.0	2	5.3					1	124.1
GOOCHLAND COUNTY	10	8.1	4	3.3	6	4.9						
HANOVER COUNTY	76	10.5	41	5.6	34	4.7	1	0.14	1	24.4	7	45.7
NEW KENT COUNTY	19	16.1	13	11.0	5	4.2	1	0.85				
HENRICO DISTRICT	270	13.9	193	9.9	65	3.3	12	0.62	2	10.4	13	32.2
RICHMOND CITY DISTRICT	611	50.0	285	23.3	317	26.0	9	0.74	2	7.0	12	50.8
RAPPAHANNOCK DISTRICT	426	16.6	291	11.3	113	4.4	22	0.86	1	3.4	11	21.0
CAROLINE COUNTY	61	35.3	41	23.7	19	11.0	1	0.58			1	28.6
KING GEORGE COUNTY	30	17.5	23	13.4	7	4.1					1	28.0
SPOTSYLVANIA COUNTY	131	13.9	107	11.4	21	2.2	3	0.32	1	9.3	5	25.7
STAFFORD COUNTY	130	12.0	89	8.2	28	2.6	13	1.20			4	18.0
FREDERICKSBURG CITY	74	37.5	31	15.7	38	19.3	5	2.54				
THREE RIVERS DISTRICT	160	20.1	120	15.1	37	4.6	3	0.38	1	8.3	7	42.8
LANCASTER COUNTY	14	27.7	12	23.8	2	4.0					2	188.7
NORTHUMBERLAND COUNTY	12	21.9	7	12.8	5	9.1			1	142.9		
RICHMOND COUNTY	9	20.7	6	13.8	3	6.9						
WESTMORELAND COUNTY	26	27.4	22	23.2	3	3.2	1	1.05				
ESSEX COUNTY	17	21.9	14	18.1	3	3.9						
GLOUCESTER COUNTY	34	14.7	28	12.1	4	1.7	2	0.86			3	61.8
KING AND QUEEN COUNTY	9	24.5	7	19.1	2	5.4						
KING WILLIAM COUNTY	24	22.3	13	12.1	11	10.2						
MATHEWS COUNTY	8	16.0	5	10.0	3	6.0					1	97.3
MIDDLESEX COUNTY	7	14.2	6	12.1	1	2.0					1	97.9
CRATER DISTRICT	353	38.1	244	26.3	95	10.3	14	1.51	6	24.6	6	31.3
DINWIDDIE COUNTY	39	21.3	31	17.0	6	3.3	2	1.09			1	26.5
GREENSVILLE COUNTY	28	49.6	27	47.8	1	1.8					1	85.8
PRINCE GEORGE COUNTY	41	17.5	27	11.5	11	4.7	3	1.28			1	20.5
SURRY COUNTY	11	25.9	5	11.8	6	14.2						
SUSSEX COUNTY	21	38.3	18	32.8	2	3.6	1	1.82				
EMPORIA CITY	6	15.7	6	15.7							1	123.9
HOPEWELL CITY	70	49.4	48	33.9	16	11.3	6	4.23	3	62.5		
PETERSBURG CITY	137	78.0	82	46.7	53	30.2	2	1.14	3	36.6	2	55.9
CHESAPEAKE DISTRICT	339	20.9	209	12.9	123	7.6	7	0.43			8	23.9
NORFOLK DISTRICT	511	35.5	341	23.7	158	11.0	12	0.83	4	11.7	11	37.1
PORTSMOUTH DISTRICT	248	45.2	178	32.5	60	10.9	10	1.82	1	5.6	4	34.7
VIRGINIA BEACH DISTRICT	515	18.4	301	10.7	208	7.4	6	0.21	2	6.6	19	32.7
WESTERN TIDEWATER	187	19.3	117	12.0	57	5.9	13	1.34	2	17.1	7	35.3
ISLE OF WIGHT COUNTY	27	12.1	19	8.5	6	2.7	2	0.89			2	42.8
SOUTHAMPTON COUNTY	10	9.0	8	7.2	2	1.8					1	45.1
FRANKLIN CITY	23	45.2	13	25.5	8	15.7	2	3.93			1	96.2
SUFFOLK CITY	127	21.7	77	13.2	41	7.0	9	1.54	2	26.0	3	25.2
HAMPTON DISTRICT	257	27.9	144	15.6	106	11.5	7	0.76	3	20.8	5	27.2
PENINSULA DISTRICT	518	22.0	342	14.6	160	6.8	16	0.68	7	20.5	19	39.7
JAMES CITY COUNTY	49	12.0	41	10.0	7	1.7	1	0.24			5	58.7
YORK COUNTY	35	7.0	18	3.6	16	3.2	1	0.20	2	111.1	2	19.2
NEWPORT NEWS CITY	398	33.3	269	22.5	118	9.9	11	0.92	5	18.6	12	49.4
POQUOSON CITY	9	9.7	7	7.6	2	2.2						
WILLIAMSBURG CITY	27	17.8	7	4.6	17	11.2	3	1.98				
EASTERN SHORE	85	34.8	66	27.0	11	4.5	8	3.28			2	39.1
ACCOMACK COUNTY	62	34.6	43	24.0	11	6.1	8	4.46			1	26.3
NORTHAMPTON COUNTY	23	35.4	23	35.4							1	75.8
UNKNOWN VA CITY OR COUNTY												

NOTES: The Planning District 15 Ruling Includes Colonial Heights as a Part of the Chesterfield Health District, Although a Part of Planning District 19.
Adding the Components in the Planning District 15 Ruling will Thus Overstate the District Total, With the Planning District 19 Total Understated.
The Three Rivers Health District Ruling Embraces Planning Districts 17 and 18. These are Sorted and Spaced Into Their Parts in the County Listing.
The Hampton Roads Planning District 23 (Not Listed Separately) Was Created in 1990 as the Aggregate of Planning Districts 20 and 21.

TABLE 4
RESIDENT TEENAGE PREGNANCIES, LIVE BIRTHS, INDUCED TERMINATIONS, NATURAL FETAL DEATHS, INFANT DEATHS UNDER ONE YEAR OF AGE TO TEENAGE MOTHERS, AND TOTAL TEENAGE DEATHS WITH RATES PER 1,000 FEMALES AGES 10-19, LIVE BIRTHS, AND TOTAL TEEN POPULATION BY MEDICAL EXAMINER DISTRICTS BY PLANNING DISTRICTS AND CITY OR COUNTY
VIRGINIA, 2011

MEDICAL EXAMINER DISTRICTS AND PLANNING DISTRICTS BY CITY AND COUNTY	TEENAGE TOTAL PREGNANCIES	RATE PER 1,000 FEMALES	TEENAGE LIVE BIRTHS	RATE PER 1,000 FEMALES	TEENAGE INDUCED TERMINATIONS	RATE PER 1,000 FEMALES	TEENAGE FETAL DEATHS	RATE PER 1,000 FEMALES	TEENAGE INFANT DEATHS	RATE PER 1,000 LIVE BIRTHS	TEENAGE TOTAL DEATHS	RATE PER 100,000 POPULATION
COMMONWEALTH OF VIRGINIA	9,630	18.6	6,572	12.7	2,739	5.3	319	0.62	62	9.4	304	28.7
WESTERN VIRGINIA DISTRICT	2,113	20.4	1,720	16.6	304	2.9	89	0.86	15	8.7	75	35.7
PLANNING DISTRICT 1	156	29.3	152	28.6	1	0.2	3	0.56	2	13.2	2	18.1
LEE COUNTY	40	28.9	38	27.5	1	0.7	1	0.72				
SCOTT COUNTY	34	27.4	34	27.4					2	58.8	1	39.6
WISE COUNTY	71	29.4	69	28.5			2	0.83			1	19.4
NORTON CITY	11	40.3	11	40.3								
PLANNING DISTRICT 2	146	23.4	128	20.5	8	1.3	10	1.60			7	54.3
BUCHANAN COUNTY	32	26.5	27	22.4	1	0.8	4	3.32			3	114.9
DICKENSON COUNTY	30	33.1	27	29.8			3	3.31				
RUSSELL COUNTY	32	19.7	32	19.7							1	30.2
TAZEWELL COUNTY	52	20.8	42	16.8	7	2.8	3	1.20			3	58.0
PLANNING DISTRICT 3	276	25.7	252	23.4	14	1.3	10	0.93			6	26.7
BLAND COUNTY	11	33.5	10	30.5			1	3.05				
CARROLL COUNTY	24	14.5	22	13.3	1	0.6	1	0.60				
GRAYSON COUNTY	14	15.9	13	14.7	1	1.1						
SMYTH COUNTY	68	36.6	65	34.9	3	1.6					2	52.7
WASHINGTON COUNTY	65	21.3	56	18.3	5	1.6	4	1.31			2	31.5
WYTHE COUNTY	51	32.1	47	29.6	2	1.3	2	1.26				
BRISTOL CITY	22	22.7	21	21.6	1	1.0						
GALAX CITY	21	50.6	18	43.4	1	2.4	2	4.82			2	233.4
PLANNING DISTRICT 4	174	13.8	135	10.7	36	2.9	3	0.24	2	14.8	10	38.7
FLOYD COUNTY	15	16.6	14	15.5	1	1.1						
GILES COUNTY	23	23.7	17	17.5	6	6.2						
MONTGOMERY COUNTY	66	9.3	51	7.2	13	1.8	2	0.28	1	19.6	6	40.3
PULASKI COUNTY	40	21.9	36	19.7	3	1.6	1	0.55			3	77.5
RADFORD CITY	30	16.9	17	9.6	13	7.3			1	58.8	1	31.9
PLANNING DISTRICT 5	390	23.6	285	17.3	92	5.6	13	0.79	5	17.5	8	23.7
ALLEGHANY COUNTY	7	7.2	6	6.1			1	1.02			1	48.5
BOTETOURT COUNTY	19	9.1	12	5.8	7	3.4			1	83.3		
CRAIG COUNTY	4	12.4	4	12.4								
ROANOKE COUNTY	97	16.2	49	8.2	42	7.0	6	1.00			3	24.7
COVINGTON CITY	22	65.3	18	53.4	4	11.9						
ROANOKE CITY	206	40.7	173	34.2	29	5.7	4	0.79	4	23.1	3	29.1
SALEM CITY	35	20.1	23	13.2	10	5.8	2	1.15			1	28.8
PLANNING DISTRICT 6	345	16.9	271	13.3	57	2.8	17	0.83	1	3.7	13	32.7
AUGUSTA COUNTY	64	14.2	45	10.0	14	3.1	5	1.11			5	54.0
BATH COUNTY	2	8.1	1	4.0	1	4.0					1	185.5
HIGHLAND COUNTY											1	473.9
ROCKBRIDGE COUNTY	19	15.7	16	13.2	1	0.8	2	1.65			1	40.9
ROCKINGHAM COUNTY	72	13.5	62	11.7	6	1.1	4	0.75			3	28.4
BUENA VISTA CITY	12	24.6	10	20.5	1	2.0	1	2.05				
HARRISONBURG CITY	82	15.4	62	11.7	20	3.8					1	10.8
LEXINGTON CITY	9	16.5	7	12.8	2	3.7						
STAUNTON CITY	41	27.7	33	22.3	6	4.1	2	1.35	1	30.3		
WAYNESBORO CITY	44	37.6	35	29.9	6	5.1	3	2.56			1	41.0
PLANNING DISTRICT 11	349	20.0	246	14.1	79	4.5	24	1.38	3	12.2	14	40.1
AMHERST COUNTY	38	17.4	30	13.7	7	3.2	1	0.46			2	45.8
APPOMATTOX COUNTY	24	26.5	17	18.8	7	7.7					1	52.1
BEDFORD COUNTY	69	15.6	55	12.5	11	2.5	3	0.68	1	18.2	3	32.6
CAMPBELL COUNTY	78	22.5	62	17.9	9	2.6	7	2.02	1	16.1	4	57.2
BEDFORD CITY	12	33.3	4	11.1	7	19.4	1	2.78				
LYNCHBURG CITY	128	21.0	78	12.8	38	6.2	12	1.97	1	12.8	4	34.2
PLANNING DISTRICT 12	277	19.0	251	17.2	17	1.2	9	0.62	2	8.0	15	50.7
FRANKLIN COUNTY	65	18.3	57	16.1	8	2.3					1	14.1
HENRY COUNTY	59	19.9	55	18.5	1	0.3	3	1.01			5	82.2
PATRICK COUNTY	12	12.1	10	10.1	1	1.0	1	1.01			2	100.2
PITTSYLVANIA COUNTY	45	12.0	42	11.2	1	0.3	2	0.54			4	51.7
DANVILLE CITY	62	24.7	60	23.9	2	0.8			2	33.3	3	58.7
MARTINSVILLE CITY	34	41.9	27	33.3	4	4.9	3	3.70				
NORTHERN VIRGINIA DISTRICT	2,119	12.8	1,376	8.3	690	4.2	53	0.32	7	5.1	66	19.3
PLANNING DISTRICT 7	277	19.1	223	15.3	41	2.8	13	0.89	1	4.5	12	40.4
CLARKE COUNTY	7	7.3	7	7.3							1	50.9
FREDERICK COUNTY	91	16.8	84	15.5	5	0.9	2	0.37			4	35.8
PAGE COUNTY	39	27.4	33	23.2	3	2.1	3	2.11			2	70.1
SHENANDOAH COUNTY	41	16.3	26	10.3	12	4.8	3	1.19			1	19.2
WARREN COUNTY	50	19.8	35	13.9	11	4.4	4	1.58	1	28.6	4	78.0
WINCHESTER CITY	49	29.3	38	22.7	10	6.0	1	0.60				
PLANNING DISTRICT 8	1,643	11.7	1,014	7.2	591	4.2	38	0.27	5	4.9	47	16.3
ARLINGTON COUNTY	79	10.6	53	7.1	22	3.0	4	0.54			1	6.5
FAIRFAX COUNTY	595	8.6	392	5.7	191	2.8	12	0.17	3	7.7	22	15.4
LOUDOUN COUNTY	142	6.1	82	3.5	58	2.5	2	0.09			6	12.6
PRINCE WILLIAM COUNTY	459	15.4	325	10.9	126	4.2	8	0.27	2	6.2	14	22.8
ALEXANDRIA CITY	157	33.4	76	16.1	75	15.9	6	1.27			1	10.3
FAIRFAX CITY	35	27.1	5	3.9	29	22.5	1	0.77			1	38.2
FALLS CHURCH CITY	33	37.2	2	2.3	30	33.8	1	1.13				
MANASSAS CITY	139	52.3	78	29.3	57	21.4	4	1.50			1	17.8
MANASSAS PARK CITY	4	3.8	1	1.0	3	2.9					1	46.8
PLANNING DISTRICT 9	199	17.8	139	12.4	58	5.2	2	0.18	1	7.2	7	30.5
CULPEPER COUNTY	62	19.8	44	14.0	17	5.4	1	0.32				
FAUQUIER COUNTY	67	14.1	46	9.7	20	4.2	1	0.21			4	41.7
MADISON COUNTY	14	16.9	8	9.7	6	7.3						
ORANGE COUNTY	48	23.6	35	17.2	13	6.4			1	28.6	3	69.7
RAPPAHANNOCK COUNTY	8	18.2	6	13.7	2	4.6						

[continued]

TABLE 4
RESIDENT TEENAGE PREGNANCIES, LIVE BIRTHS, INDUCED TERMINATIONS, NATURAL FETAL DEATHS, INFANT DEATHS UNDER ONE YEAR OF AGE TO TEENAGE MOTHERS, AND TOTAL TEENAGE DEATHS WITH RATES PER 1,000 FEMALES AGES 10-19, LIVE BIRTHS, AND TOTAL TEEN POPULATION BY MEDICAL EXAMINER DISTRICTS BY PLANNING DISTRICTS AND CITY OR COUNTY
VIRGINIA, 2011

MEDICAL EXAMINER DISTRICTS AND PLANNING DISTRICTS BY CITY AND COUNTY	TEENAGE TOTAL PREGNANCIES	RATE PER 1,000 FEMALES	TEENAGE LIVE BIRTHS	RATE PER 1,000 FEMALES	TEENAGE INDUCED TERMINATIONS	RATE PER 1,000 FEMALES	TEENAGE FETAL DEATHS	RATE PER 1,000 FEMALES	TEENAGE INFANT DEATHS	RATE PER 1,000 LIVE BIRTHS	TEENAGE TOTAL DEATHS	RATE PER 100,000 POPULATION
COMMONWEALTH OF VIRGINIA	9,630	18.6	6,572	12.7	2,739	5.3	319	0.62	62	9.4	304	28.7
CENTRAL VIRGINIA DISTRICT	2,814	19.5	1,826	12.6	886	6.1	102	0.71	21	11.5	93	31.6
PLANNING DISTRICT 10	212	13.6	128	8.2	75	4.8	9	0.58			12	38.8
ALBEMARLE COUNTY	56	7.2	38	4.9	15	1.9	3	0.39			7	45.7
FLUVANNA COUNTY	20	12.2	10	6.1	9	5.5	1	0.61			1	31.0
GREENE COUNTY	22	19.8	20	18.0	2	1.8						
LOUISA COUNTY	38	20.0	27	14.2	9	4.7	2	1.05			2	50.8
NELSON COUNTY	13	16.1	8	9.9	5	6.2					1	59.7
CHARLOTTESVILLE CITY	63	27.0	25	10.7	35	15.0	3	1.28			1	22.7
PLANNING DISTRICT 13	103	20.3	93	18.3	10	2.0			3	32.3	1	9.6
BRUNSWICK COUNTY	23	23.7	18	18.5	5	5.1			1	55.6		
HALIFAX COUNTY	42	18.4	42	18.4							1	21.7
MECKLENBURG COUNTY	38	20.9	33	18.1	5	2.7			2	60.6		
PLANNING DISTRICT 14	125	18.9	105	15.9	12	1.8	8	1.21	3	28.6	8	59.3
AMELIA COUNTY	9	11.8	6	7.9	2	2.6	1	1.31			3	191.1
BUCKINGHAM COUNTY	14	15.8	14	15.8							1	53.8
CHARLOTTE COUNTY	22	27.0	19	23.3			3	3.69			2	117.6
CUMBERLAND COUNTY	13	20.4	11	17.3			2	3.14	1	90.9		
LUNENBURG COUNTY	21	31.7	16	24.2	4	6.0	1	1.51			1	72.9
NOTTOWAY COUNTY	21	24.2	16	18.5	4	4.6	1	1.15	2	125.0	1	56.0
PRINCE EDWARD COUNTY	25	12.5	23	11.5	2	1.0						
PLANNING DISTRICT 15	1,319	19.5	769	11.4	509	7.5	41	0.61	7	9.1	43	31.0
CHARLES CITY COUNTY	5	13.3	3	8.0	2	5.3					1	124.1
CHESTERFIELD COUNTY	307	12.7	222	9.2	68	2.8	17	0.70	2	9.0	10	20.3
GOOCHLAND COUNTY	10	8.1	4	3.3	6	4.9						
HANOVER COUNTY	76	10.5	41	5.6	34	4.7	1	0.14	1	24.4	7	45.7
HENRICO COUNTY	270	13.9	193	9.9	65	3.3	12	0.62	2	10.4	13	32.2
NEW KENT COUNTY	19	16.1	13	11.0	5	4.2	1	0.85				
POWHATAN COUNTY	21	11.7	8	4.5	12	6.7	1	0.56				
RICHMOND CITY	611	50.0	285	23.3	317	26.0	9	0.74	2	7.0	12	50.8
PLANNING DISTRICT 16	426	16.6	291	11.3	113	4.4	22	0.86	1	3.4	11	21.0
CAROLINE COUNTY	61	35.3	41	23.7	19	11.0	1	0.58			1	28.6
KING GEORGE COUNTY	30	17.5	23	13.4	7	4.1					1	28.0
SPOTSYLVANIA COUNTY	131	13.9	107	11.4	21	2.2	3	0.32	1	9.3	5	25.7
STAFFORD COUNTY	130	12.0	89	8.2	28	2.6	13	1.20			4	18.0
FREDERICKSBURG CITY	74	37.5	31	15.7	38	19.3	5	2.54				
PLANNING DISTRICT 17	61	25.0	47	19.3	13	5.3	1	0.41	1	21.3	2	39.5
LANCASTER COUNTY	14	27.7	12	23.8	2	4.0					2	188.7
NORTHUMBERLAND COUNTY	12	21.9	7	12.8	5	9.1			1	142.9		
RICHMOND COUNTY	9	20.7	6	13.8	3	6.9						
WESTMORELAND COUNTY	26	27.4	22	23.2	3	3.2	1	1.05				
PLANNING DISTRICT 18	99	17.9	73	13.2	24	4.3	2	0.36			5	44.3
ESSEX COUNTY	17	21.9	14	18.1	3	3.9						
GLOUCESTER COUNTY	34	14.7	28	12.1	4	1.7	2	0.86			3	61.8
KING AND QUEEN COUNTY	9	24.5	7	19.1	2	5.4						
KING WILLIAM COUNTY	24	22.3	13	12.1	11	10.2						
MATHEWS COUNTY	8	16.0	5	10.0	3	6.0					1	97.3
MIDDLESEX COUNTY	7	14.2	6	12.1	1	2.0					1	97.9
PLANNING DISTRICT 19	393	37.9	272	26.2	106	10.2	15	1.45	6	22.1	6	28.1
DINWIDDIE COUNTY	39	21.3	31	17.0	6	3.3	2	1.09			1	26.5
GREENSVILLE COUNTY	28	49.6	27	47.8	1	1.8					1	85.8
PRINCE GEORGE COUNTY	41	17.5	27	11.5	11	4.7	3	1.28			1	20.5
SURRY COUNTY	11	25.9	5	11.8	6	14.2						
SUSSEX COUNTY	21	38.3	18	32.8	2	3.6	1	1.82				
COLONIAL HEIGHTS CITY	40	36.1	28	25.3	11	9.9	1	0.90				
EMPORIA CITY	6	15.7	6	15.7							1	123.9
HOPEWELL CITY	70	49.4	48	33.9	16	11.3	6	4.23	3	62.5		
PETERSBURG CITY	137	78.0	82	46.7	53	30.2	2	1.14	3	36.6	2	55.9
PLANNING DISTRICT 21 (WEST)	76	13.5	48	8.5	24	4.3	4	0.71			5	44.4
JAMES CITY COUNTY	49	12.0	41	10.0	7	1.7	1	0.24			5	58.7
WILLIAMSBURG CITY	27	17.8	7	4.6	17	11.2	3	1.98				
TIDEWATER VIRGINIA DISTRICT	2,584	25.0	1,650	16.0	859	8.3	75	0.73	19	11.5	70	32.9
PLANNING DISTRICT 20	1,800	24.4	1,146	15.5	606	8.2	48	0.65	9	7.9	49	32.1
ISLE OF WIGHT COUNTY	27	12.1	19	8.5	6	2.7	2	0.89			2	42.8
SOUTHAMPTON COUNTY	10	9.0	8	7.2	2	1.8					1	45.1
CHESAPEAKE CITY	339	20.9	209	12.9	123	7.6	7	0.43			8	23.9
FRANKLIN CITY	23	45.2	13	25.5	8	15.7	2	3.93			1	96.2
NORFOLK CITY	511	35.5	341	23.7	158	11.0	12	0.83	4	11.7	11	37.1
PORTSMOUTH CITY	248	45.2	178	32.5	60	10.9	10	1.82	1	5.6	4	34.7
SUFFOLK CITY	127	21.7	77	13.2	41	7.0	9	1.54	2	26.0	3	25.2
VIRGINIA BEACH CITY	515	18.4	301	10.7	208	7.4	6	0.21	2	6.6	19	32.7
PLANNING DISTRICT 21 (EAST)	699	25.8	438	16.2	242	8.9	19	0.70	10	22.8	19	34.5
YORK COUNTY	35	7.0	18	3.6	16	3.2	1	0.20	2	111.1	2	19.2
HAMPTON CITY	257	27.9	144	15.6	106	11.5	7	0.76	3	20.8	5	27.2
NEWPORT NEWS CITY	398	33.3	269	22.5	118	9.9	11	0.92	5	18.6	12	49.4
POQUOSON CITY	9	9.7	7	7.6	2	2.2						
PLANNING DISTRICT 22	85	34.8	66	27.0	11	4.5	8	3.28			2	39.1
ACCOMACK COUNTY	62	34.6	43	24.0	11	6.1	8	4.46			1	26.3
NORTHAMPTON COUNTY	23	35.4	23	35.4							1	75.8
UNKNOWN VA CITY OR COUNTY												

NOTE: PLANNING DISTRICT 21 IS DIVIDED BETWEEN THE CENTRAL VIRGINIA AND THE TIDEWATER VIRGINIA MEDICAL EXAMINER DISTRICTS.

TABLE 5
RESIDENT TEENAGE PREGNANCIES, LIVE BIRTHS, INDUCED TERMINATIONS, NATURAL FETAL DEATHS, INFANT DEATHS UNDER ONE YEAR OF AGE TO TEENAGE MOTHERS, AND TOTAL TEENAGE DEATHS WITH RATES PER 1,000 FEMALES AGES 10-19, LIVE BIRTHS, AND TOTAL TEEN POPULATION BY HMO REGIONS BY PLANNING DISTRICTS AND CITY OR COUNTY
VIRGINIA, 2011

HMO REGIONS BY PLANNING DISTRICTS BY CITY AND COUNTY	TEENAGE TOTAL PREGNANCIES	RATE PER 1,000 FEMALES	TEENAGE LIVE BIRTHS	RATE PER 1,000 FEMALES	TEENAGE INDUCED TERMINATIONS	RATE PER 1,000 FEMALES	TEENAGE FETAL DEATHS	RATE PER 1,000 FEMALES	TEENAGE INFANT DEATHS	RATE PER 1,000 LIVE BIRTHS	TEENAGE TOTAL DEATHS	RATE PER 100,000 POPULATION
COMMONWEALTH OF VIRGINIA	9,630	18.6	6,572	12.7	2,739	5.3	319	0.62	62	9.4	304	28.7
SOUTHWEST VIRGINIA AREA	554	26.8	510	24.7	22	1.1	22	1.07	2	3.9	15	34.9
PLANNING DISTRICT 1												
LEE COUNTY	40	28.9	38	27.5	1	0.7	1	0.72				
SCOTT COUNTY	34	27.4	34	27.4					2	58.8	1	39.6
WISE COUNTY	71	29.4	69	28.5			2	0.83			1	19.4
NORTON CITY	11	40.3	11	40.3								
PLANNING DISTRICT 2												
BUCHANAN COUNTY	32	26.5	27	22.4	1	0.8	4	3.32			3	114.9
DICKENSON COUNTY	30	33.1	27	29.8			3	3.31				
RUSSELL COUNTY	32	19.7	32	19.7							1	30.2
TAZEWELL COUNTY	52	20.8	42	16.8	7	2.8	3	1.20			3	58.0
PLANNING DISTRICT 3												
BLAND COUNTY	11	33.5	10	30.5			1	3.05				
GRAYSON COUNTY	14	15.9	13	14.7	1	1.1						
SMYTH COUNTY	68	36.6	65	34.9	3	1.6					2	52.7
WASHINGTON COUNTY	65	21.3	56	18.3	5	1.6	4	1.31			2	31.5
WYTHE COUNTY	51	32.1	47	29.6	2	1.3	2	1.26				
BRISTOL CITY	22	22.7	21	21.6	1	1.0						
GALAX CITY	21	50.6	18	43.4	1	2.4	2	4.82			2	233.4
ROANOKE AREA	1,320	19.3	1,034	15.1	230	3.4	56	0.82	12	11.6	52	37.4
PLANNING DISTRICT 3												
CARROLL COUNTY	24	14.5	22	13.3	1	0.6	1	0.60				
PLANNING DISTRICT 4												
FLOYD COUNTY	15	16.6	14	15.5	1	1.1						
GILES COUNTY	23	23.7	17	17.5	6	6.2						
MONTGOMERY COUNTY	66	9.3	51	7.2	13	1.8	2	0.28	1	19.6	6	40.3
PULASKI COUNTY	40	21.9	36	19.7	3	1.6	1	0.55			3	77.5
RADFORD CITY	30	16.9	17	9.6	13	7.3			1	58.8	1	31.9
PLANNING DISTRICT 5												
ALLEGHANY COUNTY	7	7.2	6	6.1			1	1.02			1	48.5
BOTETOURT COUNTY	19	9.1	12	5.8	7	3.4			1	83.3		
CRAIG COUNTY	4	12.4	4	12.4								
ROANOKE COUNTY	97	16.2	49	8.2	42	7.0	6	1.00			3	24.7
COVINGTON CITY	22	65.3	18	53.4	4	11.9						
ROANOKE CITY	206	40.7	173	34.2	29	5.7	4	0.79	4	23.1	3	29.1
SALEM CITY	35	20.1	23	13.2	10	5.8	2	1.15			1	28.8
PLANNING DISTRICT 6												
BATH COUNTY	2	8.1	1	4.0	1	4.0					1	185.5
ROCKBRIDGE COUNTY	19	15.7	16	13.2	1	0.8	2	1.65			1	40.9
BUENA VISTA CITY	12	24.6	10	20.5	1	2.0	1	2.05				
LEXINGTON CITY	9	16.5	7	12.8	2	3.7						
PLANNING DISTRICT 11												
AMHERST COUNTY	38	17.4	30	13.7	7	3.2	1	0.46			2	45.8
APPOMATTOX COUNTY	24	26.5	17	18.8	7	7.7					1	52.1
BEDFORD COUNTY	69	15.6	55	12.5	11	2.5	3	0.68	1	18.2	3	32.6
CAMPBELL COUNTY	78	22.5	62	17.9	9	2.6	7	2.02	1	16.1	4	57.2
BEDFORD CITY	12	33.3	4	11.1	7	19.4	1	2.78				
LYNCHBURG CITY	128	21.0	78	12.8	38	6.2	12	1.97	1	12.8	4	34.2
PLANNING DISTRICT 12												
FRANKLIN COUNTY	65	18.3	57	16.1	8	2.3					1	14.1
HENRY COUNTY	59	19.9	55	18.5	1	0.3	3	1.01			5	82.2
PATRICK COUNTY	12	12.1	10	10.1	1	1.0	1	1.01			2	100.2
PITTSYLVANIA COUNTY	45	12.0	42	11.2	1	0.3	2	0.54			4	51.7
DANVILLE CITY	62	24.7	60	23.9	2	0.8			2	33.3	3	58.7
MARTINSVILLE CITY	34	41.9	27	33.3	4	4.9	3	3.70				
PLANNING DISTRICT 13												
HALIFAX COUNTY	42	18.4	42	18.4							1	21.7
PLANNING DISTRICT 14												
CHARLOTTE COUNTY	22	27.0	19	23.3			3	3.69			2	117.6
BLUE RIDGE AREA	933	16.8	690	12.4	208	3.7	35	0.63	3	4.3	39	35.2
PLANNING DISTRICT 6												
AUGUSTA COUNTY	64	14.2	45	10.0	14	3.1	5	1.11			5	54.0
HIGHLAND COUNTY											1	473.9
ROCKINGHAM COUNTY	72	13.5	62	11.7	6	1.1	4	0.75			3	28.4
HARRISONBURG CITY	82	15.4	62	11.7	20	3.8					1	10.8
STAUNTON CITY	41	27.7	33	22.3	6	4.1	2	1.35	1	30.3		
WAYNESBORO CITY	44	37.6	35	29.9	6	5.1	3	2.56			1	41.0
PLANNING DISTRICT 7												
CLARKE COUNTY	7	7.3	7	7.3							1	50.9
FREDERICK COUNTY	91	16.8	84	15.5	5	0.9	2	0.37			4	35.8
PAGE COUNTY	39	27.4	33	23.2	3	2.1	3	2.11			2	70.1
SHENANDOAH COUNTY	41	16.3	26	10.3	12	4.8	3	1.19			1	19.2
WARREN COUNTY	50	19.8	35	13.9	11	4.4	4	1.58	1	28.6	4	78.0
WINCHESTER CITY	49	29.3	38	22.7	10	6.0	1	0.60				
PLANNING DISTRICT 9												
CULPEPER COUNTY	62	19.8	44	14.0	17	5.4	1	0.32				
FAUQUIER COUNTY	67	14.1	46	9.7	20	4.2	1	0.21			4	41.7
MADISON COUNTY	14	16.9	8	9.7	6	7.3						
ORANGE COUNTY	48	23.6	35	17.2	13	6.4			1	28.6	3	69.7
RAPPAHANNOCK COUNTY	8	18.2	6	13.7	2	4.6						
PLANNING DISTRICT 10												
ALBEMARLE COUNTY	56	7.2	38	4.9	15	1.9	3	0.39			7	45.7
GREENE COUNTY	22	19.8	20	18.0	2	1.8						
NELSON COUNTY	13	16.1	8	9.9	5	6.2					1	59.7
CHARLOTTESVILLE CITY	63	27.0	25	10.7	35	15.0	3	1.28			1	22.7

TABLE 5
RESIDENT TEENAGE PREGNANCIES, LIVE BIRTHS, INDUCED TERMINATIONS, NATURAL FETAL DEATHS, INFANT DEATHS UNDER ONE YEAR OF AGE TO TEENAGE MOTHERS, AND TOTAL TEENAGE DEATHS WITH RATES PER 1,000 FEMALES AGES 10-19, LIVE BIRTHS, AND TOTAL TEEN POPULATION BY HMO REGIONS BY PLANNING DISTRICTS AND CITY OR COUNTY
VIRGINIA, 2011

HMO REGIONS BY PLANNING DISTRICTS BY CITY AND COUNTY	TEENAGE TOTAL PREGNANCIES	RATE PER 1,000 FEMALES	TEENAGE LIVE BIRTHS	RATE PER 1,000 FEMALES	TEENAGE INDUCED TERMINATIONS	RATE PER 1,000 FEMALES	TEENAGE FETAL DEATHS	RATE PER 1,000 FEMALES	TEENAGE INFANT DEATHS	RATE PER 1,000 LIVE BIRTHS	TEENAGE TOTAL DEATHS	RATE PER 100,000 POPULATION
COMMONWEALTH OF VIRGINIA	9,630	18.6	6,572	12.7	2,739	5.3	319	0.62	62	9.4	304	28.7
NORTHERN VIRGINIA AREA	1,978	12.2	1,241	7.6	678	4.2	59	0.36	6	4.8	56	16.8
PLANNING DISTRICT 8												
ARLINGTON COUNTY	79	10.6	53	7.1	22	3.0	4	0.54			1	6.5
FAIRFAX COUNTY	595	8.6	392	5.7	191	2.8	12	0.17	3	7.7	22	15.4
LOUDOUN COUNTY	142	6.1	82	3.5	58	2.5	2	0.09			6	12.6
PRINCE WILLIAM COUNTY	459	15.4	325	10.9	126	4.2	8	0.27	2	6.2	14	22.8
ALEXANDRIA CITY	157	33.4	76	16.1	75	15.9	6	1.27			1	10.3
FAIRFAX CITY	35	27.1	5	3.9	29	22.5	1	0.77			1	38.2
FALLS CHURCH CITY	33	37.2	2	2.3	30	33.8	1	1.13				
MANASSAS CITY	139	52.3	78	29.3	57	21.4	4	1.50			1	17.8
MANASSAS PARK CITY	4	3.8	1	1.0	3	2.9					1	46.8
PLANNING DISTRICT 16												
SPOTSYLVANIA COUNTY	131	13.9	107	11.4	21	2.2	3	0.32	1	9.3	5	25.7
STAFFORD COUNTY	130	12.0	89	8.2	28	2.6	13	1.20			4	18.0
FREDERICKSBURG CITY	74	37.5	31	15.7	38	19.3	5	2.54				
CENTRAL VIRGINIA AREA	2,104	21.6	1,337	13.7	702	7.2	65	0.67	20	15.0	62	31.1
PLANNING DISTRICT 10												
FLUVANNA COUNTY	20	12.2	10	6.1	9	5.5	1	0.61			1	31.0
LOUISA COUNTY	38	20.0	27	14.2	9	4.7	2	1.05			2	50.8
PLANNING DISTRICT 13												
BRUNSWICK COUNTY	23	23.7	18	18.5	5	5.1			1	55.6		
MECKLENBURG COUNTY	38	20.9	33	18.1	5	2.7			2	60.6		
PLANNING DISTRICT 14												
AMELIA COUNTY	9	11.8	6	7.9	2	2.6	1	1.31			3	191.1
BUCKINGHAM COUNTY	14	15.8	14	15.8							1	53.8
CUMBERLAND COUNTY	13	20.4	11	17.3			2	3.14	1	90.9		
LUNENBURG COUNTY	21	31.7	16	24.2	4	6.0	1	1.51			1	72.9
NOTTOWAY COUNTY	21	24.2	16	18.5	4	4.6	1	1.15	2	125.0	1	56.0
PRINCE EDWARD COUNTY	25	12.5	23	11.5	2	1.0						
PLANNING DISTRICT 15												
CHARLES CITY COUNTY	5	13.3	3	8.0	2	5.3					1	124.1
CHESTERFIELD COUNTY	307	12.7	222	9.2	68	2.8	17	0.70	2	9.0	10	20.3
GOOCHLAND COUNTY	10	8.1	4	3.3	6	4.9						
HANOVER COUNTY	76	10.5	41	5.6	34	4.7	1	0.14	1	24.4	7	45.7
HENRICO COUNTY	270	13.9	193	9.9	65	3.3	12	0.62	2	10.4	13	32.2
NEW KENT COUNTY	19	16.1	13	11.0	5	4.2	1	0.85				
POWHATAN COUNTY	21	11.7	8	4.5	12	6.7	1	0.56				
RICHMOND CITY	611	50.0	285	23.3	317	26.0	9	0.74	2	7.0	12	50.8
PLANNING DISTRICT 16												
CAROLINE COUNTY	61	35.3	41	23.7	19	11.0	1	0.58			1	28.6
KING GEORGE COUNTY	30	17.5	23	13.4	7	4.1					1	28.0
PLANNING DISTRICT 17												
LANCASTER COUNTY	14	27.7	12	23.8	2	4.0					2	188.7
NORTHUMBERLAND COUNTY	12	21.9	7	12.8	5	9.1			1	142.9		
RICHMOND COUNTY	9	20.7	6	13.8	3	6.9						
WESTMORELAND COUNTY	26	27.4	22	23.2	3	3.2	1	1.05				
PLANNING DISTRICT 18												
ESSEX COUNTY	17	21.9	14	18.1	3	3.9						
KING AND QUEEN COUNTY	9	24.5	7	19.1	2	5.4						
KING WILLIAM COUNTY	24	22.3	13	12.1	11	10.2						
PLANNING DISTRICT 19												
DINWIDDIE COUNTY	39	21.3	31	17.0	6	3.3	2	1.09			1	26.5
GREENSVILLE COUNTY	28	49.6	27	47.8	1	1.8					1	85.8
PRINCE GEORGE COUNTY	41	17.5	27	11.5	11	4.7	3	1.28			1	20.5
COLONIAL HEIGHTS CITY	40	36.1	28	25.3	11	9.9	1	0.90				
EMPORIA CITY	6	15.7	6	15.7							1	123.9
HOPEWELL CITY	70	49.4	48	33.9	16	11.3	6	4.23	3	62.5		
PETERSBURG CITY	137	78.0	82	46.7	53	30.2	2	1.14	3	36.6	2	55.9
HAMPTON ROADS AREA	2,741	24.2	1,760	15.5	899	7.9	82	0.72	19	10.8	80	34.4
PLANNING DISTRICT 18												
GLOUCESTER COUNTY	34	14.7	28	12.1	4	1.7	2	0.86			3	61.8
MATHEWS COUNTY	8	16.0	5	10.0	3	6.0					1	97.3
MIDDLESEX COUNTY	7	14.2	6	12.1	1	2.0					1	97.9
PLANNING DISTRICT 19												
SURRY COUNTY	11	25.9	5	11.8	6	14.2						
SUSSEX COUNTY	21	38.3	18	32.8	2	3.6	1	1.82				
PLANNING DISTRICT 20												
ISLE OF WIGHT COUNTY	27	12.1	19	8.5	6	2.7	2	0.89			2	42.8
SOUTHAMPTON COUNTY	10	9.0	8	7.2	2	1.8					1	45.1
CHESAPEAKE CITY	339	20.9	209	12.9	123	7.6	7	0.43			8	23.9
FRANKLIN CITY	23	45.2	13	25.5	8	15.7	2	3.93			1	96.2
NORFOLK CITY	511	35.5	341	23.7	158	11.0	12	0.83	4	11.7	11	37.1
PORTSMOUTH CITY	248	45.2	178	32.5	60	10.9	10	1.82	1	5.6	4	34.7
SUFFOLK CITY	127	21.7	77	13.2	41	7.0	9	1.54	2	26.0	3	25.2
VIRGINIA BEACH CITY	515	18.4	301	10.7	208	7.4	6	0.21	2	6.6	19	32.7
PLANNING DISTRICT 21												
JAMES CITY COUNTY	49	12.0	41	10.0	7	1.7	1	0.24			5	58.7
YORK COUNTY	35	7.0	18	3.6	16	3.2	1	0.20	2	111.1	2	19.2
HAMPTON CITY	257	27.9	144	15.6	106	11.5	7	0.76	3	20.8	5	27.2
NEWPORT NEWS CITY	398	33.3	269	22.5	118	9.9	11	0.92	5	18.6	12	49.4
POQUOSON CITY	9	9.7	7	7.6	2	2.2						
WILLIAMSBURG CITY	27	17.8	7	4.6	17	11.2	3	1.98				
PLANNING DISTRICT 22												
ACCOMACK COUNTY	62	34.6	43	24.0	11	6.1	8	4.46			1	26.3
NORTHAMPTON COUNTY	23	35.4	23	35.4							1	75.8
UNKNOWN VA CITY OR COUNTY												

TABLE 6
RESIDENT TEENAGE PREGNANCIES, LIVE BIRTHS, INDUCED TERMINATIONS, NATURAL FETAL DEATHS, INFANT DEATHS UNDER ONE YEAR OF AGE TO TEENAGE MOTHERS, AND TOTAL TEENAGE DEATHS WITH RATES PER 1,000 FEMALES AGES 10-19, LIVE BIRTHS, AND TOTAL TEEN POPULATION BY PERINATAL REGIONS BY PLANNING DISTRICTS AND CITY OR COUNTY
VIRGINIA, 2011

PERINATAL REGIONS BY PLANNING DISTRICTS BY CITY AND COUNTY	TEENAGE TOTAL PREGNANCIES	RATE PER 1,000 FEMALES	TEENAGE LIVE BIRTHS	RATE PER 1,000 FEMALES	TEENAGE INDUCED TERMINATIONS	RATE PER 1,000 FEMALES	TEENAGE FETAL DEATHS	RATE PER 1,000 FEMALES	TEENAGE INFANT DEATHS	RATE PER 1,000 LIVE BIRTHS	TEENAGE TOTAL DEATHS	RATE PER 100,000 POPULATION
COMMONWEALTH OF VIRGINIA	9,630	18.6	6,572	12.7	2,739	5.3	319	0.62	62	9.4	304	28.7
PERINATAL REGION 1	1,312	22.0	1,101	18.4	165	2.8	46	0.77	9	8.2	41	33.4
PLANNING DISTRICT 1												
LEE COUNTY	40	28.9	38	27.5	1	0.7	1	0.72				
SCOTT COUNTY	34	27.4	34	27.4					2	58.8	1	39.6
WISE COUNTY	71	29.4	69	28.5			2	0.83			1	19.4
NORTON CITY	11	40.3	11	40.3								
PLANNING DISTRICT 2												
BUCHANAN COUNTY	32	26.5	27	22.4	1	0.8	4	3.32			3	114.9
DICKENSON COUNTY	30	33.1	27	29.8			3	3.31				
RUSSELL COUNTY	32	19.7	32	19.7							1	30.2
TAZEWELL COUNTY	52	20.8	42	16.8	7	2.8	3	1.20			3	58.0
PLANNING DISTRICT 3												
GRAYSON COUNTY	14	15.9	13	14.7	1	1.1						
SMYTH COUNTY	68	36.6	65	34.9	3	1.6					2	52.7
WASHINGTON COUNTY	65	21.3	56	18.3	5	1.6	4	1.31			2	31.5
BRISTOL CITY	22	22.7	21	21.6	1	1.0						
PERINATAL REGION 2	1,489	17.5	1,109	13.0	313	3.7	67	0.79	8	7.2	65	38.0
PLANNING DISTRICT 3												
BLAND COUNTY	11	33.5	10	30.5			1	3.05				
CARROLL COUNTY	24	14.5	22	13.3	1	0.6	1	0.60				
WYTHE COUNTY	51	32.1	47	29.6	2	1.3	2	1.26				
GALAX CITY	21	50.6	18	43.4	1	2.4	2	4.82			2	233.4
PLANNING DISTRICT 4												
FLOYD COUNTY	15	16.6	14	15.5	1	1.1						
GILES COUNTY	23	23.7	17	17.5	6	6.2						
MONTGOMERY COUNTY	66	9.3	51	7.2	13	1.8	2	0.28	1	19.6	6	40.3
PULASKI COUNTY	40	21.9	36	19.7	3	1.6	1	0.55			3	77.5
RADFORD CITY	30	16.9	17	9.6	13	7.3			1	58.8	1	31.9
PLANNING DISTRICT 5												
ALLEGHANY COUNTY	7	7.2	6	6.1			1	1.02			1	48.5
BOTETOURT COUNTY	19	9.1	12	5.8	7	3.4			1	83.3		
CRAIG COUNTY	4	12.4	4	12.4								
ROANOKE COUNTY	97	16.2	49	8.2	42	7.0	6	1.00			3	24.7
COVINGTON CITY	22	65.3	18	53.4	4	11.9						
ROANOKE CITY	206	40.7	173	34.2	29	5.7	4	0.79	4	23.1	3	29.1
SALEM CITY	35	20.1	23	13.2	10	5.8	2	1.15			1	28.8
PLANNING DISTRICT 12												
FRANKLIN COUNTY	65	18.3	57	16.1	8	2.3					1	14.1
HENRY COUNTY	59	19.9	55	18.5	1	0.3	3	1.01			5	82.2
PATRICK COUNTY	12	12.1	10	10.1	1	1.0	1	1.01			2	100.2
MARTINSVILLE CITY	34	41.9	27	33.3	4	4.9	3	3.70				
PERINATAL REGION 3	2,526	20.5	1,650	13.4	787	6.4	89	0.72	21	12.7	76	30.1
PLANNING DISTRICT 11												
AMHERST COUNTY	38	17.4	30	13.7	7	3.2	1	0.46			2	45.8
APPOMATTOX COUNTY	24	26.5	17	18.8	7	7.7					1	52.1
BEDFORD COUNTY	69	15.6	55	12.5	11	2.5	3	0.68	1	18.2	3	32.6
CAMPBELL COUNTY	78	22.5	62	17.9	9	2.6	7	2.02	1	16.1	4	57.2
BEDFORD CITY	12	33.3	4	11.1	7	19.4	1	2.78				
LYNCHBURG CITY	128	21.0	78	12.8	38	6.2	12	1.97	1	12.8	4	34.2
PLANNING DISTRICTS 12-14												
PITTSYLVANIA COUNTY	45	12.0	42	11.2	1	0.3	2	0.54			4	51.7
DANVILLE CITY	62	24.7	60	23.9	2	0.8			2	33.3	3	58.7
HALIFAX COUNTY	42	18.4	42	18.4							1	21.7
CHARLOTTE COUNTY	22	27.0	19	23.3			3	3.69			2	117.6
PRINCE EDWARD COUNTY	25	12.5	23	11.5	2	1.0						
PERINATAL REGION 4	1,643	11.7	1,014	7.2	591	4.2	38	0.27	5	4.9	47	16.3
PLANNING DISTRICT 6												
AUGUSTA COUNTY	64	14.2	45	10.0	14	3.1	5	1.11			5	54.0
BATH COUNTY	2	8.1	1	4.0	1	4.0					1	185.5
HIGHLAND COUNTY											1	473.9
ROCKBRIDGE COUNTY	19	15.7	16	13.2	1	0.8	2	1.65			1	40.9
ROCKINGHAM COUNTY	72	13.5	62	11.7	6	1.1	4	0.75			3	28.4
BUENA VISTA CITY	12	24.6	10	20.5	1	2.0	1	2.05				
HARRISONBURG CITY	82	15.4	62	11.7	20	3.8					1	10.8
LEXINGTON CITY	9	16.5	7	12.8	2	3.7						
STAUNTON CITY	41	27.7	33	22.3	6	4.1	2	1.35	1	30.3		
WAYNESBORO CITY	44	37.6	35	29.9	6	5.1	3	2.56			1	41.0
PLANNING DISTRICT 7												
CLARKE COUNTY	7	7.3	7	7.3							1	50.9
FREDERICK COUNTY	91	16.8	84	15.5	5	0.9	2	0.37			4	35.8
PAGE COUNTY	39	27.4	33	23.2	3	2.1	3	2.11			2	70.1
SHENANDOAH COUNTY	41	16.3	26	10.3	12	4.8	3	1.19			1	19.2
WARREN COUNTY	50	19.8	35	13.9	11	4.4	4	1.58	1	28.6	4	78.0
WINCHESTER CITY	49	29.3	38	22.7	10	6.0	1	0.60				
PLANNING DISTRICT 9												
CULPEPER COUNTY	62	19.8	44	14.0	17	5.4	1	0.32				
FAUQUIER COUNTY	67	14.1	46	9.7	20	4.2	1	0.21			4	41.7
MADISON COUNTY	14	16.9	8	9.7	6	7.3						
ORANGE COUNTY	48	23.6	35	17.2	13	6.4			1	28.6	3	69.7
RAPPAHANNOCK COUNTY	8	18.2	6	13.7	2	4.6						
PLANNING DISTRICT 10												
ALBEMARLE COUNTY	56	7.2	38	4.9	15	1.9	3	0.39			7	45.7
FLUVANNA COUNTY	20	12.2	10	6.1	9	5.5	1	0.61			1	31.0
GREENE COUNTY	22	19.8	20	18.0	2	1.8						
LOUISA COUNTY	38	20.0	27	14.2	9	4.7	2	1.05			2	50.8

TABLE 6
RESIDENT TEENAGE PREGNANCIES, LIVE BIRTHS, INDUCED TERMINATIONS, NATURAL FETAL DEATHS, INFANT DEATHS UNDER ONE YEAR OF AGE TO TEENAGE MOTHERS, AND TOTAL TEENAGE DEATHS WITH RATES PER 1,000 FEMALES AGES 10-19, LIVE BIRTHS, AND TOTAL TEEN POPULATION BY PERINATAL REGIONS BY PLANNING DISTRICTS AND CITY OR COUNTY
VIRGINIA, 2011

PERINATAL REGIONS BY PLANNING DISTRICTS BY CITY AND COUNTY	TEENAGE TOTAL PREGNANCIES	RATE PER 1,000 FEMALES	TEENAGE LIVE BIRTHS	RATE PER 1,000 FEMALES	TEENAGE INDUCED TERMINATIONS	RATE PER 1,000 FEMALES	TEENAGE FETAL DEATHS	RATE PER 1,000 FEMALES	TEENAGE INFANT DEATHS	RATE PER 1,000 LIVE BIRTHS	TEENAGE TOTAL DEATHS	RATE PER 100,000 POPULATION
COMMONWEALTH OF VIRGINIA	9,630	18.6	6,572	12.7	2,739	5.3	319	0.62	62	9.4	304	28.7
NELSON COUNTY	13	16.1	8	9.9	5	6.2					1	59.7
CHARLOTTESVILLE CITY	63	27.0	25	10.7	35	15.0	3	1.28			1	22.7
PLANNING DISTRICT 14												
BUCKINGHAM COUNTY	14	15.8	14	15.8							1	53.8
PERINATAL REGION 5	2,660	24.4	1,698	15.6	883	8.1	79	0.73	19	11.2	75	33.5
PLANNING DISTRICT 8												
ARLINGTON COUNTY	79	10.6	53	7.1	22	3.0	4	0.54			1	6.5
FAIRFAX COUNTY	595	8.6	392	5.7	191	2.8	12	0.17	3	7.7	22	15.4
LOUDOUN COUNTY	142	6.1	82	3.5	58	2.5	2	0.09			6	12.6
PRINCE WILLIAM COUNTY	459	15.4	325	10.9	126	4.2	8	0.27	2	6.2	14	22.8
ALEXANDRIA CITY	157	33.4	76	16.1	75	15.9	6	1.27			1	10.3
FAIRFAX CITY	35	27.1	5	3.9	29	22.5	1	0.77			1	38.2
FALLS CHURCH CITY	33	37.2	2	2.3	30	33.8	1	1.13				
MANASSAS CITY	139	52.3	78	29.3	57	21.4	4	1.50			1	17.8
MANASSAS PARK CITY	4	3.8	1	1.0	3	2.9					1	46.8
PLANNING DISTRICT 13												
BRUNSWICK COUNTY	23	23.7	18	18.5	5	5.1			1	55.6		
MECKLENBURG COUNTY	38	20.9	33	18.1	5	2.7			2	60.6		
PLANNING DISTRICT 14												
AMELIA COUNTY	9	11.8	6	7.9	2	2.6	1	1.31			3	191.1
CUMBERLAND COUNTY	13	20.4	11	17.3			2	3.14	1	90.9		
LUNENBURG COUNTY	21	31.7	16	24.2	4	6.0	1	1.51			1	72.9
NOTTOWAY COUNTY	21	24.2	16	18.5	4	4.6	1	1.15	2	125.0	1	56.0
PLANNING DISTRICT 15												
CHARLES CITY COUNTY	5	13.3	3	8.0	2	5.3					1	124.1
CHESTERFIELD COUNTY	307	12.7	222	9.2	68	2.8	17	0.70	2	9.0	10	20.3
GOOCHLAND COUNTY	10	8.1	4	3.3	6	4.9						
HANOVER COUNTY	76	10.5	41	5.6	34	4.7	1	0.14	1	24.4	7	45.7
HENRICO COUNTY	270	13.9	193	9.9	65	3.3	12	0.62	2	10.4	13	32.2
NEW KENT COUNTY	19	16.1	13	11.0	5	4.2	1	0.85				
POWHATAN COUNTY	21	11.7	8	4.5	12	6.7	1	0.56				
RICHMOND CITY	611	50.0	285	23.3	317	26.0	9	0.74	2	7.0	12	50.8
PLANNING DISTRICT 16												
CAROLINE COUNTY	61	35.3	41	23.7	19	11.0	1	0.58			1	28.6
KING GEORGE COUNTY	30	17.5	23	13.4	7	4.1					1	28.0
SPOTSYLVANIA COUNTY	131	13.9	107	11.4	21	2.2	3	0.32	1	9.3	5	25.7
STAFFORD COUNTY	130	12.0	89	8.2	28	2.6	13	1.20			4	18.0
FREDERICKSBURG CITY	74	37.5	31	15.7	38	19.3	5	2.54				
PLANNING DISTRICT 17												
LANCASTER COUNTY	14	27.7	12	23.8	2	4.0					2	188.7
NORTHUMBERLAND COUNTY	12	21.9	7	12.8	5	9.1			1	142.9		
RICHMOND COUNTY	9	20.7	6	13.8	3	6.9						
WESTMORELAND COUNTY	26	27.4	22	23.2	3	3.2	1	1.05				
PLANNING DISTRICT 18												
ESSEX COUNTY	17	21.9	14	18.1	3	3.9						
KING AND QUEEN COUNTY	9	24.5	7	19.1	2	5.4						
KING WILLIAM COUNTY	24	22.3	13	12.1	11	10.2						
MIDDLESEX COUNTY	7	14.2	6	12.1	1	2.0					1	97.9
PLANNING DISTRICT 19												
DINWIDDIE COUNTY	39	21.3	31	17.0	6	3.3	2	1.09			1	26.5
GREENSVILLE COUNTY	28	49.6	27	47.8	1	1.8					1	85.8
PRINCE GEORGE COUNTY	41	17.5	27	11.5	11	4.7	3	1.28			1	20.5
SURRY COUNTY	11	25.9	5	11.8	6	14.2						
SUSSEX COUNTY	21	38.3	18	32.8	2	3.6	1	1.82				
COLONIAL HEIGHTS CITY	40	36.1	28	25.3	11	9.9	1	0.90				
EMPORIA CITY	6	15.7	6	15.7							1	123.9
HOPEWELL CITY	70	49.4	48	33.9	16	11.3	6	4.23	3	62.5		
PETERSBURG CITY	137	78.0	82	46.7	53	30.2	2	1.14	3	36.6	2	55.9
PLANNING DISTRICT 21												
JAMES CITY COUNTY	49	12.0	41	10.0	7	1.7	1	0.24			5	58.7
WILLIAMSBURG CITY	27	17.8	7	4.6	17	11.2	3	1.98				
PLANNING DISTRICT 18												
GLOUCESTER COUNTY	34	14.7	28	12.1	4	1.7	2	0.86			3	61.8
MATHEWS COUNTY	8	16.0	5	10.0	3	6.0					1	97.3
PLANNING DISTRICT 20												
ISLE OF WIGHT COUNTY	27	12.1	19	8.5	6	2.7	2	0.89			2	42.8
SOUTHAMPTON COUNTY	10	9.0	8	7.2	2	1.8					1	45.1
CHESAPEAKE CITY	339	20.9	209	12.9	123	7.6	7	0.43			8	23.9
FRANKLIN CITY	23	45.2	13	25.5	8	15.7	2	3.93			1	96.2
NORFOLK CITY	511	35.5	341	23.7	158	11.0	12	0.83	4	11.7	11	37.1
PORTSMOUTH CITY	248	45.2	178	32.5	60	10.9	10	1.82	1	5.6	4	34.7
SUFFOLK CITY	127	21.7	77	13.2	41	7.0	9	1.54	2	26.0	3	25.2
VIRGINIA BEACH CITY	515	18.4	301	10.7	208	7.4	6	0.21	2	6.6	19	32.7
PLANNING DISTRICT 21												
YORK COUNTY	35	7.0	18	3.6	16	3.2	1	0.20	2	111.1	2	19.2
HAMPTON CITY	257	27.9	144	15.6	106	11.5	7	0.76	3	20.8	5	27.2
NEWPORT NEWS CITY	398	33.3	269	22.5	118	9.9	11	0.92	5	18.6	12	49.4
POQUOSON CITY	9	9.7	7	7.6	2	2.2						
PLANNING DISTRICT 22												
ACCOMACK COUNTY	62	34.6	43	24.0	11	6.1	8	4.46			1	26.3
NORTHAMPTON COUNTY	23	35.4	23	35.4							1	75.8
UNKNOWN VA CITY OR COUNTY												

CHAPTER II

RESIDENT TEENAGE TOTAL PREGNANCIES

Highlights

- In 2011, there were a total of 9,630 teen pregnancies comprising 6,572 live births, 2,739 induced terminations of pregnancy and 319 natural fetal deaths.
- Between 1997 and 2011 the total number of teenage pregnancies has declined more than 38 percent and the rate of teenage pregnancies has declined more than 53 percent.
- The percent teenage pregnancies of total pregnancies for 2011 was 7.3; consisting of 6.2 percent White, 11.4 percent Black and 4.0 percent for all other races.

NOTES:

- **Total Pregnancies** - Total pregnancies is the sum of live births, induced terminations of pregnancy, and natural fetal deaths.
- **Non-Marital Births** - Non-Marital Births are those which occurred to women who were not married to the fathers of the children at any time during the preceding 10 months.
- **Non-Marital Natural Fetal Deaths/Induced Terminations** - Non-Marital Natural Fetal Deaths/Induced Terminations are those which occurred to women who were not married to the fathers at the time of the event.

TABLE 1
RESIDENT TOTAL PREGNANCIES AND TEENAGE PREGNANCIES BY RACE WITH PERCENTS TEENAGE PREGNANCIES OF TOTAL PREGNANCIES BY PLANNING DISTRICT AND CITY OR COUNTY
VIRGINIA, 2011

PLANNING DISTRICT AND CITY / COUNTY	RESIDENT TOTAL PREGNANCIES				RESIDENT TEENAGE PREGNANCIES				PERCENTS TEENAGE PREGNANCIES OF TOTAL PREGNANCIES			
	TOTAL	WHITE	BLACK	OTHER	TOTAL	WHITE	BLACK	OTHER	TOTAL	WHITE	BLACK	OTHER
COMMONWEALTH OF VIRGINIA	132,429	85,537	33,327	13,565	9,630	5,290	3,796	544	7.3	6.2	11.4	4.0
PLANNING DISTRICT 1	961	938	8	15	156	152	2	2	16.2	16.2	25.0	13.3
LEE COUNTY	274	273		1	40	40			14.6	14.7		
SCOTT COUNTY	210	206		4	34	33		1	16.2	16.0		25.0
WISE COUNTY	416	402	7	7	71	68	2	1	17.1	16.9	28.6	14.3
NORTON CITY	61	57	1	3	11	11			18.0	19.3		
PLANNING DISTRICT 2	1,157	1,136	16	5	146	144	2		12.6	12.7	12.5	
BUCHANAN COUNTY	235	233	2		32	32			13.6	13.7		
DICKENSON COUNTY	199	195	4		30	30			15.1	15.4		
RUSSELL COUNTY	267	264	1	2	32	32			12.0	12.1		
TAZEWELL COUNTY	456	444	9	3	52	50	2		11.4	11.3	22.2	
PLANNING DISTRICT 3	2,038	1,937	65	36	276	266	5	5	13.5	13.7	7.7	13.9
BLAND COUNTY	60	59	1		11	11			18.3	18.6		
CARROLL COUNTY	255	251	1	3	24	23		1	9.4	9.2		33.3
GRAYSON COUNTY	125	124	1		14	14			11.2	11.3		
SMYTH COUNTY	357	337	9	11	68	64	2	2	19.0	19.0	22.2	18.2
WASHINGTON COUNTY	591	558	22	11	65	64	1		11.0	11.5	4.5	
WYTHE COUNTY	364	345	10	9	51	49		2	14.0	14.2		22.2
BRISTOL CITY	151	136	13	2	22	21	1		14.6	15.4	7.7	
GALAX CITY	135	127	8		21	20	1		15.6	15.7	12.5	
PLANNING DISTRICT 4	1,963	1,765	105	93	174	157	13	4	8.9	8.9	12.4	4.3
FLOYD COUNTY	157	149	2	6	15	15			9.6	10.1		
GILES COUNTY	227	210	14	3	23	20	3		10.1	9.5	21.4	
MONTGOMERY COUNTY	1,051	937	43	71	66	58	6	2	6.3	6.2	14.0	2.8
PULASKI COUNTY	319	292	21	6	40	38	1	1	12.5	13.0	4.8	16.7
RADFORD CITY	209	177	25	7	30	26	3	1	14.4	14.7	12.0	14.3
PLANNING DISTRICT 5	3,795	2,938	716	141	390	252	128	10	10.3	8.6	17.9	7.1
ALLEGHANY COUNTY	106	102	4		7	6	1		6.6	5.9	25.0	
BOTETOURT COUNTY	259	248	8	3	19	18	1		7.3	7.3	12.5	
CRAIG COUNTY	43	43			4	4			9.3	9.3		
ROANOKE COUNTY	1,155	938	156	61	97	62	32	3	8.4	6.6	20.5	4.9
COVINGTON CITY	137	127	7	3	22	20	1	1	16.1	15.7	14.3	33.3
ROANOKE CITY	1,743	1,170	515	58	206	111	91	4	11.8	9.5	17.7	6.9
SALEM CITY	352	310	26	16	35	31	2	2	9.9	10.0	7.7	12.5
PLANNING DISTRICT 6	3,632	3,261	225	146	345	293	31	21	9.5	9.0	13.8	14.4
AUGUSTA COUNTY	701	676	21	4	64	59	5		9.1	8.7	23.8	
BATH COUNTY	45	41	4		2	2			4.4	4.9		
HIGHLAND COUNTY	16	16										
ROCKBRIDGE COUNTY	175	167	5	3	19	18		1	10.9	10.8		33.3
ROCKINGHAM COUNTY	955	914	12	29	72	70	2		7.5	7.7	16.7	
BUENA VISTA CITY	93	90	3		12	10	2		12.9	11.1	66.7	
HARRISONBURG CITY	698	535	72	91	82	55	9	18	11.7	10.3	12.5	19.8
LEXINGTON CITY	88	82	5	1	9	9			10.2	11.0		
STAUNTON CITY	403	353	44	6	41	32	8	1	10.2	9.1	18.2	16.7
WAYNESBORO CITY	458	387	59	12	44	38	5	1	9.6	9.8	8.5	8.3
PLANNING DISTRICT 7	2,946	2,682	143	121	277	248	15	14	9.4	9.2	10.5	11.6
CLARKE COUNTY	138	132	6		7	7			5.1	5.3		
FREDERICK COUNTY	1,008	920	44	44	91	81	4	6	9.0	8.8	9.1	13.6
PAGE COUNTY	267	259	6	2	39	38		1	14.6	14.7		50.0
SHENANDOAH COUNTY	530	510	10	10	41	39	1	1	7.7	7.6	10.0	10.0
WARREN COUNTY	518	482	26	10	50	43	6	1	9.7	8.9	23.1	10.0
WINCHESTER CITY	485	379	51	55	49	40	4	5	10.1	10.6	7.8	9.1
PLANNING DISTRICT 8	43,038	29,047	6,272	7,719	1,643	1,095	390	158	3.8	3.8	6.2	2.0
ARLINGTON COUNTY	3,785	2,891	321	573	79	54	18	7	2.1	1.9	5.6	1.2
FAIRFAX COUNTY	18,231	12,211	2,053	3,967	595	419	109	67	3.3	3.4	5.3	1.7
LOUDOUN COUNTY	5,914	4,243	459	1,212	142	106	19	17	2.4	2.5	4.1	1.4
PRINCE WILLIAM COUNTY	8,141	5,297	1,921	923	459	288	148	23	5.6	5.4	7.7	2.5
ALEXANDRIA CITY	3,986	2,319	1,109	558	157	74	57	26	3.9	3.2	5.1	4.7
FAIRFAX CITY	865	557	75	233	35	23	5	7	4.0	4.1	6.7	3.0
FALLS CHURCH CITY	603	424	55	124	33	24	3	6	5.5	5.7	5.5	4.8
MANASSAS CITY	1,417	1,037	263	117	139	104	30	5	9.8	10.0	11.4	4.3
MANASSAS PARK CITY	96	68	16	12	4	3	1		4.2	4.4	6.3	
PLANNING DISTRICT 9	2,497	2,044	327	126	199	155	37	7	8.0	7.6	11.3	5.6
CULPEPER COUNTY	789	630	126	33	62	46	14	2	7.9	7.3	11.1	6.1
FAUQUIER COUNTY	966	797	99	70	67	51	12	4	6.9	6.4	12.1	5.7
MADISON COUNTY	162	145	13	4	14	11	3		8.6	7.6	23.1	
ORANGE COUNTY	494	405	79	10	48	41	6	1	9.7	10.1	7.6	10.0
RAPPAHANNOCK COUNTY	86	67	10	9	8	6	2		9.3	9.0	20.0	
PLANNING DISTRICT 10	3,314	2,638	520	156	212	153	53	6	6.4	5.8	10.2	3.8
ALBEMARLE COUNTY	1,244	990	169	85	56	42	11	3	4.5	4.2	6.5	3.5
FLUVANNA COUNTY	320	275	40	5	20	16	4		6.3	5.8	10.0	
GREENE COUNTY	262	236	19	7	22	22			8.4	9.3		
LOUISA COUNTY	475	405	61	9	38	33	4	1	8.0	8.1	6.6	11.1
NELSON COUNTY	162	139	22	1	13	10	2	1	8.0	7.2	9.1	100.0
CHARLOTTESVILLE CITY	851	593	209	49	63	30	32	1	7.4	5.1	15.3	2.0
PLANNING DISTRICT 11	3,471	2,540	847	84	349	231	113	5	10.1	9.1	13.3	6.0
AMHERST COUNTY	424	319	93	12	38	27	9	2	9.0	8.5	9.7	16.7
APPOMATTOX COUNTY	211	160	49	2	24	15	9		11.4	9.4	18.4	
BEDFORD COUNTY	681	619	48	14	69	60	9		10.1	9.7	18.8	
CAMPBELL COUNTY	627	517	104	6	78	69	9		12.4	13.3	8.7	
BEDFORD CITY	83	63	20		12	9	3		14.5	14.3	15.0	
LYNCHBURG CITY	1,445	862	533	50	128	51	74	3	8.9	5.9	13.9	6.0

[continued]

TABLE 1
RESIDENT TOTAL PREGNANCIES AND TEENAGE PREGNANCIES BY RACE WITH PERCENTS TEENAGE PREGNANCIES OF TOTAL PREGNANCIES BY PLANNING DISTRICT AND CITY OR COUNTY
VIRGINIA, 2011

PLANNING DISTRICT AND CITY / COUNTY	RESIDENT TOTAL PREGNANCIES				RESIDENT TEENAGE PREGNANCIES				PERCENTS TEENAGE PREGNANCIES OF TOTAL PREGNANCIES			
	TOTAL	WHITE	BLACK	OTHER	TOTAL	WHITE	BLACK	OTHER	TOTAL	WHITE	BLACK	OTHER
COMMONWEALTH OF VIRGINIA	132,429	85,537	33,327	13,565	9,630	5,290	3,796	544	7.3	6.2	11.4	4.0
PLANNING DISTRICT 12	2,692	1,846	773	73	277	170	94	13	10.3	9.2	12.2	17.8
FRANKLIN COUNTY	593	531	51	11	65	56	6	3	11.0	10.5	11.8	27.3
HENRY COUNTY	512	372	118	22	59	41	14	4	11.5	11.0	11.9	18.2
PATRICK COUNTY	155	142	10	3	12	11		1	7.7	7.7		33.3
PITTSYLVANIA COUNTY	491	367	116	8	45	28	15	2	9.2	7.6	12.9	25.0
DANVILLE CITY	628	263	343	22	62	20	40	2	9.9	7.6	11.7	9.1
MARTINSVILLE CITY	313	171	135	7	34	14	19	1	10.9	8.2	14.1	14.3
PLANNING DISTRICT 13	878	447	410	21	103	38	65		11.7	8.5	15.9	
BRUNSWICK COUNTY	195	73	119	3	23	5	18		11.8	6.8	15.1	
HALIFAX COUNTY	341	205	130	6	42	19	23		12.3	9.3	17.7	
MECKLENBURG COUNTY	342	169	161	12	38	14	24		11.1	8.3	14.9	
PLANNING DISTRICT 14	1,299	808	469	22	125	60	65		9.6	7.4	13.9	
AMELIA COUNTY	161	122	37	2	9	6	3		5.6	4.9	8.1	
BUCKINGHAM COUNTY	190	130	60		14	7	7		7.4	5.4	11.7	
CHARLOTTE COUNTY	181	116	65		22	13	9		12.2	11.2	13.8	
CUMBERLAND COUNTY	135	82	50	3	13	8	5		9.6	9.8	10.0	
LUNENBURG COUNTY	142	84	50	8	21	11	10		14.8	13.1	20.0	
NOTTOWAY COUNTY	218	127	88	3	21	10	11		9.6	7.9	12.5	
PRINCE EDWARD COUNTY	272	147	119	6	25	5	20		9.2	3.4	16.8	
PLANNING DISTRICT 15	16,999	9,003	6,168	1,828	1,319	438	765	116	7.8	4.9	12.4	6.3
CHARLES CITY COUNTY	65	23	40	2	5	1	4		7.7	4.3	10.0	
CHESTERFIELD COUNTY	4,472	2,915	1,059	498	307	134	126	47	6.9	4.6	11.9	9.4
GOOCHLAND COUNTY	201	150	45	6	10	6	4		5.0	4.0	8.9	
HANOVER COUNTY	1,122	950	144	28	76	57	16	3	6.8	6.0	11.1	10.7
HENRICO COUNTY	4,830	2,578	1,476	776	270	104	138	28	5.6	4.0	9.3	3.6
NEW KENT COUNTY	246	208	25	13	19	15	2	2	7.7	7.2	8.0	15.4
POWHATAN COUNTY	290	267	17	6	21	18	2	1	7.2	6.7	11.8	16.7
RICHMOND CITY	5,773	1,912	3,362	499	611	103	473	35	10.6	5.4	14.1	7.0
PLANNING DISTRICT 16	5,498	4,020	1,083	395	426	280	126	20	7.7	7.0	11.6	5.1
CAROLINE COUNTY	495	344	135	16	61	30	30	1	12.3	8.7	22.2	6.3
KING GEORGE COUNTY	389	329	48	12	30	23	7		7.7	7.0	14.6	
SPOTSYLVANIA COUNTY	1,763	1,338	269	156	131	92	32	7	7.4	6.9	11.9	4.5
STAFFORD COUNTY	2,031	1,523	384	124	130	99	26	5	6.4	6.5	6.8	4.0
FREDERICKSBURG CITY	820	486	247	87	74	36	31	7	9.0	7.4	12.6	8.0
PLANNING DISTRICT 17	545	329	198	18	61	30	29	2	11.2	9.1	14.6	11.1
LANCASTER COUNTY	100	51	47	2	14	5	9		14.0	9.8	19.1	
NORTHUMBERLAND COUNTY	118	72	42	4	12	6	5	1	10.2	8.3	11.9	25.0
RICHMOND COUNTY	91	57	31	3	9	5	4		9.9	8.8	12.9	
WESTMORELAND COUNTY	236	149	78	9	26	14	11	1	11.0	9.4	14.1	11.1
PLANNING DISTRICT 18	1,081	845	200	36	99	68	27	4	9.2	8.0	13.5	11.1
ESSEX COUNTY	163	78	81	4	17	6	9	2	10.4	7.7	11.1	50.0
GLOUCESTER COUNTY	412	378	19	15	34	33	1		8.3	8.7	5.3	
KING AND QUEEN COUNTY	86	58	26	2	9	2	7		10.5	3.4	26.9	
KING WILLIAM COUNTY	223	175	40	8	24	16	6	2	10.8	9.1	15.0	25.0
MATHEWS COUNTY	79	65	10	4	8	6	2		10.1	9.2	20.0	
MIDDLESEX COUNTY	118	91	24	3	7	5	2		5.9	5.5	8.3	
PLANNING DISTRICT 19	3,113	1,318	1,640	155	393	119	259	15	12.6	9.0	15.8	9.7
DINWIDDIE COUNTY	302	212	85	5	39	23	16		12.9	10.8	18.8	
GREENSVILLE COUNTY	151	44	93	14	28	5	19	4	18.5	11.4	20.4	28.6
PRINCE GEORGE COUNTY	444	265	146	33	41	24	16	1	9.2	9.1	11.0	3.0
SURRY COUNTY	89	48	39	2	11	3	7	1	12.4	6.3	17.9	50.0
SUSSEX COUNTY	161	66	93	2	21	9	11	1	13.0	13.6	11.8	50.0
COLONIAL HEIGHTS CITY	390	236	119	35	40	20	17	3	10.3	8.5	14.3	8.6
EMPORIA CITY	79	11	66	2	6		6		7.6		9.1	
HOPEWELL CITY	474	217	237	20	70	23	47		14.8	10.6	19.8	
PETERSBURG CITY	1,023	219	762	42	137	12	120	5	13.4	5.5	15.7	11.9
PLANNING DISTRICT 20	22,175	11,526	9,001	1,648	1,800	638	1,072	90	8.1	5.5	11.9	5.5
ISLE OF WIGHT COUNTY	418	281	122	15	27	10	16	1	6.5	3.6	13.1	6.7
SOUTHAMPTON COUNTY	159	97	57	5	10	4	6		6.3	4.1	10.5	
CHESAPEAKE CITY	3,768	2,087	1,461	220	339	135	190	14	9.0	6.5	13.0	6.4
FRANKLIN CITY	228	76	148	4	23	4	19		10.1	5.3	12.8	
NORFOLK CITY	5,286	2,086	2,813	387	511	118	370	23	9.7	5.7	13.2	5.9
PORTSMOUTH CITY	2,259	789	1,405	65	248	60	185	3	11.0	7.6	13.2	4.6
SUFFOLK CITY	1,485	687	718	80	127	32	89	6	8.6	4.7	12.4	7.5
VIRGINIA BEACH CITY	8,572	5,423	2,277	872	515	275	197	43	6.0	5.1	8.7	4.9
PLANNING DISTRICT 21	8,543	3,990	3,844	709	775	263	460	52	9.1	6.6	12.0	7.3
JAMES CITY COUNTY	780	520	168	92	49	19	28	2	6.3	3.7	16.7	2.2
YORK COUNTY	724	541	116	67	35	21	13	1	4.8	3.9	11.2	1.5
HAMPTON CITY	2,534	971	1,410	153	257	67	174	16	10.1	6.9	12.3	10.5
NEWPORT NEWS CITY	4,137	1,688	2,076	373	398	137	229	32	9.6	8.1	11.0	8.6
POQUOSON CITY	108	99	4	5	9	9			8.3	9.1		
WILLIAMSBURG CITY	260	171	70	19	27	10	16	1	10.4	5.8	22.9	5.3
PLANNING DISTRICT 22	794	479	297	18	85	40	45		10.7	8.4	15.2	
ACCOMACK COUNTY	586	370	203	13	62	30	32		10.6	8.1	15.8	
NORTHAMPTON COUNTY	208	109	94	5	23	10	13		11.1	9.2	13.8	
PLANNING DISTRICT 23	30,718	15,516	12,845	2,357	2,575	901	1,532	142	8.4	5.8	11.9	6.0
UNKNOWN VA CITY OR COUNTY												

NOTE: PLANNING DISTRICT 23, THE HAMPTON ROADS PLANNING DISTRICT, IS THE AGGREGATE OF PLANNING DISTRICTS 20 AND 21.

TABLE 2
RESIDENT TEENAGE TOTAL PREGNANCIES BY AGE AND RACE OF MOTHER OR PATIENT WITH RATES PER 1,000 FEMALES AGES 10-19 POPULATION BY PLANNING DISTRICT AND CITY OR COUNTY
VIRGINIA, 2011

PLANNING DISTRICT AND CITY / COUNTY	RESIDENT TEENAGE TOTAL PREGNANCIES BY AGE								RESIDENT TEENAGE TOTAL PREGNANCIES BY RACE							
	NUMBER OF TEENAGE PREGNANCIES				RATES PER 1,000 AGES 10-19				NUMBER OF TEENAGE PREGNANCIES				RATES PER 1,000 AGES 10-19			
	TOTAL	10-14	15-17	18-19	TOTAL	10-14	15-17	18-19	TOTAL	WHITE	BLACK	OTHER	TOTAL	WHITE	BLACK	OTHER
COMMONWEALTH OF VIRGINIA	9,630	134	2,492	7,004	18.6	0.5	16.3	62.2	9,630	5,290	3,796	544	18.6	14.9	29.7	15.5
PLANNING DISTRICT 1	156	2	40	114	29.3	0.8	24.2	111.8	156	152	2	2	29.3	29.8	11.0	62.5
LEE COUNTY	40	1	8	31	28.9	1.3	18.6	147.6	40	40			28.9	29.5		
SCOTT COUNTY	34		11	23	27.4		27.6	130.7	34	33		1	27.4	27.3		125.0
WISE COUNTY	71	1	18	52	29.4	0.9	24.6	90.4	71	68	2	1	29.4	29.5	19.8	90.9
NORTON CITY	11		3	8	40.3		31.9	135.6	11	11			40.3	47.8		
PLANNING DISTRICT 2	146	4	33	109	23.4	1.3	17.3	94.5	146	144	2		23.4	23.8	12.7	
BUCHANAN COUNTY	32	1	8	23	26.5	1.6	22.2	110.6	32	32			26.5	27.4		
DICKENSON COUNTY	30		6	24	33.1		23.9	147.2	30	30			33.1	33.6		
RUSSELL COUNTY	32	1	8	23	19.7	1.2	15.8	77.7	32	32			19.7	20.1		
TAZEWELL COUNTY	52	2	11	39	20.8	1.6	13.9	80.1	52	50	2		20.8	21.0	22.5	
PLANNING DISTRICT 3	276	2	76	198	25.7	0.4	23.2	94.0	276	266	5	5	25.7	26.1	10.5	51.0
BLAND COUNTY	11		3	8	33.5		27.3	148.1	11	11			33.5	34.4		
CARROLL COUNTY	24		7	17	14.5		13.8	60.5	24	23		1	14.5	14.2		100.0
GRAYSON COUNTY	14		6	8	15.9		20.5	50.3	14	14			15.9	16.5		
SMYTH COUNTY	68		19	49	36.6		33.9	125.3	68	64	2	2	36.6	36.9	18.3	125.0
WASHINGTON COUNTY	65		18	47	21.3		19.6	75.4	65	64	1		21.3	21.7	12.3	
WYTHE COUNTY	51		15	36	32.1		30.3	124.6	51	49		2	32.1	33.0		200.0
BRISTOL CITY	22	1	3	18	22.7	2.2	11.1	75.6	22	21	1		22.7	24.4	11.1	
GALAX CITY	21	1	5	15	50.6	4.5	41.7	211.3	21	20	1		50.6	54.3	27.0	
PLANNING DISTRICT 4	174	3	39	132	13.8	0.7	15.5	22.4	174	157	13	4	13.8	13.9	18.2	7.3
FLOYD COUNTY	15		1	14	16.6		3.5	99.3	15	15			16.6	17.1		
GILES COUNTY	23		6	17	23.7		20.8	100.0	23	20	3		23.7	21.6	83.3	
MONTGOMERY COUNTY	66	3	17	46	9.3	1.5	14.0	11.7	66	58	6	2	9.3	9.3	15.7	4.1
PULASKI COUNTY	40		9	31	21.9		15.4	104.0	40	38	1	1	21.9	22.4	8.5	71.4
RADFORD CITY	30		6	24	16.9		41.7	17.8	30	26	3	1	16.9	16.4	19.6	28.6
PLANNING DISTRICT 5	390	7	104	279	23.6	0.9	20.5	84.0	390	252	128	10	23.6	19.4	42.0	20.7
ALLEGHANY COUNTY	7		5	2	7.2		15.1	14.0	7	6	1		7.2	6.5	17.5	
BOTETOURT COUNTY	19		2	17	9.1		2.9	55.6	19	18	1		9.1	9.1	13.3	
CRAIG COUNTY	4		1	3	12.4		8.5	75.0	4	4			12.4	12.5		
ROANOKE COUNTY	97	2	19	76	16.2	0.7	10.0	64.2	97	62	32	3	16.2	11.7	69.1	12.7
COVINGTON CITY	22	2	8	12	65.3	12.1	72.7	193.5	22	20	1	1	65.3	71.4	17.9	1000.0
ROANOKE CITY	206	3	57	146	40.7	1.2	38.5	147.6	206	111	91	4	40.7	41.4	41.1	23.4
SALEM CITY	35		12	23	20.1		27.2	38.4	35	31	2	2	20.1	20.6	11.1	37.7
PLANNING DISTRICT 6	345	3	80	262	16.9	0.4	16.6	35.3	345	293	31	21	16.9	16.0	21.5	36.3
AUGUSTA COUNTY	64		12	52	14.2		8.6	62.0	64	59	5		14.2	13.8	28.1	
BATH COUNTY	2			2	8.1			38.5	2	2			8.1	8.4		
HIGHLAND COUNTY																
ROCKBRIDGE COUNTY	19		6	13	15.7		16.0	62.2	19	18		1	15.7	15.9		55.6
ROCKINGHAM COUNTY	72	2	18	52	13.5	0.8	11.5	46.6	72	70	2		13.5	13.9	11.7	
BUENA VISTA CITY	12			12	24.6			67.8	12	10	2		24.6	22.9	52.6	
HARRISONBURG CITY	82	1	25	56	15.4	1.1	51.7	14.2	82	55	9	18	15.4	12.0	21.8	55.4
LEXINGTON CITY	9		2	7	16.5		47.6	17.4	9	9			16.5	18.4		
STAUNTON CITY	41		9	32	27.7		22.8	67.4	41	32	8	1	27.7	29.0	24.0	24.4
WAYNESBORO CITY	44		8	36	37.6		23.5	180.9	44	38	5	1	37.6	39.8	25.3	55.6
PLANNING DISTRICT 7	277	4	59	214	19.1	0.5	12.9	79.7	277	248	15	14	19.1	18.8	14.6	45.5
CLARKE COUNTY	7			7	7.3			44.6	7	7			7.3	7.8		
FREDERICK COUNTY	91	2	20	69	16.8	0.7	11.9	76.1	91	81	4	6	16.8	16.5	10.6	44.4
PAGE COUNTY	39		6	33	27.4		12.7	131.5	39	38		1	27.4	27.8		76.9
SHENANDOAH COUNTY	41		7	34	16.3		8.5	83.5	41	39	1	1	16.3	16.4	9.3	27.8
WARREN COUNTY	50	1	12	37	19.8	0.8	14.9	78.2	50	43	6	1	19.8	18.7	35.5	17.9
WINCHESTER CITY	49	1	14	34	29.3	1.4	31.3	69.4	49	40	4	5	29.3	29.9	14.2	96.2
PLANNING DISTRICT 8	1,643	14	434	1,195	11.7	0.2	10.1	50.8	1,643	1,095	390	158	11.7	11.4	17.7	7.4
ARLINGTON COUNTY	79		24	55	10.6		11.1	38.6	79	54	18	7	10.6	9.9	16.6	7.7
FAIRFAX COUNTY	595	5	145	445	8.6	0.1	6.8	36.6	595	419	109	67	8.6	9.0	12.8	5.0
LOUDOUN COUNTY	142	2	37	103	6.1	0.2	5.2	34.0	142	106	19	17	6.1	6.0	8.3	5.3
PRINCE WILLIAM COUNTY	459	3	134	322	15.4	0.2	14.8	65.4	459	288	148	23	15.4	15.0	19.1	8.2
ALEXANDRIA CITY	157	1	47	109	33.4	0.4	32.2	118.6	157	74	57	26	33.4	26.9	36.5	65.3
FAIRFAX CITY	35	1	7	27	27.1	1.5	20.1	97.8	35	23	5	7	27.1	24.8	41.0	28.8
FALLS CHURCH CITY	33		7	26	37.2		24.5	157.6	33	24	3	6	37.2	32.8	46.2	65.2
MANASSAS CITY	139	2	33	104	52.3	1.5	39.9	224.6	139	104	30	5	52.3	52.7	59.4	27.6
MANASSAS PARK CITY	4			4	3.8			22.2	4	3	1		3.8	3.9	6.8	
PLANNING DISTRICT 9	199	1	52	146	17.8	0.2	14.8	78.1	199	155	37	7	17.8	16.4	24.4	30.3
CULPEPER COUNTY	62		15	47	19.8		15.7	87.9	62	46	14	2	19.8	18.5	25.2	22.5
FAUQUIER COUNTY	67	1	17	49	14.1	0.4	11.2	63.1	67	51	12	4	14.1	12.3	25.1	40.4
MADISON COUNTY	14		1	13	16.9		3.7	100.8	14	11	3		16.9	15.2	31.6	
ORANGE COUNTY	48		17	31	23.6		26.0	91.7	48	41	6	1	23.6	25.0	16.6	31.3
RAPPAHANNOCK COUNTY	8		2	6	18.2		15.6	65.9	8	6	2		18.2	14.6	80.0	
PLANNING DISTRICT 10	212	4	54	154	13.6	0.6	13.6	30.7	212	153	53	6	13.6	12.6	20.5	7.0
ALBEMARLE COUNTY	56	1	16	39	7.2	0.3	9.0	13.4	56	42	11	3	7.2	6.7	12.1	5.1
FLUVANNA COUNTY	20		6	14	12.2		11.0	50.9	20	16	4		12.2	12.1	13.2	
GREENE COUNTY	22	1	4	17	19.8	1.7	12.4	88.1	22	22			19.8	22.4		
LOUISA COUNTY	38	1	9	28	20.0	1.1	13.7	81.6	38	33	4	1	20.0	22.7	9.5	47.6
NELSON COUNTY	13		3	10	16.1		12.8	71.4	13	10	2	1	16.1	15.9	12.1	90.9
CHARLOTTESVILLE CITY	63	1	16	46	27.0	1.4	36.1	39.7	63	30	32	1	27.0	20.4	47.8	5.1
PLANNING DISTRICT 11	349	3	83	263	20.0	0.4	17.8	50.3	349	231	113	5	20.0	17.3	31.0	12.4
AMHERST COUNTY	38		11	27	17.4		17.3	46.7	38	27	9	2	17.4	16.1	19.2	50.0
APPOMATTOX COUNTY	24		4	20	26.5		14.4	126.6	24	15	9		26.5	22.6	38.5	
BEDFORD COUNTY	69		18	51	15.6		13.2	67.2	69	60	9		15.6	14.9	29.9	
CAMPBELL COUNTY	78	1	20	57	22.5	0.6	17.8	92.7	78	69	9		22.5	24.6	15.1	
BEDFORD CITY	12			12	33.3			157.9	12	9	3		33.3	36.6	26.3	
LYNCHBURG CITY	128	2	30	96	21.0	1.1	25.8	31.6	128	51	74	3	21.0	12.9	38.2	15.2

[continued]

TABLE 2
RESIDENT TEENAGE TOTAL PREGNANCIES BY AGE AND RACE OF MOTHER OR PATIENT WITH RATES PER 1,000 FEMALES AGES 10-19 POPULATION BY PLANNING DISTRICT AND CITY OR COUNTY
VIRGINIA, 2011

PLANNING DISTRICT AND CITY / COUNTY	RESIDENT TEENAGE TOTAL PREGNANCIES BY AGE								RESIDENT TEENAGE TOTAL PREGNANCIES BY RACE							
	NUMBER OF TEENAGE PREGNANCIES				RATES PER 1,000 AGES 10-19				NUMBER OF TEENAGE PREGNANCIES				RATES PER 1,000 AGES 10-19			
	TOTAL	10-14	15-17	18-19	TOTAL	10-14	15-17	18-19	TOTAL	WHITE	BLACK	OTHER	TOTAL	WHITE	BLACK	OTHER
COMMONWEALTH OF VIRGINIA	9,630	134	2,492	7,004	18.6	0.5	16.3	62.2	9,630	5,290	3,796	544	18.6	14.9	29.7	15.5
PLANNING DISTRICT 12	277	4	67	206	19.0	0.6	14.8	73.4	277	170	94	13	19.0	16.8	21.9	72.6
FRANKLIN COUNTY	65		16	49	18.3		15.7	60.4	65	56	6	3	18.3	18.2	14.2	57.7
HENRY COUNTY	59	1	21	37	19.9	0.7	22.0	73.9	59	41	14	4	19.9	18.8	18.6	108.1
PATRICK COUNTY	12		5	7	12.1		14.9	44.6	12	11		1	12.1	12.3		142.9
PITTSYLVANIA COUNTY	45	1	8	36	12.0	0.5	6.7	55.9	45	28	15	2	12.0	10.2	15.7	64.5
DANVILLE CITY	62	2	13	47	24.7	1.6	17.2	88.5	62	20	40	2	24.7	22.2	25.4	54.1
MARTINSVILLE CITY	34		4	30	41.9		15.6	185.2	34	14	19	1	41.9	44.9	39.3	66.7
PLANNING DISTRICT 13	103	2	35	66	20.3	0.8	21.8	68.4	103	38	65		20.3	14.9	26.2	
BRUNSWICK COUNTY	23	1	8	14	23.7	2.3	26.4	59.6	23	5	18		23.7	16.4	27.1	
HALIFAX COUNTY	42	1	12	29	18.4	0.9	16.9	67.6	42	19	23		18.4	15.0	22.8	
MECKLENBURG COUNTY	38		15	23	20.9		25.3	76.4	38	14	24		20.9	14.3	29.6	
PLANNING DISTRICT 14	125	4	29	92	18.9	1.4	16.7	47.5	125	60	65		18.9	14.0	29.1	
AMELIA COUNTY	9		1	8	11.8		4.3	74.1	9	6	3		11.8	10.8	15.0	
BUCKINGHAM COUNTY	14		1	13	15.8		3.6	72.6	14	7	7		15.8	12.4	22.4	
CHARLOTTE COUNTY	22		2	20	27.0		8.2	122.0	22	13	9		27.0	25.6	29.9	
CUMBERLAND COUNTY	13		1	12	20.4		5.4	96.8	13	8	5		20.4	20.3	21.3	
LUNENBURG COUNTY	21		7	14	31.7		33.2	112.0	21	11	10		31.7	26.1	43.9	
NOTTOWAY COUNTY	21	1	10	10	24.2	2.2	40.0	66.2	21	10	11		24.2	19.7	32.5	
PRINCE EDWARD COUNTY	25	3	7	15	12.5	5.2	20.8	13.8	25	5	20		12.5	3.7	32.4	
PLANNING DISTRICT 15	1,319	24	381	914	19.5	0.7	18.8	61.1	1,319	438	765	116	19.5	10.9	31.5	37.4
CHARLES CITY COUNTY	5		1	4	13.3		8.5	47.1	5	1	4		13.3	7.4	21.5	
CHESTERFIELD COUNTY	307	2	100	205	12.7	0.2	13.4	42.6	307	134	126	47	12.7	8.6	16.8	46.7
GOOCHLAND COUNTY	10	1	3	6	8.1	1.5	8.2	30.8	10	6	4		8.1	6.1	16.9	
HANOVER COUNTY	76		21	55	10.5		9.2	41.6	76	57	16	3	10.5	8.9	22.0	17.4
HENRICO COUNTY	270	2	80	188	13.9	0.2	13.0	56.5	270	104	138	28	13.9	9.6	18.7	21.5
NEW KENT COUNTY	19		6	13	16.1		15.2	65.0	19	15	2	2	16.1	15.6	10.5	66.7
POWHATAN COUNTY	21	1	6	14	11.7	1.1	10.2	48.3	21	18	2	1	11.7	11.3	11.2	62.5
RICHMOND CITY	611	18	164	429	50.0	3.9	58.1	90.9	611	103	473	35	50.0	27.0	59.9	69.2
PLANNING DISTRICT 16	426	1	103	322	16.6	0.1	12.7	65.6	426	280	126	20	16.6	14.8	21.6	19.6
CAROLINE COUNTY	61	1	12	48	35.3	1.1	22.9	160.0	61	30	30	1	35.3	27.7	48.5	37.0
KING GEORGE COUNTY	30		6	24	17.5		11.6	84.2	30	23	7		17.5	18.2	17.2	
SPOTSYLVANIA COUNTY	131		43	88	13.9		14.1	57.1	131	92	32	7	13.9	12.8	16.8	21.1
STAFFORD COUNTY	130		28	102	12.0		7.6	59.6	130	99	26	5	12.0	12.3	11.2	9.7
FREDERICKSBURG CITY	74		14	60	37.5		41.9	56.1	74	36	31	7	37.5	27.9	53.7	68.0
PLANNING DISTRICT 17	61	1	15	45	25.0	0.8	19.8	95.9	61	30	29	2	25.0	20.3	31.1	69.0
LANCASTER COUNTY	14		6	8	27.7		42.0	76.2	14	5	9		27.7	18.5	40.0	
NORTHUMBERLAND COUNTY	12		2	10	21.9		12.2	93.5	12	6	5	1	21.9	17.2	25.4	333.3
RICHMOND COUNTY	9			9	20.7			115.4	9	5	4		20.7	16.9	29.9	
WESTMORELAND COUNTY	26	1	7	18	27.4	2.2	22.4	100.6	26	14	11	1	27.4	24.9	29.3	90.9
PLANNING DISTRICT 18	99	1	23	75	17.9	0.4	12.4	76.5	99	68	27	4	17.9	15.8	25.3	29.0
ESSEX COUNTY	17		3	14	21.9		11.6	84.8	17	6	9	2	21.9	15.5	26.4	43.5
GLOUCESTER COUNTY	34		8	26	14.7		10.2	62.5	34	33	1		14.7	16.1	4.4	
KING AND QUEEN COUNTY	9		2	7	24.5		16.0	122.8	9	2	7		24.5	8.1	62.5	
KING WILLIAM COUNTY	24		8	16	22.3		23.9	91.4	24	16	6	2	22.3	19.4	27.5	60.6
MATHEWS COUNTY	8		2	6	16.0		10.5	88.2	8	6	2		16.0	14.0	30.8	
MIDDLESEX COUNTY	7	1		6	14.2	4.2		60.6	7	5	2		14.2	13.0	18.9	
PLANNING DISTRICT 19	393	11	130	252	37.9	2.1	41.8	120.3	393	119	259	15	37.9	23.8	50.1	71.4
DINWIDDIE COUNTY	39		12	27	21.3		21.0	65.9	39	23	16		21.3	21.7	21.3	
GREENSVILLE COUNTY	28		12	16	49.6		70.2	160.0	28	5	19	4	49.6	28.4	49.7	571.4
PRINCE GEORGE COUNTY	41	2	12	27	17.5	1.6	18.1	60.7	41	24	16	1	17.5	16.6	19.3	13.9
SURRY COUNTY	11	1	4	6	25.9	4.6	29.4	85.7	11	3	7	1	25.9	13.6	34.8	500.0
SUSSEX COUNTY	21	1	7	13	38.3	3.7	42.7	113.0	21	9	11	1	38.3	42.9	32.8	333.3
COLONIAL HEIGHTS CITY	40		10	30	36.1		28.6	162.2	40	20	17	3	36.1	23.0	90.9	57.7
EMPORIA CITY	6		2	4	15.7		17.2	62.5	6		6		15.7		21.1	
HOPEWELL CITY	70	3	28	39	49.4	4.3	66.4	132.7	70	23	47		49.4	33.2	67.3	
PETERSBURG CITY	137	4	43	90	78.0	4.8	83.2	219.0	137	12	120	5	78.0	51.3	79.9	238.1
PLANNING DISTRICT 20	1,800	20	445	1,335	24.4	0.6	19.8	86.9	1,800	638	1,072	90	24.4	16.0	35.5	23.9
ISLE OF WIGHT COUNTY	27		8	19	12.1		10.6	52.8	27	10	16	1	12.1	6.5	24.3	27.8
SOUTHAMPTON COUNTY	10		2	8	9.0		5.3	45.5	10	4	6		9.0	5.8	14.4	
CHESAPEAKE CITY	339	3	85	251	20.9	0.4	16.3	90.5	339	135	190	14	20.9	13.8	33.0	20.6
FRANKLIN CITY	23		8	15	45.2		51.0	135.1	23	4	19		45.2	22.9	58.6	
NORFOLK CITY	511	3	118	390	35.5	0.5	32.3	85.0	511	118	370	23	35.5	23.1	42.8	36.7
PORTSMOUTH CITY	248	5	70	173	45.2	1.9	41.2	158.0	248	60	185	3	45.2	35.9	50.0	26.3
SUFFOLK CITY	127	2	26	99	21.7	0.7	14.5	95.7	127	32	89	6	21.7	12.1	29.1	42.6
VIRGINIA BEACH CITY	515	7	128	380	18.4	0.5	14.5	72.7	515	275	197	43	18.4	15.1	25.8	20.1
PLANNING DISTRICT 21	775	19	185	571	23.7	1.3	19.8	67.9	775	263	460	52	23.7	15.0	33.6	35.8
JAMES CITY COUNTY	49	1	14	34	12.0	0.5	10.6	49.8	49	19	28	2	12.0	5.9	37.6	12.7
YORK COUNTY	35		11	24	7.0		6.4	30.2	35	21	13	1	7.0	5.5	16.6	2.7
HAMPTON CITY	257	9	64	184	27.9	2.2	24.8	73.5	257	67	174	16	27.9	22.3	29.6	50.6
NEWPORT NEWS CITY	398	7	87	304	33.3	1.2	26.3	99.9	398	137	229	32	33.3	25.1	37.9	72.4
POQUOSON CITY	9		2	7	9.7		6.7	40.2	9	9			9.7	10.4		
WILLIAMSBURG CITY	27	2	7	18	17.8	10.5	60.9	14.9	27	10	16	1	17.8	8.5	73.4	7.9
PLANNING DISTRICT 22	85		25	60	34.8		35.3	120.7	85	40	45		34.8	27.5	47.5	
ACCOMACK COUNTY	62		15	47	34.6		29.0	130.2	62	30	32		34.6	26.8	49.8	
NORTHAMPTON COUNTY	23		10	13	35.4		52.4	95.6	23	10	13		35.4	29.7	42.8	
PLANNING DISTRICT 23	2,575	39	630	1,906	24.2	0.8	19.8	80.2	2,575	901	1,532	142	24.2	15.7	34.9	27.3
UNKNOWN VA CITY OR COUNTY																

NOTE: PLANNING DISTRICT 23, THE HAMPTON ROADS PLANNING DISTRICT, IS THE AGGREGATE OF PLANNING DISTRICTS 20 AND 21.

TABLE 3
RESIDENT TEENAGE NON-MARITAL PREGNANCIES BY AGE AND RACE OF MOTHER OR PATIENT WITH PERCENTS TEENAGE NON-MARITAL PREGNANCIES OF TOTAL TEENAGE PREGNANCIES BY PLANNING DISTRICT AND CITY OR COUNTY
VIRGINIA, 2011

PLANNING DISTRICT AND CITY / COUNTY	RESIDENT TEENAGE NON-MARITAL PREGNANCIES BY AGE								RESIDENT TEENAGE NON-MARITAL PREGNANCIES BY RACE							
	NUMBER OF NON-MARITAL PREGNANCIES				PERCENTS NON-MARITAL				NUMBER OF NON-MARITAL PREGNANCIES				PERCENTS NON-MARITAL			
	TOTAL	10-14	15-17	18-19	TOTAL	10-14	15-17	18-19	TOTAL	WHITE	BLACK	OTHER	TOTAL	WHITE	BLACK	OTHER
COMMONWEALTH OF VIRGINIA	8,708	130	2,380	6,198	90.4	97.0	95.5	88.5	8,708	4,548	3,691	469	90.4	86.0	97.2	86.2
PLANNING DISTRICT 1	115	2	37	76	73.7	100.0	92.5	66.7	115	111	2	2	73.7	73.0	100.0	100.0
LEE COUNTY	28	1	7	20	70.0	100.0	87.5	64.5	28	28			70.0	70.0		
SCOTT COUNTY	25		11	14	73.5		100.0	60.9	25	24		1	73.5	72.7		100.0
WISE COUNTY	54	1	16	37	76.1	100.0	88.9	71.2	54	51	2	1	76.1	75.0	100.0	100.0
NORTON CITY	8		3	5	72.7		100.0	62.5	8	8			72.7	72.7		
PLANNING DISTRICT 2	110	4	32	74	75.3	100.0	97.0	67.9	110	108	2		75.3	75.0	100.0	
BUCHANAN COUNTY	25	1	7	17	78.1	100.0	87.5	73.9	25	25			78.1	78.1		
DICKENSON COUNTY	21		6	15	70.0		100.0	62.5	21	21			70.0	70.0		
RUSSELL COUNTY	24	1	8	15	75.0	100.0	100.0	65.2	24	24			75.0	75.0		
TAZEWELL COUNTY	40	2	11	27	76.9	100.0	100.0	69.2	40	38	2		76.9	76.0	100.0	
PLANNING DISTRICT 3	222	2	65	155	80.4	100.0	85.5	78.3	222	214	4	4	80.4	80.5	80.0	80.0
BLAND COUNTY	8		3	5	72.7		100.0	62.5	8	8			72.7	72.7		
CARROLL COUNTY	19		6	13	79.2		85.7	76.5	19	18		1	79.2	78.3		100.0
GRAYSON COUNTY	11		5	6	78.6		83.3	75.0	11	11			78.6	78.6		
SMYTH COUNTY	56		17	39	82.4		89.5	79.6	56	53	1	2	82.4	82.8	50.0	100.0
WASHINGTON COUNTY	47		14	33	72.3		77.8	70.2	47	46	1		72.3	71.9	100.0	
WYTHE COUNTY	44		14	30	86.3		93.3	83.3	44	43		1	86.3	87.8		50.0
BRISTOL CITY	18	1	2	15	81.8	100.0	66.7	83.3	18	17	1		81.8	81.0	100.0	
GALAX CITY	19	1	4	14	90.5	100.0	80.0	93.3	19	18	1		90.5	90.0	100.0	
PLANNING DISTRICT 4	139	3	36	100	79.9	100.0	92.3	75.8	139	125	12	2	79.9	79.6	92.3	50.0
FLOYD COUNTY	13		1	12	86.7		100.0	85.7	13	13			86.7	86.7		
GILES COUNTY	18		5	13	78.3		83.3	76.5	18	15	3		78.3	75.0	100.0	
MONTGOMERY COUNTY	56	3	17	36	84.8	100.0	100.0	78.3	56	49	6	1	84.8	84.5	100.0	50.0
PULASKI COUNTY	29		8	21	72.5		88.9	67.7	29	28		1	72.5	73.7		100.0
RADFORD CITY	23		5	18	76.7		83.3	75.0	23	20	3		76.7	76.9	100.0	
PLANNING DISTRICT 5	332	5	88	239	85.1	71.4	84.6	85.7	332	210	115	7	85.1	83.3	89.8	70.0
ALLEGHANY COUNTY	5		3	2	71.4		60.0	100.0	5	5			71.4	83.3		
BOTETOURT COUNTY	16		1	15	84.2		50.0	88.2	16	15	1		84.2	83.3	100.0	
CRAIG COUNTY	3		1	2	75.0		100.0	66.7	3	3			75.0	75.0		
ROANOKE COUNTY	76	1	18	57	78.4	50.0	94.7	75.0	76	47	27	2	78.4	75.8	84.4	66.7
COVINGTON CITY	16	1	5	10	72.7	50.0	62.5	83.3	16	15	1		72.7	75.0	100.0	
ROANOKE CITY	190	3	52	135	92.2	100.0	91.2	92.5	190	102	84	4	92.2	91.9	92.3	100.0
SALEM CITY	26		8	18	74.3		66.7	78.3	26	23	2	1	74.3	74.2	100.0	50.0
PLANNING DISTRICT 6	302	3	75	224	87.5	100.0	93.8	85.5	302	251	30	21	87.5	85.7	96.8	100.0
AUGUSTA COUNTY	48		11	37	75.0		91.7	71.2	48	43	5		75.0	72.9	100.0	
BATH COUNTY	2			2	100.0			100.0	2	2			100.0	100.0		
HIGHLAND COUNTY																
ROCKBRIDGE COUNTY	17		5	12	89.5		83.3	92.3	17	16		1	89.5	88.9		100.0
ROCKINGHAM COUNTY	65	2	17	46	90.3	100.0	94.4	88.5	65	63	2		90.3	90.0	100.0	
BUENA VISTA CITY	9			9	75.0			75.0	9	8	1		75.0	80.0	50.0	
HARRISONBURG CITY	77	1	24	52	93.9	100.0	96.0	92.9	77	50	9	18	93.9	90.9	100.0	100.0
LEXINGTON CITY	9		2	7	100.0		100.0	100.0	9	9			100.0	100.0		
STAUNTON CITY	35		9	26	85.4		100.0	81.3	35	26	8	1	85.4	81.3	100.0	100.0
WAYNESBORO CITY	40		7	33	90.9		87.5	91.7	40	34	5	1	90.9	89.5	100.0	100.0
PLANNING DISTRICT 7	252	4	55	193	91.0	100.0	93.2	90.2	252	227	14	11	91.0	91.5	93.3	78.6
CLARKE COUNTY	6			6	85.7			85.7	6	6			85.7	85.7		
FREDERICK COUNTY	78	2	18	58	85.7	100.0	90.0	84.1	78	70	4	4	85.7	86.4	100.0	66.7
PAGE COUNTY	37		6	31	94.9		100.0	93.9	37	36		1	94.9	94.7		100.0
SHENANDOAH COUNTY	40		7	33	97.6		100.0	97.1	40	38	1	1	97.6	97.4	100.0	100.0
WARREN COUNTY	49	1	12	36	98.0	100.0	100.0	97.3	49	42	6	1	98.0	97.7	100.0	100.0
WINCHESTER CITY	42	1	12	29	85.7	100.0	85.7	85.3	42	35	3	4	85.7	87.5	75.0	80.0
PLANNING DISTRICT 8	1,499	14	415	1,070	91.2	100.0	95.6	89.5	1,499	985	381	133	91.2	90.0	97.7	84.2
ARLINGTON COUNTY	74		24	50	93.7		100.0	90.9	74	51	18	5	93.7	94.4	100.0	71.4
FAIRFAX COUNTY	536	5	139	392	90.1	100.0	95.9	88.1	536	379	105	52	90.1	90.5	96.3	77.6
LOUDOUN COUNTY	133	2	36	95	93.7	100.0	97.3	92.2	133	97	19	17	93.7	91.5	100.0	100.0
PRINCE WILLIAM COUNTY	419	3	127	289	91.3	100.0	94.8	89.8	419	254	144	21	91.3	88.2	97.3	91.3
ALEXANDRIA CITY	147	1	43	103	93.6	100.0	91.5	94.5	147	69	57	21	93.6	93.2	100.0	80.8
FAIRFAX CITY	33	1	7	25	94.3	100.0	100.0	92.6	33	22	4	7	94.3	95.7	80.0	100.0
FALLS CHURCH CITY	30		7	23	90.9		100.0	88.5	30	21	3	6	90.9	87.5	100.0	100.0
MANASSAS CITY	123	2	32	89	88.5	100.0	97.0	85.6	123	89	30	4	88.5	85.6	100.0	80.0
MANASSAS PARK CITY	4			4	100.0			100.0	4	3	1		100.0	100.0	100.0	
PLANNING DISTRICT 9	180	1	50	129	90.5	100.0	96.2	88.4	180	140	35	5	90.5	90.3	94.6	71.4
CULPEPER COUNTY	55		15	40	88.7		100.0	85.1	55	39	14	2	88.7	84.8	100.0	100.0
FAUQUIER COUNTY	61	1	16	44	91.0	100.0	94.1	89.8	61	47	12	2	91.0	92.2	100.0	50.0
MADISON COUNTY	12		1	11	85.7		100.0	84.6	12	10	2		85.7	90.9	66.7	
ORANGE COUNTY	44		16	28	91.7		94.1	90.3	44	38	5	1	91.7	92.7	83.3	100.0
RAPPAHANNOCK COUNTY	8		2	6	100.0		100.0	100.0	8	6	2		100.0	100.0	100.0	
PLANNING DISTRICT 10	196	4	52	140	92.5	100.0	96.3	90.9	196	140	51	5	92.5	91.5	96.2	83.3
ALBEMARLE COUNTY	52	1	15	36	92.9	100.0	93.8	92.3	52	38	11	3	92.9	90.5	100.0	100.0
FLUVANNA COUNTY	17		5	12	85.0		83.3	85.7	17	13	4		85.0	81.3	100.0	
GREENE COUNTY	20	1	4	15	90.9	100.0	100.0	88.2	20	20			90.9	90.9		
LOUISA COUNTY	38	1	9	28	100.0	100.0	100.0	100.0	38	33	4	1	100.0	100.0	100.0	100.0
NELSON COUNTY	12		3	9	92.3		100.0	90.0	12	9	2	1	92.3	90.0	100.0	100.0
CHARLOTTESVILLE CITY	57	1	16	40	90.5	100.0	100.0	87.0	57	27	30		90.5	90.0	93.8	
PLANNING DISTRICT 11	299	3	74	222	85.7	100.0	89.2	84.4	299	191	104	4	85.7	82.7	92.0	80.0
AMHERST COUNTY	36		11	25	94.7		100.0	92.6	36	25	9	2	94.7	92.6	100.0	100.0
APPOMATTOX COUNTY	16		3	13	66.7		75.0	65.0	16	10	6		66.7	66.7	66.7	
BEDFORD COUNTY	57		15	42	82.6		83.3	82.4	57	50	7		82.6	83.3	77.8	
CAMPBELL COUNTY	68	1	18	49	87.2	100.0	90.0	86.0	68	60	8		87.2	87.0	88.9	
BEDFORD CITY	10			10	83.3			83.3	10	7	3		83.3	77.8	100.0	
LYNCHBURG CITY	112	2	27	83	87.5	100.0	90.0	86.5	112	39	71	2	87.5	76.5	95.9	66.7

[continued]

TABLE 3
RESIDENT TEENAGE NON-MARITAL PREGNANCIES BY AGE AND RACE OF MOTHER OR PATIENT WITH PERCENTS TEENAGE NON-MARITAL PREGNANCIES OF TOTAL TEENAGE PREGNANCIES BY PLANNING DISTRICT AND CITY OR COUNTY
VIRGINIA, 2011

PLANNING DISTRICT AND CITY / COUNTY	RESIDENT TEENAGE NON-MARITAL PREGNANCIES BY AGE								RESIDENT TEENAGE NON-MARITAL PREGNANCIES BY RACE							
	NUMBER OF NON-MARITAL PREGNANCIES				PERCENTS NON-MARITAL				NUMBER OF NON-MARITAL PREGNANCIES				PERCENTS NON-MARITAL			
	TOTAL	10-14	15-17	18-19	TOTAL	10-14	15-17	18-19	TOTAL	WHITE	BLACK	OTHER	TOTAL	WHITE	BLACK	OTHER
COMMONWEALTH OF VIRGINIA	8,708	130	2,380	6,198	90.4	97.0	95.5	88.5	8,708	4,548	3,691	469	90.4	86.0	97.2	86.2
PLANNING DISTRICT 12	240	4	59	177	86.6	100.0	88.1	85.9	240	134	93	13	86.6	78.8	98.9	100.0
FRANKLIN COUNTY	56		15	41	86.2		93.8	83.7	56	48	5	3	86.2	85.7	83.3	100.0
HENRY COUNTY	50	1	17	32	84.7	100.0	81.0	86.5	50	32	14	4	84.7	78.0	100.0	100.0
PATRICK COUNTY	10		5	5	83.3		100.0	71.4	10	9		1	83.3	81.8		100.0
PITTSYLVANIA COUNTY	35	1	7	27	77.8	100.0	87.5	75.0	35	18	15	2	77.8	64.3	100.0	100.0
DANVILLE CITY	59	2	11	46	95.2	100.0	84.6	97.9	59	17	40	2	95.2	85.0	100.0	100.0
MARTINSVILLE CITY	30		4	26	88.2		100.0	86.7	30	10	19	1	88.2	71.4	100.0	100.0
PLANNING DISTRICT 13	96	2	34	60	93.2	100.0	97.1	90.9	96	33	63		93.2	86.8	96.9	
BRUNSWICK COUNTY	23	1	8	14	100.0	100.0	100.0	100.0	23	5	18		100.0	100.0	100.0	
HALIFAX COUNTY	39	1	12	26	92.9	100.0	100.0	89.7	39	17	22		92.9	89.5	95.7	
MECKLENBURG COUNTY	34		14	20	89.5		93.3	87.0	34	11	23		89.5	78.6	95.8	
PLANNING DISTRICT 14	118	4	29	85	94.4	100.0	100.0	92.4	118	53	65		94.4	88.3	100.0	
AMELIA COUNTY	8		1	7	88.9		100.0	87.5	8	5	3		88.9	83.3	100.0	
BUCKINGHAM COUNTY	13		1	12	92.9		100.0	92.3	13	6	7		92.9	85.7	100.0	
CHARLOTTE COUNTY	21		2	19	95.5		100.0	95.0	21	12	9		95.5	92.3	100.0	
CUMBERLAND COUNTY	13		1	12	100.0		100.0	100.0	13	8	5		100.0	100.0	100.0	
LUNENBURG COUNTY	18		7	11	85.7		100.0	78.6	18	8	10		85.7	72.7	100.0	
NOTTOWAY COUNTY	21	1	10	10	100.0	100.0	100.0	100.0	21	10	11		100.0	100.0	100.0	
PRINCE EDWARD COUNTY	24	3	7	14	96.0	100.0	100.0	93.3	24	4	20		96.0	80.0	100.0	
PLANNING DISTRICT 15	1,262	24	372	866	95.7	100.0	97.6	94.7	1,262	402	756	104	95.7	91.8	98.8	89.7
CHARLES CITY COUNTY	5		1	4	100.0		100.0	100.0	5	1	4		100.0	100.0	100.0	
CHESTERFIELD COUNTY	285	2	96	187	92.8	100.0	96.0	91.2	285	120	124	41	92.8	89.6	98.4	87.2
GOOCHLAND COUNTY	9	1	3	5	90.0	100.0	100.0	83.3	9	5	4		90.0	83.3	100.0	
HANOVER COUNTY	71		20	51	93.4		95.2	92.7	71	52	16	3	93.4	91.2	100.0	100.0
HENRICO COUNTY	258	2	78	178	95.6	100.0	97.5	94.7	258	94	138	26	95.6	90.4	100.0	92.9
NEW KENT COUNTY	19		6	13	100.0		100.0	100.0	19	15	2	2	100.0	100.0	100.0	100.0
POWHATAN COUNTY	18	1	5	12	85.7	100.0	83.3	85.7	18	16	1	1	85.7	88.9	50.0	100.0
RICHMOND CITY	597	18	163	416	97.7	100.0	99.4	97.0	597	99	467	31	97.7	96.1	98.7	88.6
PLANNING DISTRICT 16	397	1	101	295	93.2	100.0	98.1	91.6	397	255	125	17	93.2	91.1	99.2	85.0
CAROLINE COUNTY	59	1	12	46	96.7	100.0	100.0	95.8	59	29	29	1	96.7	96.7	96.7	100.0
KING GEORGE COUNTY	27		6	21	90.0		100.0	87.5	27	20	7		90.0	87.0	100.0	
SPOTSYLVANIA COUNTY	125		43	82	95.4		100.0	93.2	125	87	32	6	95.4	94.6	100.0	85.7
STAFFORD COUNTY	113		26	87	86.9		92.9	85.3	113	83	26	4	86.9	83.8	100.0	80.0
FREDERICKSBURG CITY	73		14	59	98.6		100.0	98.3	73	36	31	6	98.6	100.0	100.0	85.7
PLANNING DISTRICT 17	57	1	15	41	93.4	100.0	100.0	91.1	57	27	28	2	93.4	90.0	96.6	100.0
LANCASTER COUNTY	14		6	8	100.0		100.0	100.0	14	5	9		100.0	100.0	100.0	
NORTHUMBERLAND COUNTY	12		2	10	100.0		100.0	100.0	12	6	5	1	100.0	100.0	100.0	100.0
RICHMOND COUNTY	9			9	100.0			100.0	9	5	4		100.0	100.0	100.0	
WESTMORELAND COUNTY	22	1	7	14	84.6	100.0	100.0	77.8	22	11	10	1	84.6	78.6	90.9	100.0
PLANNING DISTRICT 18	91	1	22	68	91.9	100.0	95.7	90.7	91	61	27	3	91.9	89.7	100.0	75.0
ESSEX COUNTY	16		3	13	94.1		100.0	92.9	16	6	9	1	94.1	100.0	100.0	50.0
GLOUCESTER COUNTY	32		8	24	94.1		100.0	92.3	32	31	1		94.1	93.9	100.0	
KING AND QUEEN COUNTY	9		2	7	100.0		100.0	100.0	9	2	7		100.0	100.0	100.0	
KING WILLIAM COUNTY	21		8	13	87.5		100.0	81.3	21	13	6	2	87.5	81.3	100.0	100.0
MATHEWS COUNTY	7		1	6	87.5		50.0	100.0	7	5	2		87.5	83.3	100.0	
MIDDLESEX COUNTY	6	1		5	85.7	100.0		83.3	6	4	2		85.7	80.0	100.0	
PLANNING DISTRICT 19	373	10	127	236	94.9	90.9	97.7	93.7	373	105	254	14	94.9	88.2	98.1	93.3
DINWIDDIE COUNTY	36		11	25	92.3		91.7	92.6	36	21	15		92.3	91.3	93.8	
GREENSVILLE COUNTY	28		12	16	100.0		100.0	100.0	28	5	19	4	100.0	100.0	100.0	100.0
PRINCE GEORGE COUNTY	35	1	11	23	85.4	50.0	91.7	85.2	35	19	15	1	85.4	79.2	93.8	100.0
SURRY COUNTY	11	1	4	6	100.0	100.0	100.0	100.0	11	3	7	1	100.0	100.0	100.0	100.0
SUSSEX COUNTY	18	1	7	10	85.7	100.0	100.0	76.9	18	6	11	1	85.7	66.7	100.0	100.0
COLONIAL HEIGHTS CITY	35		9	26	87.5		90.0	86.7	35	17	16	2	87.5	85.0	94.1	66.7
EMPORIA CITY	6		2	4	100.0		100.0	100.0	6		6		100.0		100.0	
HOPEWELL CITY	68	3	28	37	97.1	100.0	100.0	94.9	68	22	46		97.1	95.7	97.9	
PETERSBURG CITY	136	4	43	89	99.3	100.0	100.0	98.9	136	12	119	5	99.3	100.0	99.2	100.0
PLANNING DISTRICT 20	1,645	19	438	1,188	91.4	95.0	98.4	89.0	1,645	527	1,040	78	91.4	82.6	97.0	86.7
ISLE OF WIGHT COUNTY	27		8	19	100.0		100.0	100.0	27	10	16	1	100.0	100.0	100.0	100.0
SOUTHAMPTON COUNTY	10		2	8	100.0		100.0	100.0	10	4	6		100.0	100.0	100.0	
CHESAPEAKE CITY	317	3	85	229	93.5	100.0	100.0	91.2	317	116	188	13	93.5	85.9	98.9	92.9
FRANKLIN CITY	23		8	15	100.0		100.0	100.0	23	4	19		100.0	100.0	100.0	
NORFOLK CITY	460	2	116	342	90.0	66.7	98.3	87.7	460	87	355	18	90.0	73.7	95.9	78.3
PORTSMOUTH CITY	231	5	69	157	93.1	100.0	98.6	90.8	231	49	181	1	93.1	81.7	97.8	33.3
SUFFOLK CITY	118	2	25	91	92.9	100.0	96.2	91.9	118	27	87	4	92.9	84.4	97.8	66.7
VIRGINIA BEACH CITY	459	7	125	327	89.1	100.0	97.7	86.1	459	230	188	41	89.1	83.6	95.4	95.3
PLANNING DISTRICT 21	701	19	179	503	90.5	100.0	96.8	88.1	701	211	446	44	90.5	80.2	97.0	84.6
JAMES CITY COUNTY	44	1	14	29	89.8	100.0	100.0	85.3	44	14	28	2	89.8	73.7	100.0	100.0
YORK COUNTY	33		11	22	94.3		100.0	91.7	33	19	13	1	94.3	90.5	100.0	100.0
HAMPTON CITY	236	9	62	165	91.8	100.0	96.9	89.7	236	54	169	13	91.8	80.6	97.1	81.3
NEWPORT NEWS CITY	354	7	84	263	88.9	100.0	96.6	86.5	354	106	221	27	88.9	77.4	96.5	84.4
POQUOSON CITY	8		2	6	88.9		100.0	85.7	8	8			88.9	88.9		
WILLIAMSBURG CITY	26	2	6	18	96.3	100.0	85.7	100.0	26	10	15	1	96.3	100.0	93.8	100.0
PLANNING DISTRICT 22	82		25	57	96.5		100.0	95.0	82	38	44		96.5	95.0	97.8	
ACCOMACK COUNTY	59		15	44	95.2		100.0	93.6	59	28	31		95.2	93.3	96.9	
NORTHAMPTON COUNTY	23		10	13	100.0		100.0	100.0	23	10	13		100.0	100.0	100.0	
PLANNING DISTRICT 23	2,346	38	617	1,691	91.1	97.4	97.9	88.7	2,346	738	1,486	122	91.1	81.9	97.0	85.9
UNKNOWN VA CITY OR COUNTY																

NOTE: PLANNING DISTRICT 23, THE HAMPTON ROADS PLANNING DISTRICT, IS THE AGGREGATE OF PLANNING DISTRICTS 20 AND 21.

TABLE 4
RESIDENT TEENAGE PREGNANCIES BY AGE AND RACE OF MOTHER OR PATIENT BY PLANNING DISTRICT AND CITY OR COUNTY
VIRGINIA, 2011

PLANNING DISTRICT AND CITY/COUNTY	RACE	RESIDENT TEENAGE PREGNANCIES	AGE OF MOTHER OR PATIENT									
			AGE 10	AGE 11	AGE 12	AGE 13	AGE 14	AGE 15	AGE 16	AGE 17	AGE 18	AGE 19
COMMONWEALTH OF VIRGINIA	TOTAL	9,630	1	2	8	20	103	349	730	1,413	2,705	4,299
	WHITE	5,290		1	2	9	42	177	373	750	1,483	2,453
	BLACK	3,796	1	1	5	9	54	148	317	585	1,067	1,609
	OTHER	544			1	2	7	24	40	78	155	237
PLANNING DISTRICT 1	TOTAL	156					2	7	8	25	47	67
	WHITE	152					2	7	8	24	45	66
	BLACK	2									2	
	OTHER	2								1		1
LEE COUNTY	TOTAL	40					1	2	1	5	15	16
	WHITE	40					1	2	1	5	15	16
	BLACK											
	OTHER											
SCOTT COUNTY	TOTAL	34						1	2	8	6	17
	WHITE	33						1	2	7	6	17
	BLACK											
	OTHER	1								1		
WISE COUNTY	TOTAL	71					1	2	4	12	20	32
	WHITE	68					1	2	4	12	18	31
	BLACK	2									2	
	OTHER	1										1
NORTON CITY	TOTAL	11						2	1		6	2
	WHITE	11						2	1		6	2
	BLACK											
	OTHER											
PLANNING DISTRICT 2	TOTAL	146				1	3	3	12	18	47	62
	WHITE	144				1	3	3	12	18	46	61
	BLACK	2									1	1
	OTHER											
BUCHANAN COUNTY	TOTAL	32				1		3	1	4	10	13
	WHITE	32				1		3	1	4	10	13
	BLACK											
	OTHER											
DICKENSON COUNTY	TOTAL	30							2	4	8	16
	WHITE	30							2	4	8	16
	BLACK											
	OTHER											
RUSSELL COUNTY	TOTAL	32					1		3	5	12	11
	WHITE	32					1		3	5	12	11
	BLACK											
	OTHER											
TAZEWELL COUNTY	TOTAL	52					2		6	5	17	22
	WHITE	50					2		6	5	16	21
	BLACK	2									1	1
	OTHER											
PLANNING DISTRICT 3	TOTAL	276					2	12	26	38	68	130
	WHITE	266					1	12	26	37	66	124
	BLACK	5					1				2	2
	OTHER	5								1		4
BLAND COUNTY	TOTAL	11							2	1	1	7
	WHITE	11							2	1	1	7
	BLACK											
	OTHER											
CARROLL COUNTY	TOTAL	24						1	3	3	4	13
	WHITE	23						1	3	3	4	12
	BLACK											
	OTHER	1										1
GRAYSON COUNTY	TOTAL	14						1	4	1	4	4
	WHITE	14						1	4	1	4	4
	BLACK											
	OTHER											
SMYTH COUNTY	TOTAL	68						2	6	11	17	32
	WHITE	64						2	6	11	16	29
	BLACK	2									1	1
	OTHER	2										2
WASHINGTON COUNTY	TOTAL	65						5	5	8	15	32
	WHITE	64						5	5	8	14	32
	BLACK	1									1	
	OTHER											
WYTHE COUNTY	TOTAL	51						2	4	9	15	21
	WHITE	49						2	4	8	15	20
	BLACK											
	OTHER	2								1		1
BRISTOL CITY	TOTAL	22					1			3	7	11
	WHITE	21					1			3	7	10
	BLACK	1										1
	OTHER											
GALAX CITY	TOTAL	21					1	1	2	2	5	10
	WHITE	20						1	2	2	5	10
	BLACK	1					1					
	OTHER											
PLANNING DISTRICT 4	TOTAL	174					3	6	11	22	56	76
	WHITE	157					2	6	10	18	53	68
	BLACK	13					1			3	2	7
	OTHER	4							1	1	1	1

TABLE 4
RESIDENT TEENAGE PREGNANCIES BY AGE AND RACE OF MOTHER OR PATIENT
BY PLANNING DISTRICT AND CITY OR COUNTY
VIRGINIA, 2011

PLANNING DISTRICT AND CITY/COUNTY	RACE	RESIDENT TEENAGE PREGNANCIES	AGE OF MOTHER OR PATIENT									
			AGE 10	AGE 11	AGE 12	AGE 13	AGE 14	AGE 15	AGE 16	AGE 17	AGE 18	AGE 19
COMMONWEALTH OF VIRGINIA	TOTAL	9,630	1	2	8	20	103	349	730	1,413	2,705	4,299
	WHITE	5,290		1	2	9	42	177	373	750	1,483	2,453
	BLACK	3,796	1	1	5	9	54	148	317	585	1,067	1,609
	OTHER	544			1	2	7	24	40	78	155	237
FLOYD COUNTY	TOTAL	15								1	6	8
	WHITE	15								1	6	8
	BLACK											
	OTHER											
GILES COUNTY	TOTAL	23						1	3	2	6	11
	WHITE	20						1	3	2	5	9
	BLACK	3									1	2
	OTHER											
MONTGOMERY COUNTY	TOTAL	66					3	2	6	9	20	26
	WHITE	58					2	2	6	6	19	23
	BLACK	6					1			2	1	2
	OTHER	2								1		1
PULASKI COUNTY	TOTAL	40						3	1	5	10	21
	WHITE	38						3	1	5	9	20
	BLACK	1										1
	OTHER	1									1	
RADFORD CITY	TOTAL	30							1	5	14	10
	WHITE	26								4	14	8
	BLACK	3								1		2
	OTHER	1							1			
PLANNING DISTRICT 5	TOTAL	390					7	13	33	58	106	173
	WHITE	252					3	10	19	34	75	111
	BLACK	128					3	3	14	21	29	58
	OTHER	10					1			3	2	4
ALLEGHANY COUNTY	TOTAL	7							3	2	1	1
	WHITE	6							2	2	1	1
	BLACK	1							1			
	OTHER											
BOTETOURT COUNTY	TOTAL	19						1		1	6	11
	WHITE	18						1		1	6	10
	BLACK	1										1
	OTHER											
CRAIG COUNTY	TOTAL	4								1		3
	WHITE	4								1		3
	BLACK											
	OTHER											
ROANOKE COUNTY	TOTAL	97					2	2	9	8	30	46
	WHITE	62					1	1	5	4	21	30
	BLACK	32					1	1	4	3	8	15
	OTHER	3								1	1	1
COVINGTON CITY	TOTAL	22					2	1	2	5	5	7
	WHITE	20					2	1	2	5	4	6
	BLACK	1									1	
	OTHER	1										1
ROANOKE CITY	TOTAL	206					3	7	16	34	52	94
	WHITE	111						5	7	16	32	51
	BLACK	91					2	2	9	17	20	41
	OTHER	4					1			1		2
SALEM CITY	TOTAL	35						2	3	7	12	11
	WHITE	31						2	3	5	11	10
	BLACK	2								1		1
	OTHER	2								1	1	
PLANNING DISTRICT 6	TOTAL	345					3	13	19	48	105	157
	WHITE	293					3	10	16	44	85	135
	BLACK	31						1	1	3	12	14
	OTHER	21						2	2	1	8	8
AUGUSTA COUNTY	TOTAL	64							2	10	16	36
	WHITE	59							2	10	15	32
	BLACK	5									1	4
	OTHER											
BATH COUNTY	TOTAL	2									1	1
	WHITE	2									1	1
	BLACK											
	OTHER											
HIGHLAND COUNTY	TOTAL											
	WHITE											
	BLACK											
	OTHER											
ROCKBRIDGE COUNTY	TOTAL	19						1	1	4	4	9
	WHITE	18							1	4	4	9
	BLACK											
	OTHER	1						1				
ROCKINGHAM COUNTY	TOTAL	72					2	4	4	10	28	24
	WHITE	70					2	3	4	10	28	23
	BLACK	2						1				1
	OTHER											
BUENA VISTA CITY	TOTAL	12									4	8
	WHITE	10									3	7
	BLACK	2									1	1
	OTHER											

TABLE 4
RESIDENT TEENAGE PREGNANCIES BY AGE AND RACE OF MOTHER OR PATIENT
BY PLANNING DISTRICT AND CITY OR COUNTY
VIRGINIA, 2011

PLANNING DISTRICT AND CITY/COUNTY	RACE	RESIDENT TEENAGE PREGNANCIES	AGE OF MOTHER OR PATIENT									
			AGE 10	AGE 11	AGE 12	AGE 13	AGE 14	AGE 15	AGE 16	AGE 17	AGE 18	AGE 19
COMMONWEALTH OF VIRGINIA	TOTAL	9,630	1	2	8	20	103	349	730	1,413	2,705	4,299
	WHITE	5,290		1	2	9	42	177	373	750	1,483	2,453
	BLACK	3,796	1	1	5	9	54	148	317	585	1,067	1,609
	OTHER	544			1	2	7	24	40	78	155	237
HARRISONBURG CITY	TOTAL	82					1	5	9	11	29	27
	WHITE	55					1	4	6	8	17	19
	BLACK	9							1	2	6	
	OTHER	18						1	2	1	6	8
LEXINGTON CITY	TOTAL	9							1	1	3	4
	WHITE	9							1	1	3	4
	BLACK											
	OTHER											
STAUNTON CITY	TOTAL	41						1	1	7	9	23
	WHITE	32						1	1	6	6	18
	BLACK	8								1	2	5
	OTHER	1									1	
WAYNESBORO CITY	TOTAL	44						2	1	5	11	25
	WHITE	38						2	1	5	8	22
	BLACK	5									2	3
	OTHER	1									1	
PLANNING DISTRICT 7	TOTAL	277				1	3	12	16	31	78	136
	WHITE	248					3	9	14	27	73	122
	BLACK	15						2	1	4	2	6
	OTHER	14				1		1	1		3	8
CLARKE COUNTY	TOTAL	7									2	5
	WHITE	7									2	5
	BLACK											
	OTHER											
FREDERICK COUNTY	TOTAL	91				1	1	3	4	13	21	48
	WHITE	81					1	3	3	12	20	42
	BLACK	4							1	1		2
	OTHER	6				1					1	4
PAGE COUNTY	TOTAL	39							2	4	11	22
	WHITE	38							2	4	11	21
	BLACK											
	OTHER	1										1
SHENANDOAH COUNTY	TOTAL	41						4	1	2	12	22
	WHITE	39						3	1	2	12	21
	BLACK	1										1
	OTHER	1						1				
WARREN COUNTY	TOTAL	50					1	2	3	7	11	26
	WHITE	43					1	1	2	5	11	23
	BLACK	6						1		2		3
	OTHER	1							1			
WINCHESTER CITY	TOTAL	49					1	3	6	5	21	13
	WHITE	40					1	2	6	4	17	10
	BLACK	4						1		1	2	
	OTHER	5									2	3
PLANNING DISTRICT 8	TOTAL	1,643			1	3	10	50	137	247	461	734
	WHITE	1,095			1	2	7	32	103	162	302	486
	BLACK	390				1	2	13	28	69	108	169
	OTHER	158					1	5	6	16	51	79
ARLINGTON COUNTY	TOTAL	79						3	8	13	25	30
	WHITE	54						1	6	8	16	23
	BLACK	18						2	2	4	4	6
	OTHER	7								1	5	1
FAIRFAX COUNTY	TOTAL	595				1	4	22	52	71	175	270
	WHITE	419				1	3	17	43	51	116	188
	BLACK	109						2	7	15	36	49
	OTHER	67					1	3	2	5	23	33
LOUDOUN COUNTY	TOTAL	142					2	2	12	23	48	55
	WHITE	106					2	1	10	16	36	41
	BLACK	19						1	2	6	4	6
	OTHER	17								1	8	8
PRINCE WILLIAM COUNTY	TOTAL	459			1		2	16	38	80	107	215
	WHITE	288			1		1	10	27	49	68	132
	BLACK	148					1	5	10	27	35	70
	OTHER	23						1	1	4	4	13
ALEXANDRIA CITY	TOTAL	157					1	5	11	31	36	73
	WHITE	74						3	5	14	16	36
	BLACK	57					1	2	5	13	13	23
	OTHER	26							1	4	7	14
FAIRFAX CITY	TOTAL	35				1		1		6	10	17
	WHITE	23				1				5	8	9
	BLACK	5								1	1	3
	OTHER	7						1			1	5
FALLS CHURCH CITY	TOTAL	33							3	4	10	16
	WHITE	24							2	2	7	13
	BLACK	3								1		2
	OTHER	6							1	1	3	1
MANASSAS CITY	TOTAL	139				1	1	1	13	19	47	57
	WHITE	104					1		10	17	33	43
	BLACK	30				1		1	2	2	14	10
	OTHER	5							1			4

TABLE 4
RESIDENT TEENAGE PREGNANCIES BY AGE AND RACE OF MOTHER OR PATIENT
BY PLANNING DISTRICT AND CITY OR COUNTY
VIRGINIA, 2011

PLANNING DISTRICT AND CITY/COUNTY	RACE	RESIDENT TEENAGE PREGNANCIES	AGE OF MOTHER OR PATIENT									
			AGE 10	AGE 11	AGE 12	AGE 13	AGE 14	AGE 15	AGE 16	AGE 17	AGE 18	AGE 19
COMMONWEALTH OF VIRGINIA	TOTAL	9,630	1	2	8	20	103	349	730	1,413	2,705	4,299
	WHITE	5,290		1	2	9	42	177	373	750	1,483	2,453
	BLACK	3,796	1	1	5	9	54	148	317	585	1,067	1,609
	OTHER	544			1	2	7	24	40	78	155	237
MANASSAS PARK CITY	TOTAL	4									3	1
	WHITE	3									2	1
	BLACK	1									1	
	OTHER											
PLANNING DISTRICT 9	TOTAL	199				1		9	16	27	66	80
	WHITE	155				1		7	15	20	45	67
	BLACK	37						2		7	18	10
	OTHER	7							1		3	3
CULPEPER COUNTY	TOTAL	62						5	4	6	19	28
	WHITE	46						3	4	3	12	24
	BLACK	14						2		3	6	3
	OTHER	2									1	1
FAUQUIER COUNTY	TOTAL	67				1		2	6	9	24	25
	WHITE	51				1		2	5	8	16	19
	BLACK	12								1	7	4
	OTHER	4							1		1	2
MADISON COUNTY	TOTAL	14						1			6	7
	WHITE	11						1			4	6
	BLACK	3									2	1
	OTHER											
ORANGE COUNTY	TOTAL	48						1	6	10	17	14
	WHITE	41						1	6	8	13	13
	BLACK	6								2	3	1
	OTHER	1									1	
RAPPAHANNOCK COUNTY	TOTAL	8								2		6
	WHITE	6								1		5
	BLACK	2								1		1
	OTHER											
PLANNING DISTRICT 10	TOTAL	212					4	9	13	32	42	112
	WHITE	153					4	6	8	23	29	83
	BLACK	53						2	4	8	12	27
	OTHER	6						1	1	1	1	2
ALBEMARLE COUNTY	TOTAL	56					1	4	3	9	14	25
	WHITE	42					1	3	2	7	10	19
	BLACK	11								2	3	6
	OTHER	3						1	1		1	
FLUVANNA COUNTY	TOTAL	20							3	3	3	11
	WHITE	16							2	3	3	8
	BLACK	4							1			3
	OTHER											
GREENE COUNTY	TOTAL	22					1	1		3	2	15
	WHITE	22					1	1		3	2	15
	BLACK											
	OTHER											
LOUISA COUNTY	TOTAL	38					1	1	3	5	7	21
	WHITE	33					1	1	3	5	7	16
	BLACK	4										4
	OTHER	1										1
NELSON COUNTY	TOTAL	13							1	2		10
	WHITE	10							1	1		8
	BLACK	2										2
	OTHER	1								1		
CHARLOTTESVILLE CITY	TOTAL	63					1	3	3	10	16	30
	WHITE	30					1	1		4	7	17
	BLACK	32						2	3	6	9	12
	OTHER	1										1
PLANNING DISTRICT 11	TOTAL	349				1	2	17	25	41	102	161
	WHITE	231				1	1	12	16	25	73	103
	BLACK	113					1	3	8	15	29	57
	OTHER	5						2	1	1		1
AMHERST COUNTY	TOTAL	38						6	2	3	8	19
	WHITE	27						4	2	2	6	13
	BLACK	9								1	2	6
	OTHER	2						2				
APPOMATTOX COUNTY	TOTAL	24						1	1	2	7	13
	WHITE	15						1	1	2	4	7
	BLACK	9									3	6
	OTHER											
BEDFORD COUNTY	TOTAL	69						4	5	9	23	28
	WHITE	60						3	5	9	21	22
	BLACK	9						1			2	6
	OTHER											
CAMPBELL COUNTY	TOTAL	78					1	2	8	10	24	33
	WHITE	69					1	2	7	8	20	31
	BLACK	9							1	2	4	2
	OTHER											
BEDFORD CITY	TOTAL	12									6	6
	WHITE	9									4	5
	BLACK	3									2	1
	OTHER											

TABLE 4
RESIDENT TEENAGE PREGNANCIES BY AGE AND RACE OF MOTHER OR PATIENT
BY PLANNING DISTRICT AND CITY OR COUNTY
VIRGINIA, 2011

PLANNING DISTRICT AND CITY/COUNTY	RACE	RESIDENT TEENAGE PREGNANCIES	AGE OF MOTHER OR PATIENT									
			AGE 10	AGE 11	AGE 12	AGE 13	AGE 14	AGE 15	AGE 16	AGE 17	AGE 18	AGE 19
COMMONWEALTH OF VIRGINIA	TOTAL	9,630	1	2	8	20	103	349	730	1,413	2,705	4,299
	WHITE	5,290		1	2	9	42	177	373	750	1,483	2,453
	BLACK	3,796	1	1	5	9	54	148	317	585	1,067	1,609
	OTHER	544			1	2	7	24	40	78	155	237
LYNCHBURG CITY	TOTAL	128				1	1	4	9	17	34	62
	WHITE	51				1		2	1	4	18	25
	BLACK	74					1	2	7	12	16	36
	OTHER	3							1	1		1
PLANNING DISTRICT 12	TOTAL	277			1		3	8	17	42	73	133
	WHITE	170					1	3	11	30	43	82
	BLACK	94			1		1	4	5	10	25	48
	OTHER	13					1	1	1	2	5	3
FRANKLIN COUNTY	TOTAL	65						1	5	10	19	30
	WHITE	56						1	5	10	16	24
	BLACK	6									1	5
	OTHER	3									2	1
HENRY COUNTY	TOTAL	59					1	3	2	16	15	22
	WHITE	41						1	2	12	12	14
	BLACK	14						1		3	3	7
	OTHER	4					1	1		1		1
PATRICK COUNTY	TOTAL	12							2	3	3	4
	WHITE	11							2	2	3	4
	BLACK											
	OTHER	1								1		
PITTSYLVANIA COUNTY	TOTAL	45					1		4	4	9	27
	WHITE	28					1		2	3	3	19
	BLACK	15							2	1	5	7
	OTHER	2									1	1
DANVILLE CITY	TOTAL	62			1		1	3	4	6	16	31
	WHITE	20						1		3	6	10
	BLACK	40			1		1	2	3	3	9	21
	OTHER	2							1		1	
MARTINSVILLE CITY	TOTAL	34						1		3	11	19
	WHITE	14									3	11
	BLACK	19						1		3	7	8
	OTHER	1									1	
PLANNING DISTRICT 13	TOTAL	103					2	4	5	26	20	46
	WHITE	38					1	2		9	7	19
	BLACK	65					1	2	5	17	13	27
	OTHER											
BRUNSWICK COUNTY	TOTAL	23					1	2	1	5	5	9
	WHITE	5						1			1	3
	BLACK	18					1	1	1	5	4	6
	OTHER											
HALIFAX COUNTY	TOTAL	42					1	1	3	8	9	20
	WHITE	19					1			5	3	10
	BLACK	23						1	3	3	6	10
	OTHER											
MECKLENBURG COUNTY	TOTAL	38						1	1	13	6	17
	WHITE	14						1		4	3	6
	BLACK	24							1	9	3	11
	OTHER											
PLANNING DISTRICT 14	TOTAL	125				2	2	7	10	12	31	61
	WHITE	60				1		3	4	3	18	31
	BLACK	65				1	2	4	6	9	13	30
	OTHER											
AMELIA COUNTY	TOTAL	9								1	4	4
	WHITE	6									3	3
	BLACK	3								1	1	1
	OTHER											
BUCKINGHAM COUNTY	TOTAL	14								1	4	9
	WHITE	7								1	1	5
	BLACK	7									3	4
	OTHER											
CHARLOTTE COUNTY	TOTAL	22						1		1	7	13
	WHITE	13						1		1	5	6
	BLACK	9									2	7
	OTHER											
CUMBERLAND COUNTY	TOTAL	13								1	1	11
	WHITE	8									1	7
	BLACK	5								1		4
	OTHER											
LUNENBURG COUNTY	TOTAL	21						1	4	2	4	10
	WHITE	11							2	1	2	6
	BLACK	10						1	2	1	2	4
	OTHER											
NOTTOWAY COUNTY	TOTAL	21					1	3	4	3	5	5
	WHITE	10						2	2		4	2
	BLACK	11					1	1	2	3	1	3
	OTHER											
PRINCE EDWARD COUNTY	TOTAL	25				2	1	2	2	3	6	9
	WHITE	5				1					2	2
	BLACK	20				1	1	2	2	3	4	7
	OTHER											

TABLE 4
RESIDENT TEENAGE PREGNANCIES BY AGE AND RACE OF MOTHER OR PATIENT BY PLANNING DISTRICT AND CITY OR COUNTY
VIRGINIA, 2011

PLANNING DISTRICT AND CITY/COUNTY	RACE	RESIDENT TEENAGE PREGNANCIES	AGE OF MOTHER OR PATIENT									
			AGE 10	AGE 11	AGE 12	AGE 13	AGE 14	AGE 15	AGE 16	AGE 17	AGE 18	AGE 19
COMMONWEALTH OF VIRGINIA	TOTAL	9,630	1	2	8	20	103	349	730	1,413	2,705	4,299
	WHITE	5,290		1	2	9	42	177	373	750	1,483	2,453
	BLACK	3,796	1	1	5	9	54	148	317	585	1,067	1,609
	OTHER	544			1	2	7	24	40	78	155	237
PLANNING DISTRICT 15	TOTAL	1,319		1	2	3	18	54	100	227	355	559
	WHITE	438		1			4	12	29	75	118	199
	BLACK	765			2	2	11	36	60	131	204	319
	OTHER	116				1	3	6	11	21	33	41
CHARLES CITY COUNTY	TOTAL	5								1	1	3
	WHITE	1										1
	BLACK	4								1	1	2
	OTHER											
CHESTERFIELD COUNTY	TOTAL	307					2	14	18	68	85	120
	WHITE	134						3	5	30	40	56
	BLACK	126						8	6	30	30	52
	OTHER	47					2	3	7	8	15	12
GOOCHLAND COUNTY	TOTAL	10					1	1	1	1	1	5
	WHITE	6					1			1	1	3
	BLACK	4						1	1			2
	OTHER											
HANOVER COUNTY	TOTAL	76						1	5	15	16	39
	WHITE	57							4	9	10	34
	BLACK	16						1	1	4	6	4
	OTHER	3								2		1
HENRICO COUNTY	TOTAL	270				1	1	8	26	46	84	104
	WHITE	104					1	2	11	17	31	42
	BLACK	138						5	13	25	44	51
	OTHER	28				1		1	2	4	9	11
NEW KENT COUNTY	TOTAL	19						1	1	4	3	10
	WHITE	15						1		2	3	9
	BLACK	2								1		1
	OTHER	2							1	1		
POWHATAN COUNTY	TOTAL	21		1				1	3	2	6	8
	WHITE	18		1				1	3	2	6	5
	BLACK	2										2
	OTHER	1										1
RICHMOND CITY	TOTAL	611			2	2	14	28	46	90	159	270
	WHITE	103					2	5	6	14	27	49
	BLACK	473			2	2	11	21	39	70	123	205
	OTHER	35					1	2	1	6	9	16
PLANNING DISTRICT 16	TOTAL	426				1		10	37	56	127	195
	WHITE	280				1		6	24	33	81	135
	BLACK	126						3	11	18	40	54
	OTHER	20						1	2	5	6	6
CAROLINE COUNTY	TOTAL	61				1		1	4	7	19	29
	WHITE	30				1		1	2	3	9	14
	BLACK	30							2	4	10	14
	OTHER	1										1
KING GEORGE COUNTY	TOTAL	30							2	4	11	13
	WHITE	23							1	2	10	10
	BLACK	7							1	2	1	3
	OTHER											
SPOTSYLVANIA COUNTY	TOTAL	131						4	14	25	34	54
	WHITE	92						2	9	20	23	38
	BLACK	32						2	5	2	9	14
	OTHER	7								3	2	2
STAFFORD COUNTY	TOTAL	130						5	11	12	37	65
	WHITE	99						3	8	6	26	56
	BLACK	26						1	1	5	10	9
	OTHER	5						1	2	1	1	
FREDERICKSBURG CITY	TOTAL	74							6	8	26	34
	WHITE	36							4	2	13	17
	BLACK	31							2	5	10	14
	OTHER	7								1	3	3
PLANNING DISTRICT 17	TOTAL	61					1	1	1	13	16	29
	WHITE	30						1		4	8	17
	BLACK	29					1		1	9	7	11
	OTHER	2									1	1
LANCASTER COUNTY	TOTAL	14							1	5	4	4
	WHITE	5								1	2	2
	BLACK	9							1	4	2	2
	OTHER											
NORTHUMBERLAND COUNTY	TOTAL	12								2	4	6
	WHITE	6								1	3	2
	BLACK	5								1	1	3
	OTHER	1										1
RICHMOND COUNTY	TOTAL	9									2	7
	WHITE	5									1	4
	BLACK	4									1	3
	OTHER											
WESTMORELAND COUNTY	TOTAL	26					1	1		6	6	12
	WHITE	14						1		2	2	9
	BLACK	11					1			4	3	3
	OTHER	1									1	

TABLE 4
RESIDENT TEENAGE PREGNANCIES BY AGE AND RACE OF MOTHER OR PATIENT
BY PLANNING DISTRICT AND CITY OR COUNTY
VIRGINIA, 2011

PLANNING DISTRICT AND CITY/COUNTY	RACE	RESIDENT TEENAGE PREGNANCIES	AGE OF MOTHER OR PATIENT									
			AGE 10	AGE 11	AGE 12	AGE 13	AGE 14	AGE 15	AGE 16	AGE 17	AGE 18	AGE 19
COMMONWEALTH OF VIRGINIA	TOTAL	9,630	1	2	8	20	103	349	730	1,413	2,705	4,299
	WHITE	5,290		1	2	9	42	177	373	750	1,483	2,453
	BLACK	3,796	1	1	5	9	54	148	317	585	1,067	1,609
	OTHER	544			1	2	7	24	40	78	155	237
PLANNING DISTRICT 18	TOTAL	99					1		5	18	21	54
	WHITE	68					1		2	14	16	35
	BLACK	27							3	4	4	16
	OTHER	4									1	3
ESSEX COUNTY	TOTAL	17								3	4	10
	WHITE	6								1	1	4
	BLACK	9								2	2	5
	OTHER	2									1	1
GLOUCESTER COUNTY	TOTAL	34							1	7	7	19
	WHITE	33								7	7	19
	BLACK	1							1			
	OTHER											
KING AND QUEEN COUNTY	TOTAL	9							1	1	2	5
	WHITE	2								1	1	
	BLACK	7							1		1	5
	OTHER											
KING WILLIAM COUNTY	TOTAL	24							3	5	5	11
	WHITE	16							2	4	4	6
	BLACK	6							1	1	1	3
	OTHER	2										2
MATHEWS COUNTY	TOTAL	8								2	2	4
	WHITE	6								1	2	3
	BLACK	2								1		1
	OTHER											
MIDDLESEX COUNTY	TOTAL	7					1				1	5
	WHITE	5					1				1	3
	BLACK	2										2
	OTHER											
PLANNING DISTRICT 19	TOTAL	393			1	1	9	17	46	67	103	149
	WHITE	119					2	2	7	25	36	47
	BLACK	259			1	1	7	14	34	41	66	95
	OTHER	15						1	5	1	1	7
DINWIDDIE COUNTY	TOTAL	39						1	3	8	15	12
	WHITE	23						1	2	5	7	8
	BLACK	16							1	3	8	4
	OTHER											
GREENSVILLE COUNTY	TOTAL	28						2	6	4	7	9
	WHITE	5								2	1	2
	BLACK	19						2	3	2	6	6
	OTHER	4							3			1
PRINCE GEORGE COUNTY	TOTAL	41					2	5	2	5	13	14
	WHITE	24							1	5	8	10
	BLACK	16					2	4	1		5	4
	OTHER	1						1				
SURRY COUNTY	TOTAL	11					1		1	3	1	5
	WHITE	3					1			1		1
	BLACK	7								2	1	4
	OTHER	1							1			
SUSSEX COUNTY	TOTAL	21					1	1	1	5	5	8
	WHITE	9							1	1	2	5
	BLACK	11					1	1		4	3	2
	OTHER	1										1
COLONIAL HEIGHTS CITY	TOTAL	40							5	5	14	16
	WHITE	20							1	3	10	6
	BLACK	17							4	2	4	7
	OTHER	3										3
EMPORIA CITY	TOTAL	6							1	1		4
	WHITE											
	BLACK	6							1	1		4
	OTHER											
HOPEWELL CITY	TOTAL	70				1	2	4	11	13	10	29
	WHITE	23					1	1	1	6	4	10
	BLACK	47				1	1	3	10	7	6	19
	OTHER											
PETERSBURG CITY	TOTAL	137			1		3	4	16	23	38	52
	WHITE	12							1	2	4	5
	BLACK	120			1		3	4	14	20	33	45
	OTHER	5							1	1	1	2
PLANNING DISTRICT 20	TOTAL	1,800		1	1	3	15	69	129	247	533	802
	WHITE	638				1	4	22	36	77	184	314
	BLACK	1,072		1	1	2	10	46	87	150	323	452
	OTHER	90					1	1	6	20	26	36
ISLE OF WIGHT COUNTY	TOTAL	27						1	2	5	14	5
	WHITE	10							1	1	5	3
	BLACK	16						1	1	4	8	2
	OTHER	1									1	
SOUTHAMPTON COUNTY	TOTAL	10						2				8
	WHITE	4										4
	BLACK	6						2				4
	OTHER											

TABLE 4
RESIDENT TEENAGE PREGNANCIES BY AGE AND RACE OF MOTHER OR PATIENT
BY PLANNING DISTRICT AND CITY OR COUNTY
VIRGINIA, 2011

PLANNING DISTRICT AND CITY/COUNTY	RACE	RESIDENT TEENAGE PREGNANCIES	AGE OF MOTHER OR PATIENT									
			AGE 10	AGE 11	AGE 12	AGE 13	AGE 14	AGE 15	AGE 16	AGE 17	AGE 18	AGE 19
COMMONWEALTH OF VIRGINIA	TOTAL	9,630	1	2	8	20	103	349	730	1,413	2,705	4,299
	WHITE	5,290		1	2	9	42	177	373	750	1,483	2,453
	BLACK	3,796	1	1	5	9	54	148	317	585	1,067	1,609
	OTHER	544			1	2	7	24	40	78	155	237
CHESAPEAKE CITY	TOTAL	339					3	8	16	61	110	141
	WHITE	135					2	5	2	23	43	60
	BLACK	190					1	3	13	36	64	73
	OTHER	14							1	2	3	8
FRANKLIN CITY	TOTAL	23						1	4	3	7	8
	WHITE	4							1		1	2
	BLACK	19						1	3	3	6	6
	OTHER											
NORFOLK CITY	TOTAL	511					3	23	37	58	160	230
	WHITE	118						2	4	7	37	68
	BLACK	370					3	21	31	43	117	155
	OTHER	23							2	8	6	7
PORTSMOUTH CITY	TOTAL	248		1	1	2	1	13	23	34	62	111
	WHITE	60						2	4	9	17	28
	BLACK	185		1	1	2	1	11	19	25	44	81
	OTHER	3									1	2
SUFFOLK CITY	TOTAL	127					2	3	10	13	35	64
	WHITE	32						1	2	1	6	22
	BLACK	89					2	2	8	11	26	40
	OTHER	6								1	3	2
VIRGINIA BEACH CITY	TOTAL	515				1	6	18	37	73	145	235
	WHITE	275				1	2	12	22	36	75	127
	BLACK	197					3	5	12	28	58	91
	OTHER	43					1	1	3	9	12	17
PLANNING DISTRICT 21	TOTAL	775	1		2	3	13	24	55	106	228	343
	WHITE	263			1	1		9	12	41	69	130
	BLACK	460	1			2	13	12	41	61	146	184
	OTHER	52			1			3	2	4	13	29
JAMES CITY COUNTY	TOTAL	49					1	1	6	7	11	23
	WHITE	19						1	2	1	4	11
	BLACK	28					1		4	6	7	10
	OTHER	2										2
YORK COUNTY	TOTAL	35						2	5	4	13	11
	WHITE	21						2	3	3	5	8
	BLACK	13							2	1	7	3
	OTHER	1									1	
HAMPTON CITY	TOTAL	257	1		1		7	12	11	41	75	109
	WHITE	67						5		13	18	31
	BLACK	174	1				7	5	10	27	50	74
	OTHER	16			1			2	1	1	7	4
NEWPORT NEWS CITY	TOTAL	398			1	2	4	7	32	48	119	185
	WHITE	137			1	1		1	6	21	37	70
	BLACK	229				1	4	5	25	24	77	93
	OTHER	32						1	1	3	5	22
POQUOSON CITY	TOTAL	9								2	3	4
	WHITE	9								2	3	4
	BLACK											
	OTHER											
WILLIAMSBURG CITY	TOTAL	27				1	1	2	1	4	7	11
	WHITE	10							1	1	2	6
	BLACK	16				1	1	2		3	5	4
	OTHER	1										1
PLANNING DISTRICT 22	TOTAL	85						4	9	12	20	40
	WHITE	40						3	1	7	11	18
	BLACK	45						1	8	5	9	22
	OTHER											
ACCOMACK COUNTY	TOTAL	62						2	7	6	16	31
	WHITE	30						1		3	10	16
	BLACK	32						1	7	3	6	15
	OTHER											
NORTHAMPTON COUNTY	TOTAL	23						2	2	6	4	9
	WHITE	10						2	1	4	1	2
	BLACK	13							1	2	3	7
	OTHER											
PLANNING DISTRICT 23	TOTAL	2,575	1	1	3	6	28	93	184	353	761	1,145
	WHITE	901			1	2	4	31	48	118	253	444
	BLACK	1,532	1	1	1	4	23	58	128	211	469	636
	OTHER	142			1		1	4	8	24	39	65
UNKNOWN VA CITY OR COUNTY	TOTAL											
	WHITE											
	BLACK											
	OTHER											

TABLE 5
RESIDENT TEENAGE TOTAL PREGNANCIES BY MAJORITY AND MINORITY, BY HISPANIC ETHNICITY, AND BY RACE WITH MAJORITY AS WHITE NON-HISPANIC AND MINORITY AS WHITE HISPANICS AND NONWHITE RACES BY HEALTH DISTRICTS AND HEALTH SERVICE AREAS, MEDICAL EXAMINER DISTRICTS, HMO AND PERINATAL REGIONS, AND PLANNING DISTRICTS
VIRGINIA, 2011

HEALTH AREAS AND DISTRICTS, HMO AND PERINATAL REGIONS, AND PLANNING DISTRICTS	TEENAGE TOTAL PREGNANCIES BY MAJORITY AND MINORITY			TEENAGE TOTAL PREGNANCIES BY ETHNICITY			TEENAGE TOTAL PREGNANCIES BY RACE					
	TOTAL	MAJORITY	MINORITY	TOTAL	HISPANIC	NON-HISPANIC	TOTAL	WHITE	BLACK	ASIAN	NATIVE	OTHER
HEALTH DISTRICTS AND HEALTH SERVICE AREAS												
COMMONWEALTH OF VIRGINIA	9,630	4,370	5,260	9,630	1,179	8,451	9,630	5,290	3,796	152	13	379
HEALTH SERVICE AREA I	1,459	997	462	1,459	178	1,281	1,459	1,129	262	10	2	56
CENTRAL SHENANDOAH DISTRICT 6	345	244	101	345	65	280	345	293	31	2		19
LORD FAIRFAX DISTRICT 7	277	225	52	277	31	246	277	248	15	1	1	12
RAPPAHANNOCK DISTRICT 16	426	248	178	426	48	378	426	280	126	3	1	16
RAPPAHANNOCK/RAPIDAN DISTRICT 9	199	144	55	199	13	186	199	155	37	2		5
THOMAS JEFFERSON DISTRICT 10	212	136	76	212	21	191	212	153	53	2		4
HEALTH SERVICE AREA II	1,643	490	1,153	1,643	656	987	1,643	1,095	390	74	3	81
ALEXANDRIA CITY HEALTH DISTRICT	157	29	128	157	61	96	157	74	57	7	1	18
ARLINGTON COUNTY HEALTH DISTRICT	79	16	63	79	38	41	79	54	18	4		3
FAIRFAX HEALTH DISTRICT	663	179	484	663	309	354	663	466	117	43	2	35
LOUDOUN COUNTY HEALTH DISTRICT	142	60	82	142	48	94	142	106	19	8		9
PRINCE WILLIAM HEALTH DISTRICT	602	206	396	602	200	402	602	395	179	12		16
HEALTH SERVICE AREA III	1,768	1,333	435	1,768	59	1,709	1,768	1,372	357	8	1	30
LENOWISCO DISTRICT 1	156	152	4	156	1	155	156	152	2			2
CUMBERLAND PLATEAU DISTRICT 2	146	144	2	146		146	146	144	2			
MOUNT ROGERS DISTRICT 3	276	258	18	276	12	264	276	266	5		1	4
NEW RIVER DISTRICT 4	174	155	19	174	4	170	174	157	13	2		2
ALLEGHANY HEALTH DISTRICT	184	139	45	184	2	182	184	141	37	3		3
ROANOKE CITY HEALTH DISTRICT	206	104	102	206	7	199	206	111	91	2		2
CENTRAL VIRGINIA DISTRICT 11	349	223	126	349	8	341	349	231	113	1		4
PITTSYLVANIA/DANVILLE HEALTH DISTRICT	107	45	62	107	7	100	107	48	55			4
WEST PIEDMONT HEALTH DISTRICT	170	113	57	170	18	152	170	122	39			9
HEALTH SERVICE AREA IV	1,940	588	1,352	1,940	142	1,798	1,940	655	1,154	21	2	108
CHESTERFIELD HEALTH DISTRICT	368	153	215	368	49	319	368	172	145	6	1	44
CHICKAHOMINY HEALTH DISTRICT	110	77	33	110	3	107	110	79	26	1		4
HENRICO COUNTY HEALTH DISTRICT	270	89	181	270	32	238	270	104	138	6		22
RICHMOND CITY HEALTH DISTRICT	611	82	529	611	37	574	611	103	473	7	1	27
CRATER HEALTH DISTRICT	353	95	258	353	15	338	353	99	242	1		11
PIEDMONT DISTRICT 14	125	56	69	125	4	121	125	60	65			
SOUTHSIDE DISTRICT 13	103	36	67	103	2	101	103	38	65			
HEALTH SERVICE AREA V	2,820	962	1,858	2,820	144	2,676	2,820	1,039	1,633	39	5	104
EASTERN SHORE DISTRICT 22	85	33	52	85	7	78	85	40	45			
THREE RIVERS HEALTH DISTRICT	160	95	65	160	6	154	160	98	56		2	4
HAMPTON CITY HEALTH DISTRICT	257	62	195	257	11	246	257	67	174	2		14
PENINSULA HEALTH DISTRICT	518	179	339	518	39	479	518	196	286	5	1	30
CHESAPEAKE CITY HEALTH DISTRICT	339	123	216	339	15	324	339	135	190	8		6
NORFOLK CITY HEALTH DISTRICT	511	110	401	511	18	493	511	118	370	3	1	19
PORTSMOUTH CITY HEALTH DISTRICT	248	54	194	248	7	241	248	60	185	3		
VIRGINIA BEACH CITY HEALTH DISTRICT	515	258	257	515	35	480	515	275	197	16	1	26
WESTERN TIDEWATER HEALTH DISTRICT	187	48	139	187	6	181	187	50	130	2		5
NEWPORT NEWS CITY	398	123	275	398	32	366	398	137	229	5	1	26
COLONIAL PENINSULA AREA	120	56	64	120	7	113	120	59	57			4
UNKNOWN VA CITY OR COUNTY												
MEDICAL EXAMINER DISTRICTS, HEALTH MAINTENANCE ORGANIZATION REGIONS, AND PERINATAL REGIONS												
MED 1 - WESTERN VIRGINIA	2,113	1,577	536	2,113	124	1,989	2,113	1,665	388	10	1	49
MED 2 - NORTHERN VIRGINIA	2,119	859	1,260	2,119	700	1,419	2,119	1,498	442	77	4	98
MED 3 - CENTRAL VIRGINIA	2,814	1,095	1,719	2,814	221	2,593	2,814	1,215	1,433	26	5	135
MED 4 - TIDEWATER VIRGINIA	2,584	839	1,745	2,584	134	2,450	2,584	912	1,533	39	3	97
HMO 1 - SOUTHWEST VIRGINIA	554	532	22	554	11	543	554	539	9		1	5
HMO 2 - ROANOKE AREA	1,320	870	450	1,320	50	1,270	1,320	904	382	8		26
HMO 3 - BLUE RIDGE AREA	933	663	270	933	127	806	933	761	126	6	1	39
HMO 4 - NORTHERN VIRGINIA	1,978	686	1,292	1,978	703	1,275	1,978	1,322	479	77	4	96
HMO 5 - CENTRAL VIRGINIA	2,104	696	1,408	2,104	148	1,956	2,104	767	1,200	22	4	111
HMO 6 - HAMPTON ROADS	2,741	923	1,818	2,741	140	2,601	2,741	997	1,600	39	3	102
PER 1 - SOUTHWESTERN	1,312	1,065	247	1,312	44	1,268	1,312	1,093	189	7	1	22
PER 2 - WEST CENTRAL	1,489	1,017	472	1,489	145	1,344	1,489	1,128	304	8	1	48
PER 3 - EAST CENTRAL	2,526	931	1,595	2,526	196	2,330	2,526	1,033	1,336	24	5	128
PER 4 - NORTHERN	1,643	490	1,153	1,643	656	987	1,643	1,095	390	74	3	81
PER 5 - EASTERN	2,660	867	1,793	2,660	138	2,522	2,660	941	1,577	39	3	100
PLANNING DISTRICTS NOT COTERMINOUS WITH HEALTH DISTRICTS												
ALLEGHANY/ROANOKE PLANNING DISTRICT 5	390	243	147	390	9	381	390	252	128	5		5
NORTHERN VIRGINIA PLANNING DISTRICT 8	1,643	490	1,153	1,643	656	987	1,643	1,095	390	74	3	81
WEST PIEDMONT PLANNING DISTRICT 12	277	158	119	277	25	252	277	170	94			13
RICHMOND REGIONAL PLANNING DISTRICT 15	1,319	383	936	1,319	118	1,201	1,319	438	765	19	2	95
NORTHERN NECK PLANNING DISTRICT 17	61	27	34	61	5	56	61	30	29			2
MIDDLE PENINSULA PLANNING DISTRICT 18	99	68	31	99	1	98	99	68	27		2	2
CRATER PLANNING DISTRICT 19	393	113	280	393	18	375	393	119	259	2		13
SOUTHEASTERN VA PLANNING DISTRICT 20	1,800	593	1,207	1,800	81	1,719	1,800	638	1,072	32	2	56
PENINSULA PLANNING DISTRICT 21	775	241	534	775	50	725	775	263	460	7	1	44
HAMPTON ROADS PLANNING DISTRICT 23	2,575	834	1,741	2,575	131	2,444	2,575	901	1,532	39	3	100

NOTE: The Colonial Peninsula Area is the Aggregate of James City County, York County, Poquoson City, and Williamsburg City.

TABLE 6
RESIDENT ASIAN AND PACIFIC ISLANDER AND HISPANIC TEENAGE TOTAL PREGNANCIES BY NATIONAL ORIGIN BY HEALTH DISTRICTS AND HEALTH SERVICE AREAS, MEDICAL EXAMINER DISTRICTS, HMO AND PERINATAL REGIONS, AND PLANNING DISTRICTS
VIRGINIA, 2011

HEALTH AREAS AND DISTRICTS, HMO AND PERINATAL REGIONS, AND PLANNING DISTRICTS	ASIAN AND PACIFIC ISLANDER TEENAGE TOTAL PREGNANCIES						HISPANIC TEENAGE TOTAL PREGNANCIES					
	TOTAL	INDIAN	KOREAN	VIETNAMESE	FILIPINO	OTHER	TOTAL HISPANIC	MEXICAN	PUERTO RICAN	CUBAN	CENTRAL & SOUTH AMERICAN	OTHER & UNKNOWN
HEALTH DISTRICTS AND HEALTH SERVICE AREAS												
COMMONWEALTH OF VIRGINIA	149	13	10	8	17	101	1,179	326	96	5	564	188
HEALTH SERVICE AREA I	10				1	9	178	83	24	1	36	34
CENTRAL SHENANDOAH DISTRICT 6	2					2	65	32	12	1	14	6
LORD FAIRFAX DISTRICT 7	1					1	31	15	3		3	10
RAPPAHANNOCK DISTRICT 16	3				1	2	48	13	8		12	15
RAPPAHANNOCK/RAPIDAN DISTRICT 9	2					2	13	10			3	
THOMAS JEFFERSON DISTRICT 10	2					2	21	13	1		4	3
HEALTH SERVICE AREA II	72	11	10	7	5	39	656	95	23	1	445	92
ALEXANDRIA CITY HEALTH DISTRICT	7	3			2	2	61	6	3		45	7
ARLINGTON COUNTY HEALTH DISTRICT	4	1				3	38		1		30	7
FAIRFAX HEALTH DISTRICT	43	3	10	6	2	22	309	31	6	1	224	47
LOUDOUN COUNTY HEALTH DISTRICT	7	1				6	48	7	1		30	10
PRINCE WILLIAM HEALTH DISTRICT	11	3		1	1	6	200	51	12		116	21
HEALTH SERVICE AREA III	8				1	7	59	41	1	1	8	8
LENOWISCO DISTRICT 1							1	1				
CUMBERLAND PLATEAU DISTRICT 2												
MOUNT ROGERS DISTRICT 3							12	10	1			1
NEW RIVER DISTRICT 4	2					2	4	1				3
ALLEGHANY HEALTH DISTRICT	3				1	2	2	1				1
ROANOKE CITY HEALTH DISTRICT	2					2	7	5			2	
CENTRAL VIRGINIA DISTRICT 11	1					1	8	3			4	1
PITTSYLVANIA/DANVILLE HEALTH DISTRICT							7	6			1	
WEST PIEDMONT HEALTH DISTRICT							18	14		1	1	2
HEALTH SERVICE AREA IV	20	1		1	1	17	142	55	12		51	24
CHESTERFIELD HEALTH DISTRICT	5	1			1	3	49	14	5		24	6
CHICKAHOMINY HEALTH DISTRICT	1					1	3	2				1
HENRICO COUNTY HEALTH DISTRICT	6					6	32	15	3		13	1
RICHMOND CITY HEALTH DISTRICT	7			1		6	37	11	1		12	13
CRATER HEALTH DISTRICT	1					1	15	8	3		1	3
PIEDMONT DISTRICT 14							4	3			1	
SOUTHSIDE DISTRICT 13							2	2				
HEALTH SERVICE AREA V	39	1			9	29	144	52	36	2	24	30
EASTERN SHORE DISTRICT 22							7	4	1			2
THREE RIVERS HEALTH DISTRICT							6	4				2
HAMPTON CITY HEALTH DISTRICT	2					2	11		4		2	5
PENINSULA HEALTH DISTRICT	5				1	4	39	14	8	1	5	11
CHESAPEAKE CITY HEALTH DISTRICT	8				4	4	15	6	4		1	4
NORFOLK CITY HEALTH DISTRICT	3				1	2	18	10	4	1	2	1
PORTSMOUTH CITY HEALTH DISTRICT	3				1	2	7	3	3		1	
VIRGINIA BEACH CITY HEALTH DISTRICT	16	1			2	13	35	10	11		11	3
WESTERN TIDEWATER HEALTH DISTRICT	2					2	6	1	1		2	2
NEWPORT NEWS CITY	5				1	4	32	12	6	1	2	11
COLONIAL PENINSULA AREA							7	2	2		3	
UNKNOWN VA CITY OR COUNTY												
MEDICAL EXAMINER DISTRICTS, HEALTH MAINTENANCE ORGANIZATION REGIONS, AND PERINATAL REGIONS												
MED 1 - WESTERN VIRGINIA	10				1	9	124	73	13	2	22	14
MED 2 - NORTHERN VIRGINIA	75	11	10	7	5	42	700	120	26	1	451	102
MED 3 - CENTRAL VIRGINIA	25	1		1	2	21	221	85	23		69	44
MED 4 - TIDEWATER VIRGINIA	39	1			9	29	134	48	34	2	22	28
HMO 1 - SOUTHWEST VIRGINIA							11	9	1			1
HMO 2 - ROANOKE AREA	8				1	7	50	34		1	8	7
HMO 3 - BLUE RIDGE AREA	6					6	127	69	16	1	24	17
HMO 4 - NORTHERN VIRGINIA	75	11	10	7	6	41	703	108	30	1	457	107
HMO 5 - CENTRAL VIRGINIA	21	1		1	1	18	148	56	13		51	28
HMO 6 - HAMPTON ROADS	39	1			9	29	140	50	36	2	24	28
PER 1 - SOUTHWESTERN	7				1	6	44	32	1	1	3	7
PER 2 - WEST CENTRAL	8					8	145	79	16	1	29	20
PER 3 - EAST CENTRAL	23	1		1	2	19	196	72	20		63	41
PER 4 - NORTHERN	72	11	10	7	5	39	656	95	23	1	445	92
PER 5 - EASTERN	39	1			9	29	138	48	36	2	24	28
PLANNING DISTRICTS NOT COTERMINOUS WITH HEALTH DISTRICTS												
ALLEGHANY/ROANOKE PLANNING DISTRICT 5	5				1	4	9	6			2	1
NORTHERN VIRGINIA PLANNING DISTRICT 8	72	11	10	7	5	39	656	95	23	1	445	92
WEST PIEDMONT PLANNING DISTRICT 12							25	20		1	2	2
RICHMOND REGIONAL PLANNING DISTRICT 15	19	1		1	1	16	118	41	9		48	20
NORTHERN NECK PLANNING DISTRICT 17							5	3				2
MIDDLE PENINSULA PLANNING DISTRICT 18							1	1				
CRATER PLANNING DISTRICT 19	1					1	18	9	3		2	4
SOUTHEASTERN VA PLANNING DISTRICT 20	32	1			8	23	81	30	23	1	17	10
PENINSULA PLANNING DISTRICT 21	7				1	6	50	14	12	1	7	16
HAMPTON ROADS PLANNING DISTRICT 23	39	1			9	29	131	44	35	2	24	26

NOTE: The Colonial Peninsula Area is the Aggregate of James City County, York County, Poquoson City, and Williamsburg City.

TABLE 7
RESIDENT TEENAGE PREGNANCIES AGES 10-19
BY PLANNING DISTRICT AND CITY OR COUNTY
VIRGINIA, 1997-2011

PLANNING DISTRICT CITY / COUNTY	YEAR														
	1997	1998	1999	2000	2001	2002	2003	2004	2005	2006	2007	2008	2009	2010	2011
COMMONWEALTH OF VIRGINIA	15,787	15,663	15,626	15,067	14,218	13,586	13,665	13,343	13,416	13,704	13,766	13,233	12,283	10,970	9,630
PLANNING DISTRICT 1	208	226	187	188	160	156	141	168	142	181	170	173	199	185	156
LEE COUNTY	67	60	47	39	29	34	36	39	37	45	51	40	42	44	40
SCOTT COUNTY	28	40	35	35	43	27	27	32	30	33	26	33	33	29	34
WISE COUNTY	111	119	90	100	82	90	70	86	70	96	84	94	113	102	71
NORTON CITY	2	7	15	14	6	5	8	11	5	7	9	6	11	10	11
PLANNING DISTRICT 2	204	219	208	195	202	170	153	156	156	187	183	173	160	190	146
BUCHANAN COUNTY	52	65	53	54	53	34	43	35	38	35	38	37	36	34	32
DICKENSON COUNTY	34	35	32	23	18	24	23	24	25	30	32	23	25	27	30
RUSSELL COUNTY	52	63	54	45	52	37	44	39	27	45	32	51	41	47	32
TAZEWELL COUNTY	66	56	69	73	79	75	43	58	66	77	81	62	58	82	52
PLANNING DISTRICT 3	321	322	350	321	302	295	269	278	298	292	359	327	305	320	276
BLAND COUNTY	4	6	6	7	7	4	4	2	4	6	6	9	3	8	11
CARROLL COUNTY	61	41	45	46	37	42	40	39	36	50	51	45	42	37	24
GRAYSON COUNTY	35	32	29	24	21	24	18	23	25	29	30	28	18	26	14
SMYTH COUNTY	63	68	59	60	59	59	77	52	70	71	83	73	52	73	68
WASHINGTON COUNTY	57	83	77	73	68	65	55	60	74	59	80	77	74	82	65
WYTHE COUNTY	58	39	58	60	51	45	40	57	45	39	45	43	50	41	51
BRISTOL CITY	24	31	45	25	32	27	22	26	21	24	42	30	39	36	22
GALAX CITY	19	22	31	26	27	29	13	19	23	14	22	22	27	17	21
PLANNING DISTRICT 4	341	321	298	317	275	246	233	238	238	202	231	282	248	218	174
FLOYD COUNTY	17	23	28	19	23	11	16	12	14	13	12	17	23	19	15
GILES COUNTY	46	37	32	38	31	31	27	27	20	28	31	44	28	33	23
MONTGOMERY COUNTY	161	128	129	150	97	110	104	112	117	79	107	121	92	88	66
PULASKI COUNTY	69	78	77	66	82	57	49	54	61	55	56	63	80	51	40
RADFORD CITY	48	55	32	44	42	37	37	33	26	27	25	37	25	27	30
PLANNING DISTRICT 5	592	591	561	551	563	556	543	504	536	588	583	532	507	424	390
ALLEGHANY COUNTY	43	38	31	23	18	20	17	29	22	32	28	31	17	13	7
BOTETOURT COUNTY	33	44	41	33	34	35	32	32	39	30	35	24	24	24	19
CRAIG COUNTY	7	11	7	10	11	3	7	2	7	6	4	8	10	4	4
ROANOKE COUNTY	53	76	117	112	179	153	152	179	128	103	69	91	100	113	97
COVINGTON CITY	18	16	23	15	13	8	10	9	9	13	8	14	4	11	22
ROANOKE CITY	392	349	299	308	256	293	264	218	296	356	386	324	313	224	206
SALEM CITY	46	57	43	50	52	44	61	35	35	48	53	40	39	35	35
PLANNING DISTRICT 6	511	536	485	486	453	427	458	447	428	411	415	441	393	376	345
AUGUSTA COUNTY	121	116	104	107	92	101	96	101	97	95	99	110	94	72	64
BATH COUNTY	6	12	4	2	2	3	3	2	2	2	3	5	1	7	2
HIGHLAND COUNTY	1	1	1	1	1	2		1	1			3			
ROCKBRIDGE COUNTY	37	37	26	22	24	27	26	41	38	29	34	34	37	27	19
ROCKINGHAM COUNTY	156	148	161	126	128	102	104	108	91	112	88	110	87	100	72
BUENA VISTA CITY	14	15	12	16	12	11	14	3	6	5	11	11	10	11	12
HARRISONBURG CITY	72	90	65	82	84	79	100	90	100	80	81	80	62	71	82
LEXINGTON CITY	5	8	7	12	12	7	9	5	3	3	7	7	4	1	9
STAUNTON CITY	47	54	44	57	42	36	56	51	47	41	43	39	50	35	41
WAYNESBORO CITY	52	55	61	61	56	59	50	45	43	44	49	42	48	52	44
PLANNING DISTRICT 7	355	353	339	367	369	354	339	333	351	366	399	340	317	295	277
CLARKE COUNTY	13	13	20	13	14	14	10	11	11	20	13	7	7	16	7
FREDERICK COUNTY	98	108	92	100	98	88	97	84	107	91	115	103	109	84	91
PAGE COUNTY	50	48	53	59	55	60	46	53	43	37	45	36	47	34	39
SHENANDOAH COUNTY	69	55	57	68	63	63	64	57	67	73	72	67	59	62	41
WARREN COUNTY	62	72	69	68	73	64	63	63	59	71	59	56	49	53	50
WINCHESTER CITY	63	57	48	59	66	65	59	65	64	74	95	71	46	46	49
PLANNING DISTRICT 8	2,437	2,468	2,611	2,525	2,383	2,208	2,131	2,150	2,165	2,281	2,264	2,146	1,973	1,766	1,643
ARLINGTON COUNTY	245	239	229	210	212	170	148	175	133	130	116	129	102	98	79
FAIRFAX COUNTY	955	906	1,028	998	878	862	804	812	809	848	824	783	702	594	595
LOUDOUN COUNTY	167	155	188	187	164	164	154	188	177	204	215	187	182	153	142
PRINCE WILLIAM COUNTY	616	644	662	614	620	572	530	555	574	620	640	608	572	555	459
ALEXANDRIA CITY	282	297	260	260	283	235	249	177	251	204	214	224	206	195	157
FAIRFAX CITY	39	66	31	30	13	22	28	27	29	34	46	35	36	43	35
FALLS CHURCH CITY	14	23	19	28	26	9	53	43	33	35	34	26	21	18	33
MANASSAS CITY	96	119	173	161	156	145	143	148	131	167	149	134	131	110	139
MANASSAS PARK CITY	23	19	21	37	31	29	22	25	28	39	26	20	21		4
PLANNING DISTRICT 9	269	253	294	265	265	215	230	219	241	248	241	237	204	216	199
CULPEPER COUNTY	83	94	74	87	67	69	72	64	81	83	86	83	74	67	62
FAUQUIER COUNTY	99	82	121	94	96	81	80	77	79	82	84	76	64	75	67
MADISON COUNTY	20	11	19	19	26	11	18	20	26	23	16	19	14	12	14
ORANGE COUNTY	52	55	67	53	59	46	55	49	45	51	46	49	47	54	48
RAPPAHANNOCK COUNTY	15	11	13	12	17	8	5	9	10	9	9	10	5	8	8
PLANNING DISTRICT 10	432	408	370	364	328	297	316	314	324	350	303	317	264	238	212
ALBEMARLE COUNTY	128	108	144	96	82	77	76	70	85	93	91	97	67	72	56
FLUVANNA COUNTY	32	33	31	24	23	37	29	27	28	23	24	29	18	17	20
GREENE COUNTY	32	36	27	32	33	32	37	29	30	44	23	23	21	13	22
LOUISA COUNTY	80	72	57	63	65	47	55	53	50	58	50	50	48	57	38
NELSON COUNTY	38	43	28	43	31	21	29	19	27	17	23	22	19	13	13
CHARLOTTESVILLE CITY	122	116	83	106	94	83	90	116	104	115	92	96	91	66	63
PLANNING DISTRICT 11	538	505	479	512	454	461	464	463	453	449	459	439	397	370	349
AMHERST COUNTY	82	72	67	67	57	61	56	61	49	48	55	74	67	61	38
APPOMATTOX COUNTY	38	22	30	28	27	28	31	32	23	27	23	25	22	24	24
BEDFORD COUNTY	97	81	68	79	53	88	81	78	67	70	69	68	65	58	69
CAMPBELL COUNTY	80	123	127	133	94	86	87	96	93	82	82	77	69	68	78
BEDFORD CITY	18	21	19	21	29	12	17	20	17	18	18	20	21	8	12
LYNCHBURG CITY	223	186	168	184	194	186	192	176	204	204	212	175	153	151	128

[continued]

TABLE 7
RESIDENT TEENAGE PREGNANCIES AGES 10-19
BY PLANNING DISTRICT AND CITY OR COUNTY
VIRGINIA, 1997-2011

PLANNING DISTRICT CITY / COUNTY	YEAR														
	1997	1998	1999	2000	2001	2002	2003	2004	2005	2006	2007	2008	2009	2010	2011
COMMONWEALTH OF VIRGINIA	15,787	15,663	15,626	15,067	14,218	13,586	13,665	13,343	13,416	13,704	13,766	13,233	12,283	10,970	9,630
PLANNING DISTRICT 12	645	641	648	603	516	489	556	479	483	560	496	470	467	378	277
FRANKLIN COUNTY	82	80	88	95	77	78	76	72	72	95	77	102	79	68	65
HENRY COUNTY	159	144	128	113	118	104	119	103	118	140	136	103	96	78	59
PATRICK COUNTY	31	34	34	23	22	25	31	19	29	16	18	23	19	23	12
PITTSYLVANIA COUNTY	158	164	149	143	100	84	111	88	108	85	93	75	98	77	45
DANVILLE CITY	155	162	177	169	156	132	162	145	110	162	111	122	129	91	62
MARTINSVILLE CITY	60	57	72	60	43	66	57	52	46	62	61	45	46	41	34
PLANNING DISTRICT 13	262	253	245	227	215	188	205	185	174	162	181	176	167	151	103
BRUNSWICK COUNTY	48	64	40	54	51	44	44	40	46	30	41	41	30	34	23
HALIFAX COUNTY	115	96	125	99	79	69	82	83	64	71	82	71	71	70	42
MECKLENBURG COUNTY	99	93	80	74	85	75	79	62	64	61	58	64	66	47	38
PLANNING DISTRICT 14	248	252	244	211	240	195	197	205	205	186	190	204	199	166	125
AMELIA COUNTY	23	28	22	35	30	19	27	28	31	24	30	25	25	20	9
BUCKINGHAM COUNTY	23	27	25	16	37	29	27	31	20	32	32	33	30	27	14
CHARLOTTE COUNTY	32	34	41	28	36	28	17	30	27	21	26	30	24	20	22
CUMBERLAND COUNTY	20	28	16	15	27	17	21	17	17	11	15	10	14	17	13
LUNENBURG COUNTY	29	35	31	20	19	22	27	28	33	29	26	19	23	25	21
NOTTOWAY COUNTY	57	37	55	35	41	37	42	30	37	28	24	41	43	22	21
PRINCE EDWARD COUNTY	64	63	54	62	50	43	36	41	40	41	37	46	40	35	25
PLANNING DISTRICT 15	2,082	2,111	2,088	2,002	1,816	1,789	1,913	1,872	1,892	1,943	1,877	1,823	1,709	1,400	1,319
CHARLES CITY COUNTY	24	16	22	21	14	12	10	16	12	13	4	12	8	9	5
CHESTERFIELD COUNTY	467	532	470	467	358	379	374	386	408	414	435	359	370	314	307
GOOCHLAND COUNTY	15	21	20	22	19	12	19	11	15	23	13	20	16	15	10
HANOVER COUNTY	104	103	120	101	95	93	95	114	112	119	105	106	110	85	76
HENRICO COUNTY	489	536	553	463	376	409	341	337	370	436	373	372	351	317	270
NEW KENT COUNTY	26	20	28	20	26	28	20	21	21	29	22	19	16	16	19
POWHATAN COUNTY	23	20	26	26	22	22	30	22	20	23	19	19	15	20	21
RICHMOND CITY	934	863	849	882	906	834	1,024	965	934	886	906	916	823	624	611
PLANNING DISTRICT 16	584	531	550	512	521	533	540	550	517	553	599	541	504	436	426
CAROLINE COUNTY	81	47	59	64	46	52	45	51	59	56	50	49	61	44	61
KING GEORGE COUNTY	48	41	36	35	36	34	46	39	32	28	31	42	32	26	30
SPOTSYLVANIA COUNTY	173	144	171	158	170	171	172	192	158	168	210	181	168	157	131
STAFFORD COUNTY	174	189	190	144	167	169	169	155	161	176	185	175	157	119	130
FREDERICKSBURG CITY	108	110	94	111	102	107	108	113	107	125	123	94	86	90	74
PLANNING DISTRICT 17	117	114	112	98	133	113	93	105	99	97	91	75	78	81	61
LANCASTER COUNTY	36	29	24	28	29	29	20	25	17	17	19	13	12	14	14
NORTHUMBERLAND COUNTY	15	20	22	15	33	27	27	24	24	27	28	19	19	18	12
RICHMOND COUNTY	21	14	12	16	16	15	10	11	14	19	16	10	14	12	9
WESTMORELAND COUNTY	45	51	54	39	55	42	36	45	44	34	28	33	33	37	26
PLANNING DISTRICT 18	163	164	158	169	118	156	129	142	114	142	139	139	120	131	99
ESSEX COUNTY	31	23	24	29	18	26	29	19	15	33	23	30	27	30	17
GLOUCESTER COUNTY	69	71	65	61	52	61	41	63	44	49	59	43	40	52	34
KING AND QUEEN COUNTY	18	11	9	15	3	14	11	11	11	17	8	18	9	12	9
KING WILLIAM COUNTY	17	31	29	39	15	30	21	26	26	22	19	21	27	24	24
MATHEWS COUNTY	9	13	9	11	11	11	8	6	6	12	9	12	6	5	8
MIDDLESEX COUNTY	19	15	22	14	19	14	19	17	12	9	21	15	11	8	7
PLANNING DISTRICT 19	580	549	551	552	538	518	529	465	478	543	503	502	499	459	393
DINWIDDIE COUNTY	58	52	53	39	45	35	43	38	36	49	45	44	25	38	39
GREENSVILLE COUNTY	30	20	28	13	15	21	14	19	31	33	34	35	25	26	28
PRINCE GEORGE COUNTY	67	56	68	53	42	45	58	57	45	42	49	48	53	43	41
SURRY COUNTY	12	17	13	18	18	13	10	7	10	15	6	14	8	8	11
SUSSEX COUNTY	38	26	38	36	26	28	27	29	26	25	28	22	21	21	21
COLONIAL HEIGHTS CITY	38	43	41	40	54	39	58	41	59	57	52	38	35	40	40
EMPORIA CITY	25	29	18	34	24	35	23	16	21	20	17	19	24	20	6
HOPEWELL CITY	101	90	95	89	108	102	95	76	91	107	90	95	112	74	70
PETERSBURG CITY	211	216	197	230	206	200	201	182	159	195	182	187	196	189	137
PLANNING DISTRICT 20	3,413	3,409	3,368	3,156	3,058	2,992	3,035	2,879	2,834	2,716	2,841	2,656	2,509	2,206	1,800
ISLE OF WIGHT COUNTY	45	58	69	52	45	59	61	47	62	59	51	41	49	37	27
SOUTHAMPTON COUNTY	34	38	28	38	35	27	22	23	22	29	33	28	26	19	10
CHESAPEAKE CITY	494	519	546	505	501	467	465	450	449	446	492	437	406	358	339
FRANKLIN CITY	17	28	20	36	24	27	36	38	41	37	29	28	32	16	23
NORFOLK CITY	1,032	1,081	1,039	965	924	930	850	841	875	783	823	784	725	653	511
PORTSMOUTH CITY	489	436	444	401	390	368	355	367	346	320	343	319	343	298	248
SUFFOLK CITY	200	197	168	184	172	201	177	192	194	205	173	176	164	166	127
VIRGINIA BEACH CITY	1,102	1,052	1,054	975	967	913	1,069	921	845	837	897	843	764	659	515
PLANNING DISTRICT 21	1,345	1,314	1,323	1,296	1,166	1,083	1,056	1,066	1,150	1,110	1,101	1,101	978	866	775
JAMES CITY COUNTY	52	45	76	58	46	44	37	38	57	59	39	54	54	54	49
YORK COUNTY	78	68	93	81	64	62	49	60	50	43	54	59	51	50	35
HAMPTON CITY	477	470	468	461	424	370	346	379	408	378	399	354	313	288	257
NEWPORT NEWS CITY	661	678	646	635	593	563	578	536	561	580	556	578	510	433	398
POQUOSON CITY	12	8	16	16	9	9	12	13	11	11	12	14	7	12	9
WILLIAMSBURG CITY	65	45	24	45	30	35	34	40	63	39	41	42	43	29	27
PLANNING DISTRICT 22	139	122	154	149	142	145	135	125	138	136	136	138	84	97	85
ACCOMACK COUNTY	100	89	114	110	91	100	107	91	101	101	108	98	64	68	62
NORTHAMPTON COUNTY	39	33	40	39	51	45	28	34	37	35	28	40	20	29	23
PLANNING DISTRICT 23	4,758	4,723	4,691	4,452	4,224	4,075	4,091	3,945	3,984	3,826	3,942	3,757	3,487	3,072	2,575
UNKNOWN VIRGINIA	1	1	3	1	1					1	5	1	2	1	

NOTE: PLANNING DISTRICT 23, THE HAMPTON ROADS PLANNING DISTRICT, IS THE AGGREGATE OF PLANNING DISTRICTS 20 AND 21.

TABLE 8
RESIDENT TEENAGE PREGNANCIES AGES 15-19
BY PLANNING DISTRICT AND CITY OR COUNTY
VIRGINIA, 1997-2011

PLANNING DISTRICT	YEAR														
CITY / COUNTY	1997	1998	1999	2000	2001	2002	2003	2004	2005	2006	2007	2008	2009	2010	2011
COMMONWEALTH OF VIRGINIA	15,329	15,248	15,207	14,709	13,906	13,272	13,381	13,050	13,157	13,426	13,514	12,993	12,065	10,823	9,496
PLANNING DISTRICT 1	206	222	184	187	160	155	138	168	140	179	166	173	198	183	154
LEE COUNTY	66	60	46	39	29	34	34	39	37	44	50	40	42	44	39
SCOTT COUNTY	28	37	35	35	43	27	26	32	30	33	26	33	32	28	34
WISE COUNTY	110	118	88	99	82	89	70	86	68	95	81	94	113	101	70
NORTON CITY	2	7	15	14	6	5	8	11	5	7	9	6	11	10	11
PLANNING DISTRICT 2	202	218	206	190	201	170	149	156	153	186	180	171	159	186	142
BUCHANAN COUNTY	52	65	53	54	52	34	41	35	38	35	37	37	36	34	31
DICKENSON COUNTY	33	34	32	21	18	24	23	24	24	30	31	22	25	27	30
RUSSELL COUNTY	52	63	53	44	52	37	43	39	26	45	31	50	41	44	31
TAZEWELL COUNTY	65	56	68	71	79	75	42	58	65	76	81	62	57	81	50
PLANNING DISTRICT 3	318	319	345	318	298	291	268	277	294	288	352	324	304	315	274
BLAND COUNTY	4	6	6	7	7	4	4	2	3	6	6	9	3	8	11
CARROLL COUNTY	60	41	44	46	37	41	40	39	36	50	50	44	42	36	24
GRAYSON COUNTY	35	32	28	24	21	24	18	23	24	28	28	28	18	25	14
SMYTH COUNTY	63	67	59	59	59	59	76	52	69	69	82	73	52	73	68
WASHINGTON COUNTY	56	83	75	72	68	63	55	59	74	59	78	76	74	80	65
WYTHE COUNTY	57	39	57	60	49	44	40	57	44	38	44	43	50	40	51
BRISTOL CITY	24	29	45	24	31	27	22	26	21	24	42	30	38	36	21
GALAX CITY	19	22	31	26	26	29	13	19	23	14	22	21	27	17	20
PLANNING DISTRICT 4	334	317	295	312	271	241	228	236	230	201	228	280	248	216	171
FLOYD COUNTY	17	22	28	19	22	11	16	11	14	13	12	17	23	19	15
GILES COUNTY	43	36	32	37	31	31	26	27	19	27	31	43	28	33	23
MONTGOMERY COUNTY	157	126	127	147	95	108	101	111	111	79	105	120	92	87	63
PULASKI COUNTY	69	78	76	65	81	55	48	54	60	55	55	63	80	50	40
RADFORD CITY	48	55	32	44	42	36	37	33	26	27	25	37	25	27	30
PLANNING DISTRICT 5	577	576	545	539	546	540	530	492	522	572	578	520	504	417	383
ALLEGHANY COUNTY	43	38	31	23	18	19	17	29	22	32	28	31	17	12	7
BOTETOURT COUNTY	32	44	41	33	34	35	32	31	39	29	35	24	24	24	19
CRAIG COUNTY	7	11	7	10	10	3	7	2	7	6	4	8	10	4	4
ROANOKE COUNTY	53	76	117	110	174	146	145	174	126	103	68	90	98	108	95
COVINGTON CITY	18	15	23	14	13	8	10	9	8	13	8	14	4	11	20
ROANOKE CITY	380	338	283	299	246	286	258	214	287	342	382	313	312	223	203
SALEM CITY	44	54	43	50	51	43	61	33	33	47	53	40	39	35	35
PLANNING DISTRICT 6	500	524	480	480	447	423	448	440	425	407	410	436	390	372	342
AUGUSTA COUNTY	118	112	104	106	91	101	94	99	96	94	98	110	93	72	64
BATH COUNTY	6	12	4	2	2	3	3	2	2	2	3	5	1	7	2
HIGHLAND COUNTY	1	1	1	1	1	2		1	1			3			
ROCKBRIDGE COUNTY	37	34	26	22	24	27	26	41	37	29	34	34	37	26	19
ROCKINGHAM COUNTY	156	146	159	124	127	101	100	106	91	110	87	109	87	98	70
BUENA VISTA CITY	13	15	11	16	11	9	14	3	6	5	11	11	10	11	12
HARRISONBURG CITY	68	87	64	80	82	79	98	89	99	79	78	77	62	70	81
LEXINGTON CITY	5	8	7	12	12	7	9	5	3	3	7	7	3	1	9
STAUNTON CITY	46	54	43	57	41	35	54	51	47	41	43	38	50	35	41
WAYNESBORO CITY	50	55	61	60	56	59	50	43	43	44	49	42	47	52	44
PLANNING DISTRICT 7	349	348	333	366	368	349	335	327	350	359	393	339	311	293	273
CLARKE COUNTY	13	13	20	13	14	14	10	10	11	20	13	7	7	16	7
FREDERICK COUNTY	97	107	91	99	97	86	97	84	106	87	113	103	107	84	89
PAGE COUNTY	48	47	52	59	55	59	45	51	43	35	45	35	46	34	39
SHENANDOAH COUNTY	68	55	56	68	63	63	63	57	67	72	71	67	57	60	41
WARREN COUNTY	61	71	68	68	73	63	63	63	59	71	57	56	49	53	49
WINCHESTER CITY	62	55	46	59	66	64	57	62	64	74	94	71	45	46	48
PLANNING DISTRICT 8	2,379	2,418	2,566	2,475	2,340	2,155	2,091	2,099	2,130	2,241	2,221	2,113	1,926	1,746	1,629
ARLINGTON COUNTY	241	238	225	205	208	164	142	172	132	128	113	126	99	97	79
FAIRFAX COUNTY	941	885	1,016	982	864	842	786	793	799	835	814	770	692	590	590
LOUDOUN COUNTY	160	153	187	185	162	163	153	185	175	202	211	184	177	152	140
PRINCE WILLIAM COUNTY	603	629	650	603	613	560	525	540	563	612	628	601	557	547	456
ALEXANDRIA CITY	266	288	253	256	273	229	243	174	243	194	208	222	199	192	156
FAIRFAX CITY	39	66	31	30	13	22	26	26	28	34	45	35	35	42	34
FALLS CHURCH CITY	13	23	19	27	26	8	52	42	32	34	33	24	21	17	33
MANASSAS CITY	93	118	166	151	152	138	142	144	130	163	144	132	125	109	137
MANASSAS PARK CITY	23	18	19	36	29	29	22	23	28	39	25	19	21		4
PLANNING DISTRICT 9	261	252	287	261	263	212	229	216	240	243	239	236	202	215	198
CULPEPER COUNTY	80	94	71	86	66	66	72	61	81	82	86	83	74	66	62
FAUQUIER COUNTY	95	82	120	93	95	81	79	77	79	81	82	75	63	75	66
MADISON COUNTY	20	11	19	19	26	11	18	20	26	23	16	19	14	12	14
ORANGE COUNTY	51	54	65	51	59	46	55	49	44	50	46	49	46	54	48
RAPPAHANNOCK COUNTY	15	11	12	12	17	8	5	9	10	7	9	10	5	8	8
PLANNING DISTRICT 10	423	399	360	349	322	292	312	306	319	343	298	309	258	236	208
ALBEMARLE COUNTY	125	107	140	93	80	77	75	68	84	91	90	93	66	72	55
FLUVANNA COUNTY	31	33	30	23	23	36	29	26	28	23	24	28	18	17	20
GREENE COUNTY	30	36	27	31	33	30	36	29	30	44	23	23	20	13	21
LOUISA COUNTY	80	71	56	59	64	47	53	53	48	55	49	47	46	56	37
NELSON COUNTY	38	42	26	42	30	20	29	18	26	17	22	22	19	13	13
CHARLOTTESVILLE CITY	119	110	81	101	92	82	90	112	103	113	90	96	89	65	62
PLANNING DISTRICT 11	521	491	469	507	442	448	454	449	442	440	448	431	390	362	346
AMHERST COUNTY	80	71	65	66	55	59	55	58	48	48	55	73	63	61	38
APPOMATTOX COUNTY	36	22	30	28	26	27	30	32	23	27	23	24	22	22	24
BEDFORD COUNTY	95	77	67	78	52	85	80	77	65	70	67	67	65	58	69
CAMPBELL COUNTY	79	122	125	132	90	84	86	95	93	79	82	75	69	68	77
BEDFORD CITY	16	21	18	21	29	12	17	19	16	17	17	20	21	8	12
LYNCHBURG CITY	215	178	164	182	190	181	186	168	197	199	204	172	150	145	126

[continued]

TABLE 8
RESIDENT TEENAGE PREGNANCIES AGES 15-19
BY PLANNING DISTRICT AND CITY OR COUNTY
VIRGINIA, 1997-2011

PLANNING DISTRICT CITY / COUNTY	YEAR														
	1997	1998	1999	2000	2001	2002	2003	2004	2005	2006	2007	2008	2009	2010	2011
COMMONWEALTH OF VIRGINIA	15,329	15,248	15,207	14,709	13,906	13,272	13,381	13,050	13,157	13,426	13,514	12,993	12,065	10,823	9,496
PLANNING DISTRICT 12	627	628	634	585	509	479	544	467	475	542	494	464	464	371	273
FRANKLIN COUNTY	80	79	85	93	76	78	76	72	71	93	76	99	78	68	65
HENRY COUNTY	155	141	127	109	117	102	116	103	116	138	136	102	96	76	58
PATRICK COUNTY	31	34	32	23	22	25	30	19	29	16	18	23	19	22	12
PITTSYLVANIA COUNTY	152	159	146	136	97	81	111	84	108	80	93	75	97	76	44
DANVILLE CITY	149	158	173	164	154	127	155	137	105	154	110	121	129	89	60
MARTINSVILLE CITY	60	57	71	60	43	66	56	52	46	61	61	44	45	40	34
PLANNING DISTRICT 13	256	241	238	220	207	186	201	179	172	160	181	175	164	147	101
BRUNSWICK COUNTY	48	62	39	53	49	43	42	37	45	29	41	41	30	33	22
HALIFAX COUNTY	109	89	122	95	77	68	81	81	63	70	82	71	71	70	41
MECKLENBURG COUNTY	99	90	77	72	81	75	78	61	64	61	58	63	63	44	38
PLANNING DISTRICT 14	238	246	236	206	237	193	189	199	198	178	187	203	192	165	121
AMELIA COUNTY	23	28	21	35	29	18	25	28	31	24	29	25	24	20	9
BUCKINGHAM COUNTY	23	26	23	16	35	28	26	30	20	30	32	32	29	27	14
CHARLOTTE COUNTY	31	34	39	27	36	28	17	30	27	19	25	30	23	19	22
CUMBERLAND COUNTY	20	27	15	15	27	17	20	16	17	11	15	10	14	17	13
LUNENBURG COUNTY	25	34	30	18	19	22	24	27	30	29	26	19	22	25	21
NOTTOWAY COUNTY	56	36	55	34	41	37	42	29	35	25	23	41	40	22	20
PRINCE EDWARD COUNTY	60	61	53	61	50	43	35	39	38	40	37	46	40	35	22
PLANNING DISTRICT 15	2,011	2,040	2,010	1,929	1,761	1,735	1,863	1,826	1,848	1,901	1,846	1,776	1,669	1,384	1,295
CHARLES CITY COUNTY	22	16	22	21	14	11	10	15	12	13	4	12	8	9	5
CHESTERFIELD COUNTY	456	512	455	453	348	372	363	376	401	406	431	354	366	310	305
GOOCHLAND COUNTY	15	21	20	22	19	12	19	10	15	23	13	19	16	15	9
HANOVER COUNTY	102	100	115	100	94	92	93	113	112	118	105	104	108	84	76
HENRICO COUNTY	475	516	532	453	369	394	331	334	365	429	367	364	343	312	268
NEW KENT COUNTY	25	20	26	20	26	27	20	21	19	29	22	19	16	16	19
POWHATAN COUNTY	23	20	25	26	22	21	30	21	18	23	19	18	14	20	20
RICHMOND CITY	893	835	815	834	869	806	997	936	906	860	885	886	798	618	593
PLANNING DISTRICT 16	570	523	538	506	514	524	536	542	513	546	591	536	497	435	425
CAROLINE COUNTY	80	45	56	64	46	50	45	51	59	56	49	48	59	44	60
KING GEORGE COUNTY	46	41	35	35	35	33	45	38	32	28	30	42	32	26	30
SPOTSYLVANIA COUNTY	170	142	168	156	167	170	170	187	155	166	206	181	166	157	131
STAFFORD COUNTY	168	187	189	142	164	167	168	154	161	174	183	173	155	118	130
FREDERICKSBURG CITY	106	108	90	109	102	104	108	112	106	122	123	92	85	90	74
PLANNING DISTRICT 17	114	109	110	96	129	112	91	102	98	97	89	75	77	80	60
LANCASTER COUNTY	34	27	23	26	28	29	20	24	17	17	18	13	12	13	14
NORTHUMBERLAND COUNTY	15	18	22	15	33	26	26	22	24	27	28	19	19	18	12
RICHMOND COUNTY	20	14	11	16	16	15	10	11	14	19	16	10	14	12	9
WESTMORELAND COUNTY	45	50	54	39	52	42	35	45	43	34	27	33	32	37	25
PLANNING DISTRICT 18	159	159	153	165	118	153	129	138	112	141	135	135	118	129	98
ESSEX COUNTY	29	23	23	28	18	25	29	18	14	33	22	28	27	29	17
GLOUCESTER COUNTY	68	69	65	60	52	61	41	62	44	49	57	43	38	51	34
KING AND QUEEN COUNTY	18	10	9	15	3	13	11	10	11	17	8	17	9	12	9
KING WILLIAM COUNTY	17	30	27	38	15	30	21	26	25	22	19	21	27	24	24
MATHEWS COUNTY	9	12	9	11	11	11	8	6	6	12	9	11	6	5	8
MIDDLESEX COUNTY	18	15	20	13	19	13	19	16	12	8	20	15	11	8	6
PLANNING DISTRICT 19	561	524	519	526	517	497	519	451	460	526	489	492	489	451	382
DINWIDDIE COUNTY	57	50	50	39	43	33	42	38	34	49	44	42	25	38	39
GREENSVILLE COUNTY	29	19	26	13	15	20	14	19	30	31	34	34	25	26	28
PRINCE GEORGE COUNTY	65	55	63	53	41	44	57	55	45	39	47	46	53	42	39
SURRY COUNTY	12	17	11	18	18	12	9	7	10	15	6	13	8	8	10
SUSSEX COUNTY	37	24	34	34	24	28	27	28	24	25	27	22	20	21	20
COLONIAL HEIGHTS CITY	36	41	40	40	52	38	58	40	56	57	49	37	34	39	40
EMPORIA CITY	25	28	18	31	23	31	23	12	20	19	17	19	24	19	6
HOPEWELL CITY	96	87	93	86	104	96	93	76	87	103	88	93	107	73	67
PETERSBURG CITY	204	203	184	212	197	195	196	176	154	188	177	186	193	185	133
PLANNING DISTRICT 20	3,294	3,286	3,265	3,073	2,980	2,924	2,955	2,810	2,773	2,656	2,773	2,592	2,457	2,168	1,780
ISLE OF WIGHT COUNTY	45	57	69	51	44	58	61	47	61	58	49	41	47	37	27
SOUTHAMPTON COUNTY	32	37	27	35	34	27	22	22	22	28	32	27	26	19	10
CHESAPEAKE CITY	475	502	528	495	486	455	453	441	439	441	484	429	401	353	336
FRANKLIN CITY	17	28	18	35	23	27	35	38	40	37	28	28	31	16	23
NORFOLK CITY	994	1,029	998	938	901	912	824	814	854	758	795	758	708	640	508
PORTSMOUTH CITY	472	423	427	390	379	352	345	356	339	311	335	310	334	293	243
SUFFOLK CITY	189	187	162	176	165	193	169	186	190	198	168	170	160	157	125
VIRGINIA BEACH CITY	1,070	1,023	1,036	953	948	900	1,046	906	828	825	882	829	750	653	508
PLANNING DISTRICT 21	1,295	1,289	1,284	1,272	1,139	1,050	1,037	1,049	1,130	1,086	1,076	1,077	962	855	756
JAMES CITY COUNTY	48	45	75	57	46	42	37	38	57	57	38	54	53	53	48
YORK COUNTY	76	68	90	80	64	61	49	60	50	43	54	59	51	49	35
HAMPTON CITY	463	461	460	454	415	358	337	373	398	367	390	346	309	285	248
NEWPORT NEWS CITY	632	662	620	622	578	547	568	528	551	569	544	562	499	428	391
POQUOSON CITY	12	8	15	16	9	9	12	13	11	11	11	14	7	12	9
WILLIAMSBURG CITY	64	45	24	43	27	33	34	37	63	39	39	42	43	28	25
PLANNING DISTRICT 22	133	118	148	146	136	143	135	121	133	133	135	135	84	96	85
ACCOMACK COUNTY	97	87	109	107	87	98	107	89	98	99	107	96	64	67	62
NORTHAMPTON COUNTY	36	31	39	39	49	45	28	32	35	34	28	39	20	29	23
PLANNING DISTRICT 23	4,589	4,575	4,549	4,345	4,119	3,974	3,992	3,859	3,903	3,742	3,849	3,669	3,419	3,023	2,536
UNKNOWN VIRGINIA	1	1	2	1	1					1	5	1	2	1	

NOTE: PLANNING DISTRICT 23, THE HAMPTON ROADS PLANNING DISTRICT, IS THE AGGREGATE OF PLANNING DISTRICTS 20 AND 21.

TEENAGE PREGNANCY RATES PER 1,000 FEMALES AGES 10-19 BY EQUAL COUNT HEALTH DISTRICT GROUPS VIRGINIA, 2011

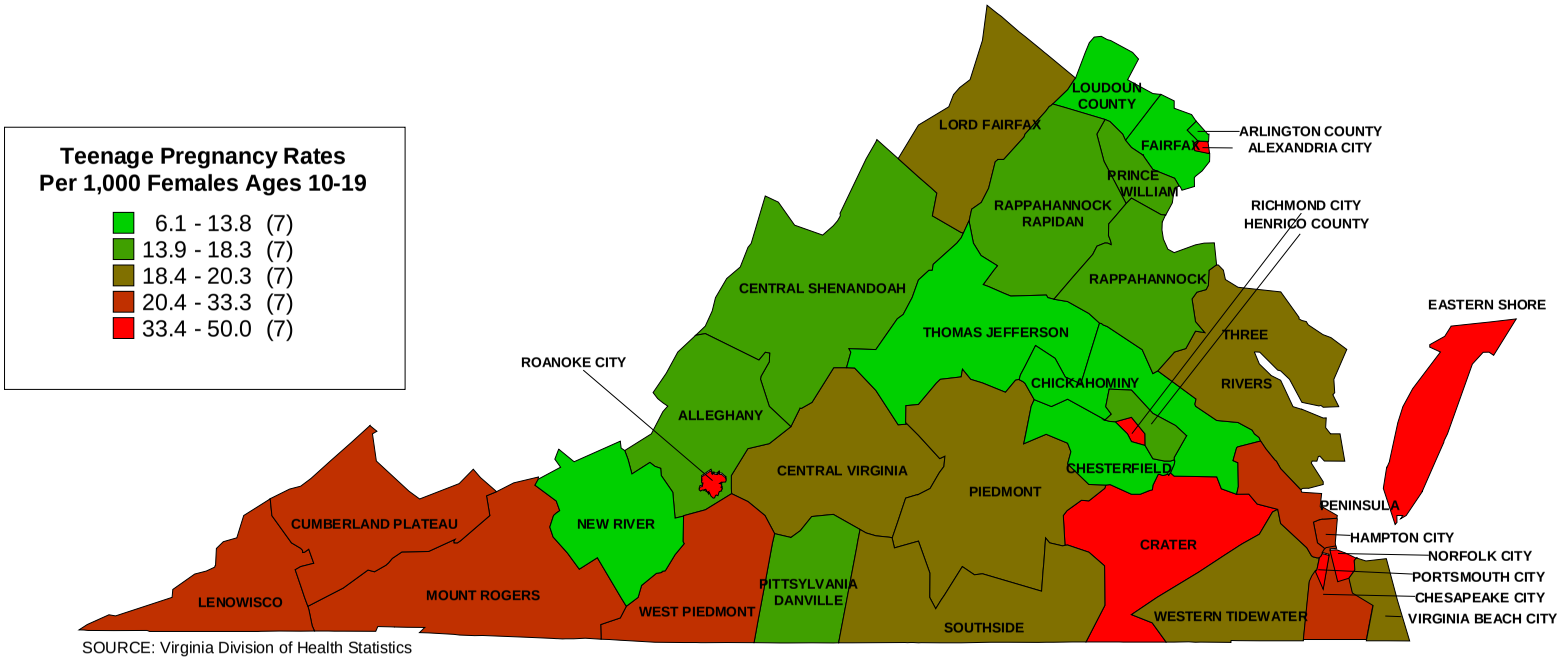

SOURCE: Virginia Division of Health Statistics

CHART 1
RESIDENT TEENAGE TOTAL PREGNANCY OUTCOMES
WITH RATES PER 1,000 FEMALES AGES 10-19
VIRGINIA, 1995-2011

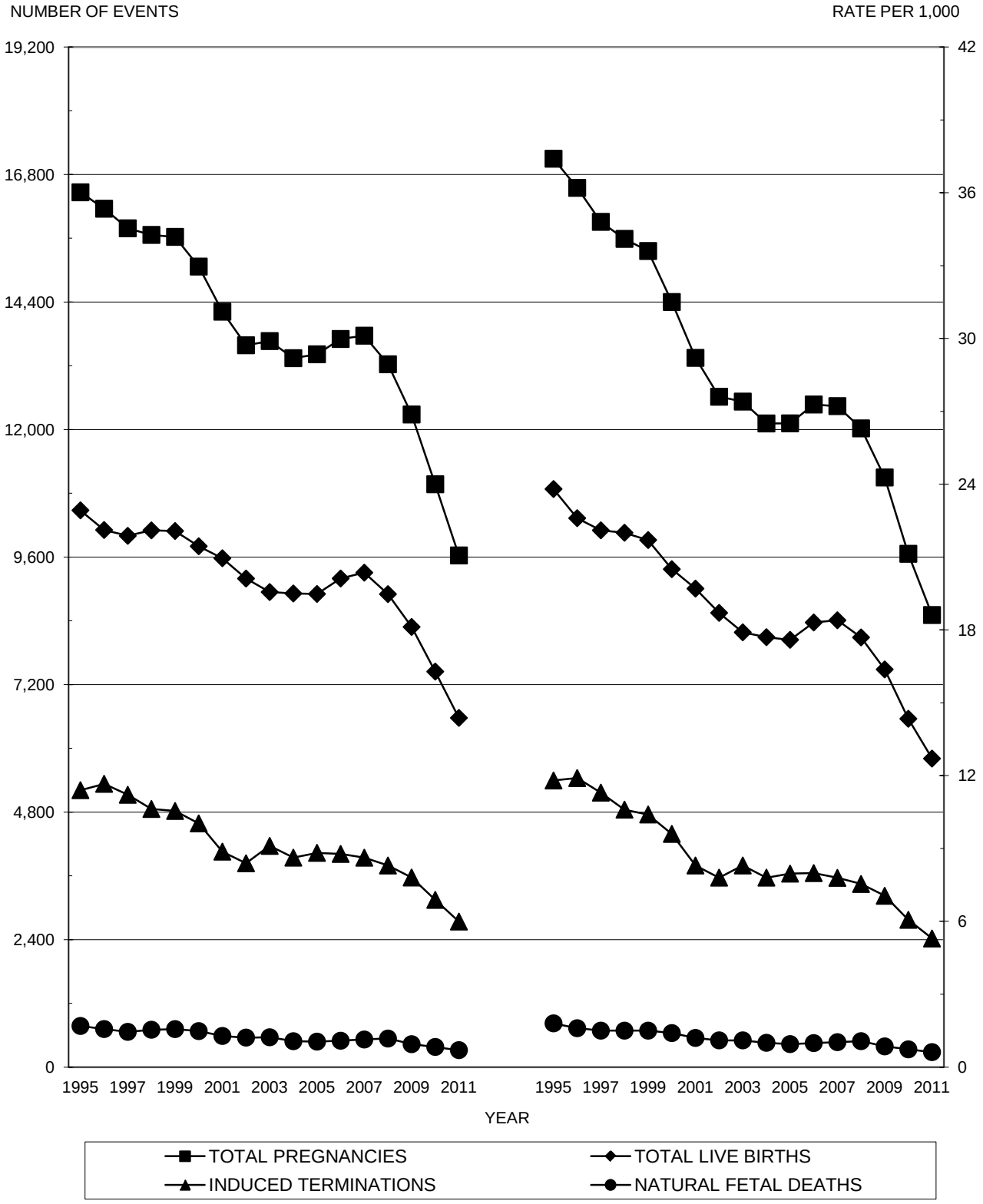

Source: Virginia Division of Health Statistics

CHART 2
RESIDENT WHITE TEENAGE TOTAL PREGNANCY OUTCOMES
WITH RATES PER 1,000 FEMALES AGES 10-19
VIRGINIA, 1995-2011

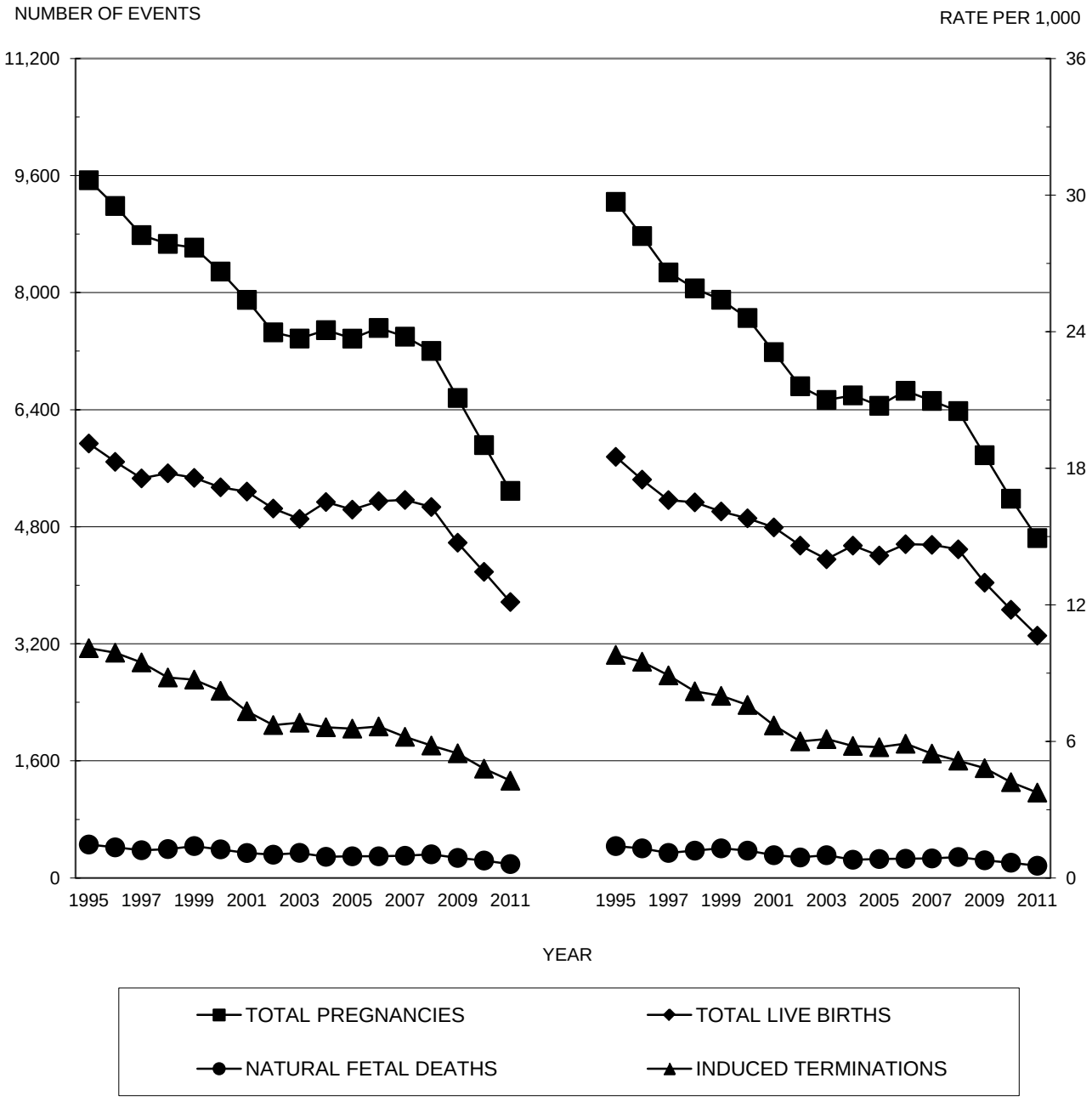

Source: Virginia Division of Health Statistics

CHART 3
RESIDENT NONWHITE TEENAGE TOTAL PREGNANCY OUTCOMES
WITH RATES PER 1,000 FEMALES AGES 10-19
VIRGINIA, 1995-2011

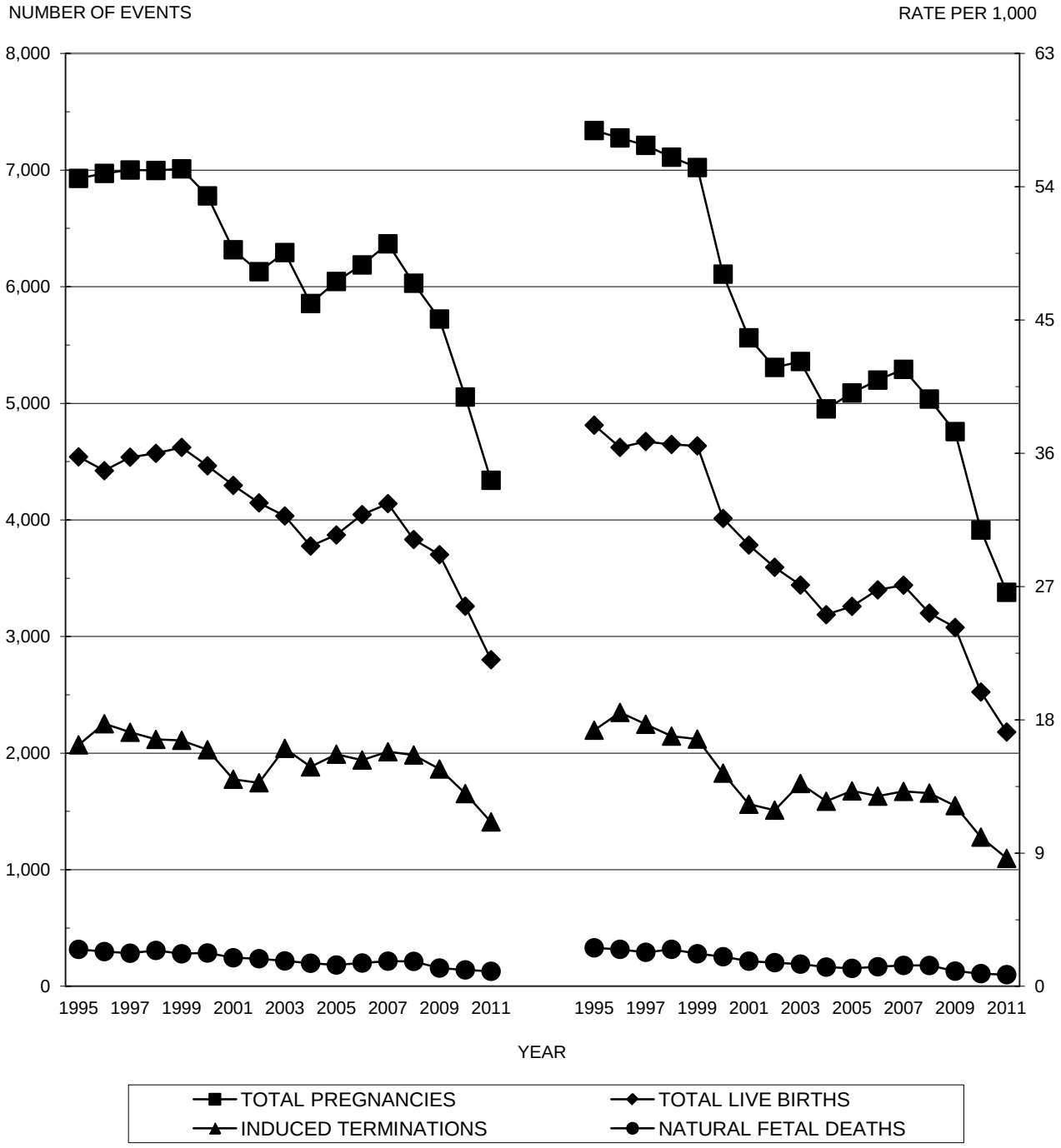

Source: Virginia Division of Health Statistics

CHAPTER III

RESIDENT LIVE BIRTHS

Highlights

- In 2011, there were a total of 6,572 resident teenage live births with a rate of 12.7 per 1,000 females ages 10-19.
- The percent of teenage non-marital births for 2011 was 89.0; 83.6 percent of White, 98.2 percent of Black, and 84.2 percent of all other races were non-marital births.
- 9.3 percent of total teenage resident live births in 2011 were low weight.
- For 2011, 75.3 percent of resident teenage mothers began prenatal care in the first trimester. Teenage mothers receiving no prenatal care totaled 91 or 1.4 percent.

NOTES:

- **Live Birth** - A live birth is defined as the complete expulsion or extraction of a product of human conception from its mother, irrespective of the duration of pregnancy, which, after such expulsion or extraction, breathes or shows any other evidence of life such as beating of the heart, pulsation of the umbilical cord, or definite movement of voluntary muscles, whether or not the umbilical cord has been cut or the placenta is attached. (Vital Statistics Laws of Virginia, Chapter 7, Section 32.1-249.7). The race designation for live births is that of the mother.
- **Low Weight Birth** - A low weight birth is defined as one in which the birth weight is less than 2,500 grams (5 pounds 8 ounces), regardless of gestation. A very low weight birth is one with a birth weight of less than 1,500 grams (3 pounds 5 ounces).

TABLE 1
RESIDENT TOTAL LIVE BIRTHS AND TEENAGE LIVE BIRTHS BY RACE OF MOTHER WITH PERCENTS TEENAGE LIVE BIRTHS OF TOTAL LIVE BIRTHS BY PLANNING DISTRICT AND CITY OR COUNTY
VIRGINIA, 2011

PLANNING DISTRICT AND CITY / COUNTY	RESIDENT TOTAL LIVE BIRTHS				RESIDENT TEENAGE LIVE BIRTHS				PERCENTS TEENAGE LIVE BIRTHS OF TOTAL LIVE BIRTHS			
	TOTAL	WHITE	BLACK	OTHER	TOTAL	WHITE	BLACK	OTHER	TOTAL	WHITE	BLACK	OTHER
COMMONWEALTH OF VIRGINIA	102,525	69,503	22,015	11,007	6,572	3,771	2,435	366	6.4	5.4	11.1	3.3
PLANNING DISTRICT 1	926	906	7	13	152	148	2	2	16.4	16.3	28.6	15.4
LEE COUNTY	267	267			38	38			14.2	14.2		
SCOTT COUNTY	205	201		4	34	33		1	16.6	16.4		25.0
WISE COUNTY	396	383	7	6	69	66	2	1	17.4	17.2	28.6	16.7
NORTON CITY	58	55		3	11	11			19.0	20.0		
PLANNING DISTRICT 2	1,080	1,064	11	5	128	127	1		11.9	11.9	9.1	
BUCHANAN COUNTY	216	215	1		27	27			12.5	12.6		
DICKENSON COUNTY	183	181	2		27	27			14.8	14.9		
RUSSELL COUNTY	263	260	1	2	32	32			12.2	12.3		
TAZEWELL COUNTY	418	408	7	3	42	41	1		10.0	10.0	14.3	
PLANNING DISTRICT 3	1,837	1,769	38	30	252	244	3	5	13.7	13.8	7.9	16.7
BLAND COUNTY	53	52	1		10	10			18.9	19.2		
CARROLL COUNTY	237	233	1	3	22	21		1	9.3	9.0		33.3
GRAYSON COUNTY	117	116	1		13	13			11.1	11.2		
SMYTH COUNTY	327	314	3	10	65	62	1	2	19.9	19.7	33.3	20.0
WASHINGTON COUNTY	539	522	10	7	56	56			10.4	10.7		
WYTHE COUNTY	310	299	3	8	47	45		2	15.2	15.1		25.0
BRISTOL CITY	143	128	13	2	21	20	1		14.7	15.6	7.7	
GALAX CITY	111	105	6		18	17	1		16.2	16.2	16.7	
PLANNING DISTRICT 4	1,638	1,505	66	67	135	126	7	2	8.2	8.4	10.6	3.0
FLOYD COUNTY	144	138	2	4	14	14			9.7	10.1		
GILES COUNTY	179	178	1		17	16	1		9.5	9.0	100.0	
MONTGOMERY COUNTY	891	806	30	55	51	48	3		5.7	6.0	10.0	
PULASKI COUNTY	288	266	18	4	36	34	1	1	12.5	12.8	5.6	25.0
RADFORD CITY	136	117	15	4	17	14	2	1	12.5	12.0	13.3	25.0
PLANNING DISTRICT 5	3,103	2,503	493	107	285	203	79	3	9.2	8.1	16.0	2.8
ALLEGHANY COUNTY	101	98	3		6	6			5.9	6.1		
BOTETOURT COUNTY	221	213	5	3	12	12			5.4	5.6		
CRAIG COUNTY	41	41			4	4			9.8	9.8		
ROANOKE COUNTY	853	754	53	46	49	41	7	1	5.7	5.4	13.2	2.2
COVINGTON CITY	120	113	5	2	18	18			15.0	15.9		
ROANOKE CITY	1,492	1,034	411	47	173	102	70	1	11.6	9.9	17.0	2.1
SALEM CITY	275	250	16	9	23	20	2	1	8.4	8.0	12.5	11.1
PLANNING DISTRICT 6	3,030	2,738	166	126	271	231	21	19	8.9	8.4	12.7	15.1
AUGUSTA COUNTY	605	586	15	4	45	43	2		7.4	7.3	13.3	
BATH COUNTY	39	35	4		1	1			2.6	2.9		
HIGHLAND COUNTY	14	14										
ROCKBRIDGE COUNTY	160	152	5	3	16	15		1	10.0	9.9		33.3
ROCKINGHAM COUNTY	821	786	11	24	62	60	2		7.6	7.6	18.2	
BUENA VISTA CITY	81	79	2		10	9	1		12.3	11.4	50.0	
HARRISONBURG CITY	542	412	47	83	62	39	6	17	11.4	9.5	12.8	20.5
LEXINGTON CITY	64	60	4		7	7			10.9	11.7		
STAUNTON CITY	337	301	32	4	33	26	6	1	9.8	8.6	18.8	25.0
WAYNESBORO CITY	367	313	46	8	35	31	4		9.5	9.9	8.7	
PLANNING DISTRICT 7	2,542	2,322	113	107	223	201	10	12	8.8	8.7	8.8	11.2
CLARKE COUNTY	126	122	4		7	7			5.6	5.7		
FREDERICK COUNTY	887	812	37	38	84	76	3	5	9.5	9.4	8.1	13.2
PAGE COUNTY	229	226	2	1	33	32		1	14.4	14.2		100.0
SHENANDOAH COUNTY	464	446	8	10	26	24	1	1	5.6	5.4	12.5	10.0
WARREN COUNTY	432	405	20	7	35	31	4		8.1	7.7	20.0	
WINCHESTER CITY	404	311	42	51	38	31	2	5	9.4	10.0	4.8	9.8
PLANNING DISTRICT 8	33,921	23,390	4,228	6,303	1,014	701	218	95	3.0	3.0	5.2	1.5
ARLINGTON COUNTY	3,049	2,399	201	449	53	36	11	6	1.7	1.5	5.5	1.3
FAIRFAX COUNTY	15,148	10,215	1,587	3,346	392	287	62	43	2.6	2.8	3.9	1.3
LOUDOUN COUNTY	4,970	3,550	354	1,066	82	59	14	9	1.6	1.7	4.0	0.8
PRINCE WILLIAM COUNTY	6,691	4,508	1,378	805	325	217	95	13	4.9	4.8	6.9	1.6
ALEXANDRIA CITY	2,632	1,641	567	424	76	34	21	21	2.9	2.1	3.7	5.0
FAIRFAX CITY	496	343	26	127	5	5			1.0	1.5		
FALLS CHURCH CITY	148	121	4	23	2	2			1.4	1.7		
MANASSAS CITY	721	561	104	56	78	60	15	3	10.8	10.7	14.4	5.4
MANASSAS PARK CITY	66	52	7	7	1	1			1.5	1.9		
PLANNING DISTRICT 9	1,994	1,663	223	108	139	113	21	5	7.0	6.8	9.4	4.6
CULPEPER COUNTY	627	512	88	27	44	35	8	1	7.0	6.8	9.1	3.7
FAUQUIER COUNTY	769	633	70	66	46	36	7	3	6.0	5.7	10.0	4.5
MADISON COUNTY	130	120	8	2	8	7	1		6.2	5.8	12.5	
ORANGE COUNTY	413	348	56	9	35	29	5	1	8.5	8.3	8.9	11.1
RAPPAHANNOCK COUNTY	55	50	1	4	6	6			10.9	12.0		
PLANNING DISTRICT 10	2,562	2,078	359	125	128	96	29	3	5.0	4.6	8.1	2.4
ALBEMARLE COUNTY	1,059	854	125	80	38	29	7	2	3.6	3.4	5.6	2.5
FLUVANNA COUNTY	278	240	33	5	10	8	2		3.6	3.3	6.1	
GREENE COUNTY	227	208	13	6	20	20			8.8	9.6		
LOUISA COUNTY	374	326	48		27	25	2		7.2	7.7	4.2	
NELSON COUNTY	125	109	16		8	6	2		6.4	5.5	12.5	
CHARLOTTESVILLE CITY	499	341	124	34	25	8	16	1	5.0	2.3	12.9	2.9
PLANNING DISTRICT 11	2,780	2,118	595	67	246	174	72		8.8	8.2	12.1	
AMHERST COUNTY	343	273	61	9	30	22	8		8.7	8.1	13.1	
APPOMATTOX COUNTY	180	138	41	1	17	11	6		9.4	8.0	14.6	
BEDFORD COUNTY	596	540	43	13	55	47	8		9.2	8.7	18.6	
CAMPBELL COUNTY	539	461	73	5	62	56	6		11.5	12.1	8.2	
BEDFORD CITY	48	38	10		4	4			8.3	10.5		
LYNCHBURG CITY	1,074	668	367	39	78	34	44		7.3	5.1	12.0	

[continued]

TABLE 1
RESIDENT TOTAL LIVE BIRTHS AND TEENAGE LIVE BIRTHS BY RACE OF MOTHER WITH PERCENTS TEENAGE LIVE BIRTHS OF TOTAL LIVE BIRTHS BY PLANNING DISTRICT AND CITY OR COUNTY
VIRGINIA, 2011

PLANNING DISTRICT AND CITY / COUNTY	RESIDENT TOTAL LIVE BIRTHS				RESIDENT TEENAGE LIVE BIRTHS				PERCENTS TEENAGE LIVE BIRTHS OF TOTAL LIVE BIRTHS			
	TOTAL	WHITE	BLACK	OTHER	TOTAL	WHITE	BLACK	OTHER	TOTAL	WHITE	BLACK	OTHER
COMMONWEALTH OF VIRGINIA	102,525	69,503	22,015	11,007	6,572	3,771	2,435	366	6.4	5.4	11.1	3.3
PLANNING DISTRICT 12	2,451	1,703	681	67	251	154	84	13	10.2	9.0	12.3	19.4
FRANKLIN COUNTY	523	485	30	8	57	50	4	3	10.9	10.3	13.3	37.5
HENRY COUNTY	485	354	112	19	55	38	13	4	11.3	10.7	11.6	21.1
PATRICK COUNTY	143	132	8	3	10	9		1	7.0	6.8		33.3
PITTSYLVANIA COUNTY	450	338	104	8	42	26	14	2	9.3	7.7	13.5	25.0
DANVILLE CITY	585	246	317	22	60	20	38	2	10.3	8.1	12.0	9.1
MARTINSVILLE CITY	265	148	110	7	27	11	15	1	10.2	7.4	13.6	14.3
PLANNING DISTRICT 13	751	397	337	17	93	35	58		12.4	8.8	17.2	
BRUNSWICK COUNTY	141	56	84	1	18	4	14		12.8	7.1	16.7	
HALIFAX COUNTY	316	195	116	5	42	19	23		13.3	9.7	19.8	
MECKLENBURG COUNTY	294	146	137	11	33	12	21		11.2	8.2	15.3	
PLANNING DISTRICT 14	1,039	670	350	19	105	47	58		10.1	7.0	16.6	
AMELIA COUNTY	125	102	22	1	6	4	2		4.8	3.9	9.1	
BUCKINGHAM COUNTY	160	112	48		14	7	7		8.8	6.3	14.6	
CHARLOTTE COUNTY	153	102	51		19	10	9		12.4	9.8	17.6	
CUMBERLAND COUNTY	116	74	39	3	11	7	4		9.5	9.5	10.3	
LUNENBURG COUNTY	117	70	39	8	16	8	8		13.7	11.4	20.5	
NOTTOWAY COUNTY	165	97	66	2	16	7	9		9.7	7.2	13.6	
PRINCE EDWARD COUNTY	203	113	85	5	23	4	19		11.3	3.5	22.4	
PLANNING DISTRICT 15	12,068	6,849	3,742	1,477	769	239	448	82	6.4	3.5	12.0	5.6
CHARLES CITY COUNTY	48	19	28	1	3	1	2		6.3	5.3	7.1	
CHESTERFIELD COUNTY	3,648	2,395	804	449	222	90	92	40	6.1	3.8	11.4	8.9
GOOCHLAND COUNTY	151	115	31	5	4	4			2.6	3.5		
HANOVER COUNTY	877	759	98	20	41	33	7	1	4.7	4.3	7.1	5.0
HENRICO COUNTY	3,939	2,186	1,104	649	193	73	101	19	4.9	3.3	9.1	2.9
NEW KENT COUNTY	191	169	12	10	13	10	2	1	6.8	5.9	16.7	10.0
POWHATAN COUNTY	233	218	10	5	8	7	1		3.4	3.2	10.0	
RICHMOND CITY	2,981	988	1,655	338	285	21	243	21	9.6	2.1	14.7	6.2
PLANNING DISTRICT 16	4,359	3,262	761	336	291	194	81	16	6.7	5.9	10.6	4.8
CAROLINE COUNTY	394	285	96	13	41	25	15	1	10.4	8.8	15.6	7.7
KING GEORGE COUNTY	312	268	36	8	23	17	6		7.4	6.3	16.7	
SPOTSYLVANIA COUNTY	1,559	1,186	225	148	107	74	27	6	6.9	6.2	12.0	4.1
STAFFORD COUNTY	1,683	1,286	293	104	89	64	21	4	5.3	5.0	7.2	3.8
FREDERICKSBURG CITY	411	237	111	63	31	14	12	5	7.5	5.9	10.8	7.9
PLANNING DISTRICT 17	428	262	149	17	47	23	22	2	11.0	8.8	14.8	11.8
LANCASTER COUNTY	83	47	35	1	12	4	8		14.5	8.5	22.9	
NORTHUMBERLAND COUNTY	90	51	35	4	7	2	4	1	7.8	3.9	11.4	25.0
RICHMOND COUNTY	71	47	21	3	6	4	2		8.5	8.5	9.5	
WESTMORELAND COUNTY	184	117	58	9	22	13	8	1	12.0	11.1	13.8	11.1
PLANNING DISTRICT 18	882	706	148	28	73	52	20	1	8.3	7.4	13.5	3.6
ESSEX COUNTY	130	68	60	2	14	6	7	1	10.8	8.8	11.7	50.0
GLOUCESTER COUNTY	341	311	17	13	28	27	1		8.2	8.7	5.9	
KING AND QUEEN COUNTY	70	47	21	2	7	1	6		10.0	2.1	28.6	
KING WILLIAM COUNTY	183	150	27	6	13	10	3		7.1	6.7	11.1	
MATHEWS COUNTY	64	56	5	3	5	4	1		7.8	7.1	20.0	
MIDDLESEX COUNTY	94	74	18	2	6	4	2		6.4	5.4	11.1	
PLANNING DISTRICT 19	2,192	1,003	1,074	115	272	85	176	11	12.4	8.5	16.4	9.6
DINWIDDIE COUNTY	248	175	69	4	31	19	12		12.5	10.9	17.4	
GREENSVILLE COUNTY	145	42	89	14	27	5	18	4	18.6	11.9	20.2	28.6
PRINCE GEORGE COUNTY	327	218	89	20	27	19	7	1	8.3	8.7	7.9	5.0
SURRY COUNTY	58	40	18		5	2	3		8.6	5.0	16.7	
SUSSEX COUNTY	126	56	68	2	18	8	9	1	14.3	14.3	13.2	50.0
COLONIAL HEIGHTS CITY	255	163	67	25	28	13	13	2	11.0	8.0	19.4	8.0
EMPORIA CITY	35	5	29	1	6		6		17.1		20.7	
HOPEWELL CITY	339	167	153	19	48	16	32		14.2	9.6	20.9	
PETERSBURG CITY	659	137	492	30	82	3	76	3	12.4	2.2	15.4	10.0
PLANNING DISTRICT 20	16,031	9,044	5,707	1,280	1,146	395	688	63	7.1	4.4	12.1	4.9
ISLE OF WIGHT COUNTY	319	229	75	15	19	8	10	1	6.0	3.5	13.3	6.7
SOUTHAMPTON COUNTY	133	80	48	5	8	3	5		6.0	3.8	10.4	
CHESAPEAKE CITY	2,748	1,667	906	175	209	83	119	7	7.6	5.0	13.1	4.0
FRANKLIN CITY	167	59	106	2	13	2	11		7.8	3.4	10.4	
NORFOLK CITY	3,718	1,643	1,778	297	341	81	241	19	9.2	4.9	13.6	6.4
PORTSMOUTH CITY	1,580	634	897	49	178	47	129	2	11.3	7.4	14.4	4.1
SUFFOLK CITY	1,117	591	458	68	77	24	47	6	6.9	4.1	10.3	8.8
VIRGINIA BEACH CITY	6,249	4,141	1,439	669	301	147	126	28	4.8	3.5	8.8	4.2
PLANNING DISTRICT 21	6,271	3,151	2,538	582	486	152	302	32	7.7	4.8	11.9	5.5
JAMES CITY COUNTY	735	496	148	91	41	16	23	2	5.6	3.2	15.5	2.2
YORK COUNTY	592	445	88	59	18	11	6	1	3.0	2.5	6.8	1.7
HAMPTON CITY	1,729	749	868	112	144	33	104	7	8.3	4.4	12.0	6.3
NEWPORT NEWS CITY	3,049	1,329	1,415	305	269	84	164	21	8.8	6.3	11.6	6.9
POQUOSON CITY	86	80	2	4	7	7			8.1	8.8		
WILLIAMSBURG CITY	80	52	17	11	7	1	5	1	8.8	1.9	29.4	9.1
PLANNING DISTRICT 22	640	400	229	11	66	31	35		10.3	7.8	15.3	
ACCOMACK COUNTY	478	314	156	8	43	21	22		9.0	6.7	14.1	
NORTHAMPTON COUNTY	162	86	73	3	23	10	13		14.2	11.6	17.8	
PLANNING DISTRICT 23	22,302	12,195	8,245	1,862	1,632	547	990	95	7.3	4.5	12.0	5.1
UNKNOWN VA CITY OR COUNTY												

NOTE: PLANNING DISTRICT 23, THE HAMPTON ROADS PLANNING DISTRICT, IS THE AGGREGATE OF PLANNING DISTRICTS 20 AND 21.

TABLE 2
RESIDENT TEENAGE TOTAL LIVE BIRTHS BY AGE AND RACE OF MOTHER WITH RATES PER 1,000 FEMALES AGES 10-19 POPULATION BY PLANNING DISTRICT AND CITY OR COUNTY
VIRGINIA, 2011

PLANNING DISTRICT AND CITY / COUNTY	RESIDENT TEENAGE TOTAL LIVE BIRTHS BY AGE OF MOTHER								RESIDENT TEENAGE TOTAL LIVE BIRTHS BY RACE OF MOTHER							
	NUMBER OF TEENAGE LIVE BIRTHS				RATES PER 1,000 AGES 10-19				NUMBER OF TEENAGE LIVE BIRTHS				RATES PER 1,000 AGES 10-19			
	TOTAL	10-14	15-17	18-19	TOTAL	10-14	15-17	18-19	TOTAL	WHITE	BLACK	OTHER	TOTAL	WHITE	BLACK	OTHER
COMMONWEALTH OF VIRGINIA	6,572	57	1,708	4,807	12.7	0.2	11.1	42.7	6,572	3,771	2,435	366	12.7	10.6	19.0	10.4
PLANNING DISTRICT 1	152	2	40	110	28.6	0.8	24.2	107.8	152	148	2	2	28.6	29.0	11.0	62.5
LEE COUNTY	38	1	8	29	27.5	1.3	18.6	138.1	38	38			27.5	28.0		
SCOTT COUNTY	34		11	23	27.4		27.6	130.7	34	33		1	27.4	27.3		125.0
WISE COUNTY	69	1	18	50	28.5	0.9	24.6	87.0	69	66	2	1	28.5	28.6	19.8	90.9
NORTON CITY	11		3	8	40.3		31.9	135.6	11	11			40.3	47.8		
PLANNING DISTRICT 2	128	2	28	98	20.5	0.6	14.7	84.9	128	127	1		20.5	21.0	6.3	
BUCHANAN COUNTY	27		8	19	22.4		22.2	91.3	27	27			22.4	23.1		
DICKENSON COUNTY	27		4	23	29.8		15.9	141.1	27	27			29.8	30.2		
RUSSELL COUNTY	32	1	8	23	19.7	1.2	15.8	77.7	32	32			19.7	20.1		
TAZEWELL COUNTY	42	1	8	33	16.8	0.8	10.1	67.8	42	41	1		16.8	17.2	11.2	
PLANNING DISTRICT 3	252	2	69	181	23.4	0.4	21.1	85.9	252	244	3	5	23.4	24.0	6.3	51.0
BLAND COUNTY	10		3	7	30.5		27.3	129.6	10	10			30.5	31.3		
CARROLL COUNTY	22		5	17	13.3		9.9	60.5	22	21		1	13.3	13.0		100.0
GRAYSON COUNTY	13		6	7	14.7		20.5	44.0	13	13			14.7	15.3		
SMYTH COUNTY	65		19	46	34.9		33.9	117.6	65	62	1	2	34.9	35.7	9.2	125.0
WASHINGTON COUNTY	56		16	40	18.3		17.4	64.2	56	56			18.3	19.0		
WYTHE COUNTY	47		13	34	29.6		26.3	117.6	47	45		2	29.6	30.3		200.0
BRISTOL CITY	21	1	3	17	21.6	2.2	11.1	71.4	21	20	1		21.6	23.3	11.1	
GALAX CITY	18	1	4	13	43.4	4.5	33.3	183.1	18	17	1		43.4	46.2	27.0	
PLANNING DISTRICT 4	135		36	99	10.7		14.3	16.8	135	126	7	2	10.7	11.1	9.8	3.6
FLOYD COUNTY	14		1	13	15.5		3.5	92.2	14	14			15.5	16.0		
GILES COUNTY	17		6	11	17.5		20.8	64.7	17	16	1		17.5	17.2	27.8	
MONTGOMERY COUNTY	51		15	36	7.2		12.3	9.2	51	48	3		7.2	7.7	7.9	
PULASKI COUNTY	36		8	28	19.7		13.7	94.0	36	34	1	1	19.7	20.1	8.5	71.4
RADFORD CITY	17		6	11	9.6		41.7	8.2	17	14	2	1	9.6	8.8	13.1	28.6
PLANNING DISTRICT 5	285	1	74	210	17.3	0.1	14.6	63.2	285	203	79	3	17.3	15.6	25.9	6.2
ALLEGHANY COUNTY	6		4	2	6.1		12.0	14.0	6	6			6.1	6.5		
BOTETOURT COUNTY	12			12	5.8			39.2	12	12			5.8	6.0		
CRAIG COUNTY	4		1	3	12.4		8.5	75.0	4	4			12.4	12.5		
ROANOKE COUNTY	49		9	40	8.2		4.7	33.8	49	41	7	1	8.2	7.8	15.1	4.2
COVINGTON CITY	18	1	7	10	53.4	6.1	63.6	161.3	18	18			53.4	64.3		
ROANOKE CITY	173		45	128	34.2		30.4	129.4	173	102	70	1	34.2	38.0	31.6	5.8
SALEM CITY	23		8	15	13.2		18.1	25.0	23	20	2	1	13.2	13.3	11.1	18.9
PLANNING DISTRICT 6	271	1	67	203	13.3	0.1	13.9	27.3	271	231	21	19	13.3	12.6	14.5	32.9
AUGUSTA COUNTY	45		9	36	10.0		6.4	42.9	45	43	2		10.0	10.0	11.2	
BATH COUNTY	1			1	4.0			19.2	1	1			4.0	4.2		
HIGHLAND COUNTY																
ROCKBRIDGE COUNTY	16		6	10	13.2		16.0	47.8	16	15		1	13.2	13.2		55.6
ROCKINGHAM COUNTY	62		14	48	11.7		8.9	43.0	62	60	2		11.7	11.9	11.7	
BUENA VISTA CITY	10			10	20.5			56.5	10	9	1		20.5	20.6	26.3	
HARRISONBURG CITY	62	1	22	39	11.7	1.1	45.5	9.9	62	39	6	17	11.7	8.5	14.6	52.3
LEXINGTON CITY	7		2	5	12.8		47.6	12.4	7	7			12.8	14.3		
STAUNTON CITY	33		7	26	22.3		17.7	54.7	33	26	6	1	22.3	23.6	18.0	24.4
WAYNESBORO CITY	35		7	28	29.9		20.6	140.7	35	31	4		29.9	32.5	20.2	
PLANNING DISTRICT 7	223	3	47	173	15.3	0.4	10.3	64.4	223	201	10	12	15.3	15.2	9.7	39.0
CLARKE COUNTY	7			7	7.3			44.6	7	7			7.3	7.8		
FREDERICK COUNTY	84	2	20	62	15.5	0.7	11.9	68.4	84	76	3	5	15.5	15.5	8.0	37.0
PAGE COUNTY	33		5	28	23.2		10.5	111.6	33	32		1	23.2	23.4		76.9
SHENANDOAH COUNTY	26		5	21	10.3		6.1	51.6	26	24	1	1	10.3	10.1	9.3	27.8
WARREN COUNTY	35		7	28	13.9		8.7	59.2	35	31	4		13.9	13.5	23.7	
WINCHESTER CITY	38	1	10	27	22.7	1.4	22.4	55.1	38	31	2	5	22.7	23.1	7.1	96.2
PLANNING DISTRICT 8	1,014	6	299	709	7.2	0.1	7.0	30.1	1,014	701	218	95	7.2	7.3	9.9	4.4
ARLINGTON COUNTY	53		17	36	7.1		7.9	25.3	53	36	11	6	7.1	6.6	10.1	6.6
FAIRFAX COUNTY	392	4	118	270	5.7	0.1	5.5	22.2	392	287	62	43	5.7	6.1	7.3	3.2
LOUDOUN COUNTY	82		20	62	3.5		2.8	20.5	82	59	14	9	3.5	3.3	6.1	2.8
PRINCE WILLIAM COUNTY	325		97	228	10.9		10.7	46.3	325	217	95	13	10.9	11.3	12.2	4.6
ALEXANDRIA CITY	76		23	53	16.1		15.8	57.7	76	34	21	21	16.1	12.4	13.4	52.8
FAIRFAX CITY	5	1	2	2	3.9	1.5	5.7	7.2	5	5			3.9	5.4		
FALLS CHURCH CITY	2		1	1	2.3		3.5	6.1	2	2			2.3	2.7		
MANASSAS CITY	78	1	21	56	29.3	0.7	25.4	121.0	78	60	15	3	29.3	30.4	29.7	16.6
MANASSAS PARK CITY	1			1	1.0			5.6	1	1			1.0	1.3		
PLANNING DISTRICT 9	139	1	31	107	12.4	0.2	8.8	57.2	139	113	21	5	12.4	12.0	13.9	21.6
CULPEPER COUNTY	44		9	35	14.0		9.4	65.4	44	35	8	1	14.0	14.0	14.4	11.2
FAUQUIER COUNTY	46	1	11	34	9.7	0.4	7.3	43.8	46	36	7	3	9.7	8.6	14.6	30.3
MADISON COUNTY	8		1	7	9.7		3.7	54.3	8	7	1		9.7	9.7	10.5	
ORANGE COUNTY	35		9	26	17.2		13.7	76.9	35	29	5	1	17.2	17.7	13.9	31.3
RAPPAHANNOCK COUNTY	6		1	5	13.7		7.8	54.9	6	6			13.7	14.6		
PLANNING DISTRICT 10	128	1	29	98	8.2	0.2	7.3	19.5	128	96	29	3	8.2	7.9	11.2	3.5
ALBEMARLE COUNTY	38		11	27	4.9		6.2	9.3	38	29	7	2	4.9	4.6	7.7	3.4
FLUVANNA COUNTY	10		1	9	6.1		1.8	32.7	10	8	2		6.1	6.0	6.6	
GREENE COUNTY	20	1	3	16	18.0	1.7	9.3	82.9	20	20			18.0	20.4		
LOUISA COUNTY	27		6	21	14.2		9.2	61.2	27	25	2		14.2	17.2	4.8	
NELSON COUNTY	8		1	7	9.9		4.3	50.0	8	6	2		9.9	9.5	12.1	
CHARLOTTESVILLE CITY	25		7	18	10.7		15.8	15.5	25	8	16	1	10.7	5.4	23.9	5.1
PLANNING DISTRICT 11	246	1	51	194	14.1	0.1	10.9	37.1	246	174	72		14.1	13.0	19.7	
AMHERST COUNTY	30		7	23	13.7		11.0	39.8	30	22	8		13.7	13.1	17.1	
APPOMATTOX COUNTY	17		3	14	18.8		10.8	88.6	17	11	6		18.8	16.6	25.6	
BEDFORD COUNTY	55		11	44	12.5		8.1	58.0	55	47	8		12.5	11.7	26.6	
CAMPBELL COUNTY	62		15	47	17.9		13.4	76.4	62	56	6		17.9	19.9	10.1	
BEDFORD CITY	4			4	11.1			52.6	4	4			11.1	16.3		
LYNCHBURG CITY	78	1	15	62	12.8	0.5	12.9	20.4	78	34	44		12.8	8.6	22.7	

[continued]

TABLE 2
RESIDENT TEENAGE TOTAL LIVE BIRTHS BY AGE AND RACE OF MOTHER
WITH RATES PER 1,000 FEMALES AGES 10-19 POPULATION
BY PLANNING DISTRICT AND CITY OR COUNTY
VIRGINIA, 2011

PLANNING DISTRICT AND CITY / COUNTY	RESIDENT TEENAGE TOTAL LIVE BIRTHS BY AGE OF MOTHER								RESIDENT TEENAGE TOTAL LIVE BIRTHS BY RACE OF MOTHER							
	NUMBER OF TEENAGE LIVE BIRTHS				RATES PER 1,000 AGES 10-19				NUMBER OF TEENAGE LIVE BIRTHS				RATES PER 1,000 AGES 10-19			
	TOTAL	10-14	15-17	18-19	TOTAL	10-14	15-17	18-19	TOTAL	WHITE	BLACK	OTHER	TOTAL	WHITE	BLACK	OTHER
COMMONWEALTH OF VIRGINIA	6,572	57	1,708	4,807	12.7	0.2	11.1	42.7	6,572	3,771	2,435	366	12.7	10.6	19.0	10.4
PLANNING DISTRICT 12	251	4	61	186	17.2	0.6	13.5	66.3	251	154	84	13	17.2	15.2	19.6	72.6
FRANKLIN COUNTY	57		13	44	16.1		12.7	54.3	57	50	4	3	16.1	16.3	9.4	57.7
HENRY COUNTY	55	1	21	33	18.5	0.7	22.0	65.9	55	38	13	4	18.5	17.5	17.3	108.1
PATRICK COUNTY	10		4	6	10.1		11.9	38.2	10	9		1	10.1	10.1		142.9
PITTSYLVANIA COUNTY	42	1	8	33	11.2	0.5	6.7	51.2	42	26	14	2	11.2	9.5	14.6	64.5
DANVILLE CITY	60	2	13	45	23.9	1.6	17.2	84.7	60	20	38	2	23.9	22.2	24.2	54.1
MARTINSVILLE CITY	27		2	25	33.3		7.8	154.3	27	11	15	1	33.3	35.3	31.0	66.7
PLANNING DISTRICT 13	93	1	31	61	18.3	0.4	19.3	63.2	93	35	58		18.3	13.7	23.4	
BRUNSWICK COUNTY	18		5	13	18.5		16.5	55.3	18	4	14		18.5	13.2	21.1	
HALIFAX COUNTY	42	1	12	29	18.4	0.9	16.9	67.6	42	19	23		18.4	15.0	22.8	
MECKLENBURG COUNTY	33		14	19	18.1		23.6	63.1	33	12	21		18.1	12.3	25.9	
PLANNING DISTRICT 14	105	2	24	79	15.9	0.7	13.8	40.8	105	47	58		15.9	10.9	26.0	
AMELIA COUNTY	6		1	5	7.9		4.3	46.3	6	4	2		7.9	7.2	10.0	
BUCKINGHAM COUNTY	14		1	13	15.8		3.6	72.6	14	7	7		15.8	12.4	22.4	
CHARLOTTE COUNTY	19		2	17	23.3		8.2	103.7	19	10	9		23.3	19.7	29.9	
CUMBERLAND COUNTY	11		1	10	17.3		5.4	80.6	11	7	4		17.3	17.7	17.0	
LUNENBURG COUNTY	16		4	12	24.2		19.0	96.0	16	8	8		24.2	19.0	35.1	
NOTTOWAY COUNTY	16		8	8	18.5		32.0	53.0	16	7	9		18.5	13.8	26.6	
PRINCE EDWARD COUNTY	23	2	7	14	11.5	3.5	20.8	12.9	23	4	19		11.5	3.0	30.8	
PLANNING DISTRICT 15	769	8	216	545	11.4	0.2	10.7	36.4	769	239	448	82	11.4	5.9	18.5	26.4
CHARLES CITY COUNTY	3		1	2	8.0		8.5	23.5	3	1	2		8.0	7.4	10.8	
CHESTERFIELD COUNTY	222	1	69	152	9.2	0.1	9.2	31.6	222	90	92	40	9.2	5.8	12.3	39.7
GOOCHLAND COUNTY	4	1		3	3.3	1.5		15.4	4	4			3.3	4.1		
HANOVER COUNTY	41		10	31	5.6		4.4	23.4	41	33	7	1	5.6	5.2	9.6	5.8
HENRICO COUNTY	193		53	140	9.9		8.6	42.0	193	73	101	19	9.9	6.7	13.7	14.6
NEW KENT COUNTY	13		3	10	11.0		7.6	50.0	13	10	2	1	11.0	10.4	10.5	33.3
POWHATAN COUNTY	8		2	6	4.5		3.4	20.7	8	7	1		4.5	4.4	5.6	
RICHMOND CITY	285	6	78	201	23.3	1.3	27.6	42.6	285	21	243	21	23.3	5.5	30.8	41.5
PLANNING DISTRICT 16	291	1	74	216	11.3	0.1	9.1	44.0	291	194	81	16	11.3	10.3	13.9	15.7
CAROLINE COUNTY	41	1	9	31	23.7	1.1	17.1	103.3	41	25	15	1	23.7	23.1	24.3	37.0
KING GEORGE COUNTY	23		5	18	13.4		9.6	63.2	23	17	6		13.4	13.4	14.7	
SPOTSYLVANIA COUNTY	107		34	73	11.4		11.2	47.4	107	74	27	6	11.4	10.3	14.2	18.1
STAFFORD COUNTY	89		20	69	8.2		5.4	40.3	89	64	21	4	8.2	8.0	9.1	7.8
FREDERICKSBURG CITY	31		6	25	15.7		18.0	23.4	31	14	12	5	15.7	10.8	20.8	48.5
PLANNING DISTRICT 17	47	1	11	35	19.3	0.8	14.5	74.6	47	23	22	2	19.3	15.6	23.6	69.0
LANCASTER COUNTY	12		4	8	23.8		28.0	76.2	12	4	8		23.8	14.8	35.6	
NORTHUMBERLAND COUNTY	7		2	5	12.8		12.2	46.7	7	2	4	1	12.8	5.7	20.3	333.3
RICHMOND COUNTY	6			6	13.8			76.9	6	4	2		13.8	13.6	14.9	
WESTMORELAND COUNTY	22	1	5	16	23.2	2.2	16.0	89.4	22	13	8	1	23.2	23.1	21.3	90.9
PLANNING DISTRICT 18	73		12	61	13.2		6.5	62.2	73	52	20	1	13.2	12.0	18.7	7.2
ESSEX COUNTY	14		2	12	18.1		7.8	72.7	14	6	7	1	18.1	15.5	20.5	21.7
GLOUCESTER COUNTY	28		4	24	12.1		5.1	57.7	28	27	1		12.1	13.2	4.4	
KING AND QUEEN COUNTY	7		1	6	19.1		8.0	105.3	7	1	6		19.1	4.1	53.6	
KING WILLIAM COUNTY	13		4	9	12.1		11.9	51.4	13	10	3		12.1	12.1	13.8	
MATHEWS COUNTY	5		1	4	10.0		5.3	58.8	5	4	1		10.0	9.3	15.4	
MIDDLESEX COUNTY	6			6	12.1			60.6	6	4	2		12.1	10.4	18.9	
PLANNING DISTRICT 19	272	4	88	180	26.2	0.8	28.3	86.0	272	85	176	11	26.2	17.0	34.0	52.4
DINWIDDIE COUNTY	31		8	23	17.0		14.0	56.1	31	19	12		17.0	17.9	16.0	
GREENSVILLE COUNTY	27		11	16	47.8		64.3	160.0	27	5	18	4	47.8	28.4	47.1	571.4
PRINCE GEORGE COUNTY	27		8	19	11.5		12.1	42.7	27	19	7	1	11.5	13.2	8.4	13.9
SURRY COUNTY	5		2	3	11.8		14.7	42.9	5	2	3		11.8	9.0	14.9	
SUSSEX COUNTY	18	1	6	11	32.8	3.7	36.6	95.7	18	8	9	1	32.8	38.1	26.9	333.3
COLONIAL HEIGHTS CITY	28		9	19	25.3		25.7	102.7	28	13	13	2	25.3	15.0	69.5	38.5
EMPORIA CITY	6		2	4	15.7		17.2	62.5	6		6		15.7		21.1	
HOPEWELL CITY	48	1	19	28	33.9	1.4	45.0	95.2	48	16	32		33.9	23.1	45.8	
PETERSBURG CITY	82	2	23	57	46.7	2.4	44.5	138.7	82	3	76	3	46.7	12.8	50.6	142.9
PLANNING DISTRICT 20	1,146	7	282	857	15.5	0.2	12.5	55.8	1,146	395	688	63	15.5	9.9	22.8	16.8
ISLE OF WIGHT COUNTY	19		6	13	8.5		7.9	36.1	19	8	10	1	8.5	5.2	15.2	27.8
SOUTHAMPTON COUNTY	8		2	6	7.2		5.3	34.1	8	3	5		7.2	4.4	12.0	
CHESAPEAKE CITY	209	1	45	163	12.9	0.1	8.6	58.8	209	83	119	7	12.9	8.5	20.7	10.3
FRANKLIN CITY	13		5	8	25.5		31.8	72.1	13	2	11		25.5	11.4	34.0	
NORFOLK CITY	341	1	94	246	23.7	0.2	25.8	53.6	341	81	241	19	23.7	15.9	27.8	30.4
PORTSMOUTH CITY	178	3	43	132	32.5	1.1	25.3	120.5	178	47	129	2	32.5	28.1	34.9	17.5
SUFFOLK CITY	77		16	61	13.2		9.0	58.9	77	24	47	6	13.2	9.1	15.4	42.6
VIRGINIA BEACH CITY	301	2	71	228	10.7	0.1	8.0	43.6	301	147	126	28	10.7	8.1	16.5	13.1
PLANNING DISTRICT 21	486	9	119	358	14.9	0.6	12.7	42.6	486	152	302	32	14.9	8.7	22.0	22.0
JAMES CITY COUNTY	41	1	13	27	10.0	0.5	9.8	39.5	41	16	23	2	10.0	5.0	30.9	12.7
YORK COUNTY	18		4	14	3.6		2.3	17.6	18	11	6	1	3.6	2.9	7.7	2.7
HAMPTON CITY	144	3	40	101	15.6	0.7	15.5	40.3	144	33	104	7	15.6	11.0	17.7	22.2
NEWPORT NEWS CITY	269	4	59	206	22.5	0.7	17.8	67.7	269	84	164	21	22.5	15.4	27.1	47.5
POQUOSON CITY	7		2	5	7.6		6.7	28.7	7	7			7.6	8.1		
WILLIAMSBURG CITY	7	1	1	5	4.6	5.2	8.7	4.1	7	1	5	1	4.6	0.9	22.9	7.9
PLANNING DISTRICT 22	66		19	47	27.0		26.8	94.6	66	31	35		27.0	21.3	37.0	
ACCOMACK COUNTY	43		9	34	24.0		17.4	94.2	43	21	22		24.0	18.8	34.2	
NORTHAMPTON COUNTY	23		10	13	35.4		52.4	95.6	23	10	13		35.4	29.7	42.8	
PLANNING DISTRICT 23	1,632	16	401	1,215	15.3	0.3	12.6	51.1	1,632	547	990	95	15.3	9.5	22.6	18.2
UNKNOWN VA CITY OR COUNTY																

NOTE: PLANNING DISTRICT 23, THE HAMPTON ROADS PLANNING DISTRICT, IS THE AGGREGATE OF PLANNING DISTRICTS 20 AND 21.

TABLE 3
RESIDENT TEENAGE NON-MARITAL LIVE BIRTHS BY AGE AND RACE OF MOTHER WITH PERCENTS NON-MARITAL BIRTHS OF TOTAL LIVE BIRTHS BY PLANNING DISTRICT AND CITY OR COUNTY
VIRGINIA, 2011

PLANNING DISTRICT AND CITY / COUNTY	RESIDENT TEENAGE NON-MARITAL LIVE BIRTHS BY AGE OF MOTHER								RESIDENT TEENAGE NON-MARITAL LIVE BIRTHS BY RACE OF MOTHER							
	NUMBER OF NON-MARITAL LIVE BIRTHS				PERCENTS NON-MARITAL				NUMBER OF NON-MARITAL LIVE BIRTHS				PERCENTS NON-MARITAL			
	TOTAL	10-14	15-17	18-19	TOTAL	10-14	15-17	18-19	TOTAL	WHITE	BLACK	OTHER	TOTAL	WHITE	BLACK	OTHER
COMMONWEALTH OF VIRGINIA	5,852	57	1,629	4,166	89.0	100.0	95.4	86.7	5,852	3,153	2,391	308	89.0	83.6	98.2	84.2
PLANNING DISTRICT 1	111	2	37	72	73.0	100.0	92.5	65.5	111	107	2	2	73.0	72.3	100.0	100.0
LEE COUNTY	26	1	7	18	68.4	100.0	87.5	62.1	26	26			68.4	68.4		
SCOTT COUNTY	25		11	14	73.5		100.0	60.9	25	24		1	73.5	72.7		100.0
WISE COUNTY	52	1	16	35	75.4	100.0	88.9	70.0	52	49	2	1	75.4	74.2	100.0	100.0
NORTON CITY	8		3	5	72.7		100.0	62.5	8	8			72.7	72.7		
PLANNING DISTRICT 2	93	2	27	64	72.7	100.0	96.4	65.3	93	92	1		72.7	72.4	100.0	
BUCHANAN COUNTY	20		7	13	74.1		87.5	68.4	20	20			74.1	74.1		
DICKENSON COUNTY	18		4	14	66.7		100.0	60.9	18	18			66.7	66.7		
RUSSELL COUNTY	24	1	8	15	75.0	100.0	100.0	65.2	24	24			75.0	75.0		
TAZEWELL COUNTY	31	1	8	22	73.8	100.0	100.0	66.7	31	30	1		73.8	73.2	100.0	
PLANNING DISTRICT 3	205	2	59	144	81.3	100.0	85.5	79.6	205	199	2	4	81.3	81.6	66.7	80.0
BLAND COUNTY	8		3	5	80.0		100.0	71.4	8	8			80.0	80.0		
CARROLL COUNTY	17		4	13	77.3		80.0	76.5	17	16		1	77.3	76.2		100.0
GRAYSON COUNTY	10		5	5	76.9		83.3	71.4	10	10			76.9	76.9		
SMYTH COUNTY	55		17	38	84.6		89.5	82.6	55	53		2	84.6	85.5		100.0
WASHINGTON COUNTY	41		13	28	73.2		81.3	70.0	41	41			73.2	73.2		
WYTHE COUNTY	40		12	28	85.1		92.3	82.4	40	39		1	85.1	86.7		50.0
BRISTOL CITY	17	1	2	14	81.0	100.0	66.7	82.4	17	16	1		81.0	80.0	100.0	
GALAX CITY	17	1	3	13	94.4	100.0	75.0	100.0	17	16	1		94.4	94.1	100.0	
PLANNING DISTRICT 4	109		33	76	80.7		91.7	76.8	109	102	6	1	80.7	81.0	85.7	50.0
FLOYD COUNTY	12		1	11	85.7		100.0	84.6	12	12			85.7	85.7		
GILES COUNTY	15		5	10	88.2		83.3	90.9	15	14	1		88.2	87.5	100.0	
MONTGOMERY COUNTY	43		15	28	84.3		100.0	77.8	43	40	3		84.3	83.3	100.0	
PULASKI COUNTY	26		7	19	72.2		87.5	67.9	26	25		1	72.2	73.5		100.0
RADFORD CITY	13		5	8	76.5		83.3	72.7	13	11	2		76.5	78.6	100.0	
PLANNING DISTRICT 5	259	1	68	190	90.9	100.0	91.9	90.5	259	179	77	3	90.9	88.2	97.5	100.0
ALLEGHANY COUNTY	5		3	2	83.3		75.0	100.0	5	5			83.3	83.3		
BOTETOURT COUNTY	10			10	83.3			83.3	10	10			83.3	83.3		
CRAIG COUNTY	3		1	2	75.0		100.0	66.7	3	3			75.0	75.0		
ROANOKE COUNTY	44		9	35	89.8		100.0	87.5	44	36	7	1	89.8	87.8	100.0	100.0
COVINGTON CITY	15	1	5	9	83.3	100.0	71.4	90.0	15	15			83.3	83.3		
ROANOKE CITY	163		42	121	94.2		93.3	94.5	163	94	68	1	94.2	92.2	97.1	100.0
SALEM CITY	19		8	11	82.6		100.0	73.3	19	16	2	1	82.6	80.0	100.0	100.0
PLANNING DISTRICT 6	234	1	62	171	86.3	100.0	92.5	84.2	234	194	21	19	86.3	84.0	100.0	100.0
AUGUSTA COUNTY	33		8	25	73.3		88.9	69.4	33	31	2		73.3	72.1	100.0	
BATH COUNTY	1			1	100.0			100.0	1	1			100.0	100.0		
HIGHLAND COUNTY																
ROCKBRIDGE COUNTY	14		5	9	87.5		83.3	90.0	14	13		1	87.5	86.7		100.0
ROCKINGHAM COUNTY	55		13	42	88.7		92.9	87.5	55	53	2		88.7	88.3	100.0	
BUENA VISTA CITY	8			8	80.0			80.0	8	7	1		80.0	77.8	100.0	
HARRISONBURG CITY	57	1	21	35	91.9	100.0	95.5	89.7	57	34	6	17	91.9	87.2	100.0	100.0
LEXINGTON CITY	7		2	5	100.0		100.0	100.0	7	7			100.0	100.0		
STAUNTON CITY	28		7	21	84.8		100.0	80.8	28	21	6	1	84.8	80.8	100.0	100.0
WAYNESBORO CITY	31		6	25	88.6		85.7	89.3	31	27	4		88.6	87.1	100.0	
PLANNING DISTRICT 7	200	3	43	154	89.7	100.0	91.5	89.0	200	181	10	9	89.7	90.0	100.0	75.0
CLARKE COUNTY	6			6	85.7			85.7	6	6			85.7	85.7		
FREDERICK COUNTY	71	2	18	51	84.5	100.0	90.0	82.3	71	65	3	3	84.5	85.5	100.0	60.0
PAGE COUNTY	31		5	26	93.9		100.0	92.9	31	30		1	93.9	93.8		100.0
SHENANDOAH COUNTY	26		5	21	100.0		100.0	100.0	26	24	1	1	100.0	100.0	100.0	100.0
WARREN COUNTY	34		7	27	97.1		100.0	96.4	34	30	4		97.1	96.8	100.0	
WINCHESTER CITY	32	1	8	23	84.2	100.0	80.0	85.2	32	26	2	4	84.2	83.9	100.0	80.0
PLANNING DISTRICT 8	903	6	283	614	89.1	100.0	94.6	86.6	903	614	215	74	89.1	87.6	98.6	77.9
ARLINGTON COUNTY	49		17	32	92.5		100.0	88.9	49	34	11	4	92.5	94.4	100.0	66.7
FAIRFAX COUNTY	347	4	113	230	88.5	100.0	95.8	85.2	347	256	60	31	88.5	89.2	96.8	72.1
LOUDOUN COUNTY	75		19	56	91.5		95.0	90.3	75	52	14	9	91.5	88.1	100.0	100.0
PRINCE WILLIAM COUNTY	292		91	201	89.8		93.8	88.2	292	187	94	11	89.8	86.2	98.9	84.6
ALEXANDRIA CITY	68		20	48	89.5		87.0	90.6	68	30	21	17	89.5	88.2	100.0	81.0
FAIRFAX CITY	5	1	2	2	100.0	100.0	100.0	100.0	5	5			100.0	100.0		
FALLS CHURCH CITY	2		1	1	100.0		100.0	100.0	2	2			100.0	100.0		
MANASSAS CITY	64	1	20	43	82.1	100.0	95.2	76.8	64	47	15	2	82.1	78.3	100.0	66.7
MANASSAS PARK CITY	1			1	100.0			100.0	1	1			100.0	100.0		
PLANNING DISTRICT 9	122	1	29	92	87.8	100.0	93.5	86.0	122	98	20	4	87.8	86.7	95.2	80.0
CULPEPER COUNTY	37		9	28	84.1		100.0	80.0	37	28	8	1	84.1	80.0	100.0	100.0
FAUQUIER COUNTY	41	1	10	30	89.1	100.0	90.9	88.2	41	32	7	2	89.1	88.9	100.0	66.7
MADISON COUNTY	7		1	6	87.5		100.0	85.7	7	6	1		87.5	85.7	100.0	
ORANGE COUNTY	31		8	23	88.6		88.9	88.5	31	26	4	1	88.6	89.7	80.0	100.0
RAPPAHANNOCK COUNTY	6		1	5	100.0		100.0	100.0	6	6			100.0	100.0		
PLANNING DISTRICT 10	117	1	28	88	91.4	100.0	96.6	89.8	117	87	28	2	91.4	90.6	96.6	66.7
ALBEMARLE COUNTY	34		10	24	89.5		90.9	88.9	34	25	7	2	89.5	86.2	100.0	100.0
FLUVANNA COUNTY	9		1	8	90.0		100.0	88.9	9	7	2		90.0	87.5	100.0	
GREENE COUNTY	18	1	3	14	90.0	100.0	100.0	87.5	18	18			90.0	90.0		
LOUISA COUNTY	27		6	21	100.0		100.0	100.0	27	25	2		100.0	100.0	100.0	
NELSON COUNTY	8		1	7	100.0		100.0	100.0	8	6	2		100.0	100.0	100.0	
CHARLOTTESVILLE CITY	21		7	14	84.0		100.0	77.8	21	6	15		84.0	75.0	93.8	
PLANNING DISTRICT 11	218	1	50	167	88.6	100.0	98.0	86.1	218	149	69		88.6	85.6	95.8	
AMHERST COUNTY	28		7	21	93.3		100.0	91.3	28	20	8		93.3	90.9	100.0	
APPOMATTOX COUNTY	14		3	11	82.4		100.0	78.6	14	9	5		82.4	81.8	83.3	
BEDFORD COUNTY	50		11	39	90.9		100.0	88.6	50	43	7		90.9	91.5	87.5	
CAMPBELL COUNTY	53		14	39	85.5		93.3	83.0	53	48	5		85.5	85.7	83.3	
BEDFORD CITY	3			3	75.0			75.0	3	3			75.0	75.0		
LYNCHBURG CITY	70	1	15	54	89.7	100.0	100.0	87.1	70	26	44		89.7	76.5	100.0	

[continued]

TABLE 3
RESIDENT TEENAGE NON-MARITAL LIVE BIRTHS BY AGE AND RACE OF MOTHER WITH PERCENTS NON-MARITAL BIRTHS OF TOTAL LIVE BIRTHS BY PLANNING DISTRICT AND CITY OR COUNTY
VIRGINIA, 2011

PLANNING DISTRICT AND CITY / COUNTY	RESIDENT TEENAGE NON-MARITAL LIVE BIRTHS BY AGE OF MOTHER								RESIDENT TEENAGE NON-MARITAL LIVE BIRTHS BY RACE OF MOTHER							
	NUMBER OF NON-MARITAL LIVE BIRTHS				PERCENTS NON-MARITAL				NUMBER OF NON-MARITAL LIVE BIRTHS				PERCENTS NON-MARITAL			
	TOTAL	10-14	15-17	18-19	TOTAL	10-14	15-17	18-19	TOTAL	WHITE	BLACK	OTHER	TOTAL	WHITE	BLACK	OTHER
COMMONWEALTH OF VIRGINIA	5,852	57	1,629	4,166	89.0	100.0	95.4	86.7	5,852	3,153	2,391	308	89.0	83.6	98.2	84.2
PLANNING DISTRICT 12	216	4	53	159	86.1	100.0	86.9	85.5	216	119	84	13	86.1	77.3	100.0	100.0
FRANKLIN COUNTY	49		12	37	86.0		92.3	84.1	49	42	4	3	86.0	84.0	100.0	100.0
HENRY COUNTY	46	1	17	28	83.6	100.0	81.0	84.8	46	29	13	4	83.6	76.3	100.0	100.0
PATRICK COUNTY	8		4	4	80.0		100.0	66.7	8	7		1	80.0	77.8		100.0
PITTSYLVANIA COUNTY	32	1	7	24	76.2	100.0	87.5	72.7	32	16	14	2	76.2	61.5	100.0	100.0
DANVILLE CITY	57	2	11	44	95.0	100.0	84.6	97.8	57	17	38	2	95.0	85.0	100.0	100.0
MARTINSVILLE CITY	24		2	22	88.9		100.0	88.0	24	8	15	1	88.9	72.7	100.0	100.0
PLANNING DISTRICT 13	87	1	30	56	93.5	100.0	96.8	91.8	87	31	56		93.5	88.6	96.6	
BRUNSWICK COUNTY	18		5	13	100.0		100.0	100.0	18	4	14		100.0	100.0	100.0	
HALIFAX COUNTY	39	1	12	26	92.9	100.0	100.0	89.7	39	17	22		92.9	89.5	95.7	
MECKLENBURG COUNTY	30		13	17	90.9		92.9	89.5	30	10	20		90.9	83.3	95.2	
PLANNING DISTRICT 14	101	2	24	75	96.2	100.0	100.0	94.9	101	43	58		96.2	91.5	100.0	
AMELIA COUNTY	6		1	5	100.0		100.0	100.0	6	4	2		100.0	100.0	100.0	
BUCKINGHAM COUNTY	13		1	12	92.9		100.0	92.3	13	6	7		92.9	85.7	100.0	
CHARLOTTE COUNTY	19		2	17	100.0		100.0	100.0	19	10	9		100.0	100.0	100.0	
CUMBERLAND COUNTY	11		1	10	100.0		100.0	100.0	11	7	4		100.0	100.0	100.0	
LUNENBURG COUNTY	14		4	10	87.5		100.0	83.3	14	6	8		87.5	75.0	100.0	
NOTTOWAY COUNTY	16		8	8	100.0		100.0	100.0	16	7	9		100.0	100.0	100.0	
PRINCE EDWARD COUNTY	22	2	7	13	95.7	100.0	100.0	92.9	22	3	19		95.7	75.0	100.0	
PLANNING DISTRICT 15	723	8	208	507	94.0	100.0	96.3	93.0	723	207	443	73	94.0	86.6	98.9	89.0
CHARLES CITY COUNTY	3		1	2	100.0		100.0	100.0	3	1	2		100.0	100.0	100.0	
CHESTERFIELD COUNTY	202	1	65	136	91.0	100.0	94.2	89.5	202	77	90	35	91.0	85.6	97.8	87.5
GOOCHLAND COUNTY	3	1		2	75.0	100.0		66.7	3	3			75.0	75.0		
HANOVER COUNTY	36		9	27	87.8		90.0	87.1	36	28	7	1	87.8	84.8	100.0	100.0
HENRICO COUNTY	181		51	130	93.8		96.2	92.9	181	63	101	17	93.8	86.3	100.0	89.5
NEW KENT COUNTY	13		3	10	100.0		100.0	100.0	13	10	2	1	100.0	100.0	100.0	100.0
POWHATAN COUNTY	5		1	4	62.5		50.0	66.7	5	5			62.5	71.4		
RICHMOND CITY	280	6	78	196	98.2	100.0	100.0	97.5	280	20	241	19	98.2	95.2	99.2	90.5
PLANNING DISTRICT 16	264	1	72	191	90.7	100.0	97.3	88.4	264	171	80	13	90.7	88.1	98.8	81.3
CAROLINE COUNTY	39	1	9	29	95.1	100.0	100.0	93.5	39	24	14	1	95.1	96.0	93.3	100.0
KING GEORGE COUNTY	20		5	15	87.0		100.0	83.3	20	14	6		87.0	82.4	100.0	
SPOTSYLVANIA COUNTY	102		34	68	95.3		100.0	93.2	102	70	27	5	95.3	94.6	100.0	83.3
STAFFORD COUNTY	73		18	55	82.0		90.0	79.7	73	49	21	3	82.0	76.6	100.0	75.0
FREDERICKSBURG CITY	30		6	24	96.8		100.0	96.0	30	14	12	4	96.8	100.0	100.0	80.0
PLANNING DISTRICT 17	44	1	11	32	93.6	100.0	100.0	91.4	44	20	22	2	93.6	87.0	100.0	100.0
LANCASTER COUNTY	12		4	8	100.0		100.0	100.0	12	4	8		100.0	100.0	100.0	
NORTHUMBERLAND COUNTY	7		2	5	100.0		100.0	100.0	7	2	4	1	100.0	100.0	100.0	100.0
RICHMOND COUNTY	6			6	100.0			100.0	6	4	2		100.0	100.0	100.0	
WESTMORELAND COUNTY	19	1	5	13	86.4	100.0	100.0	81.3	19	10	8	1	86.4	76.9	100.0	100.0
PLANNING DISTRICT 18	66		11	55	90.4		91.7	90.2	66	46	20		90.4	88.5	100.0	
ESSEX COUNTY	13		2	11	92.9		100.0	91.7	13	6	7		92.9	100.0	100.0	
GLOUCESTER COUNTY	26		4	22	92.9		100.0	91.7	26	25	1		92.9	92.6	100.0	
KING AND QUEEN COUNTY	7		1	6	100.0		100.0	100.0	7	1	6		100.0	100.0	100.0	
KING WILLIAM COUNTY	11		4	7	84.6		100.0	77.8	11	8	3		84.6	80.0	100.0	
MATHEWS COUNTY	4			4	80.0			100.0	4	3	1		80.0	75.0	100.0	
MIDDLESEX COUNTY	5			5	83.3			83.3	5	3	2		83.3	75.0	100.0	
PLANNING DISTRICT 19	257	4	86	167	94.5	100.0	97.7	92.8	257	73	174	10	94.5	85.9	98.9	90.9
DINWIDDIE COUNTY	28		7	21	90.3		87.5	91.3	28	17	11		90.3	89.5	91.7	
GREENSVILLE COUNTY	27		11	16	100.0		100.0	100.0	27	5	18	4	100.0	100.0	100.0	100.0
PRINCE GEORGE COUNTY	22		7	15	81.5		87.5	78.9	22	14	7	1	81.5	73.7	100.0	100.0
SURRY COUNTY	5		2	3	100.0		100.0	100.0	5	2	3		100.0	100.0	100.0	
SUSSEX COUNTY	15	1	6	8	83.3	100.0	100.0	72.7	15	5	9	1	83.3	62.5	100.0	100.0
COLONIAL HEIGHTS CITY	25		9	16	89.3		100.0	84.2	25	12	12	1	89.3	92.3	92.3	50.0
EMPORIA CITY	6		2	4	100.0		100.0	100.0	6		6		100.0		100.0	
HOPEWELL CITY	47	1	19	27	97.9	100.0	100.0	96.4	47	15	32		97.9	93.8	100.0	
PETERSBURG CITY	82	2	23	57	100.0	100.0	100.0	100.0	82	3	76	3	100.0	100.0	100.0	100.0
PLANNING DISTRICT 20	1,027	7	279	741	89.6	100.0	98.9	86.5	1,027	302	671	54	89.6	76.5	97.5	85.7
ISLE OF WIGHT COUNTY	19		6	13	100.0		100.0	100.0	19	8	10	1	100.0	100.0	100.0	100.0
SOUTHAMPTON COUNTY	8		2	6	100.0		100.0	100.0	8	3	5		100.0	100.0	100.0	
CHESAPEAKE CITY	190	1	45	144	90.9	100.0	100.0	88.3	190	66	118	6	90.9	79.5	99.2	85.7
FRANKLIN CITY	13		5	8	100.0		100.0	100.0	13	2	11		100.0	100.0	100.0	
NORFOLK CITY	302	1	93	208	88.6	100.0	98.9	84.6	302	55	233	14	88.6	67.9	96.7	73.7
PORTSMOUTH CITY	164	3	43	118	92.1	100.0	100.0	89.4	164	36	127	1	92.1	76.6	98.4	50.0
SUFFOLK CITY	70		15	55	90.9		93.8	90.2	70	19	47	4	90.9	79.2	100.0	66.7
VIRGINIA BEACH CITY	261	2	70	189	86.7	100.0	98.6	82.9	261	113	120	28	86.7	76.9	95.2	100.0
PLANNING DISTRICT 21	432	9	117	306	88.9	100.0	98.3	85.5	432	110	297	25	88.9	72.4	98.3	78.1
JAMES CITY COUNTY	37	1	13	23	90.2	100.0	100.0	85.2	37	12	23	2	90.2	75.0	100.0	100.0
YORK COUNTY	17		4	13	94.4		100.0	92.9	17	10	6	1	94.4	90.9	100.0	100.0
HAMPTON CITY	131	3	40	88	91.0	100.0	100.0	87.1	131	25	102	4	91.0	75.8	98.1	57.1
NEWPORT NEWS CITY	234	4	57	173	87.0	100.0	96.6	84.0	234	56	161	17	87.0	66.7	98.2	81.0
POQUOSON CITY	6		2	4	85.7		100.0	80.0	6	6			85.7	85.7		
WILLIAMSBURG CITY	7	1	1	5	100.0	100.0	100.0	100.0	7	1	5	1	100.0	100.0	100.0	100.0
PLANNING DISTRICT 22	64		19	45	97.0		100.0	95.7	64	29	35		97.0	93.5	100.0	
ACCOMACK COUNTY	41		9	32	95.3		100.0	94.1	41	19	22		95.3	90.5	100.0	
NORTHAMPTON COUNTY	23		10	13	100.0		100.0	100.0	23	10	13		100.0	100.0	100.0	
PLANNING DISTRICT 23	1,459	16	396	1,047	89.4	100.0	98.8	86.2	1,459	412	968	79	89.4	75.3	97.8	83.2
UNKNOWN VA CITY OR COUNTY																

NOTE: PLANNING DISTRICT 23, THE HAMPTON ROADS PLANNING DISTRICT, IS THE AGGREGATE OF PLANNING DISTRICTS 20 AND 21.

TABLE 4
RESIDENT TEENAGE LIVE BIRTHS BY AGE AND RACE OF MOTHER
BY PLANNING DISTRICT AND CITY OR COUNTY
VIRGINIA, 2011

PLANNING DISTRICT AND CITY/COUNTY	RACE	RESIDENT TEENAGE LIVE BIRTHS	AGE OF MOTHER									
			AGE 10	AGE 11	AGE 12	AGE 13	AGE 14	AGE 15	AGE 16	AGE 17	AGE 18	AGE 19
COMMONWEALTH OF VIRGINIA	TOTAL	6,572		1	3	11	42	228	493	987	1,754	3,053
	WHITE	3,771				5	17	120	259	552	992	1,826
	BLACK	2,435		1	3	5	20	93	202	383	652	1,076
	OTHER	366				1	5	15	32	52	110	151
PLANNING DISTRICT 1	TOTAL	152					2	7	8	25	44	66
	WHITE	148					2	7	8	24	42	65
	BLACK	2									2	
	OTHER	2								1		1
LEE COUNTY	TOTAL	38					1	2	1	5	14	15
	WHITE	38					1	2	1	5	14	15
	BLACK											
	OTHER											
SCOTT COUNTY	TOTAL	34						1	2	8	6	17
	WHITE	33						1	2	7	6	17
	BLACK											
	OTHER	1								1		
WISE COUNTY	TOTAL	69					1	2	4	12	18	32
	WHITE	66					1	2	4	12	16	31
	BLACK	2									2	
	OTHER	1										1
NORTON CITY	TOTAL	11						2	1		6	2
	WHITE	11						2	1		6	2
	BLACK											
	OTHER											
PLANNING DISTRICT 2	TOTAL	128					2	3	11	14	42	56
	WHITE	127					2	3	11	14	42	55
	BLACK	1										1
	OTHER											
BUCHANAN COUNTY	TOTAL	27						3	1	4	8	11
	WHITE	27						3	1	4	8	11
	BLACK											
	OTHER											
DICKENSON COUNTY	TOTAL	27							2	2	7	16
	WHITE	27							2	2	7	16
	BLACK											
	OTHER											
RUSSELL COUNTY	TOTAL	32					1		3	5	12	11
	WHITE	32					1		3	5	12	11
	BLACK											
	OTHER											
TAZEWELL COUNTY	TOTAL	42					1		5	3	15	18
	WHITE	41					1		5	3	15	17
	BLACK	1										1
	OTHER											
PLANNING DISTRICT 3	TOTAL	252					2	11	24	34	60	121
	WHITE	244					1	11	24	33	59	116
	BLACK	3					1				1	1
	OTHER	5								1		4
BLAND COUNTY	TOTAL	10							2	1	1	6
	WHITE	10							2	1	1	6
	BLACK											
	OTHER											
CARROLL COUNTY	TOTAL	22						1	3	1	4	13
	WHITE	21						1	3	1	4	12
	BLACK											
	OTHER	1										1
GRAYSON COUNTY	TOTAL	13						1	4	1	3	4
	WHITE	13						1	4	1	3	4
	BLACK											
	OTHER											
SMYTH COUNTY	TOTAL	65						2	6	11	16	30
	WHITE	62						2	6	11	15	28
	BLACK	1									1	
	OTHER	2										2
WASHINGTON COUNTY	TOTAL	56						4	4	8	11	29
	WHITE	56						4	4	8	11	29
	BLACK											
	OTHER											
WYTHE COUNTY	TOTAL	47						2	4	7	15	19
	WHITE	45						2	4	6	15	18
	BLACK											
	OTHER	2								1		1
BRISTOL CITY	TOTAL	21					1			3	6	11
	WHITE	20					1			3	6	10
	BLACK	1										1
	OTHER											
GALAX CITY	TOTAL	18					1	1	1	2	4	9
	WHITE	17						1	1	2	4	9
	BLACK	1					1					
	OTHER											
PLANNING DISTRICT 4	TOTAL	135						6	11	19	39	60
	WHITE	126						6	10	16	38	56
	BLACK	7								3		4
	OTHER	2							1		1	

TABLE 4
RESIDENT TEENAGE LIVE BIRTHS BY AGE AND RACE OF MOTHER
BY PLANNING DISTRICT AND CITY OR COUNTY
VIRGINIA, 2011

PLANNING DISTRICT AND CITY/COUNTY	RACE	RESIDENT TEENAGE LIVE BIRTHS	AGE OF MOTHER									
			AGE 10	AGE 11	AGE 12	AGE 13	AGE 14	AGE 15	AGE 16	AGE 17	AGE 18	AGE 19
COMMONWEALTH OF VIRGINIA	TOTAL	6,572		1	3	11	42	228	493	987	1,754	3,053
	WHITE	3,771				5	17	120	259	552	992	1,826
	BLACK	2,435		1	3	5	20	93	202	383	652	1,076
	OTHER	366				1	5	15	32	52	110	151
FLOYD COUNTY	TOTAL	14								1	5	8
	WHITE	14								1	5	8
	BLACK											
	OTHER											
GILES COUNTY	TOTAL	17						1	3	2	5	6
	WHITE	16						1	3	2	5	5
	BLACK	1										1
	OTHER											
MONTGOMERY COUNTY	TOTAL	51						2	6	7	16	20
	WHITE	48						2	6	5	16	19
	BLACK	3								2		1
	OTHER											
PULASKI COUNTY	TOTAL	36						3	1	4	8	20
	WHITE	34						3	1	4	7	19
	BLACK	1										1
	OTHER	1									1	
RADFORD CITY	TOTAL	17							1	5	5	6
	WHITE	14								4	5	5
	BLACK	2								1		1
	OTHER	1							1			
PLANNING DISTRICT 5	TOTAL	285					1	11	23	40	73	137
	WHITE	203					1	8	14	29	54	97
	BLACK	79						3	9	10	18	39
	OTHER	3								1	1	1
ALLEGHANY COUNTY	TOTAL	6							2	2	1	1
	WHITE	6							2	2	1	1
	BLACK											
	OTHER											
BOTETOURT COUNTY	TOTAL	12									5	7
	WHITE	12									5	7
	BLACK											
	OTHER											
CRAIG COUNTY	TOTAL	4								1		3
	WHITE	4								1		3
	BLACK											
	OTHER											
ROANOKE COUNTY	TOTAL	49						2	5	2	12	28
	WHITE	41						1	4	2	10	24
	BLACK	7						1	1		1	4
	OTHER	1									1	
COVINGTON CITY	TOTAL	18					1	1	1	5	4	6
	WHITE	18					1	1	1	5	4	6
	BLACK											
	OTHER											
ROANOKE CITY	TOTAL	173						7	14	24	44	84
	WHITE	102						5	6	15	27	49
	BLACK	70						2	8	9	17	34
	OTHER	1										1
SALEM CITY	TOTAL	23						1	1	6	7	8
	WHITE	20						1	1	4	7	7
	BLACK	2								1		1
	OTHER	1								1		
PLANNING DISTRICT 6	TOTAL	271					1	11	16	40	76	127
	WHITE	231					1	8	13	37	64	108
	BLACK	21						1	1	2	5	12
	OTHER	19						2	2	1	7	7
AUGUSTA COUNTY	TOTAL	45								9	12	24
	WHITE	43								9	12	22
	BLACK	2										2
	OTHER											
BATH COUNTY	TOTAL	1										1
	WHITE	1										1
	BLACK											
	OTHER											
HIGHLAND COUNTY	TOTAL											
	WHITE											
	BLACK											
	OTHER											
ROCKBRIDGE COUNTY	TOTAL	16						1	1	4	2	8
	WHITE	15							1	4	2	8
	BLACK											
	OTHER	1						1				
ROCKINGHAM COUNTY	TOTAL	62						3	4	7	27	21
	WHITE	60						2	4	7	27	20
	BLACK	2						1				1
	OTHER											
BUENA VISTA CITY	TOTAL	10									2	8
	WHITE	9									2	7
	BLACK	1										1
	OTHER											

TABLE 4
RESIDENT TEENAGE LIVE BIRTHS BY AGE AND RACE OF MOTHER
BY PLANNING DISTRICT AND CITY OR COUNTY
VIRGINIA, 2011

PLANNING DISTRICT AND CITY/COUNTY	RACE	RESIDENT TEENAGE LIVE BIRTHS	AGE OF MOTHER									
			AGE 10	AGE 11	AGE 12	AGE 13	AGE 14	AGE 15	AGE 16	AGE 17	AGE 18	AGE 19
COMMONWEALTH OF VIRGINIA	TOTAL	6,572		1	3	11	42	228	493	987	1,754	3,053
	WHITE	3,771				5	17	120	259	552	992	1,826
	BLACK	2,435		1	3	5	20	93	202	383	652	1,076
	OTHER	366				1	5	15	32	52	110	151
HARRISONBURG CITY	TOTAL	62					1	4	8	10	19	20
	WHITE	39					1	3	5	7	10	13
	BLACK	6							1	2	3	
	OTHER	17						1	2	1	6	7
LEXINGTON CITY	TOTAL	7							1	1	1	4
	WHITE	7							1	1	1	4
	BLACK											
	OTHER											
STAUNTON CITY	TOTAL	33						1	1	5	7	19
	WHITE	26						1	1	5	5	14
	BLACK	6									1	5
	OTHER	1									1	
WAYNESBORO CITY	TOTAL	35						2	1	4	6	22
	WHITE	31						2	1	4	5	19
	BLACK	4									1	3
	OTHER											
PLANNING DISTRICT 7	TOTAL	223				1	2	10	14	23	63	110
	WHITE	201					2	7	13	21	59	99
	BLACK	10						2	1	2	1	4
	OTHER	12				1		1			3	7
CLARKE COUNTY	TOTAL	7									2	5
	WHITE	7									2	5
	BLACK											
	OTHER											
FREDERICK COUNTY	TOTAL	84				1	1	3	4	13	18	44
	WHITE	76					1	3	3	12	17	40
	BLACK	3							1	1		1
	OTHER	5				1					1	3
PAGE COUNTY	TOTAL	33							2	3	9	19
	WHITE	32							2	3	9	18
	BLACK											
	OTHER	1										1
SHENANDOAH COUNTY	TOTAL	26						3	1	1	8	13
	WHITE	24						2	1	1	8	12
	BLACK	1										1
	OTHER	1						1				
WARREN COUNTY	TOTAL	35						2	1	4	8	20
	WHITE	31						1	1	3	8	18
	BLACK	4						1		1		2
	OTHER											
WINCHESTER CITY	TOTAL	38					1	2	6	2	18	9
	WHITE	31					1	1	6	2	15	6
	BLACK	2						1			1	
	OTHER	5									2	3
PLANNING DISTRICT 8	TOTAL	1,014				2	4	38	87	174	261	448
	WHITE	701				2	3	27	68	124	175	302
	BLACK	218						8	16	42	55	97
	OTHER	95					1	3	3	8	31	49
ARLINGTON COUNTY	TOTAL	53						1	6	10	18	18
	WHITE	36						1	5	6	10	14
	BLACK	11							1	3	3	4
	OTHER	6								1	5	
FAIRFAX COUNTY	TOTAL	392				1	3	19	41	58	100	170
	WHITE	287				1	2	16	34	44	72	118
	BLACK	62						1	6	11	16	28
	OTHER	43					1	2	1	3	12	24
LOUDOUN COUNTY	TOTAL	82						1	7	12	28	34
	WHITE	59							6	7	20	26
	BLACK	14						1	1	5	4	3
	OTHER	9									4	5
PRINCE WILLIAM COUNTY	TOTAL	325						13	22	62	71	157
	WHITE	217						8	17	43	46	103
	BLACK	95						4	4	17	22	48
	OTHER	13						1	1	2	3	6
ALEXANDRIA CITY	TOTAL	76						3	6	14	18	35
	WHITE	34						2	1	7	7	17
	BLACK	21						1	4	5	4	7
	OTHER	21							1	2	7	11
FAIRFAX CITY	TOTAL	5				1				2		2
	WHITE	5				1				2		2
	BLACK											
	OTHER											
FALLS CHURCH CITY	TOTAL	2								1	1	
	WHITE	2								1	1	
	BLACK											
	OTHER											
MANASSAS CITY	TOTAL	78					1	1	5	15	24	32
	WHITE	60					1		5	14	18	22
	BLACK	15						1		1	6	7
	OTHER	3										3

TABLE 4
RESIDENT TEENAGE LIVE BIRTHS BY AGE AND RACE OF MOTHER
BY PLANNING DISTRICT AND CITY OR COUNTY
VIRGINIA, 2011

PLANNING DISTRICT AND CITY/COUNTY	RACE	RESIDENT TEENAGE LIVE BIRTHS	AGE OF MOTHER									
			AGE 10	AGE 11	AGE 12	AGE 13	AGE 14	AGE 15	AGE 16	AGE 17	AGE 18	AGE 19
COMMONWEALTH OF VIRGINIA	TOTAL	6,572		1	3	11	42	228	493	987	1,754	3,053
	WHITE	3,771				5	17	120	259	552	992	1,826
	BLACK	2,435		1	3	5	20	93	202	383	652	1,076
	OTHER	366				1	5	15	32	52	110	151
MANASSAS PARK CITY	TOTAL	1									1	
	WHITE	1									1	
	BLACK											
	OTHER											
PLANNING DISTRICT 9	TOTAL	139				1		5	10	16	47	60
	WHITE	113				1		4	9	13	33	53
	BLACK	21						1		3	11	6
	OTHER	5							1		3	1
CULPEPER COUNTY	TOTAL	44						2	3	4	15	20
	WHITE	35						1	3	3	10	18
	BLACK	8						1		1	4	2
	OTHER	1									1	
FAUQUIER COUNTY	TOTAL	46				1		2	4	5	16	18
	WHITE	36				1		2	3	4	11	15
	BLACK	7								1	4	2
	OTHER	3							1		1	1
MADISON COUNTY	TOTAL	8						1			2	5
	WHITE	7						1			2	4
	BLACK	1										1
	OTHER											
ORANGE COUNTY	TOTAL	35							3	6	14	12
	WHITE	29							3	5	10	11
	BLACK	5								1	3	1
	OTHER	1									1	
RAPPAHANNOCK COUNTY	TOTAL	6								1		5
	WHITE	6								1		5
	BLACK											
	OTHER											
PLANNING DISTRICT 10	TOTAL	128					1	2	8	19	24	74
	WHITE	96					1	1	4	16	19	55
	BLACK	29						1	3	3	4	18
	OTHER	3							1		1	1
ALBEMARLE COUNTY	TOTAL	38						1	3	7	9	18
	WHITE	29						1	2	6	7	13
	BLACK	7								1	1	5
	OTHER	2							1		1	
FLUVANNA COUNTY	TOTAL	10								1	2	7
	WHITE	8								1	2	5
	BLACK	2										2
	OTHER											
GREENE COUNTY	TOTAL	20					1			3	1	15
	WHITE	20					1			3	1	15
	BLACK											
	OTHER											
LOUISA COUNTY	TOTAL	27							2	4	7	14
	WHITE	25							2	4	7	12
	BLACK	2										2
	OTHER											
NELSON COUNTY	TOTAL	8								1		7
	WHITE	6								1		5
	BLACK	2										2
	OTHER											
CHARLOTTESVILLE CITY	TOTAL	25						1	3	3	5	13
	WHITE	8								1	2	5
	BLACK	16						1	3	2	3	7
	OTHER	1										1
PLANNING DISTRICT 11	TOTAL	246				1		6	17	28	73	121
	WHITE	174				1		4	12	18	55	84
	BLACK	72						2	5	10	18	37
	OTHER											
AMHERST COUNTY	TOTAL	30						2	2	3	6	17
	WHITE	22						2	2	2	5	11
	BLACK	8								1	1	6
	OTHER											
APPOMATTOX COUNTY	TOTAL	17							1	2	5	9
	WHITE	11							1	2	3	5
	BLACK	6									2	4
	OTHER											
BEDFORD COUNTY	TOTAL	55						2	3	6	19	25
	WHITE	47						1	3	6	18	19
	BLACK	8						1			1	6
	OTHER											
CAMPBELL COUNTY	TOTAL	62						1	7	7	19	28
	WHITE	56						1	6	6	16	27
	BLACK	6							1	1	3	1
	OTHER											
BEDFORD CITY	TOTAL	4									2	2
	WHITE	4									2	2
	BLACK											
	OTHER											

TABLE 4
RESIDENT TEENAGE LIVE BIRTHS BY AGE AND RACE OF MOTHER
BY PLANNING DISTRICT AND CITY OR COUNTY
VIRGINIA, 2011

PLANNING DISTRICT AND CITY/COUNTY	RACE	RESIDENT TEENAGE LIVE BIRTHS	AGE OF MOTHER									
			AGE 10	AGE 11	AGE 12	AGE 13	AGE 14	AGE 15	AGE 16	AGE 17	AGE 18	AGE 19
COMMONWEALTH OF VIRGINIA	TOTAL	6,572		1	3	11	42	228	493	987	1,754	3,053
	WHITE	3,771				5	17	120	259	552	992	1,826
	BLACK	2,435		1	3	5	20	93	202	383	652	1,076
	OTHER	366				1	5	15	32	52	110	151
LYNCHBURG CITY	TOTAL	78				1		1	4	10	22	40
	WHITE	34				1				2	11	20
	BLACK	44						1	4	8	11	20
	OTHER											
PLANNING DISTRICT 12	TOTAL	251			1		3	7	16	38	64	122
	WHITE	154					1	3	10	27	38	75
	BLACK	84			1		1	3	5	9	21	44
	OTHER	13					1	1	1	2	5	3
FRANKLIN COUNTY	TOTAL	57						1	5	7	17	27
	WHITE	50						1	5	7	15	22
	BLACK	4										4
	OTHER	3									2	1
HENRY COUNTY	TOTAL	55					1	3	2	16	14	19
	WHITE	38						1	2	12	11	12
	BLACK	13						1		3	3	6
	OTHER	4					1	1		1		1
PATRICK COUNTY	TOTAL	10							1	3	3	3
	WHITE	9							1	2	3	3
	BLACK											
	OTHER	1								1		
PITTSYLVANIA COUNTY	TOTAL	42					1		4	4	7	26
	WHITE	26					1		2	3	2	18
	BLACK	14							2	1	4	7
	OTHER	2									1	1
DANVILLE CITY	TOTAL	60			1		1	3	4	6	15	30
	WHITE	20						1		3	6	10
	BLACK	38			1		1	2	3	3	8	20
	OTHER	2							1		1	
MARTINSVILLE CITY	TOTAL	27								2	8	17
	WHITE	11									1	10
	BLACK	15								2	6	7
	OTHER	1									1	
PLANNING DISTRICT 13	TOTAL	93					1	3	5	23	18	43
	WHITE	35					1	1		8	7	18
	BLACK	58						2	5	15	11	25
	OTHER											
BRUNSWICK COUNTY	TOTAL	18						1	1	3	5	8
	WHITE	4									1	3
	BLACK	14						1	1	3	4	5
	OTHER											
HALIFAX COUNTY	TOTAL	42					1	1	3	8	9	20
	WHITE	19					1			5	3	10
	BLACK	23						1	3	3	6	10
	OTHER											
MECKLENBURG COUNTY	TOTAL	33						1	1	12	4	15
	WHITE	12						1		3	3	5
	BLACK	21							1	9	1	10
	OTHER											
PLANNING DISTRICT 14	TOTAL	105				1	1	5	8	11	25	54
	WHITE	47						2	2	3	13	27
	BLACK	58				1	1	3	6	8	12	27
	OTHER											
AMELIA COUNTY	TOTAL	6								1	1	4
	WHITE	4									1	3
	BLACK	2								1		1
	OTHER											
BUCKINGHAM COUNTY	TOTAL	14								1	4	9
	WHITE	7								1	1	5
	BLACK	7									3	4
	OTHER											
CHARLOTTE COUNTY	TOTAL	19						1		1	6	11
	WHITE	10						1		1	4	4
	BLACK	9									2	7
	OTHER											
CUMBERLAND COUNTY	TOTAL	11								1	1	9
	WHITE	7									1	6
	BLACK	4								1		3
	OTHER											
LUNENBURG COUNTY	TOTAL	16							3	1	3	9
	WHITE	8							1	1	1	5
	BLACK	8							2		2	4
	OTHER											
NOTTOWAY COUNTY	TOTAL	16						2	3	3	4	4
	WHITE	7						1	1		3	2
	BLACK	9						1	2	3	1	2
	OTHER											
PRINCE EDWARD COUNTY	TOTAL	23				1	1	2	2	3	6	8
	WHITE	4									2	2
	BLACK	19				1	1	2	2	3	4	6
	OTHER											

TABLE 4
RESIDENT TEENAGE LIVE BIRTHS BY AGE AND RACE OF MOTHER
BY PLANNING DISTRICT AND CITY OR COUNTY
VIRGINIA, 2011

PLANNING DISTRICT AND CITY/COUNTY	RACE	RESIDENT TEENAGE LIVE BIRTHS	AGE OF MOTHER									
			AGE 10	AGE 11	AGE 12	AGE 13	AGE 14	AGE 15	AGE 16	AGE 17	AGE 18	AGE 19
COMMONWEALTH OF VIRGINIA	TOTAL	6,572		1	3	11	42	228	493	987	1,754	3,053
	WHITE	3,771				5	17	120	259	552	992	1,826
	BLACK	2,435		1	3	5	20	93	202	383	652	1,076
	OTHER	366				1	5	15	32	52	110	151
PLANNING DISTRICT 15	TOTAL	769			1	1	6	33	51	132	203	342
	WHITE	239					2	6	12	39	62	118
	BLACK	448			1	1	2	22	28	79	116	199
	OTHER	82					2	5	11	14	25	25
CHARLES CITY COUNTY	TOTAL	3								1	1	1
	WHITE	1										1
	BLACK	2								1	1	
	OTHER											
CHESTERFIELD COUNTY	TOTAL	222					1	9	13	47	60	92
	WHITE	90						1	2	19	26	42
	BLACK	92						5	4	21	22	40
	OTHER	40					1	3	7	7	12	10
GOOCHLAND COUNTY	TOTAL	4					1					3
	WHITE	4					1					3
	BLACK											
	OTHER											
HANOVER COUNTY	TOTAL	41						1	2	7	8	23
	WHITE	33							1	4	7	21
	BLACK	7						1	1	2	1	2
	OTHER	1								1		
HENRICO COUNTY	TOTAL	193						7	16	30	58	82
	WHITE	73						2	7	11	21	32
	BLACK	101						4	7	17	30	43
	OTHER	19						1	2	2	7	7
NEW KENT COUNTY	TOTAL	13							1	2	1	9
	WHITE	10								1	1	8
	BLACK	2								1		1
	OTHER	1							1			
POWHATAN COUNTY	TOTAL	8						1	1		3	3
	WHITE	7						1	1		3	2
	BLACK	1										1
	OTHER											
RICHMOND CITY	TOTAL	285			1	1	4	15	18	45	72	129
	WHITE	21					1	2	1	4	4	9
	BLACK	243			1	1	2	12	16	37	62	112
	OTHER	21					1	1	1	4	6	8
PLANNING DISTRICT 16	TOTAL	291				1		6	26	42	76	140
	WHITE	194				1		4	16	25	48	100
	BLACK	81						2	8	12	24	35
	OTHER	16							2	5	4	5
CAROLINE COUNTY	TOTAL	41				1		1	3	5	12	19
	WHITE	25				1		1	2	3	7	11
	BLACK	15							1	2	5	7
	OTHER	1										1
KING GEORGE COUNTY	TOTAL	23							2	3	8	10
	WHITE	17							1	1	8	7
	BLACK	6							1	2		3
	OTHER											
SPOTSYLVANIA COUNTY	TOTAL	107						3	9	22	26	47
	WHITE	74						2	4	17	17	34
	BLACK	27						1	5	2	8	11
	OTHER	6								3	1	2
STAFFORD COUNTY	TOTAL	89						2	9	9	20	49
	WHITE	64						1	6	4	12	41
	BLACK	21						1	1	4	7	8
	OTHER	4							2	1	1	
FREDERICKSBURG CITY	TOTAL	31							3	3	10	15
	WHITE	14							3		4	7
	BLACK	12								2	4	6
	OTHER	5								1	2	2
PLANNING DISTRICT 17	TOTAL	47					1	1		10	12	23
	WHITE	23						1		3	5	14
	BLACK	22					1			7	6	8
	OTHER	2									1	1
LANCASTER COUNTY	TOTAL	12								4	4	4
	WHITE	4									2	2
	BLACK	8								4	2	2
	OTHER											
NORTHUMBERLAND COUNTY	TOTAL	7								2	1	4
	WHITE	2								1		1
	BLACK	4								1	1	2
	OTHER	1										1
RICHMOND COUNTY	TOTAL	6									2	4
	WHITE	4									1	3
	BLACK	2									1	1
	OTHER											
WESTMORELAND COUNTY	TOTAL	22					1	1		4	5	11
	WHITE	13						1		2	2	8
	BLACK	8					1			2	2	3
	OTHER	1									1	

TABLE 4
RESIDENT TEENAGE LIVE BIRTHS BY AGE AND RACE OF MOTHER
BY PLANNING DISTRICT AND CITY OR COUNTY
VIRGINIA, 2011

PLANNING DISTRICT AND CITY/COUNTY	RACE	RESIDENT TEENAGE LIVE BIRTHS	AGE OF MOTHER									
			AGE 10	AGE 11	AGE 12	AGE 13	AGE 14	AGE 15	AGE 16	AGE 17	AGE 18	AGE 19
COMMONWEALTH OF VIRGINIA	TOTAL	6,572		1	3	11	42	228	493	987	1,754	3,053
	WHITE	3,771				5	17	120	259	552	992	1,826
	BLACK	2,435		1	3	5	20	93	202	383	652	1,076
	OTHER	366				1	5	15	32	52	110	151
PLANNING DISTRICT 18	TOTAL	73							5	7	15	46
	WHITE	52							2	6	12	32
	BLACK	20							3	1	3	13
	OTHER	1										1
ESSEX COUNTY	TOTAL	14								2	3	9
	WHITE	6								1	1	4
	BLACK	7								1	2	4
	OTHER	1										1
GLOUCESTER COUNTY	TOTAL	28							1	3	7	17
	WHITE	27								3	7	17
	BLACK	1							1			
	OTHER											
KING AND QUEEN COUNTY	TOTAL	7							1		2	4
	WHITE	1									1	
	BLACK	6							1		1	4
	OTHER											
KING WILLIAM COUNTY	TOTAL	13							3	1	2	7
	WHITE	10							2	1	2	5
	BLACK	3							1			2
	OTHER											
MATHEWS COUNTY	TOTAL	5								1		4
	WHITE	4								1		3
	BLACK	1										1
	OTHER											
MIDDLESEX COUNTY	TOTAL	6									1	5
	WHITE	4									1	3
	BLACK	2										2
	OTHER											
PLANNING DISTRICT 19	TOTAL	272					4	10	29	49	68	112
	WHITE	85						2	2	18	22	41
	BLACK	176					4	7	23	30	46	66
	OTHER	11						1	4	1		5
DINWIDDIE COUNTY	TOTAL	31						1	1	6	11	12
	WHITE	19						1		5	5	8
	BLACK	12							1	1	6	4
	OTHER											
GREENSVILLE COUNTY	TOTAL	27						1	6	4	7	9
	WHITE	5								2	1	2
	BLACK	18						1	3	2	6	6
	OTHER	4							3			1
PRINCE GEORGE COUNTY	TOTAL	27						4		4	8	11
	WHITE	19								4	5	10
	BLACK	7						3			3	1
	OTHER	1						1				
SURRY COUNTY	TOTAL	5								2	1	2
	WHITE	2								1		1
	BLACK	3								1	1	1
	OTHER											
SUSSEX COUNTY	TOTAL	18					1	1	1	4	3	8
	WHITE	8							1	1	1	5
	BLACK	9					1	1		3	2	2
	OTHER	1										1
COLONIAL HEIGHTS CITY	TOTAL	28							5	4	8	11
	WHITE	13							1	2	5	5
	BLACK	13							4	2	3	4
	OTHER	2										2
EMPORIA CITY	TOTAL	6							1	1		4
	WHITE											
	BLACK	6							1	1		4
	OTHER											
HOPEWELL CITY	TOTAL	48					1	2	8	9	8	20
	WHITE	16						1		3	4	8
	BLACK	32					1	1	8	6	4	12
	OTHER											
PETERSBURG CITY	TOTAL	82					2	1	7	15	22	35
	WHITE	3									1	2
	BLACK	76					2	1	6	14	21	32
	OTHER	3							1	1		1
PLANNING DISTRICT 20	TOTAL	1,146		1	1	1	4	41	79	162	318	539
	WHITE	395						9	20	45	98	223
	BLACK	688		1	1	1	3	31	54	102	199	296
	OTHER	63					1	1	5	15	21	20
ISLE OF WIGHT COUNTY	TOTAL	19						1	1	4	10	3
	WHITE	8								1	5	2
	BLACK	10						1	1	3	4	1
	OTHER	1									1	
SOUTHAMPTON COUNTY	TOTAL	8						2				6
	WHITE	3										3
	BLACK	5						2				3
	OTHER											

TABLE 4
RESIDENT TEENAGE LIVE BIRTHS BY AGE AND RACE OF MOTHER
BY PLANNING DISTRICT AND CITY OR COUNTY
VIRGINIA, 2011

PLANNING DISTRICT AND CITY/COUNTY	RACE	RESIDENT TEENAGE LIVE BIRTHS	AGE OF MOTHER									
			AGE 10	AGE 11	AGE 12	AGE 13	AGE 14	AGE 15	AGE 16	AGE 17	AGE 18	AGE 19
COMMONWEALTH OF VIRGINIA	TOTAL	6,572		1	3	11	42	228	493	987	1,754	3,053
	WHITE	3,771				5	17	120	259	552	992	1,826
	BLACK	2,435		1	3	5	20	93	202	383	652	1,076
	OTHER	366				1	5	15	32	52	110	151
CHESAPEAKE CITY	TOTAL	209					1	3	8	34	62	101
	WHITE	83						2	2	9	24	46
	BLACK	119					1	1	5	24	36	52
	OTHER	7							1	1	2	3
FRANKLIN CITY	TOTAL	13						1	2	2	3	5
	WHITE	2										2
	BLACK	11						1	2	2	3	3
	OTHER											
NORFOLK CITY	TOTAL	341					1	17	29	48	106	140
	WHITE	81						1	4	7	25	44
	BLACK	241					1	16	23	34	75	92
	OTHER	19							2	7	6	4
PORTSMOUTH CITY	TOTAL	178		1	1	1		8	15	20	45	87
	WHITE	47						1	3	6	12	25
	BLACK	129		1	1	1		7	12	14	32	61
	OTHER	2									1	1
SUFFOLK CITY	TOTAL	77							6	10	20	41
	WHITE	24							1	1	4	18
	BLACK	47							5	8	13	21
	OTHER	6								1	3	2
VIRGINIA BEACH CITY	TOTAL	301					2	9	18	44	72	156
	WHITE	147						5	10	21	28	83
	BLACK	126					1	3	6	17	36	63
	OTHER	28					1	1	2	6	8	10
PLANNING DISTRICT 21	TOTAL	486				2	7	9	38	72	138	220
	WHITE	152						4	8	27	40	73
	BLACK	302				2	7	4	29	42	91	127
	OTHER	32						1	1	3	7	20
JAMES CITY COUNTY	TOTAL	41					1	1	6	6	9	18
	WHITE	16						1	2	1	3	9
	BLACK	23					1		4	5	6	7
	OTHER	2										2
YORK COUNTY	TOTAL	18							3	1	9	5
	WHITE	11							2	1	4	4
	BLACK	6							1		4	1
	OTHER	1									1	
HAMPTON CITY	TOTAL	144					3	4	7	29	37	64
	WHITE	33						2		8	7	16
	BLACK	104					3	1	6	20	28	46
	OTHER	7						1	1	1	2	2
NEWPORT NEWS CITY	TOTAL	269				1	3	4	22	33	79	127
	WHITE	84						1	4	15	23	41
	BLACK	164				1	3	3	18	16	52	71
	OTHER	21								2	4	15
POQUOSON CITY	TOTAL	7								2	2	3
	WHITE	7								2	2	3
	BLACK											
	OTHER											
WILLIAMSBURG CITY	TOTAL	7				1				1	2	3
	WHITE	1									1	
	BLACK	5				1				1	1	2
	OTHER	1										1
PLANNING DISTRICT 22	TOTAL	66						3	7	9	15	32
	WHITE	31						2	1	6	7	15
	BLACK	35						1	6	3	8	17
	OTHER											
ACCOMACK COUNTY	TOTAL	43						1	5	3	11	23
	WHITE	21								2	6	13
	BLACK	22						1	5	1	5	10
	OTHER											
NORTHAMPTON COUNTY	TOTAL	23						2	2	6	4	9
	WHITE	10						2	1	4	1	2
	BLACK	13							1	2	3	7
	OTHER											
PLANNING DISTRICT 23	TOTAL	1,632		1	1	3	11	50	117	234	456	759
	WHITE	547						13	28	72	138	296
	BLACK	990		1	1	3	10	35	83	144	290	423
	OTHER	95					1	2	6	18	28	40
UNKNOWN VA CITY OR COUNTY	TOTAL											
	WHITE											
	BLACK											
	OTHER											

TABLE 5
RESIDENT TEENAGE LIVE BIRTHS BY MAJORITY AND MINORITY, BY HISPANIC ETHNICITY, AND BY RACE WITH MAJORITY AS WHITE NON-HISPANICS AND MINORITY AS WHITE HISPANICS AND NONWHITE RACES BY HEALTH DISTRICTS AND HEALTH SERVICE AREAS, MEDICAL EXAMINER DISTRICTS, HMO AND PERINATAL REGIONS, AND PLANNING DISTRICTS
VIRGINIA, 2011

HEALTH AREAS AND DISTRICTS, HMO AND PERINATAL REGIONS, AND PLANNING DISTRICTS	RESIDENT TEENAGE BIRTHS BY MAJORITY AND MINORITY			RESIDENT TEENAGE BIRTHS BY ETHNICITY			RESIDENT TEENAGE BIRTHS BY RACE					
	TOTAL	MAJORITY	MINORITY	TOTAL	HISPANIC	NON-HISPANIC	TOTAL	WHITE	BLACK	ASIAN	NATIVE	OTHER
HEALTH DISTRICTS AND HEALTH SERVICE AREAS												
COMMONWEALTH OF VIRGINIA	6,572	3,090	3,482	6,572	924	5,648	6,572	3,771	2,435	70	5	291
HEALTH SERVICE AREA I	1,052	728	324	1,052	152	900	1,052	835	162	3	1	51
CENTRAL SHENANDOAH DISTRICT 6	271	189	82	271	58	213	271	231	21			19
LORD FAIRFAX DISTRICT 7	223	181	42	223	28	195	223	201	10	1	1	10
RAPPAHANNOCK DISTRICT 16	291	172	119	291	38	253	291	194	81	1		15
RAPPAHANNOCK/RAPIDAN DISTRICT 9	139	104	35	139	11	128	139	113	21			5
THOMAS JEFFERSON DISTRICT 10	128	82	46	128	17	111	128	96	29	1		2
HEALTH SERVICE AREA II	1,014	242	772	1,014	508	506	1,014	701	218	33		62
ALEXANDRIA CITY DISTRICT	76	8	68	76	42	34	76	34	21	5		16
ARLINGTON COUNTY DISTRICT	53	6	47	53	30	23	53	36	11	3		3
FAIRFAX HEALTH DISTRICT	399	71	328	399	244	155	399	294	62	15		28
LOUDOUN COUNTY DISTRICT	82	27	55	82	33	49	82	59	14	3		6
PRINCE WILLIAM HEALTH DISTRICT	404	130	274	404	159	245	404	278	110	7		9
HEALTH SERVICE AREA III	1,449	1,144	305	1,449	51	1,398	1,449	1,176	248	3	1	21
LENOWISCO DISTRICT 1	152	148	4	152	1	151	152	148	2			2
CUMBERLAND PLATEAU DISTRICT 2	128	127	1	128		128	128	127	1			
MOUNT ROGERS DISTRICT 3	252	238	14	252	10	242	252	244	3		1	4
NEW RIVER VALLEY DISTRICT 4	135	126	9	135	1	134	135	126	7			2
ALLEGHANY HEALTH DISTRICT	112	100	12	112	1	111	112	101	9	2		
ROANOKE CITY DISTRICT	173	95	78	173	7	166	173	102	70	1		
CENTRAL VIRGINIA DISTRICT 11	246	167	79	246	7	239	246	174	72			
PITTSYLVANIA/DANVILLE DISTRICT	102	43	59	102	7	95	102	46	52			4
WEST PIEDMONT HEALTH DISTRICT	149	100	49	149	17	132	149	108	32			9
HEALTH SERVICE AREA IV	1,239	371	868	1,239	107	1,132	1,239	406	740	9	1	83
CHESTERFIELD HEALTH DISTRICT	258	99	159	258	40	218	258	110	106	4	1	37
CHICKAHOMINY HEALTH DISTRICT	61	47	14	61	2	59	61	48	11			2
HENRICO COUNTY DISTRICT	193	60	133	193	30	163	193	73	101	3		16
RICHMOND CITY DISTRICT	285	17	268	285	20	265	285	21	243	2		19
CRATER HEALTH DISTRICT	244	70	174	244	11	233	244	72	163			9
PIEDMONT DISTRICT 14	105	45	60	105	2	103	105	47	58			
SOUTHSIDE DISTRICT 13	93	33	60	93	2	91	93	35	58			
HEALTH SERVICE AREA V	1,818	605	1,213	1,818	106	1,712	1,818	653	1,067	22	2	74
EASTERN SHORE DISTRICT 22	66	25	41	66	6	60	66	31	35			
THREE RIVERS HEALTH DISTRICT	120	74	46	120	4	116	120	75	42			3
HAMPTON CITY DISTRICT	144	33	111	144	4	140	144	33	104	1		6
PENINSULA HEALTH DISTRICT	342	110	232	342	30	312	342	119	198	2	1	22
CHESAPEAKE CITY DISTRICT	209	75	134	209	9	200	209	83	119	5		2
NORFOLK CITY DISTRICT	341	75	266	341	14	327	341	81	241	2	1	16
PORTSMOUTH CITY DISTRICT	178	41	137	178	6	172	178	47	129	2		
VIRGINIA BEACH CITY DISTRICT	301	135	166	301	29	272	301	147	126	8		20
WESTERN TIDEWATER DISTRICT	117	37	80	117	4	113	117	37	73	2		5
NEWPORT NEWS CITY	269	77	192	269	24	245	269	84	164	2	1	18
COLONIAL PENINSULA AREA	73	33	40	73	6	67	73	35	34			4
UNKNOWN VA CITY OR COUNTY												
MEDICAL EXAMINER DISTRICTS, HEALTH MAINTENANCE ORGANIZATION REGIONS, AND PERINATAL REGIONS												
MED 1 - WESTERN VIRGINIA	1,720	1,333	387	1,720	109	1,611	1,720	1,407	269	3	1	40
MED 2 - NORTHERN VIRGINIA	1,376	527	849	1,376	547	829	1,376	1,015	249	34	1	77
MED 3 - CENTRAL VIRGINIA	1,826	715	1,111	1,826	170	1,656	1,826	788	920	11	1	106
MED 4 - TIDEWATER VIRGINIA	1,650	515	1,135	1,650	98	1,552	1,650	561	997	22	2	68
HMO 1 - SOUTHWEST VIRGINIA	510	493	17	510	9	501	510	498	6		1	5
HMO 2 - ROANOKE AREA	1,034	710	324	1,034	44	990	1,034	739	275	3		17
HMO 3 - BLUE RIDGE AREA	690	492	198	690	113	577	690	576	76	2	1	35
HMO 4 - NORTHERN VIRGINIA	1,241	372	869	1,241	546	695	1,241	853	278	34		76
HMO 5 - CENTRAL VIRGINIA	1,337	447	890	1,337	109	1,228	1,337	482	759	9	1	86
HMO 6 - HAMPTON ROADS	1,760	576	1,184	1,760	103	1,657	1,760	623	1,041	22	2	72
PER 1 - SOUTHWESTERN	1,101	934	167	1,101	37	1,064	1,101	956	124	3	1	17
PER 2 - WEST CENTRAL	1,109	766	343	1,109	128	981	1,109	861	205	2	1	40
PER 3 - EAST CENTRAL	1,650	617	1,033	1,650	149	1,501	1,650	675	863	10	1	101
PER 4 - NORTHERN	1,014	242	772	1,014	508	506	1,014	701	218	33		62
PER 5 - EASTERN	1,698	531	1,167	1,698	102	1,596	1,698	578	1,025	22	2	71
PLANNING DISTRICTS NOT COTERMINOUS WITH HEALTH DISTRICTS												
ALLEGHANY/ROANOKE PLAN DISTRICT 5	285	195	90	285	8	277	285	203	79	3		
NORTHERN VIRGINIA PLAN DISTRICT 8	1,014	242	772	1,014	508	506	1,014	701	218	33		62
WEST PIEDMONT PLANNING DISTRICT 12	251	143	108	251	24	227	251	154	84			13
RICHMOND REGIONAL PLAN DISTRICT 15	769	211	558	769	90	679	769	239	448	8	1	73
NORTHERN NECK PLANNING DISTRICT 17	47	22	25	47	3	44	47	23	22			2
MIDDLE PENINSULA PLAN DISTRICT 18	73	52	21	73	1	72	73	52	20			1
CRATER PLANNING DISTRICT 19	272	82	190	272	13	259	272	85	176	1		10
SOUTHEASTERN VIRGINIA DISTRICT 20	1,146	363	783	1,146	62	1,084	1,146	395	688	19	1	43
PENINSULA PLANNING DISTRICT 21	486	143	343	486	34	452	486	152	302	3	1	28
HAMPTON ROADS PLAN DISTRICT 23	1,632	506	1,126	1,632	96	1,536	1,632	547	990	22	2	71

NOTE: The Colonial Peninsula Area is the Aggregate of James City County, York County, Poquoson City, and Williamsburg City.

TABLE 6
RESIDENT TEENAGE MINORITY BIRTHS BY RACE AND SEX BY HEALTH DISTRICTS AND HEALTH SERVICE AREAS, MEDICAL EXAMINER DISTRICTS, HMO AND PERINATAL REGIONS, AND PLANNING DISTRICTS
VIRGINIA, 2011

HEALTH AREAS AND DISTRICTS, HMO AND PERINATAL REGIONS, AND PLANNING DISTRICTS	RESIDENT TEENAGE MINORITY BIRTHS			TEENAGE WHITE RACE HISPANIC BIRTHS			TEENAGE NONWHITE RACES HISPANIC BIRTHS			TEENAGE NONWHITE RACES NON-HISPANIC BIRTHS		
	TOTAL	MALE	FEMALE	TOTAL	MALE	FEMALE	TOTAL	MALE	FEMALE	TOTAL	MALE	FEMALE
HEALTH DISTRICTS AND HEALTH SERVICE AREAS												
COMMONWEALTH OF VIRGINIA	3,482	1,744	1,738	681	345	336	243	125	118	2,558	1,274	1,284
HEALTH SERVICE AREA I	324	152	172	107	56	51	45	23	22	172	73	99
CENTRAL SHENANDOAH DISTRICT 6	82	37	45	42	21	21	16	7	9	24	9	15
LORD FAIRFAX DISTRICT 7	42	21	21	20	9	11	8	6	2	14	6	8
RAPPAHANNOCK DISTRICT 16	119	57	62	22	14	8	16	8	8	81	35	46
RAPPAHANNOCK/RAPIDAN DISTRICT 9	35	16	19	9	4	5	2		2	24	12	12
THOMAS JEFFERSON DISTRICT 10	46	21	25	14	8	6	3	2	1	29	11	18
HEALTH SERVICE AREA II	772	390	382	459	231	228	49	24	25	264	135	129
ALEXANDRIA CITY DISTRICT	68	33	35	26	10	16	16	9	7	26	14	12
ARLINGTON COUNTY DISTRICT	47	27	20	30	16	14				17	11	6
FAIRFAX HEALTH DISTRICT	328	163	165	223	114	109	21	9	12	84	40	44
LOUDOUN COUNTY DISTRICT	55	33	22	32	19	13	1	1		22	13	9
PRINCE WILLIAM HEALTH DISTRICT	274	134	140	148	72	76	11	5	6	115	57	58
HEALTH SERVICE AREA III	305	168	137	32	14	18	19	11	8	254	143	111
LENOWISCO DISTRICT 1	4	2	2				1		1	3	2	1
CUMBERLAND PLATEAU DISTRICT 2	1	1								1	1	
MOUNT ROGERS DISTRICT 3	14	7	7	6	3	3	4	3	1	4	1	3
NEW RIVER VALLEY DISTRICT 4	9	6	3				1		1	8	6	2
ALLEGHANY HEALTH DISTRICT	12	4	8	1		1				11	4	7
ROANOKE CITY DISTRICT	78	49	29	7	3	4				71	46	25
CENTRAL VIRGINIA DISTRICT 11	79	45	34	7	3	4				72	42	30
PITTSYLVANIA/DANVILLE DISTRICT	59	26	33	3	1	2	4	3	1	52	22	30
WEST PIEDMONT HEALTH DISTRICT	49	28	21	8	4	4	9	5	4	32	19	13
HEALTH SERVICE AREA IV	868	426	442	35	19	16	72	43	29	761	364	397
CHESTERFIELD HEALTH DISTRICT	159	71	88	11	7	4	29	14	15	119	50	69
CHICKAHOMINY HEALTH DISTRICT	14	6	8	1		1	1	1		12	5	7
HENRICO COUNTY DISTRICT	133	69	64	13	7	6	17	12	5	103	50	53
RICHMOND CITY DISTRICT	268	137	131	4	2	2	16	9	7	248	126	122
CRATER HEALTH DISTRICT	174	81	93	2		2	9	7	2	163	74	89
PIEDMONT DISTRICT 14	60	29	31	2	2					58	27	31
SOUTHSIDE DISTRICT 13	60	33	27	2	1	1				58	32	26
HEALTH SERVICE AREA V	1,213	608	605	48	25	23	58	24	34	1,107	559	548
EASTERN SHORE DISTRICT 22	41	20	21	6	2	4				35	18	17
THREE RIVERS HEALTH DISTRICT	46	17	29	1		1	3		3	42	17	25
HAMPTON CITY DISTRICT	111	53	58				4	1	3	107	52	55
PENINSULA HEALTH DISTRICT	232	138	94	9	4	5	21	10	11	202	124	78
CHESAPEAKE CITY DISTRICT	134	75	59	8	6	2	1	1		125	68	57
NORFOLK CITY DISTRICT	266	132	134	6	3	3	8	4	4	252	125	127
PORTSMOUTH CITY DISTRICT	137	64	73	6	3	3				131	61	70
VIRGINIA BEACH CITY DISTRICT	166	77	89	12	7	5	17	5	12	137	65	72
WESTERN TIDEWATER DISTRICT	80	32	48				4	3	1	76	29	47
NEWPORT NEWS CITY	192	116	76	7	4	3	17	7	10	168	105	63
COLONIAL PENINSULA AREA	40	22	18	2		2	4	3	1	34	19	15
UNKNOWN VA CITY OR COUNTY												
MEDICAL EXAMINER DISTRICTS, HEALTH MAINTENANCE ORGANIZATION REGIONS, AND PERINATAL REGIONS												
MED 1 - WESTERN VIRGINIA	387	205	182	74	35	39	35	18	17	278	152	126
MED 2 - NORTHERN VIRGINIA	849	427	422	488	244	244	59	30	29	302	153	149
MED 3 - CENTRAL VIRGINIA	1,111	540	571	73	41	32	97	55	42	941	444	497
MED 4 - TIDEWATER VIRGINIA	1,135	572	563	46	25	21	52	22	30	1,037	525	512
HMO 1 - SOUTHWEST VIRGINIA	17	9	8	5	2	3	4	3	1	8	4	4
HMO 2 - ROANOKE AREA	324	177	147	29	13	16	15	8	7	280	156	124
HMO 3 - BLUE RIDGE AREA	198	91	107	84	41	43	29	15	14	85	35	50
HMO 4 - NORTHERN VIRGINIA	869	437	432	481	245	236	65	32	33	323	160	163
HMO 5 - CENTRAL VIRGINIA	890	431	459	35	19	16	74	42	32	781	370	411
HMO 6 - HAMPTON ROADS	1,184	599	585	47	25	22	56	25	31	1,081	549	532
PER 1 - SOUTHWESTERN	167	97	70	22	10	12	15	8	7	130	79	51
PER 2 - WEST CENTRAL	343	166	177	95	46	49	33	18	15	215	102	113
PER 3 - EAST CENTRAL	1,033	500	533	58	33	25	91	51	40	884	416	468
PER 4 - NORTHERN	772	390	382	459	231	228	49	24	25	264	135	129
PER 5 - EASTERN	1,167	591	576	47	25	22	55	24	31	1,065	542	523
PLANNING DISTRICTS NOT COTERMINOUS WITH HEALTH DISTRICTS												
ALLEGHANY/ROANOKE PLAN DISTRICT 5	90	53	37	8	3	5				82	50	32
NORTHERN VIRGINIA PLAN DISTRICT 8	772	390	382	459	231	228	49	24	25	264	135	129
WEST PIEDMONT PLANNING DISTRICT 12	108	54	54	11	5	6	13	8	5	84	41	43
RICHMOND REGIONAL PLAN DISTRICT 15	558	276	282	28	15	13	62	36	26	468	225	243
NORTHERN NECK PLANNING DISTRICT 17	25	10	15	1		1	2		2	22	10	12
MIDDLE PENINSULA PLAN DISTRICT 18	21	7	14				1		1	20	7	13
CRATER PLANNING DISTRICT 19	190	88	102	3	1	2	10	7	3	177	80	97
SOUTHEASTERN VIRGINIA DISTRICT 20	783	380	403	32	19	13	30	13	17	721	348	373
PENINSULA PLANNING DISTRICT 21	343	191	152	9	4	5	25	11	14	309	176	133
HAMPTON ROADS PLAN DISTRICT 23	1,126	571	555	41	23	18	55	24	31	1,030	524	506

NOTE: The Colonial Peninsula Area is the Aggregate of James City County, York County, Poquoson City, and Williamsburg City.

TABLE 7
RESIDENT TEENAGE LIVE BIRTHS BY RACE AND SEX BY HEALTH DISTRICTS AND HEALTH SERVICE AREAS, MEDICAL EXAMINER DISTRICTS, HMO AND PERINATAL REGIONS, AND PLANNING DISTRICTS
VIRGINIA, 2011

HEALTH AREAS AND DISTRICTS, HMO AND PERINATAL REGIONS, AND PLANNING DISTRICTS	RESIDENT TEENAGE TOTAL BIRTHS		TEENAGE WHITE RACE BIRTHS		TEENAGE BLACK RACE BIRTHS		TEENAGE ASIAN AND PACIFIC BIRTHS		TEENAGE NATIVE AMERICAN BIRTHS		TEENAGE OTHER RACES BIRTHS	
	MALE	FEMALE	MALE	FEMALE	MALE	FEMALE	MALE	FEMALE	MALE	FEMALE	MALE	FEMALE
HEALTH DISTRICTS AND HEALTH SERVICE AREAS												
COMMONWEALTH OF VIRGINIA	3,361	3,211	1,962	1,809	1,211	1,224	37	33	3	2	148	143
HEALTH SERVICE AREA I	532	520	436	399	74	88	1	2		1	21	30
CENTRAL SHENANDOAH DISTRICT 6	130	141	114	117	8	13					8	11
LORD FAIRFAX DISTRICT 7	114	109	102	99	5	5		1		1	7	3
RAPPAHANNOCK DISTRICT 16	156	135	113	81	36	45	1				6	9
RAPPAHANNOCK/RAPIDAN DISTRICT 9	68	71	56	57	12	9						5
THOMAS JEFFERSON DISTRICT 10	64	64	51	45	13	16		1				2
HEALTH SERVICE AREA II	522	492	363	338	108	110	19	14			32	30
ALEXANDRIA CITY DISTRICT	37	39	14	20	12	9	2	3			9	7
ARLINGTON COUNTY DISTRICT	32	21	21	15	6	5	2	1			3	
FAIRFAX HEALTH DISTRICT	200	199	151	143	28	34	9	6			12	16
LOUDOUN COUNTY DISTRICT	52	30	38	21	9	5	1	2			4	2
PRINCE WILLIAM HEALTH DISTRICT	201	203	139	139	53	57	5	2			4	5
HEALTH SERVICE AREA III	759	690	605	571	140	108	2	1		1	12	9
LENOWISCO DISTRICT 1	90	62	88	60	1	1					1	1
CUMBERLAND PLATEAU DISTRICT 2	58	70	57	70	1							
MOUNT ROGERS DISTRICT 3	136	116	132	112	1	2				1	3	1
NEW RIVER VALLEY DISTRICT 4	75	60	69	57	6	1						2
ALLEGHANY HEALTH DISTRICT	54	58	50	51	3	6	1	1				
ROANOKE CITY DISTRICT	96	77	50	52	45	25	1					
CENTRAL VIRGINIA DISTRICT 11	128	118	86	88	42	30						
PITTSYLVANIA/DANVILLE DISTRICT	50	52	25	21	22	30					3	1
WEST PIEDMONT HEALTH DISTRICT	72	77	48	60	19	13					5	4
HEALTH SERVICE AREA IV	596	643	189	217	352	388	5	4	1		49	34
CHESTERFIELD HEALTH DISTRICT	114	144	50	60	43	63	3	1	1		17	20
CHICKAHOMINY HEALTH DISTRICT	32	29	26	22	4	7					2	
HENRICO COUNTY DISTRICT	94	99	32	41	50	51	1	2			11	5
RICHMOND CITY DISTRICT	145	140	10	11	122	121	1	1			12	7
CRATER HEALTH DISTRICT	110	134	29	43	74	89					7	2
PIEDMONT DISTRICT 14	55	50	28	19	27	31						
SOUTHSIDE DISTRICT 13	46	47	14	21	32	26						
HEALTH SERVICE AREA V	952	866	369	284	537	530	10	12	2		34	40
EASTERN SHORE DISTRICT 22	34	32	16	15	18	17						
THREE RIVERS HEALTH DISTRICT	64	56	47	28	17	25						3
HAMPTON CITY DISTRICT	77	67	24	9	50	54	1				2	4
PENINSULA HEALTH DISTRICT	196	146	62	57	121	77	1	1	1		11	11
CHESAPEAKE CITY DISTRICT	111	98	42	41	64	55	3	2			2	
NORFOLK CITY DISTRICT	171	170	42	39	118	123	2		1		8	8
PORTSMOUTH CITY DISTRICT	88	90	27	20	61	68		2				
VIRGINIA BEACH CITY DISTRICT	155	146	85	62	59	67	3	5			8	12
WESTERN TIDEWATER DISTRICT	56	61	24	13	29	44		2			3	2
NEWPORT NEWS CITY	154	115	42	42	102	62	1	1	1		8	10
COLONIAL PENINSULA AREA	42	31	20	15	19	15					3	1
UNKNOWN VA CITY OR COUNTY												
MEDICAL EXAMINER DISTRICTS, HEALTH MAINTENANCE ORGANIZATION REGIONS, AND PERINATAL REGIONS												
MED 1 - WESTERN VIRGINIA	889	831	719	688	148	121	2	1		1	20	20
MED 2 - NORTHERN VIRGINIA	704	672	521	494	125	124	19	15		1	39	38
MED 3 - CENTRAL VIRGINIA	909	917	410	378	435	485	6	5	1		57	49
MED 4 - TIDEWATER VIRGINIA	859	791	312	249	503	494	10	12	2		32	36
HMO 1 - SOUTHWEST VIRGINIA	275	235	268	230	3	3				1	4	1
HMO 2 - ROANOKE AREA	530	504	366	373	153	122	2	1			9	8
HMO 3 - BLUE RIDGE AREA	339	351	289	287	36	40		2		1	14	21
HMO 4 - NORTHERN VIRGINIA	643	598	451	402	134	144	20	14			38	38
HMO 5 - CENTRAL VIRGINIA	650	687	238	244	358	401	5	4	1		48	38
HMO 6 - HAMPTON ROADS	924	836	350	273	527	514	10	12	2		35	37
PER 1 - SOUTHWESTERN	581	520	494	462	76	48	2	1		1	9	8
PER 2 - WEST CENTRAL	554	555	434	427	102	103		2		1	18	22
PER 3 - EAST CENTRAL	816	834	349	326	405	458	6	4	1		55	46
PER 4 - NORTHERN	522	492	363	338	108	110	19	14			32	30
PER 5 - EASTERN	888	810	322	256	520	505	10	12	2		34	37
PLANNING DISTRICTS NOT COTERMINOUS WITH HEALTH DISTRICTS												
ALLEGHANY/ROANOKE PLAN DISTRICT 5	150	135	100	103	48	31	2	1				
NORTHERN VIRGINIA PLAN DISTRICT 8	522	492	363	338	108	110	19	14			32	30
WEST PIEDMONT PLANNING DISTRICT 12	122	129	73	81	41	43					8	5
RICHMOND REGIONAL PLAN DISTRICT 15	375	394	114	125	213	235	5	3	1		42	31
NORTHERN NECK PLANNING DISTRICT 17	24	23	14	9	10	12						2
MIDDLE PENINSULA PLAN DISTRICT 18	40	33	33	19	7	13						1
CRATER PLANNING DISTRICT 19	120	152	33	52	80	96		1			7	3
SOUTHEASTERN VIRGINIA DISTRICT 20	581	565	220	175	331	357	8	11	1		21	22
PENINSULA PLANNING DISTRICT 21	273	213	86	66	171	131	2	1	1		13	15
HAMPTON ROADS PLAN DISTRICT 23	854	778	306	241	502	488	10	12	2		34	37

NOTE: The Colonial Peninsula Area is the Aggregate of James City County, York County, Poquoson City, and Williamsburg City. There was one black race birth of unknown sex.

TABLE 8
RESIDENT TEENAGE ASIAN AND PACIFIC ISLANDER, NATIVE AMERICAN, AND OTHER RACES BIRTHS BY HEALTH DISTRICTS AND HEALTH SERVICE AREAS, MEDICAL EXAMINER DISTRICTS, HMO AND PERINATAL REGIONS, AND PLANNING DISTRICTS
VIRGINIA, 2011

HEALTH AREAS AND DISTRICTS, HMO AND PERINATAL REGIONS, AND PLANNING DISTRICTS	MAINLAND ASIA NATIONAL ORIGIN AND OTHER ASIAN AND PACIFIC ISLANDER GROUPS						THE PHILIPPINES AND MAJOR PACIFIC ISLANDERS				NATIVE AMERICAN AND OTHER RACES	
	CHINA	INDIA	JAPAN	KOREA	VIETNAM	OTHER	PHILIPPINES	GUAM	HAWAII	SAMOA	NATIVE	OTHER
HEALTH DISTRICTS AND HEALTH SERVICE AREAS												
COMMONWEALTH OF VIRGINIA	3	13		3	4	28	15		4		5	291
HEALTH SERVICE AREA I						3					1	51
CENTRAL SHENANDOAH DISTRICT 6												19
LORD FAIRFAX DISTRICT 7						1					1	10
RAPPAHANNOCK DISTRICT 16						1						15
RAPPAHANNOCK/RAPIDAN DISTRICT 9												5
THOMAS JEFFERSON DISTRICT 10						1						2
HEALTH SERVICE AREA II	2	11		3	4	9	4					62
ALEXANDRIA CITY DISTRICT		3					2					16
ARLINGTON COUNTY DISTRICT		1				2						3
FAIRFAX HEALTH DISTRICT		3		3	3	5	1					28
LOUDOUN COUNTY DISTRICT	1	1				1						6
PRINCE WILLIAM HEALTH DISTRICT	1	3			1	1	1					9
HEALTH SERVICE AREA III						2	1				1	21
LENOWISCO DISTRICT 1												2
CUMBERLAND PLATEAU DISTRICT 2												
MOUNT ROGERS DISTRICT 3											1	4
NEW RIVER VALLEY DISTRICT 4												2
ALLEGHANY HEALTH DISTRICT						1	1					
ROANOKE CITY DISTRICT						1						
CENTRAL VIRGINIA DISTRICT 11												
PITTSYLVANIA/DANVILLE DISTRICT												4
WEST PIEDMONT HEALTH DISTRICT												9
HEALTH SERVICE AREA IV	1	1				5	1		1		1	83
CHESTERFIELD HEALTH DISTRICT	1	1				1	1				1	37
CHICKAHOMINY HEALTH DISTRICT												2
HENRICO COUNTY DISTRICT						2			1			16
RICHMOND CITY DISTRICT						2						19
CRATER HEALTH DISTRICT												9
PIEDMONT DISTRICT 14												
SOUTHSIDE DISTRICT 13												
HEALTH SERVICE AREA V		1				9	9		3		2	74
EASTERN SHORE DISTRICT 22												
THREE RIVERS HEALTH DISTRICT												3
HAMPTON CITY DISTRICT									1			6
PENINSULA HEALTH DISTRICT							1		1		1	22
CHESAPEAKE CITY DISTRICT						1	4					2
NORFOLK CITY DISTRICT						1	1				1	16
PORTSMOUTH CITY DISTRICT						1	1					
VIRGINIA BEACH CITY DISTRICT		1				5	2					20
WESTERN TIDEWATER DISTRICT						1			1			5
NEWPORT NEWS CITY							1		1		1	18
COLONIAL PENINSULA AREA												4
UNKNOWN VA CITY OR COUNTY												
MEDICAL EXAMINER DISTRICTS, HEALTH MAINTENANCE ORGANIZATION REGIONS, AND PERINATAL REGIONS												
MED 1 - WESTERN VIRGINIA						2	1				1	40
MED 2 - NORTHERN VIRGINIA	2	11		3	4	10	4				1	77
MED 3 - CENTRAL VIRGINIA	1	1				7	1		1		1	106
MED 4 - TIDEWATER VIRGINIA		1				9	9		3		2	68
HMO 1 - SOUTHWEST VIRGINIA											1	5
HMO 2 - ROANOKE AREA						2	1					17
HMO 3 - BLUE RIDGE AREA						2					1	35
HMO 4 - NORTHERN VIRGINIA	2	11		3	4	10	4					76
HMO 5 - CENTRAL VIRGINIA	1	1				5	1		1		1	86
HMO 6 - HAMPTON ROADS		1				9	9		3		2	72
PER 1 - SOUTHWESTERN						2	1				1	17
PER 2 - WEST CENTRAL						2					1	40
PER 3 - EAST CENTRAL	1	1				6	1		1		1	101
PER 4 - NORTHERN	2	11		3	4	9	4					62
PER 5 - EASTERN		1				9	9		3		2	71
PLANNING DISTRICTS NOT COTERMINOUS WITH HEALTH DISTRICTS												
ALLEGHANY/ROANOKE PLAN DISTRICT 5						2	1					
NORTHERN VIRGINIA PLAN DISTRICT 8	2	11		3	4	9	4					62
WEST PIEDMONT PLANNING DISTRICT 12												13
RICHMOND REGIONAL PLAN DISTRICT 15		1				5	1		1		1	73
NORTHERN NECK PLANNING DISTRICT 17												2
MIDDLE PENINSULA PLAN DISTRICT 18												1
CRATER PLANNING DISTRICT 19	1											10
SOUTHEASTERN VIRGINIA DISTRICT 20		1				9	8		1		1	43
PENINSULA PLANNING DISTRICT 21							1		2		1	28
HAMPTON ROADS PLAN DISTRICT 23		1				9	9		3		2	71

NOTE: The Colonial Peninsula Area is the Aggregate of James City County, York County, Poquoson City, and Williamsburg City.

TABLE 9
RESIDENT TEENAGE HISPANIC BIRTHS BY RACE AND SEX BY HEALTH DISTRICTS AND HEALTH SERVICE AREAS, MEDICAL EXAMINER DISTRICTS, HMO AND PERINATAL REGIONS, AND PLANNING DISTRICTS
VIRGINIA, 2011

HEALTH AREAS AND DISTRICTS, HMO AND PERINATAL REGIONS, AND PLANNING DISTRICTS	RESIDENT TEENAGE HISPANIC BIRTHS		TEENAGE WHITE RACE HISPANIC BIRTHS		TEENAGE BLACK RACE HISPANIC BIRTHS		TEENAGE ASIAN AND PACIFIC HISPANIC		TEENAGE NATIVE AMERICAN HISPANIC		TEENAGE OTHER RACES HISPANIC	
	MALE	FEMALE	MALE	FEMALE	MALE	FEMALE	MALE	FEMALE	MALE	FEMALE	MALE	FEMALE
HEALTH DISTRICTS AND HEALTH SERVICE AREAS												
COMMONWEALTH OF VIRGINIA	470	454	345	336	10	13	2				113	105
HEALTH SERVICE AREA I	79	73	56	51	4		1				18	22
CENTRAL SHENANDOAH DISTRICT 6	28	30	21	21	1						6	9
LORD FAIRFAX DISTRICT 7	15	13	9	11							6	2
RAPPAHANNOCK DISTRICT 16	22	16	14	8	1		1				6	8
RAPPAHANNOCK/RAPIDAN DISTRICT 9	4	7	4	5								2
THOMAS JEFFERSON DISTRICT 10	10	7	8	6	2							1
HEALTH SERVICE AREA II	255	253	231	228	3	5					21	20
ALEXANDRIA CITY DISTRICT	19	23	10	16							9	7
ARLINGTON COUNTY DISTRICT	16	14	16	14								
FAIRFAX HEALTH DISTRICT	123	121	114	109		1					9	11
LOUDOUN COUNTY DISTRICT	20	13	19	13							1	
PRINCE WILLIAM HEALTH DISTRICT	77	82	72	76	3	4					2	2
HEALTH SERVICE AREA III	25	26	14	18							11	8
LENOWISCO DISTRICT 1		1										1
CUMBERLAND PLATEAU DISTRICT 2												
MOUNT ROGERS DISTRICT 3	6	4	3	3							3	1
NEW RIVER VALLEY DISTRICT 4		1										1
ALLEGHANY HEALTH DISTRICT		1		1								
ROANOKE CITY DISTRICT	3	4	3	4								
CENTRAL VIRGINIA DISTRICT 11	3	4	3	4								
PITTSYLVANIA/DANVILLE DISTRICT	4	3	1	2							3	1
WEST PIEDMONT HEALTH DISTRICT	9	8	4	4							5	4
HEALTH SERVICE AREA IV	62	45	19	16	1	2	1				41	27
CHESTERFIELD HEALTH DISTRICT	21	19	7	4							14	15
CHICKAHOMINY HEALTH DISTRICT	1	1		1							1	
HENRICO COUNTY DISTRICT	19	11	7	6		1	1				11	4
RICHMOND CITY DISTRICT	11	9	2	2							9	7
CRATER HEALTH DISTRICT	7	4		2	1	1					6	1
PIEDMONT DISTRICT 14	2		2									
SOUTHSIDE DISTRICT 13	1	1	1	1								
HEALTH SERVICE AREA V	49	57	25	23	2	6					22	28
EASTERN SHORE DISTRICT 22	2	4	2	4								
THREE RIVERS HEALTH DISTRICT		4		1								3
HAMPTON CITY DISTRICT	1	3									1	3
PENINSULA HEALTH DISTRICT	14	16	4	5	1	1					9	10
CHESAPEAKE CITY DISTRICT	7	2	6	2							1	
NORFOLK CITY DISTRICT	7	7	3	3	1						3	4
PORTSMOUTH CITY DISTRICT	3	3	3	3								
VIRGINIA BEACH CITY DISTRICT	12	17	7	5		5					5	7
WESTERN TIDEWATER DISTRICT	3	1									3	1
NEWPORT NEWS CITY	11	13	4	3	1	1					6	9
COLONIAL PENINSULA AREA	3	3		2							3	1
UNKNOWN VA CITY OR COUNTY												
MEDICAL EXAMINER DISTRICTS, HEALTH MAINTENANCE ORGANIZATION REGIONS, AND PERINATAL REGIONS												
MED 1 - WESTERN VIRGINIA	53	56	35	39	1						17	17
MED 2 - NORTHERN VIRGINIA	274	273	244	244	3	5					27	24
MED 3 - CENTRAL VIRGINIA	96	74	41	32	4	2	2				49	40
MED 4 - TIDEWATER VIRGINIA	47	51	25	21	2	6					20	24
HMO 1 - SOUTHWEST VIRGINIA	5	4	2	3							3	1
HMO 2 - ROANOKE AREA	21	23	13	16							8	7
HMO 3 - BLUE RIDGE AREA	56	57	41	43	3						12	14
HMO 4 - NORTHERN VIRGINIA	277	269	245	236	4	5	1				27	28
HMO 5 - CENTRAL VIRGINIA	61	48	19	16	1	2	1				40	30
HMO 6 - HAMPTON ROADS	50	53	25	22	2	6					23	25
PER 1 - SOUTHWESTERN	18	19	10	12							8	7
PER 2 - WEST CENTRAL	64	64	46	49	3						15	15
PER 3 - EAST CENTRAL	84	65	33	25	2	2	2				47	38
PER 4 - NORTHERN	255	253	231	228	3	5					21	20
PER 5 - EASTERN	49	53	25	22	2	6					22	25
PLANNING DISTRICTS NOT COTERMINOUS WITH HEALTH DISTRICTS												
ALLEGHANY/ROANOKE PLAN DISTRICT 5	3	5	3	5								
NORTHERN VIRGINIA PLAN DISTRICT 8	255	253	231	228	3	5					21	20
WEST PIEDMONT PLANNING DISTRICT 12	13	11	5	6							8	5
RICHMOND REGIONAL PLAN DISTRICT 15	51	39	15	13		1	1				35	25
NORTHERN NECK PLANNING DISTRICT 17		3		1								2
MIDDLE PENINSULA PLAN DISTRICT 18		1										1
CRATER PLANNING DISTRICT 19	8	5	1	2	1	1					6	2
SOUTHEASTERN VIRGINIA DISTRICT 20	32	30	19	13	1	5					12	12
PENINSULA PLANNING DISTRICT 21	15	19	4	5	1	1					10	13
HAMPTON ROADS PLAN DISTRICT 23	47	49	23	18	2	6					22	25

NOTE: The Colonial Peninsula Area is the Aggregate of James City County, York County, Poquoson City, and Williamsburg City.

TABLE 10
RESIDENT TEENAGE HISPANIC BIRTHS BY NATIONAL ORIGIN AND SEX BY HEALTH DISTRICTS AND HEALTH SERVICE AREAS, MEDICAL EXAMINER DISTRICTS, HMO AND PERINATAL REGIONS, AND PLANNING DISTRICTS
VIRGINIA, 2011

HEALTH AREAS AND DISTRICTS, HMO AND PERINATAL REGIONS, AND PLANNING DISTRICTS	RESIDENT TEENAGE HISPANIC BIRTHS		TEENAGE MEXICAN HISPANIC BIRTHS		TEENAGE PUERTO RICAN HISPANIC BIRTHS		TEENAGE CUBAN HISPANIC BIRTHS		TEENAGE CENTRAL AND SOUTH AMERICAN HISPANIC		TEENAGE OTHER AND UNKNOWN HISPANIC	
	MALE	FEMALE	MALE	FEMALE	MALE	FEMALE	MALE	FEMALE	MALE	FEMALE	MALE	FEMALE
HEALTH DISTRICTS AND HEALTH SERVICE AREAS												
COMMONWEALTH OF VIRGINIA	470	454	145	142	43	38	4		249	247	29	27
HEALTH SERVICE AREA I	79	73	38	37	10	11	1		13	15	17	10
CENTRAL SHENANDOAH DISTRICT 6	28	30	12	16	6	6	1		6	7	3	1
LORD FAIRFAX DISTRICT 7	15	13	6	8	2	1				2	7	2
RAPPAHANNOCK DISTRICT 16	22	16	8	3	1	4			6	3	7	6
RAPPAHANNOCK/RAPIDAN DISTRICT 9	4	7	4	6						1		
THOMAS JEFFERSON DISTRICT 10	10	7	8	4	1				1	2		1
HEALTH SERVICE AREA II	255	253	39	46	11	6	1		198	194	6	7
ALEXANDRIA CITY DISTRICT	19	23	2	3	1				16	20		
ARLINGTON COUNTY DISTRICT	16	14			1				15	14		
FAIRFAX HEALTH DISTRICT	123	121	13	16	2	1	1		107	100		4
LOUDOUN COUNTY DISTRICT	20	13		3		1			20	9		
PRINCE WILLIAM HEALTH DISTRICT	77	82	24	24	7	4			40	51	6	3
HEALTH SERVICE AREA III	25	26	19	20	1		1		3	5	1	1
LENOWISCO DISTRICT 1		1		1								
CUMBERLAND PLATEAU DISTRICT 2												
MOUNT ROGERS DISTRICT 3	6	4	5	4	1							
NEW RIVER VALLEY DISTRICT 4		1										1
ALLEGHANY HEALTH DISTRICT		1		1								
ROANOKE CITY DISTRICT	3	4	3	2						2		
CENTRAL VIRGINIA DISTRICT 11	3	4	1	2					2	2		
PITTSYLVANIA/DANVILLE DISTRICT	4	3	3	3					1			
WEST PIEDMONT HEALTH DISTRICT	9	8	7	7			1			1	1	
HEALTH SERVICE AREA IV	62	45	27	17	7	4			26	20	2	4
CHESTERFIELD HEALTH DISTRICT	21	19	8	5	4	1			9	12		1
CHICKAHOMINY HEALTH DISTRICT	1	1	1	1								
HENRICO COUNTY DISTRICT	19	11	7	7	2	1			10	3		
RICHMOND CITY DISTRICT	11	9	4	2					6	4	1	3
CRATER HEALTH DISTRICT	7	4	5	1	1	2				1	1	
PIEDMONT DISTRICT 14	2		1						1			
SOUTHSIDE DISTRICT 13	1	1	1	1								
HEALTH SERVICE AREA V	49	57	22	22	14	17	1		9	13	3	5
EASTERN SHORE DISTRICT 22	2	4	2	2		1						1
THREE RIVERS HEALTH DISTRICT		4		4								
HAMPTON CITY DISTRICT	1	3				2				1	1	
PENINSULA HEALTH DISTRICT	14	16	7	5	4	4			1	4	2	3
CHESAPEAKE CITY DISTRICT	7	2	4	1	2	1			1			
NORFOLK CITY DISTRICT	7	7	2	5	3	1	1		1	1		
PORTSMOUTH CITY DISTRICT	3	3	2		1	2				1		
VIRGINIA BEACH CITY DISTRICT	12	17	4	5	3	6			5	5		1
WESTERN TIDEWATER DISTRICT	3	1	1		1				1	1		
NEWPORT NEWS CITY	11	13	6	5	3	3				2	2	3
COLONIAL PENINSULA AREA	3	3	1		1	1			1	2		
UNKNOWN VA CITY OR COUNTY												
MEDICAL EXAMINER DISTRICTS, HEALTH MAINTENANCE ORGANIZATION REGIONS, AND PERINATAL REGIONS												
MED 1 - WESTERN VIRGINIA	53	56	31	36	7	6	2		9	12	4	2
MED 2 - NORTHERN VIRGINIA	274	273	49	60	13	7	1		198	197	13	9
MED 3 - CENTRAL VIRGINIA	96	74	43	28	10	9			34	26	9	11
MED 4 - TIDEWATER VIRGINIA	47	51	22	18	13	16	1		8	12	3	5
HMO 1 - SOUTHWEST VIRGINIA	5	4	4	4	1							
HMO 2 - ROANOKE AREA	21	23	16	17			1		3	5	1	1
HMO 3 - BLUE RIDGE AREA	56	57	29	34	9	7	1		7	12	10	4
HMO 4 - NORTHERN VIRGINIA	277	269	47	49	12	10	1		204	197	13	13
HMO 5 - CENTRAL VIRGINIA	61	48	26	20	7	4			26	20	2	4
HMO 6 - HAMPTON ROADS	50	53	23	18	14	17	1		9	13	3	5
PER 1 - SOUTHWESTERN	18	19	15	15	1		1			3	1	1
PER 2 - WEST CENTRAL	64	64	34	39	9	7	1		10	14	10	4
PER 3 - EAST CENTRAL	84	65	35	24	8	8			32	23	9	10
PER 4 - NORTHERN	255	253	39	46	11	6	1		198	194	6	7
PER 5 - EASTERN	49	53	22	18	14	17	1		9	13	3	5
PLANNING DISTRICTS NOT COTERMINOUS WITH HEALTH DISTRICTS												
ALLEGHANY/ROANOKE PLAN DISTRICT 5	3	5	3	3						2		
NORTHERN VIRGINIA PLAN DISTRICT 8	255	253	39	46	11	6	1		198	194	6	7
WEST PIEDMONT PLANNING DISTRICT 12	13	11	10	10			1		1	1	1	
RICHMOND REGIONAL PLAN DISTRICT 15	51	39	19	15	6	2			25	18	1	4
NORTHERN NECK PLANNING DISTRICT 17		3		3								
MIDDLE PENINSULA PLAN DISTRICT 18		1		1								
CRATER PLANNING DISTRICT 19	8	5	6	1	1	2				2	1	
SOUTHEASTERN VIRGINIA DISTRICT 20	32	30	13	11	10	10	1		8	8		1
PENINSULA PLANNING DISTRICT 21	15	19	7	5	4	6			1	5	3	3
HAMPTON ROADS PLAN DISTRICT 23	47	49	20	16	14	16	1		9	13	3	4

NOTE: The Colonial Peninsula Area is the Aggregate of James City County, York County, Poquoson City, and Williamsburg City.

TABLE 11
RESIDENT TEENAGE LOW WEIGHT LIVE BIRTHS AND VERY LOW WEIGHT BIRTHS AGES 10-19 BY RACE WITH PERCENTS OF RESIDENT TEENAGE TOTAL LIVE BIRTHS BY PLANNING DISTRICT AND CITY OR COUNTY
VIRGINIA, 2011

PLANNING DISTRICT AND CITY / COUNTY	LOW WEIGHT LIVE BIRTHS UNDER 2,500 GRAMS								VERY LOW WEIGHT LIVE BIRTHS UNDER 1,500 GRAMS							
	NUMBER OF LOW WEIGHT BIRTHS				PERCENT OF TOTAL BIRTHS				NUMBER OF VERY LOW WEIGHT BIRTHS				PERCENT OF TOTAL BIRTHS			
	TOTAL	WHITE	BLACK	OTHER	TOTAL	WHITE	BLACK	OTHER	TOTAL	WHITE	BLACK	OTHER	TOTAL	WHITE	BLACK	OTHER
COMMONWEALTH OF VIRGINIA	614	285	293	36	9.3	7.6	12.0	9.8	119	41	71	7	1.8	1.1	2.9	1.9
PLANNING DISTRICT 1	9	9			5.9	6.1			1	1			0.7	0.7		
LEE COUNTY	1	1			2.6	2.6										
SCOTT COUNTY	6	6			17.6	18.2			1	1			2.9	3.0		
WISE COUNTY	2	2			2.9	3.0										
NORTON CITY																
PLANNING DISTRICT 2	10	10			7.8	7.9			1	1			0.8	0.8		
BUCHANAN COUNTY	2	2			7.4	7.4										
DICKENSON COUNTY	4	4			14.8	14.8										
RUSSELL COUNTY																
TAZEWELL COUNTY	4	4			9.5	9.8			1	1			2.4	2.4		
PLANNING DISTRICT 3	20	19	1		7.9	7.8	33.3		2	1	1		0.8	0.4	33.3	
BLAND COUNTY																
CARROLL COUNTY																
GRAYSON COUNTY	2	2			15.4	15.4										
SMYTH COUNTY	5	4	1		7.7	6.5	100.0		2	1	1		3.1	1.6	100.0	
WASHINGTON COUNTY	6	6			10.7	10.7										
WYTHE COUNTY	2	2			4.3	4.4										
BRISTOL CITY	3	3			14.3	15.0										
GALAX CITY	2	2			11.1	11.8										
PLANNING DISTRICT 4	11	11			8.1	8.7			3	3			2.2	2.4		
FLOYD COUNTY																
GILES COUNTY	2	2			11.8	12.5										
MONTGOMERY COUNTY	5	5			9.8	10.4			2	2			3.9	4.2		
PULASKI COUNTY	2	2			5.6	5.9										
RADFORD CITY	2	2			11.8	14.3			1	1			5.9	7.1		
PLANNING DISTRICT 5	37	22	14	1	13.0	10.8	17.7	33.3	12	6	5	1	4.2	3.0	6.3	33.3
ALLEGHANY COUNTY																
BOTETOURT COUNTY	2	2			16.7	16.7			1	1			8.3	8.3		
CRAIG COUNTY	1	1			25.0	25.0										
ROANOKE COUNTY	3	3			6.1	7.3										
COVINGTON CITY	1	1			5.6	5.6			1	1			5.6	5.6		
ROANOKE CITY	27	13	13	1	15.6	12.7	18.6	100.0	8	3	4	1	4.6	2.9	5.7	100.0
SALEM CITY	3	2	1		13.0	10.0	50.0		2	1	1		8.7	5.0	50.0	
PLANNING DISTRICT 6	22	21	1		8.1	9.1	4.8		3	3			1.1	1.3		
AUGUSTA COUNTY	3	3			6.7	7.0										
BATH COUNTY																
HIGHLAND COUNTY																
ROCKBRIDGE COUNTY	3	3			18.8	20.0										
ROCKINGHAM COUNTY	4	4			6.5	6.7			2	2			3.2	3.3		
BUENA VISTA CITY	1	1			10.0	11.1										
HARRISONBURG CITY	3	2	1		4.8	5.1	16.7									
LEXINGTON CITY	2	2			28.6	28.6										
STAUNTON CITY	2	2			6.1	7.7										
WAYNESBORO CITY	4	4			11.4	12.9			1	1			2.9	3.2		
PLANNING DISTRICT 7	11	9	1	1	4.9	4.5	10.0	8.3	1	1			0.4	0.5		
CLARKE COUNTY																
FREDERICK COUNTY	6	6			7.1	7.9			1	1			1.2	1.3		
PAGE COUNTY	2	1		1	6.1	3.1		100.0								
SHENANDOAH COUNTY																
WARREN COUNTY	3	2	1		8.6	6.5	25.0									
WINCHESTER CITY																
PLANNING DISTRICT 8	79	54	18	7	7.8	7.7	8.3	7.4	7	5	1	1	0.7	0.7	0.5	1.1
ARLINGTON COUNTY	3	3			5.7	8.3										
FAIRFAX COUNTY	31	26	4	1	7.9	9.1	6.5	2.3	3	2		1	0.8	0.7		2.3
LOUDOUN COUNTY	9	4	3	2	11.0	6.8	21.4	22.2	1		1		1.2		7.1	
PRINCE WILLIAM COUNTY	17	10	7		5.2	4.6	7.4		2	2			0.6	0.9		
ALEXANDRIA CITY	11	3	4	4	14.5	8.8	19.0	19.0								
FAIRFAX CITY																
FALLS CHURCH CITY																
MANASSAS CITY	7	7			9.0	11.7			1	1			1.3	1.7		
MANASSAS PARK CITY	1	1			100.0	100.0										
PLANNING DISTRICT 9	8	4	3	1	5.8	3.5	14.3	20.0	3	1	1	1	2.2	0.9	4.8	20.0
CULPEPER COUNTY	1		1		2.3		12.5									
FAUQUIER COUNTY	2	1	1		4.3	2.8	14.3		1		1		2.2		14.3	
MADISON COUNTY																
ORANGE COUNTY	5	3	1	1	14.3	10.3	20.0	100.0	2	1		1	5.7	3.4		100.0
RAPPAHANNOCK COUNTY																
PLANNING DISTRICT 10	8	6	1	1	6.3	6.3	3.4	33.3								
ALBEMARLE COUNTY	3	1	1	1	7.9	3.4	14.3	50.0								
FLUVANNA COUNTY	2	2			20.0	25.0										
GREENE COUNTY	1	1			5.0	5.0										
LOUISA COUNTY	1	1			3.7	4.0										
NELSON COUNTY																
CHARLOTTESVILLE CITY	1	1			4.0	12.5										
PLANNING DISTRICT 11	22	14	8		8.9	8.0	11.1		8	4	4		3.3	2.3	5.6	
AMHERST COUNTY	4	2	2		13.3	9.1	25.0		3	1	2		10.0	4.5	25.0	
APPOMATTOX COUNTY																
BEDFORD COUNTY	6	4	2		10.9	8.5	25.0		1	1			1.8	2.1		
CAMPBELL COUNTY	5	5			8.1	8.9			1	1			1.6	1.8		
BEDFORD CITY																
LYNCHBURG CITY	7	3	4		9.0	8.8	9.1		3	1	2		3.8	2.9	4.5	

[continued]

TABLE 11
RESIDENT TEENAGE LOW WEIGHT LIVE BIRTHS AND VERY LOW WEIGHT BIRTHS AGES 10-19 BY RACE WITH PERCENTS OF RESIDENT TEENAGE TOTAL LIVE BIRTHS BY PLANNING DISTRICT AND CITY OR COUNTY
VIRGINIA, 2011

PLANNING DISTRICT AND CITY / COUNTY	LOW WEIGHT LIVE BIRTHS UNDER 2,500 GRAMS								VERY LOW WEIGHT LIVE BIRTHS UNDER 1,500 GRAMS							
	NUMBER OF LOW WEIGHT BIRTHS				PERCENT OF TOTAL BIRTHS				NUMBER OF VERY LOW WEIGHT BIRTHS				PERCENT OF TOTAL BIRTHS			
	TOTAL	WHITE	BLACK	OTHER	TOTAL	WHITE	BLACK	OTHER	TOTAL	WHITE	BLACK	OTHER	TOTAL	WHITE	BLACK	OTHER
COMMONWEALTH OF VIRGINIA	614	285	293	36	9.3	7.6	12.0	9.8	119	41	71	7	1.8	1.1	2.9	1.9
PLANNING DISTRICT 12	18	5	11	2	7.2	3.2	13.1	15.4	2	1	1		0.8	0.6	1.2	
FRANKLIN COUNTY	2		2		3.5		50.0									
HENRY COUNTY	4	4			7.3	10.5			1	1			1.8	2.6		
PATRICK COUNTY																
PITTSYLVANIA COUNTY	4	1	2	1	9.5	3.8	14.3	50.0	1		1		2.4		7.1	
DANVILLE CITY	7		6	1	11.7		15.8	50.0								
MARTINSVILLE CITY	1		1		3.7		6.7									
PLANNING DISTRICT 13	9	3	6		9.7	8.6	10.3		3	1	2		3.2	2.9	3.4	
BRUNSWICK COUNTY	1	1			5.6	25.0			1	1			5.6	25.0		
HALIFAX COUNTY	5	1	4		11.9	5.3	17.4									
MECKLENBURG COUNTY	3	1	2		9.1	8.3	9.5		2		2		6.1		9.5	
PLANNING DISTRICT 14	8	3	5		7.6	6.4	8.6		2	1	1		1.9	2.1	1.7	
AMELIA COUNTY																
BUCKINGHAM COUNTY																
CHARLOTTE COUNTY	2	2			10.5	20.0			1	1			5.3	10.0		
CUMBERLAND COUNTY	2	1	1		18.2	14.3	25.0		1		1		9.1		25.0	
LUNENBURG COUNTY	1		1		6.3		12.5									
NOTTOWAY COUNTY	1		1		6.3		11.1									
PRINCE EDWARD COUNTY	2		2		8.7		10.5									
PLANNING DISTRICT 15	84	20	56	8	10.9	8.4	12.5	9.8	14	1	12	1	1.8	0.4	2.7	1.2
CHARLES CITY COUNTY																
CHESTERFIELD COUNTY	16	5	6	5	7.2	5.6	6.5	12.5	4		3	1	1.8		3.3	2.5
GOOCHLAND COUNTY	1	1			25.0	25.0										
HANOVER COUNTY	6	4	2		14.6	12.1	28.6		2	1	1		4.9	3.0	14.3	
HENRICO COUNTY	19	6	11	2	9.8	8.2	10.9	10.5	3		3		1.6		3.0	
NEW KENT COUNTY	1	1			7.7	10.0										
POWHATAN COUNTY																
RICHMOND CITY	41	3	37	1	14.4	14.3	15.2	4.8	5		5		1.8		2.1	
PLANNING DISTRICT 16	30	14	11	5	10.3	7.2	13.6	31.3	2	1	1		0.7	0.5	1.2	
CAROLINE COUNTY	4	1	2	1	9.8	4.0	13.3	100.0								
KING GEORGE COUNTY	1	1			4.3	5.9										
SPOTSYLVANIA COUNTY	12	6	5	1	11.2	8.1	18.5	16.7	2	1	1		1.9	1.4	3.7	
STAFFORD COUNTY	7	3	2	2	7.9	4.7	9.5	50.0								
FREDERICKSBURG CITY	6	3	2	1	19.4	21.4	16.7	20.0								
PLANNING DISTRICT 17	8	4	4		17.0	17.4	18.2		2		2		4.3		9.1	
LANCASTER COUNTY																
NORTHUMBERLAND COUNTY	4	1	3		57.1	50.0	75.0		2		2		28.6		50.0	
RICHMOND COUNTY	1	1			16.7	25.0										
WESTMORELAND COUNTY	3	2	1		13.6	15.4	12.5									
PLANNING DISTRICT 18	9	7	2		12.3	13.5	10.0		3	2	1		4.1	3.8	5.0	
ESSEX COUNTY	1		1		7.1		14.3									
GLOUCESTER COUNTY	3	3			10.7	11.1										
KING AND QUEEN COUNTY																
KING WILLIAM COUNTY	1	1			7.7	10.0										
MATHEWS COUNTY	2	2			40.0	50.0			2	2			40.0	50.0		
MIDDLESEX COUNTY	2	1	1		33.3	25.0	50.0		1		1		16.7		50.0	
PLANNING DISTRICT 19	27	5	22		9.9	5.9	12.5		6	1	5		2.2	1.2	2.8	
DINWIDDIE COUNTY	2	2			6.5	10.5										
GREENSVILLE COUNTY	1		1		3.7		5.6									
PRINCE GEORGE COUNTY	1	1			3.7	5.3										
SURRY COUNTY																
SUSSEX COUNTY	2		2		11.1		22.2									
COLONIAL HEIGHTS CITY	1		1		3.6		7.7									
EMPORIA CITY																
HOPEWELL CITY	6	2	4		12.5	12.5	12.5		2	1	1		4.2	6.3	3.1	
PETERSBURG CITY	14		14		17.1		18.4		4		4		4.9		5.3	
PLANNING DISTRICT 20	122	30	86	6	10.6	7.6	12.5	9.5	33	5	27	1	2.9	1.3	3.9	1.6
ISLE OF WIGHT COUNTY	1			1	5.3			100.0	1			1	5.3			100.0
SOUTHAMPTON COUNTY	1		1		12.5		20.0									
CHESAPEAKE CITY	22	10	12		10.5	12.0	10.1		5	2	3		2.4	2.4	2.5	
FRANKLIN CITY																
NORFOLK CITY	38	3	34	1	11.1	3.7	14.1	5.3	9		9		2.6		3.7	
PORTSMOUTH CITY	21	3	17	1	11.8	6.4	13.2	50.0	5	1	4		2.8	2.1	3.1	
SUFFOLK CITY	9	3	5	1	11.7	12.5	10.6	16.7	1		1		1.3		2.1	
VIRGINIA BEACH CITY	30	11	17	2	10.0	7.5	13.5	7.1	12	2	10		4.0	1.4	7.9	
PLANNING DISTRICT 21	56	12	40	4	11.5	7.9	13.2	12.5	10	1	7	2	2.1	0.7	2.3	6.3
JAMES CITY COUNTY	6	1	5		14.6	6.3	21.7		3		3		7.3		13.0	
YORK COUNTY	2	1	1		11.1	9.1	16.7		1		1		5.6		16.7	
HAMPTON CITY	23	3	16	4	16.0	9.1	15.4	57.1	4	1	1	2	2.8	3.0	1.0	28.6
NEWPORT NEWS CITY	25	7	18		9.3	8.3	11.0		2		2		0.7		1.2	
POQUOSON CITY																
WILLIAMSBURG CITY																
PLANNING DISTRICT 22	6	3	3		9.1	9.7	8.6		1	1			1.5	3.2		
ACCOMACK COUNTY	4	1	3		9.3	4.8	13.6									
NORTHAMPTON COUNTY	2	2			8.7	20.0			1	1			4.3	10.0		
PLANNING DISTRICT 23	178	42	126	10	10.9	7.7	12.7	10.5	43	6	34	3	2.6	1.1	3.4	3.2
UNKNOWN VA CITY OR COUNTY																

NOTE: PLANNING DISTRICT 23, THE HAMPTON ROADS PLANNING DISTRICT, IS THE AGGREGATE OF PLANNING DISTRICTS 20 AND 21.

TABLE 12
RESIDENT TEENAGE PLURAL LIVE BIRTHS AND BIRTHS WITH ONE OR MORE CONGENITAL ANOMALY AGES 10-19 BY RACE WITH PERCENTS OF RESIDENT TEENAGE TOTAL LIVE BIRTHS BY PLANNING DISTRICT AND CITY OR COUNTY
VIRGINIA, 2011

PLANNING DISTRICT AND CITY / COUNTY	TEENAGE PLURAL LIVE BIRTHS								LIVE BIRTHS WITH ONE OR MORE CONGENITAL ANOMALY							
	NUMBER OF PLURAL LIVE BIRTHS				PERCENT OF TOTAL BIRTHS				NUMBER OF BIRTHS WITH ANOMALIES				PERCENT OF TOTAL BIRTHS			
	TOTAL	WHITE	BLACK	OTHER	TOTAL	WHITE	BLACK	OTHER	TOTAL	WHITE	BLACK	OTHER	TOTAL	WHITE	BLACK	OTHER
COMMONWEALTH OF VIRGINIA	93	30	59	4	1.4	0.8	2.4	1.1	46	23	21	2	0.7	0.6	0.9	0.5
PLANNING DISTRICT 1									1	1			0.7	0.7		
LEE COUNTY									1	1			2.6	2.6		
SCOTT COUNTY																
WISE COUNTY																
NORTON CITY																
PLANNING DISTRICT 2	2	2			1.6	1.6										
BUCHANAN COUNTY																
DICKENSON COUNTY	2	2			7.4	7.4										
RUSSELL COUNTY																
TAZEWELL COUNTY																
PLANNING DISTRICT 3	2	2			0.8	0.8			3	3			1.2	1.2		
BLAND COUNTY	2	2			20.0	20.0										
CARROLL COUNTY																
GRAYSON COUNTY																
SMYTH COUNTY									1	1			1.5	1.6		
WASHINGTON COUNTY																
WYTHE COUNTY									2	2			4.3	4.4		
BRISTOL CITY																
GALAX CITY																
PLANNING DISTRICT 4									1	1			0.7	0.8		
FLOYD COUNTY																
GILES COUNTY																
MONTGOMERY COUNTY																
PULASKI COUNTY									1	1			2.8	2.9		
RADFORD CITY																
PLANNING DISTRICT 5	2		2		0.7		2.5		1		1		0.4		1.3	
ALLEGHANY COUNTY																
BOTETOURT COUNTY																
CRAIG COUNTY																
ROANOKE COUNTY																
COVINGTON CITY																
ROANOKE CITY	2		2		1.2		2.9		1		1		0.6		1.4	
SALEM CITY																
PLANNING DISTRICT 6	2	2			0.7	0.9			4	3	1		1.5	1.3	4.8	
AUGUSTA COUNTY																
BATH COUNTY																
HIGHLAND COUNTY																
ROCKBRIDGE COUNTY																
ROCKINGHAM COUNTY	2	2			3.2	3.3			1	1			1.6	1.7		
BUENA VISTA CITY																
HARRISONBURG CITY									1		1		1.6		16.7	
LEXINGTON CITY									1	1			14.3	14.3		
STAUNTON CITY																
WAYNESBORO CITY									1	1			2.9	3.2		
PLANNING DISTRICT 7									2	1	1		0.9	0.5	10.0	
CLARKE COUNTY																
FREDERICK COUNTY									1	1			1.2	1.3		
PAGE COUNTY																
SHENANDOAH COUNTY																
WARREN COUNTY									1		1		2.9		25.0	
WINCHESTER CITY																
PLANNING DISTRICT 8	16	8	6	2	1.6	1.1	2.8	2.1	4	4			0.4	0.6		
ARLINGTON COUNTY																
FAIRFAX COUNTY	4	4			1.0	1.4										
LOUDOUN COUNTY	2		2		2.4		14.3		3	3			3.7	5.1		
PRINCE WILLIAM COUNTY																
ALEXANDRIA CITY	8	2	4	2	10.5	5.9	19.0	9.5								
FAIRFAX CITY																
FALLS CHURCH CITY																
MANASSAS CITY	2	2			2.6	3.3			1	1			1.3	1.7		
MANASSAS PARK CITY																
PLANNING DISTRICT 9																
CULPEPER COUNTY																
FAUQUIER COUNTY																
MADISON COUNTY																
ORANGE COUNTY																
RAPPAHANNOCK COUNTY																
PLANNING DISTRICT 10									1	1			0.8	1.0		
ALBEMARLE COUNTY																
FLUVANNA COUNTY																
GREENE COUNTY																
LOUISA COUNTY																
NELSON COUNTY									1	1			12.5	16.7		
CHARLOTTESVILLE CITY																
PLANNING DISTRICT 11	7	2	5		2.8	1.1	6.9		5	2	3		2.0	1.1	4.2	
AMHERST COUNTY	2		2		6.7		25.0		2		2		6.7		25.0	
APPOMATTOX COUNTY																
BEDFORD COUNTY	4	2	2		7.3	4.3	25.0									
CAMPBELL COUNTY									2	1	1		3.2	1.8	16.7	
BEDFORD CITY																
LYNCHBURG CITY	1		1		1.3		2.3		1	1			1.3	2.9		

[continued]

TABLE 12
RESIDENT TEENAGE PLURAL LIVE BIRTHS AND BIRTHS WITH ONE OR MORE CONGENITAL ANOMALY AGES 10-19 BY RACE WITH PERCENTS OF RESIDENT TEENAGE TOTAL LIVE BIRTHS BY PLANNING DISTRICT AND CITY OR COUNTY
VIRGINIA, 2011

PLANNING DISTRICT AND CITY / COUNTY	TEENAGE PLURAL LIVE BIRTHS								LIVE BIRTHS WITH ONE OR MORE CONGENITAL ANOMALY							
	NUMBER OF PLURAL LIVE BIRTHS				PERCENT OF TOTAL BIRTHS				NUMBER OF BIRTHS WITH ANOMALIES				PERCENT OF TOTAL BIRTHS			
	TOTAL	WHITE	BLACK	OTHER	TOTAL	WHITE	BLACK	OTHER	TOTAL	WHITE	BLACK	OTHER	TOTAL	WHITE	BLACK	OTHER
COMMONWEALTH OF VIRGINIA	93	30	59	4	1.4	0.8	2.4	1.1	46	23	21	2	0.7	0.6	0.9	0.5
PLANNING DISTRICT 12	2		2		0.8		2.4		3	2	1		1.2	1.3	1.2	
FRANKLIN COUNTY																
HENRY COUNTY																
PATRICK COUNTY																
PITTSYLVANIA COUNTY									1	1			2.4	3.8		
DANVILLE CITY	2		2		3.3		5.3		1		1		1.7		2.6	
MARTINSVILLE CITY									1	1			3.7	9.1		
PLANNING DISTRICT 13									2		2		2.2		3.4	
BRUNSWICK COUNTY																
HALIFAX COUNTY									2		2		4.8		8.7	
MECKLENBURG COUNTY																
PLANNING DISTRICT 14	1		1		1.0		1.7		2		2		1.9		3.4	
AMELIA COUNTY																
BUCKINGHAM COUNTY																
CHARLOTTE COUNTY																
CUMBERLAND COUNTY	1		1		9.1		25.0		1		1		9.1		25.0	
LUNENBURG COUNTY																
NOTTOWAY COUNTY									1		1		6.3		11.1	
PRINCE EDWARD COUNTY																
PLANNING DISTRICT 15	14	4	8	2	1.8	1.7	1.8	2.4	3	2		1	0.4	0.8		1.2
CHARLES CITY COUNTY																
CHESTERFIELD COUNTY																
GOOCHLAND COUNTY									1	1			25.0	25.0		
HANOVER COUNTY	2	2			4.9	6.1			1	1			2.4	3.0		
HENRICO COUNTY	6	2	2	2	3.1	2.7	2.0	10.5								
NEW KENT COUNTY																
POWHATAN COUNTY																
RICHMOND CITY	6		6		2.1		2.5		1			1	0.4			4.8
PLANNING DISTRICT 16	4	2	2		1.4	1.0	2.5		1	1			0.3	0.5		
CAROLINE COUNTY																
KING GEORGE COUNTY																
SPOTSYLVANIA COUNTY	4	2	2		3.7	2.7	7.4		1	1			0.9	1.4		
STAFFORD COUNTY																
FREDERICKSBURG CITY																
PLANNING DISTRICT 17																
LANCASTER COUNTY																
NORTHUMBERLAND COUNTY																
RICHMOND COUNTY																
WESTMORELAND COUNTY																
PLANNING DISTRICT 18	2	2			2.7	3.8										
ESSEX COUNTY																
GLOUCESTER COUNTY																
KING AND QUEEN COUNTY																
KING WILLIAM COUNTY																
MATHEWS COUNTY	2	2			40.0	50.0										
MIDDLESEX COUNTY																
PLANNING DISTRICT 19	8	4	4		2.9	4.7	2.3									
DINWIDDIE COUNTY	2	2			6.5	10.5										
GREENSVILLE COUNTY																
PRINCE GEORGE COUNTY	2	2			7.4	10.5										
SURRY COUNTY																
SUSSEX COUNTY																
COLONIAL HEIGHTS CITY																
EMPORIA CITY																
HOPEWELL CITY																
PETERSBURG CITY	4		4		4.9		5.3									
PLANNING DISTRICT 20	27	2	25		2.4	0.5	3.6		10	1	9		0.9	0.3	1.3	
ISLE OF WIGHT COUNTY	1		1		5.3		10.0									
SOUTHAMPTON COUNTY									1		1		12.5		20.0	
CHESAPEAKE CITY	4	2	2		1.9	2.4	1.7		3	1	2		1.4	1.2	1.7	
FRANKLIN CITY																
NORFOLK CITY	14		14		4.1		5.8		2		2		0.6		0.8	
PORTSMOUTH CITY	4		4		2.2		3.1		1		1		0.6		0.8	
SUFFOLK CITY									1		1		1.3		2.1	
VIRGINIA BEACH CITY	4		4		1.3		3.2		2		2		0.7		1.6	
PLANNING DISTRICT 21	4		4		0.8		1.3		3	1	1	1	0.6	0.7	0.3	3.1
JAMES CITY COUNTY	2		2		4.9		8.7									
YORK COUNTY																
HAMPTON CITY																
NEWPORT NEWS CITY	2		2		0.7		1.2		3	1	1	1	1.1	1.2	0.6	4.8
POQUOSON CITY																
WILLIAMSBURG CITY																
PLANNING DISTRICT 22																
ACCOMACK COUNTY																
NORTHAMPTON COUNTY																
PLANNING DISTRICT 23	31	2	29		1.9	0.4	2.9		13	2	10	1	0.8	0.4	1.0	1.1
UNKNOWN VA CITY OR COUNTY																

NOTE: PLANNING DISTRICT 23, THE HAMPTON ROADS PLANNING DISTRICT, IS THE AGGREGATE OF PLANNING DISTRICTS 20 AND 21.

TABLE 13
RESIDENT TEENAGE LIVE BIRTHS AGES 10-19 BY TRIMESTER PRENATAL CARE BEGAN WITH PERCENTS TRIMESTER CARE BEGAN OF TOTAL TEENAGE BIRTHS BY PLANNING DISTRICT AND CITY OR COUNTY
VIRGINIA, 2011

PLANNING DISTRICT AND CITY / COUNTY	RESIDENT TEENAGE BIRTHS	TRIMESTER CARE BEGAN					PERCENT BEGINNING CARE IN			
		FIRST 13 WEEKS	SECOND 14 WEEKS	THIRD 13 WEEKS	NO CARE	CARE UNKNOWN	FIRST 13 WEEKS	SECOND 14 WEEKS	THIRD 13 WEEKS	NO CARE
COMMONWEALTH OF VIRGINIA	6,572	4,948	1,123	229	91	181	75.3	17.1	3.5	1.4
PLANNING DISTRICT 1	152	85	22	2		43	55.9	14.5	1.3	
LEE COUNTY	38	21	4	1		12	55.3	10.5	2.6	
SCOTT COUNTY	34	4	7			23	11.8	20.6		
WISE COUNTY	69	50	11	1		7	72.5	15.9	1.4	
NORTON CITY	11	10				1	90.9			
PLANNING DISTRICT 2	128	96	8	3		21	75.0	6.3	2.3	
BUCHANAN COUNTY	27	23	1			3	85.2	3.7		
DICKENSON COUNTY	27	20	4	2		1	74.1	14.8	7.4	
RUSSELL COUNTY	32	26	2			4	81.3	6.3		
TAZEWELL COUNTY	42	27	1	1		13	64.3	2.4	2.4	
PLANNING DISTRICT 3	252	186	34	2		30	73.8	13.5	0.8	
BLAND COUNTY	10	8	1			1	80.0	10.0		
CARROLL COUNTY	22	17	3			2	77.3	13.6		
GRAYSON COUNTY	13	8	5				61.5	38.5		
SMYTH COUNTY	65	53	10			2	81.5	15.4		
WASHINGTON COUNTY	56	35	4			17	62.5	7.1		
WYTHE COUNTY	47	41	6				87.2	12.8		
BRISTOL CITY	21	10	2	1		8	47.6	9.5	4.8	
GALAX CITY	18	14	3	1			77.8	16.7	5.6	
PLANNING DISTRICT 4	135	111	16	3	3	2	82.2	11.9	2.2	2.2
FLOYD COUNTY	14	13	1				92.9	7.1		
GILES COUNTY	17	14	2	1			82.4	11.8	5.9	
MONTGOMERY COUNTY	51	40	6		3	2	78.4	11.8		5.9
PULASKI COUNTY	36	27	7	2			75.0	19.4	5.6	
RADFORD CITY	17	17					100.0			
PLANNING DISTRICT 5	285	264	4	3	2	12	92.6	1.4	1.1	0.7
ALLEGHANY COUNTY	6	4				2	66.7			
BOTETOURT COUNTY	12	12					100.0			
CRAIG COUNTY	4	4					100.0			
ROANOKE COUNTY	49	47	1	1			95.9	2.0	2.0	
COVINGTON CITY	18	8				10	44.4			
ROANOKE CITY	173	167	3	1	2		96.5	1.7	0.6	1.2
SALEM CITY	23	22		1			95.7		4.3	
PLANNING DISTRICT 6	271	190	63	13	3	2	70.1	23.2	4.8	1.1
AUGUSTA COUNTY	45	38	5		2		84.4	11.1		4.4
BATH COUNTY	1	1					100.0			
HIGHLAND COUNTY										
ROCKBRIDGE COUNTY	16	12	2	1		1	75.0	12.5	6.3	
ROCKINGHAM COUNTY	62	44	14	4			71.0	22.6	6.5	
BUENA VISTA CITY	10	7	2	1			70.0	20.0	10.0	
HARRISONBURG CITY	62	35	21	5		1	56.5	33.9	8.1	
LEXINGTON CITY	7	4	2	1			57.1	28.6	14.3	
STAUNTON CITY	33	26	6	1			78.8	18.2	3.0	
WAYNESBORO CITY	35	23	11		1		65.7	31.4		2.9
PLANNING DISTRICT 7	223	168	46	4	3	2	75.3	20.6	1.8	1.3
CLARKE COUNTY	7	4	2			1	57.1	28.6		
FREDERICK COUNTY	84	66	16	1		1	78.6	19.0	1.2	
PAGE COUNTY	33	23	9		1		69.7	27.3		3.0
SHENANDOAH COUNTY	26	21	4	1			80.8	15.4	3.8	
WARREN COUNTY	35	27	4	2	2		77.1	11.4	5.7	5.7
WINCHESTER CITY	38	27	11				71.1	28.9		
PLANNING DISTRICT 8	1,014	680	227	61	31	15	67.1	22.4	6.0	3.1
ARLINGTON COUNTY	53	24	13	12	2	2	45.3	24.5	22.6	3.8
FAIRFAX COUNTY	392	272	80	24	8	8	69.4	20.4	6.1	2.0
LOUDOUN COUNTY	82	54	22	4	2		65.9	26.8	4.9	2.4
PRINCE WILLIAM COUNTY	325	231	64	14	12	4	71.1	19.7	4.3	3.7
ALEXANDRIA CITY	76	46	27	1	2		60.5	35.5	1.3	2.6
FAIRFAX CITY	5	2	1	1	1		40.0	20.0	20.0	20.0
FALLS CHURCH CITY	2	1	1				50.0	50.0		
MANASSAS CITY	78	50	19	5	3	1	64.1	24.4	6.4	3.8
MANASSAS PARK CITY	1				1					100.0
PLANNING DISTRICT 9	139	93	40	5	1		66.9	28.8	3.6	0.7
CULPEPER COUNTY	44	27	15	2			61.4	34.1	4.5	
FAUQUIER COUNTY	46	28	15	3			60.9	32.6	6.5	
MADISON COUNTY	8	5	3				62.5	37.5		
ORANGE COUNTY	35	27	7		1		77.1	20.0		2.9
RAPPAHANNOCK COUNTY	6	6					100.0			
PLANNING DISTRICT 10	128	91	32	4		1	71.1	25.0	3.1	
ALBEMARLE COUNTY	38	26	12				68.4	31.6		
FLUVANNA COUNTY	10	3	5	2			30.0	50.0	20.0	
GREENE COUNTY	20	17	3				85.0	15.0		
LOUISA COUNTY	27	22	3	1		1	81.5	11.1	3.7	
NELSON COUNTY	8	6	2				75.0	25.0		
CHARLOTTESVILLE CITY	25	17	7	1			68.0	28.0	4.0	
PLANNING DISTRICT 11	246	209	35	1	1		85.0	14.2	0.4	0.4
AMHERST COUNTY	30	25	4	1			83.3	13.3	3.3	
APPOMATTOX COUNTY	17	15	2				88.2	11.8		
BEDFORD COUNTY	55	52	3				94.5	5.5		
CAMPBELL COUNTY	62	49	13				79.0	21.0		
BEDFORD CITY	4	4					100.0			
LYNCHBURG CITY	78	64	13		1		82.1	16.7		1.3

[continued]

TABLE 13
RESIDENT TEENAGE LIVE BIRTHS AGES 10-19 BY TRIMESTER PRENATAL CARE BEGAN WITH PERCENTS TRIMESTER CARE BEGAN OF TOTAL TEENAGE BIRTHS BY PLANNING DISTRICT AND CITY OR COUNTY
VIRGINIA, 2011

PLANNING DISTRICT AND CITY / COUNTY	RESIDENT TEENAGE BIRTHS	TRIMESTER CARE BEGAN					PERCENT BEGINNING CARE IN			
		FIRST 13 WEEKS	SECOND 14 WEEKS	THIRD 13 WEEKS	NO CARE	CARE UNKNOWN	FIRST 13 WEEKS	SECOND 14 WEEKS	THIRD 13 WEEKS	NO CARE
COMMONWEALTH OF VIRGINIA	6,572	4,948	1,123	229	91	181	75.3	17.1	3.5	1.4
PLANNING DISTRICT 12	251	187	34	8	2	20	74.5	13.5	3.2	0.8
FRANKLIN COUNTY	57	54	2			1	94.7	3.5		
HENRY COUNTY	55	39	7	2		7	70.9	12.7	3.6	
PATRICK COUNTY	10	4	1	1		4	40.0	10.0	10.0	
PITTSYLVANIA COUNTY	42	34	7		1		81.0	16.7		2.4
DANVILLE CITY	60	45	10	1		4	75.0	16.7	1.7	
MARTINSVILLE CITY	27	11	7	4	1	4	40.7	25.9	14.8	3.7
PLANNING DISTRICT 13	93	60	27	3		3	64.5	29.0	3.2	
BRUNSWICK COUNTY	18	13	5				72.2	27.8		
HALIFAX COUNTY	42	31	9	1		1	73.8	21.4	2.4	
MECKLENBURG COUNTY	33	16	13	2		2	48.5	39.4	6.1	
PLANNING DISTRICT 14	105	74	22	5	4		70.5	21.0	4.8	3.8
AMELIA COUNTY	6	6					100.0			
BUCKINGHAM COUNTY	14	10	2	1	1		71.4	14.3	7.1	7.1
CHARLOTTE COUNTY	19	11	5	1	2		57.9	26.3	5.3	10.5
CUMBERLAND COUNTY	11	9	2				81.8	18.2		
LUNENBURG COUNTY	16	10	4	2			62.5	25.0	12.5	
NOTTOWAY COUNTY	16	13	2	1			81.3	12.5	6.3	
PRINCE EDWARD COUNTY	23	15	7		1		65.2	30.4		4.3
PLANNING DISTRICT 15	769	623	110	23	12	1	81.0	14.3	3.0	1.6
CHARLES CITY COUNTY	3	2	1				66.7	33.3		
CHESTERFIELD COUNTY	222	193	17	9	3		86.9	7.7	4.1	1.4
GOOCHLAND COUNTY	4	2	1	1			50.0	25.0	25.0	
HANOVER COUNTY	41	30	8	2	1		73.2	19.5	4.9	2.4
HENRICO COUNTY	193	156	28	6	3		80.8	14.5	3.1	1.6
NEW KENT COUNTY	13	10	2	1			76.9	15.4	7.7	
POWHATAN COUNTY	8	8					100.0			
RICHMOND CITY	285	222	53	4	5	1	77.9	18.6	1.4	1.8
PLANNING DISTRICT 16	291	208	62	13	1	7	71.5	21.3	4.5	0.3
CAROLINE COUNTY	41	31	7	2		1	75.6	17.1	4.9	
KING GEORGE COUNTY	23	18	3			2	78.3	13.0		
SPOTSYLVANIA COUNTY	107	76	22	7		2	71.0	20.6	6.5	
STAFFORD COUNTY	89	59	24	3	1	2	66.3	27.0	3.4	1.1
FREDERICKSBURG CITY	31	24	6	1			77.4	19.4	3.2	
PLANNING DISTRICT 17	47	34	9	2		2	72.3	19.1	4.3	
LANCASTER COUNTY	12	8	3	1			66.7	25.0	8.3	
NORTHUMBERLAND COUNTY	7	5	2				71.4	28.6		
RICHMOND COUNTY	6	4	1	1			66.7	16.7	16.7	
WESTMORELAND COUNTY	22	17	3			2	77.3	13.6		
PLANNING DISTRICT 18	73	59	9	3	2		80.8	12.3	4.1	2.7
ESSEX COUNTY	14	10	2	2			71.4	14.3	14.3	
GLOUCESTER COUNTY	28	26	2				92.9	7.1		
KING AND QUEEN COUNTY	7	5	2				71.4	28.6		
KING WILLIAM COUNTY	13	7	3	1	2		53.8	23.1	7.7	15.4
MATHEWS COUNTY	5	5					100.0			
MIDDLESEX COUNTY	6	6					100.0			
PLANNING DISTRICT 19	272	202	49	12	4	5	74.3	18.0	4.4	1.5
DINWIDDIE COUNTY	31	31					100.0			
GREENSVILLE COUNTY	27	10	8	4	1	4	37.0	29.6	14.8	3.7
PRINCE GEORGE COUNTY	27	23	4				85.2	14.8		
SURRY COUNTY	5	4	1				80.0	20.0		
SUSSEX COUNTY	18	11	5	1		1	61.1	27.8	5.6	
COLONIAL HEIGHTS CITY	28	26	2				92.9	7.1		
EMPORIA CITY	6	2	3	1			33.3	50.0	16.7	
HOPEWELL CITY	48	37	9	1	1		77.1	18.8	2.1	2.1
PETERSBURG CITY	82	58	17	5	2		70.7	20.7	6.1	2.4
PLANNING DISTRICT 20	1,146	848	217	56	17	8	74.0	18.9	4.9	1.5
ISLE OF WIGHT COUNTY	19	15	3		1		78.9	15.8		5.3
SOUTHAMPTON COUNTY	8	5	3				62.5	37.5		
CHESAPEAKE CITY	209	167	34	7	1		79.9	16.3	3.3	0.5
FRANKLIN CITY	13	8	1	3	1		61.5	7.7	23.1	7.7
NORFOLK CITY	341	260	58	14	7	2	76.2	17.0	4.1	2.1
PORTSMOUTH CITY	178	131	37	7	3		73.6	20.8	3.9	1.7
SUFFOLK CITY	77	40	23	11		3	51.9	29.9	14.3	
VIRGINIA BEACH CITY	301	222	58	14	4	3	73.8	19.3	4.7	1.3
PLANNING DISTRICT 21	486	435	43	3	4	1	89.5	8.8	0.6	0.8
JAMES CITY COUNTY	41	29	11		1		70.7	26.8		2.4
YORK COUNTY	18	17	1				94.4	5.6		
HAMPTON CITY	144	132	9	1	1	1	91.7	6.3	0.7	0.7
NEWPORT NEWS CITY	269	248	17	2	2		92.2	6.3	0.7	0.7
POQUOSON CITY	7	5	2				71.4	28.6		
WILLIAMSBURG CITY	7	4	3				57.1	42.9		
PLANNING DISTRICT 22	66	45	14		1	6	68.2	21.2		1.5
ACCOMACK COUNTY	43	30	7			6	69.8	16.3		
NORTHAMPTON COUNTY	23	15	7		1		65.2	30.4		4.3
PLANNING DISTRICT 23	1,632	1,283	260	59	21	9	78.6	15.9	3.6	1.3
UNKNOWN VA CITY OR COUNTY										

NOTE: PLANNING DISTRICT 23, THE HAMPTON ROADS PLANNING DISTRICT, IS THE AGGREGATE OF PLANNING DISTRICTS 20 AND 21.

TABLE 14
RESIDENT TEENAGE LIVE BIRTHS BY NUMBER OF PRENATAL VISITS WITH PERCENTS PRENATAL VISITS OF TOTAL TEENAGE BIRTHS BY PLANNING DISTRICT AND CITY OR COUNTY
VIRGINIA, 2011

PLANNING DISTRICT AND CITY / COUNTY	RESIDENT TEENAGE BIRTHS	NUMBER OF TEENAGE PRENATAL VISITS					PERCENT PRENATAL VISITS OF TOTAL BIRTHS				
		NO VISITS	1-9 VISITS	10-14 VISITS	15 UP VISITS	VISITS UNKNOWN	NO VISITS	1-9 VISITS	10-14 VISITS	15 UP VISITS	VISITS UNKNOWN
COMMONWEALTH OF VIRGINIA	6,572	91	1,534	4,166	732	49	1.4	23.3	63.4	11.1	0.7
PLANNING DISTRICT 1	152		30	97	15	10		19.7	63.8	9.9	6.6
LEE COUNTY	38		5	28	4	1		13.2	73.7	10.5	2.6
SCOTT COUNTY	34		7	21	1	5		20.6	61.8	2.9	14.7
WISE COUNTY	69		16	41	9	3		23.2	59.4	13.0	4.3
NORTON CITY	11		2	7	1	1		18.2	63.6	9.1	9.1
PLANNING DISTRICT 2	128		29	85	14			22.7	66.4	10.9	
BUCHANAN COUNTY	27		8	15	4			29.6	55.6	14.8	
DICKENSON COUNTY	27		9	17	1			33.3	63.0	3.7	
RUSSELL COUNTY	32		4	28				12.5	87.5		
TAZEWELL COUNTY	42		8	25	9			19.0	59.5	21.4	
PLANNING DISTRICT 3	252		46	158	42	6		18.3	62.7	16.7	2.4
BLAND COUNTY	10		2	7	1			20.0	70.0	10.0	
CARROLL COUNTY	22		2	11	9			9.1	50.0	40.9	
GRAYSON COUNTY	13		1	5	7			7.7	38.5	53.8	
SMYTH COUNTY	65		11	49	3	2		16.9	75.4	4.6	3.1
WASHINGTON COUNTY	56		14	39	1	2		25.0	69.6	1.8	3.6
WYTHE COUNTY	47		8	29	10			17.0	61.7	21.3	
BRISTOL CITY	21		8	11		2		38.1	52.4		9.5
GALAX CITY	18			7	11				38.9	61.1	
PLANNING DISTRICT 4	135	3	34	86	11	1	2.2	25.2	63.7	8.1	0.7
FLOYD COUNTY	14			13		1			92.9		7.1
GILES COUNTY	17		7	9	1			41.2	52.9	5.9	
MONTGOMERY COUNTY	51	3	17	27	4		5.9	33.3	52.9	7.8	
PULASKI COUNTY	36		10	22	4			27.8	61.1	11.1	
RADFORD CITY	17			15	2				88.2	11.8	
PLANNING DISTRICT 5	285	2	18	247	13	5	0.7	6.3	86.7	4.6	1.8
ALLEGHANY COUNTY	6			6					100.0		
BOTETOURT COUNTY	12		1	10	1			8.3	83.3	8.3	
CRAIG COUNTY	4			4					100.0		
ROANOKE COUNTY	49		2	43	3	1		4.1	87.8	6.1	2.0
COVINGTON CITY	18		1	14	3			5.6	77.8	16.7	
ROANOKE CITY	173	2	13	151	5	2	1.2	7.5	87.3	2.9	1.2
SALEM CITY	23		1	19	1	2		4.3	82.6	4.3	8.7
PLANNING DISTRICT 6	271	3	32	145	89	2	1.1	11.8	53.5	32.8	0.7
AUGUSTA COUNTY	45	2		19	24		4.4		42.2	53.3	
BATH COUNTY	1			1					100.0		
HIGHLAND COUNTY											
ROCKBRIDGE COUNTY	16		5	6	4	1		31.3	37.5	25.0	6.3
ROCKINGHAM COUNTY	62		9	41	12			14.5	66.1	19.4	
BUENA VISTA CITY	10		1	5	4			10.0	50.0	40.0	
HARRISONBURG CITY	62		7	42	12	1		11.3	67.7	19.4	1.6
LEXINGTON CITY	7		1	6				14.3	85.7		
STAUNTON CITY	33		4	15	14			12.1	45.5	42.4	
WAYNESBORO CITY	35	1	5	10	19		2.9	14.3	28.6	54.3	
PLANNING DISTRICT 7	223	3	38	165	17		1.3	17.0	74.0	7.6	
CLARKE COUNTY	7		1	6				14.3	85.7		
FREDERICK COUNTY	84		16	67	1			19.0	79.8	1.2	
PAGE COUNTY	33	1	4	20	8		3.0	12.1	60.6	24.2	
SHENANDOAH COUNTY	26		3	19	4			11.5	73.1	15.4	
WARREN COUNTY	35	2	6	23	4		5.7	17.1	65.7	11.4	
WINCHESTER CITY	38		8	30				21.1	78.9		
PLANNING DISTRICT 8	1,014	31	364	489	120	10	3.1	35.9	48.2	11.8	1.0
ARLINGTON COUNTY	53	2	26	18	4	3	3.8	49.1	34.0	7.5	5.7
FAIRFAX COUNTY	392	8	151	165	62	6	2.0	38.5	42.1	15.8	1.5
LOUDOUN COUNTY	82	2	23	47	10		2.4	28.0	57.3	12.2	
PRINCE WILLIAM COUNTY	325	12	119	162	31	1	3.7	36.6	49.8	9.5	0.3
ALEXANDRIA CITY	76	2	25	43	6		2.6	32.9	56.6	7.9	
FAIRFAX CITY	5	1	2	2			20.0	40.0	40.0		
FALLS CHURCH CITY	2		1	1				50.0	50.0		
MANASSAS CITY	78	3	17	51	7		3.8	21.8	65.4	9.0	
MANASSAS PARK CITY	1	1					100.0				
PLANNING DISTRICT 9	139	1	48	85	5		0.7	34.5	61.2	3.6	
CULPEPER COUNTY	44		18	24	2			40.9	54.5	4.5	
FAUQUIER COUNTY	46		18	28				39.1	60.9		
MADISON COUNTY	8		1	5	2			12.5	62.5	25.0	
ORANGE COUNTY	35	1	11	22	1		2.9	31.4	62.9	2.9	
RAPPAHANNOCK COUNTY	6			6					100.0		
PLANNING DISTRICT 10	128		29	73	26			22.7	57.0	20.3	
ALBEMARLE COUNTY	38		11	21	6			28.9	55.3	15.8	
FLUVANNA COUNTY	10		2	7	1			20.0	70.0	10.0	
GREENE COUNTY	20		4	10	6			20.0	50.0	30.0	
LOUISA COUNTY	27		6	18	3			22.2	66.7	11.1	
NELSON COUNTY	8		1	2	5			12.5	25.0	62.5	
CHARLOTTESVILLE CITY	25		5	15	5			20.0	60.0	20.0	
PLANNING DISTRICT 11	246	1	18	227			0.4	7.3	92.3		
AMHERST COUNTY	30		2	28				6.7	93.3		
APPOMATTOX COUNTY	17		2	15				11.8	88.2		
BEDFORD COUNTY	55			55					100.0		
CAMPBELL COUNTY	62		6	56				9.7	90.3		
BEDFORD CITY	4			4					100.0		
LYNCHBURG CITY	78	1	8	69			1.3	10.3	88.5		

[continued]

TABLE 14
RESIDENT TEENAGE LIVE BIRTHS BY NUMBER OF PRENATAL VISITS WITH PERCENTS PRENATAL VISITS OF TOTAL TEENAGE BIRTHS BY PLANNING DISTRICT AND CITY OR COUNTY
VIRGINIA, 2011

PLANNING DISTRICT AND CITY / COUNTY	RESIDENT TEENAGE BIRTHS	NUMBER OF TEENAGE PRENATAL VISITS					PERCENT PRENATAL VISITS OF TOTAL BIRTHS				
		NO VISITS	1-9 VISITS	10-14 VISITS	15 UP VISITS	VISITS UNKNOWN	NO VISITS	1-9 VISITS	10-14 VISITS	15 UP VISITS	VISITS UNKNOWN
COMMONWEALTH OF VIRGINIA	6,572	91	1,534	4,166	732	49	1.4	23.3	63.4	11.1	0.7
PLANNING DISTRICT 12	251	2	55	169	25		0.8	21.9	67.3	10.0	
FRANKLIN COUNTY	57		1	53	3			1.8	93.0	5.3	
HENRY COUNTY	55		9	37	9			16.4	67.3	16.4	
PATRICK COUNTY	10		2	5	3			20.0	50.0	30.0	
PITTSYLVANIA COUNTY	42	1	13	27	1		2.4	31.0	64.3	2.4	
DANVILLE CITY	60		23	31	6			38.3	51.7	10.0	
MARTINSVILLE CITY	27	1	7	16	3		3.7	25.9	59.3	11.1	
PLANNING DISTRICT 13	93		33	51	8	1		35.5	54.8	8.6	1.1
BRUNSWICK COUNTY	18		8	7	3			44.4	38.9	16.7	
HALIFAX COUNTY	42		10	27	5			23.8	64.3	11.9	
MECKLENBURG COUNTY	33		15	17		1		45.5	51.5		3.0
PLANNING DISTRICT 14	105	4	37	61	3		3.8	35.2	58.1	2.9	
AMELIA COUNTY	6		1	5				16.7	83.3		
BUCKINGHAM COUNTY	14	1	6	7			7.1	42.9	50.0		
CHARLOTTE COUNTY	19	2	5	12			10.5	26.3	63.2		
CUMBERLAND COUNTY	11		5	5	1			45.5	45.5	9.1	
LUNENBURG COUNTY	16		8	7	1			50.0	43.8	6.3	
NOTTOWAY COUNTY	16		5	11				31.3	68.8		
PRINCE EDWARD COUNTY	23	1	7	14	1		4.3	30.4	60.9	4.3	
PLANNING DISTRICT 15	769	12	172	527	57	1	1.6	22.4	68.5	7.4	0.1
CHARLES CITY COUNTY	3			3					100.0		
CHESTERFIELD COUNTY	222	3	42	167	10		1.4	18.9	75.2	4.5	
GOOCHLAND COUNTY	4		3	1				75.0	25.0		
HANOVER COUNTY	41	1	8	23	9		2.4	19.5	56.1	22.0	
HENRICO COUNTY	193	3	44	119	27		1.6	22.8	61.7	14.0	
NEW KENT COUNTY	13		3	9	1			23.1	69.2	7.7	
POWHATAN COUNTY	8			8					100.0		
RICHMOND CITY	285	5	72	197	10	1	1.8	25.3	69.1	3.5	0.4
PLANNING DISTRICT 16	291	1	106	146	29	9	0.3	36.4	50.2	10.0	3.1
CAROLINE COUNTY	41		18	21	2			43.9	51.2	4.9	
KING GEORGE COUNTY	23		9	11	3			39.1	47.8	13.0	
SPOTSYLVANIA COUNTY	107		36	59	10	2		33.6	55.1	9.3	1.9
STAFFORD COUNTY	89	1	32	44	10	2	1.1	36.0	49.4	11.2	2.2
FREDERICKSBURG CITY	31		11	11	4	5		35.5	35.5	12.9	16.1
PLANNING DISTRICT 17	47		16	21	8	2		34.0	44.7	17.0	4.3
LANCASTER COUNTY	12		6	5	1			50.0	41.7	8.3	
NORTHUMBERLAND COUNTY	7		4	2	1			57.1	28.6	14.3	
RICHMOND COUNTY	6		1	2	3			16.7	33.3	50.0	
WESTMORELAND COUNTY	22		5	12	3	2		22.7	54.5	13.6	9.1
PLANNING DISTRICT 18	73	2	14	49	8		2.7	19.2	67.1	11.0	
ESSEX COUNTY	14		4	8	2			28.6	57.1	14.3	
GLOUCESTER COUNTY	28		5	22	1			17.9	78.6	3.6	
KING AND QUEEN COUNTY	7		4	1	2			57.1	14.3	28.6	
KING WILLIAM COUNTY	13	2	1	7	3		15.4	7.7	53.8	23.1	
MATHEWS COUNTY	5			5					100.0		
MIDDLESEX COUNTY	6			6					100.0		
PLANNING DISTRICT 19	272	4	87	151	29	1	1.5	32.0	55.5	10.7	0.4
DINWIDDIE COUNTY	31		7	18	6			22.6	58.1	19.4	
GREENSVILLE COUNTY	27	1	12	11	2	1	3.7	44.4	40.7	7.4	3.7
PRINCE GEORGE COUNTY	27		9	15	3			33.3	55.6	11.1	
SURRY COUNTY	5		1	2	2			20.0	40.0	40.0	
SUSSEX COUNTY	18		6	10	2			33.3	55.6	11.1	
COLONIAL HEIGHTS CITY	28		7	20	1			25.0	71.4	3.6	
EMPORIA CITY	6		4	1	1			66.7	16.7	16.7	
HOPEWELL CITY	48	1	14	30	3		2.1	29.2	62.5	6.3	
PETERSBURG CITY	82	2	27	44	9		2.4	32.9	53.7	11.0	
PLANNING DISTRICT 20	1,146	17	224	732	172	1	1.5	19.5	63.9	15.0	0.1
ISLE OF WIGHT COUNTY	19	1	4	10	4		5.3	21.1	52.6	21.1	
SOUTHAMPTON COUNTY	8		1	4	3			12.5	50.0	37.5	
CHESAPEAKE CITY	209	1	35	143	30		0.5	16.7	68.4	14.4	
FRANKLIN CITY	13	1	5	5	2		7.7	38.5	38.5	15.4	
NORFOLK CITY	341	7	55	231	48		2.1	16.1	67.7	14.1	
PORTSMOUTH CITY	178	3	36	123	16		1.7	20.2	69.1	9.0	
SUFFOLK CITY	77		16	35	26			20.8	45.5	33.8	
VIRGINIA BEACH CITY	301	4	72	181	43	1	1.3	23.9	60.1	14.3	0.3
PLANNING DISTRICT 21	486	4	69	380	33		0.8	14.2	78.2	6.8	
JAMES CITY COUNTY	41	1	13	20	7		2.4	31.7	48.8	17.1	
YORK COUNTY	18		3	13	2			16.7	72.2	11.1	
HAMPTON CITY	144	1	16	123	4		0.7	11.1	85.4	2.8	
NEWPORT NEWS CITY	269	2	33	217	17		0.7	12.3	80.7	6.3	
POQUOSON CITY	7		2	5				28.6	71.4		
WILLIAMSBURG CITY	7		2	2	3			28.6	28.6	42.9	
PLANNING DISTRICT 22	66	1	35	22	8		1.5	53.0	33.3	12.1	
ACCOMACK COUNTY	43		25	13	5			58.1	30.2	11.6	
NORTHAMPTON COUNTY	23	1	10	9	3		4.3	43.5	39.1	13.0	
PLANNING DISTRICT 23	1,632	21	293	1,112	205	1	1.3	18.0	68.1	12.6	0.1
UNKNOWN VIRGINIA											

NOTE: PLANNING DISTRICT 23, THE HAMPTON ROADS PLANNING DISTRICT, IS THE AGGREGATE OF PLANNING DISTRICTS 20 AND 21.

TABLE 15
RESIDENT TEENAGE LIVE BIRTHS AGES 10-19
BY PLANNING DISTRICT AND CITY OR COUNTY
VIRGINIA, 1997-2011

PLANNING DISTRICT	YEAR														
CITY / COUNTY	1997	1998	1999	2000	2001	2002	2003	2004	2005	2006	2007	2008	2009	2010	2011
COMMONWEALTH OF VIRGINIA	9,999	10,102	10,090	9,803	9,577	9,195	8,941	8,914	8,905	9,196	9,306	8,902	8,284	7,444	6,572
PLANNING DISTRICT 1	184	205	168	178	155	146	131	161	136	156	161	153	182	175	152
LEE COUNTY	60	52	41	37	28	31	33	38	37	40	50	37	40	42	38
SCOTT COUNTY	26	39	34	34	42	27	26	32	29	30	26	29	33	29	34
WISE COUNTY	97	107	80	95	79	83	65	80	66	81	78	83	98	94	69
NORTON CITY	1	7	13	12	6	5	7	11	4	5	7	4	11	10	11
PLANNING DISTRICT 2	179	190	185	172	185	151	133	134	137	163	161	164	147	176	128
BUCHANAN COUNTY	47	59	48	49	50	29	37	29	32	29	34	34	33	31	27
DICKENSON COUNTY	29	29	29	20	14	24	19	20	21	27	27	22	24	25	27
RUSSELL COUNTY	44	56	51	42	47	34	41	34	25	41	27	48	39	45	32
TAZEWELL COUNTY	59	46	57	61	74	64	36	51	59	66	73	60	51	75	42
PLANNING DISTRICT 3	263	292	306	285	272	267	244	237	259	255	304	291	276	290	252
BLAND COUNTY	4	5	5	7	7	4	1	2	4	5	6	9	2	8	10
CARROLL COUNTY	50	33	40	42	34	36	35	35	33	45	42	39	38	33	22
GRAYSON COUNTY	22	28	22	22	18	22	17	20	23	28	26	26	17	22	13
SMYTH COUNTY	58	65	54	56	56	57	73	39	57	58	70	69	47	66	65
WASHINGTON COUNTY	48	77	71	68	64	62	51	57	66	53	68	66	67	77	56
WYTHE COUNTY	42	33	45	46	40	38	36	43	38	33	36	34	42	33	47
BRISTOL CITY	22	30	43	25	29	27	22	24	20	20	37	30	39	34	21
GALAX CITY	17	21	26	19	24	21	9	17	18	13	19	18	24	17	18
PLANNING DISTRICT 4	183	201	187	207	172	152	150	163	158	137	173	213	184	161	135
FLOYD COUNTY	11	16	20	15	18	11	13	9	11	13	12	12	18	14	14
GILES COUNTY	33	32	24	32	23	26	20	23	9	20	25	28	22	27	17
MONTGOMERY COUNTY	73	58	71	94	53	56	67	75	81	49	79	106	66	60	51
PULASKI COUNTY	49	70	58	50	65	47	36	44	47	44	43	51	65	42	36
RADFORD CITY	17	25	14	16	13	12	14	12	10	11	14	16	13	18	17
PLANNING DISTRICT 5	415	393	371	369	364	365	358	332	343	370	379	388	373	300	285
ALLEGHANY COUNTY	29	26	23	19	15	17	16	27	19	29	27	29	16	13	6
BOTETOURT COUNTY	20	32	23	23	17	28	21	15	24	14	24	17	21	16	12
CRAIG COUNTY	6	11	7	5	5	3	4	2	4	5	4	5	10	3	4
ROANOKE COUNTY	38	55	71	72	100	90	83	133	90	84	51	72	68	56	49
COVINGTON CITY	12	11	17	11	9	4	5	6	3	6	4	7	4	9	18
ROANOKE CITY	282	230	208	212	195	206	196	132	182	209	242	232	218	174	173
SALEM CITY	28	28	22	27	23	17	33	17	21	23	27	26	36	29	23
PLANNING DISTRICT 6	357	364	364	338	349	334	358	367	334	323	342	356	311	306	271
AUGUSTA COUNTY	71	67	75	80	70	80	81	83	78	72	88	94	75	61	45
BATH COUNTY	3	6	2	2	1	1	2	1	1	1	1	4	1	6	1
HIGHLAND COUNTY	1					1		1	1			2			
ROCKBRIDGE COUNTY	27	28	17	14	19	25	21	40	33	24	30	30	33	25	16
ROCKINGHAM COUNTY	102	97	129	94	103	81	89	88	75	98	74	89	69	81	62
BUENA VISTA CITY	12	13	10	9	9	9	10	2	4	4	8	10	8	10	10
HARRISONBURG CITY	54	69	50	56	62	57	71	71	66	57	64	56	51	52	62
LEXINGTON CITY	3	5	2	8	8	1	1	2	1		3	4	3	1	7
STAUNTON CITY	40	40	35	33	31	30	42	41	39	36	34	32	34	26	33
WAYNESBORO CITY	44	39	44	42	46	49	41	38	36	31	40	35	37	44	35
PLANNING DISTRICT 7	280	287	274	302	304	299	286	284	300	310	336	279	262	248	223
CLARKE COUNTY	7	11	15	12	12	11	8	11	8	17	11	6	6	14	7
FREDERICK COUNTY	79	89	81	90	81	75	88	75	99	81	103	89	96	74	84
PAGE COUNTY	36	43	43	52	45	49	41	45	32	31	32	27	34	26	33
SHENANDOAH COUNTY	51	50	43	54	52	56	54	49	60	60	65	52	48	54	26
WARREN COUNTY	51	51	51	47	60	52	46	48	46	56	46	41	37	37	35
WINCHESTER CITY	56	43	41	47	54	56	49	56	55	65	79	64	41	43	38
PLANNING DISTRICT 8	1,385	1,379	1,457	1,459	1,460	1,381	1,312	1,436	1,454	1,541	1,497	1,360	1,239	1,088	1,014
ARLINGTON COUNTY	152	156	138	130	127	103	91	111	76	89	80	93	65	63	53
FAIRFAX COUNTY	544	517	570	601	574	557	531	562	588	614	574	571	491	375	392
LOUDOUN COUNTY	85	91	107	105	93	103	88	120	117	125	146	110	110	95	82
PRINCE WILLIAM COUNTY	380	405	426	404	451	420	386	439	447	479	474	408	404	380	325
ALEXANDRIA CITY	127	111	123	122	113	107	121	105	135	102	117	100	86	106	76
FAIRFAX CITY	13	18	11	11	9	8	12	6	5	10	15	9	12	19	5
FALLS CHURCH CITY	3	7	7	4	1		4	3	3	2	2	3	1		2
MANASSAS CITY	62	59	60	67	74	59	61	67	58	83	66	50	51	50	78
MANASSAS PARK CITY	19	15	15	15	18	24	18	23	25	37	23	16	19		1
PLANNING DISTRICT 9	182	171	189	177	173	156	163	158	173	186	184	176	140	147	139
CULPEPER COUNTY	60	69	53	65	45	45	59	51	54	63	67	61	55	48	44
FAUQUIER COUNTY	66	46	67	57	63	60	48	54	59	63	62	55	40	53	46
MADISON COUNTY	16	8	15	15	23	8	12	16	20	20	14	14	13	9	8
ORANGE COUNTY	31	40	45	35	31	37	42	33	32	35	35	40	28	34	35
RAPPAHANNOCK COUNTY	9	8	9	5	11	6	2	4	8	5	6	6	4	3	6
PLANNING DISTRICT 10	261	265	238	239	212	222	220	193	215	234	220	217	166	158	128
ALBEMARLE COUNTY	82	77	79	66	65	61	62	50	60	72	72	70	52	56	38
FLUVANNA COUNTY	19	15	22	13	13	30	20	22	21	16	20	22	14	16	10
GREENE COUNTY	19	22	22	25	27	29	30	21	26	38	18	20	16	11	20
LOUISA COUNTY	47	53	42	46	45	40	37	36	37	46	40	40	34	40	27
NELSON COUNTY	25	33	21	27	21	13	23	10	22	14	21	14	15	11	8
CHARLOTTESVILLE CITY	69	65	52	62	41	49	48	54	49	48	49	51	35	24	25
PLANNING DISTRICT 11	347	333	325	351	318	323	310	331	323	314	338	314	282	272	246
AMHERST COUNTY	53	36	43	46	39	41	39	42	35	35	40	51	46	45	30
APPOMATTOX COUNTY	26	19	23	21	20	21	23	22	20	21	17	20	15	19	17
BEDFORD COUNTY	64	57	44	53	32	62	56	63	51	55	53	54	58	43	55
CAMPBELL COUNTY	53	92	95	93	69	63	65	74	75	53	67	55	50	55	62
BEDFORD CITY	12	13	14	17	20	6	7	10	9	11	11	15	11	2	4
LYNCHBURG CITY	139	116	106	121	138	130	120	120	133	139	150	119	102	108	78

[continued]

TABLE 15
RESIDENT TEENAGE LIVE BIRTHS AGES 10-19
BY PLANNING DISTRICT AND CITY OR COUNTY
VIRGINIA, 1997-2011

PLANNING DISTRICT CITY / COUNTY	YEAR														
	1997	1998	1999	2000	2001	2002	2003	2004	2005	2006	2007	2008	2009	2010	2011
COMMONWEALTH OF VIRGINIA	9,999	10,102	10,090	9,803	9,577	9,195	8,941	8,914	8,905	9,196	9,306	8,902	8,284	7,444	6,572
PLANNING DISTRICT 12	466	455	489	460	420	391	427	369	379	434	414	408	374	309	251
FRANKLIN COUNTY	62	58	68	74	62	60	65	53	55	76	60	88	65	59	57
HENRY COUNTY	107	102	98	90	104	84	103	90	99	126	116	89	82	60	55
PATRICK COUNTY	27	23	29	22	21	24	21	15	28	13	15	21	15	20	10
PITTSYLVANIA COUNTY	112	105	123	115	89	70	92	70	90	68	72	69	63	56	42
DANVILLE CITY	113	126	123	120	111	103	114	109	80	116	100	103	109	79	60
MARTINSVILLE CITY	45	41	48	39	33	50	32	32	27	35	51	38	40	35	27
PLANNING DISTRICT 13	177	178	165	150	149	144	162	140	120	113	132	136	118	114	93
BRUNSWICK COUNTY	29	43	24	30	41	31	30	31	31	18	30	29	17	26	18
HALIFAX COUNTY	74	65	84	68	51	55	69	66	44	52	65	54	51	52	42
MECKLENBURG COUNTY	74	70	57	52	57	58	63	43	45	43	37	53	50	36	33
PLANNING DISTRICT 14	174	168	168	145	170	141	142	139	138	132	142	153	150	121	105
AMELIA COUNTY	9	18	12	24	21	15	15	19	18	16	21	16	20	15	6
BUCKINGHAM COUNTY	19	20	18	12	30	26	21	24	13	27	25	26	23	20	14
CHARLOTTE COUNTY	23	23	27	23	26	17	13	21	15	10	24	22	18	12	19
CUMBERLAND COUNTY	15	17	13	8	21	13	19	13	11	8	11	5	10	12	11
LUNENBURG COUNTY	22	27	20	13	14	17	20	18	29	24	17	19	16	21	16
NOTTOWAY COUNTY	41	25	41	21	26	28	33	21	26	22	19	31	36	16	16
PRINCE EDWARD COUNTY	45	38	37	44	32	25	21	23	26	25	25	34	27	25	23
PLANNING DISTRICT 15	1,179	1,212	1,188	1,168	1,105	1,055	1,074	1,005	1,067	1,088	1,068	1,071	1,030	846	769
CHARLES CITY COUNTY	20	10	13	12	14	8	7	7	8	9	2	5	3	5	3
CHESTERFIELD COUNTY	237	273	245	253	231	215	240	247	253	255	266	232	251	223	222
GOOCHLAND COUNTY	9	13	10	12	12	8	8	4	11	16	7	10	10	8	4
HANOVER COUNTY	43	59	64	56	45	49	39	50	57	68	54	62	66	48	41
HENRICO COUNTY	231	278	299	288	232	241	251	246	255	288	250	277	261	229	193
NEW KENT COUNTY	12	7	13	6	11	16	10	14	10	16	9	11	11	12	13
POWHATAN COUNTY	14	7	17	20	17	12	12	14	13	11	10	11	7	14	8
RICHMOND CITY	613	565	527	521	543	506	507	423	460	425	470	463	421	307	285
PLANNING DISTRICT 16	353	336	355	333	355	362	396	395	373	391	412	382	348	288	291
CAROLINE COUNTY	46	29	41	40	39	36	37	40	45	38	40	37	47	27	41
KING GEORGE COUNTY	32	25	25	26	27	29	35	29	26	20	24	38	20	18	23
SPOTSYLVANIA COUNTY	125	105	113	125	139	134	140	158	130	139	171	150	133	127	107
STAFFORD COUNTY	105	131	123	99	112	118	134	119	124	134	133	120	111	82	89
FREDERICKSBURG CITY	45	46	53	43	38	45	50	49	48	60	44	37	37	34	31
PLANNING DISTRICT 17	84	82	82	70	100	88	65	74	75	70	64	60	65	63	47
LANCASTER COUNTY	22	22	19	23	25	20	12	16	13	11	12	9	9	9	12
NORTHUMBERLAND COUNTY	13	14	18	11	27	24	20	14	21	20	20	16	16	13	7
RICHMOND COUNTY	13	10	7	12	10	10	8	8	10	11	14	6	12	11	6
WESTMORELAND COUNTY	36	36	38	24	38	34	25	36	31	28	18	29	28	30	22
PLANNING DISTRICT 18	107	112	104	123	77	109	97	98	79	103	94	95	92	84	73
ESSEX COUNTY	22	16	17	25	7	17	19	12	11	24	14	22	23	18	14
GLOUCESTER COUNTY	47	50	42	41	39	47	36	48	31	38	37	30	28	33	28
KING AND QUEEN COUNTY	11	9	6	12	1	8	8	9	10	15	7	13	4	8	7
KING WILLIAM COUNTY	8	17	18	30	11	18	15	17	12	10	14	13	23	17	13
MATHEWS COUNTY	8	10	5	10	7	8	6	5	6	9	5	9	5	2	5
MIDDLESEX COUNTY	11	10	16	5	12	11	13	7	9	7	17	8	9	6	6
PLANNING DISTRICT 19	350	338	352	347	374	352	335	296	317	337	343	326	325	318	272
DINWIDDIE COUNTY	33	30	33	29	33	32	33	32	28	41	37	35	20	29	31
GREENSVILLE COUNTY	26	13	18	10	13	17	12	18	28	33	31	34	21	24	27
PRINCE GEORGE COUNTY	37	29	38	34	29	29	42	37	30	21	32	23	38	30	27
SURRY COUNTY	6	12	11	13	15	9	6	4	9	13	3	12	6	4	5
SUSSEX COUNTY	30	21	30	29	19	18	19	21	25	18	18	19	18	15	18
COLONIAL HEIGHTS CITY	15	19	21	23	31	21	33	22	29	29	32	19	23	24	28
EMPORIA CITY	11	19	13	21	12	28	11	7	11	11	11	10	10	14	6
HOPEWELL CITY	68	62	71	68	78	71	68	50	55	67	71	64	73	59	48
PETERSBURG CITY	124	133	117	120	144	127	111	105	102	104	108	110	116	119	82
PLANNING DISTRICT 20	2,156	2,207	2,147	1,978	1,975	1,909	1,764	1,802	1,703	1,720	1,744	1,593	1,545	1,368	1,146
ISLE OF WIGHT COUNTY	26	39	43	35	31	44	40	34	40	33	26	24	32	25	19
SOUTHAMPTON COUNTY	26	28	24	29	31	23	19	20	19	23	26	25	21	14	8
CHESAPEAKE CITY	291	327	350	326	326	280	274	288	276	286	311	278	245	216	209
FRANKLIN CITY	15	20	15	22	15	22	24	30	21	26	23	20	12	11	13
NORFOLK CITY	683	715	696	634	616	626	550	545	535	498	534	498	473	425	341
PORTSMOUTH CITY	354	318	330	290	286	249	247	254	231	234	223	210	239	205	178
SUFFOLK CITY	139	145	109	119	118	131	116	116	119	130	100	108	112	100	77
VIRGINIA BEACH CITY	622	615	580	523	552	534	494	515	462	490	501	430	411	372	301
PLANNING DISTRICT 21	810	843	865	832	788	734	704	699	710	717	690	659	610	538	486
JAMES CITY COUNTY	36	36	50	44	36	37	31	36	45	48	37	42	43	49	41
YORK COUNTY	34	44	51	59	44	37	38	43	30	27	37	31	33	23	18
HAMPTON CITY	282	276	297	272	274	238	203	221	247	226	256	189	188	177	144
NEWPORT NEWS CITY	427	468	452	447	421	407	409	373	363	392	344	382	326	280	269
POQUOSON CITY	5	2	8	7	5	7	10	9	4	6	4	5	4	7	7
WILLIAMSBURG CITY	26	17	7	3	8	8	13	17	21	18	12	10	16	2	7
PLANNING DISTRICT 22	107	91	111	120	100	114	110	101	112	102	108	108	65	74	66
ACCOMACK COUNTY	76	67	81	86	60	85	87	74	86	79	89	76	49	53	43
NORTHAMPTON COUNTY	31	24	30	34	40	29	23	27	26	23	19	32	16	21	23
PLANNING DISTRICT 23	2,966	3,050	3,012	2,810	2,763	2,643	2,468	2,501	2,413	2,437	2,434	2,252	2,155	1,906	1,632
UNKNOWN VA CITY OR COUNTY															

NOTE: PLANNING DISTRICT 23, THE HAMPTON ROADS PLANNING DISTRICT, IS THE AGGREGATE OF PLANNING DISTRICTS 20 AND 21.

TABLE 16
RESIDENT TEENAGE NON-MARITAL LIVE BIRTHS AGES 10-19
BY PLANNING DISTRICT AND CITY OR COUNTY
VIRGINIA, 1997-2011

PLANNING DISTRICT	YEAR														
CITY / COUNTY	1997	1998	1999	2000	2001	2002	2003	2004	2005	2006	2007	2008	2009	2010	2011
COMMONWEALTH OF VIRGINIA	7,954	8,073	8,064	7,863	7,672	7,423	7,326	7,396	7,429	7,798	7,950	7,671	7,239	6,553	5,852
PLANNING DISTRICT 1	97	109	94	102	81	86	81	96	101	90	110	97	129	133	111
LEE COUNTY	30	23	24	17	15	15	20	18	28	22	32	24	27	29	26
SCOTT COUNTY	13	20	16	16	18	15	15	15	21	15	20	23	19	22	25
WISE COUNTY	53	61	45	60	45	51	39	53	49	48	52	48	72	72	52
NORTON CITY	1	5	9	9	3	5	7	10	3	5	6	2	11	10	8
PLANNING DISTRICT 2	88	98	96	97	94	85	81	81	79	99	101	101	94	125	93
BUCHANAN COUNTY	22	34	22	30	30	15	24	17	18	17	25	18	16	23	20
DICKENSON COUNTY	16	17	14	10	6	13	10	13	13	16	18	16	19	20	18
RUSSELL COUNTY	18	28	27	22	18	18	21	21	11	22	18	30	23	28	24
TAZEWELL COUNTY	32	19	33	35	40	39	26	30	37	44	40	37	36	54	31
PLANNING DISTRICT 3	140	170	176	153	163	179	159	157	168	179	203	202	226	214	205
BLAND COUNTY	2	3	4	3	4	3			3	5	2	5	1	7	8
CARROLL COUNTY	28	18	25	22	19	26	26	20	20	33	25	23	34	27	17
GRAYSON COUNTY	9	22	12	11	12	13	11	17	12	19	18	15	14	13	10
SMYTH COUNTY	26	33	28	29	32	36	51	24	37	38	45	48	38	47	55
WASHINGTON COUNTY	23	43	41	36	36	38	28	38	38	36	47	48	50	60	41
WYTHE COUNTY	23	14	21	20	20	26	19	35	27	20	23	26	33	21	40
BRISTOL CITY	18	20	27	20	22	22	18	14	18	18	27	22	37	24	17
GALAX CITY	11	17	18	12	18	15	6	9	13	10	16	15	19	15	17
PLANNING DISTRICT 4	122	130	124	144	111	105	111	127	124	119	146	180	138	133	109
FLOYD COUNTY	6	10	12	12	11	7	8	4	8	9	12	10	12	12	12
GILES COUNTY	21	21	16	19	12	11	11	16	6	18	18	23	14	22	15
MONTGOMERY COUNTY	56	38	49	66	41	43	50	65	69	44	68	93	55	50	43
PULASKI COUNTY	28	44	36	37	40	35	29	31	34	37	40	40	49	33	26
RADFORD CITY	11	17	11	10	7	9	13	11	7	11	8	14	8	16	13
PLANNING DISTRICT 5	329	306	289	303	295	292	301	280	288	309	347	353	338	268	259
ALLEGHANY COUNTY	17	16	12	15	9	12	11	22	16	18	23	27	12	10	5
BOTETOURT COUNTY	14	26	14	16	13	21	16	13	15	11	23	17	20	13	10
CRAIG COUNTY	3	4	2	4	2	1	3		2	3	2	2	7	3	3
ROANOKE COUNTY	30	39	57	49	80	64	70	110	74	62	47	62	61	54	44
COVINGTON CITY	5	11	13	8	8	3	4	6	3	6	3	7	3	9	15
ROANOKE CITY	239	189	173	189	168	179	168	118	162	190	227	218	207	158	163
SALEM CITY	21	21	18	22	15	12	29	11	16	19	22	20	28	21	19
PLANNING DISTRICT 6	267	276	284	257	252	251	275	282	264	264	281	294	273	271	234
AUGUSTA COUNTY	52	47	54	58	53	65	62	65	57	62	75	75	64	50	33
BATH COUNTY	2	3	1	2	1		2	1	1	1	1	4		5	1
HIGHLAND COUNTY	1							1				1			
ROCKBRIDGE COUNTY	22	20	12	7	10	22	19	31	29	19	22	25	27	21	14
ROCKINGHAM COUNTY	69	76	109	75	74	56	63	71	61	78	61	75	62	73	55
BUENA VISTA CITY	12	10	9	4	6	8	9	1	4	4	4	10	8	10	8
HARRISONBURG CITY	38	57	37	43	48	42	54	54	53	44	51	43	49	46	57
LEXINGTON CITY	3	5	2	5	6	1		1	1		3	4	1	1	7
STAUNTON CITY	33	30	29	29	22	26	36	34	31	31	32	29	32	24	28
WAYNESBORO CITY	35	28	31	34	32	31	30	23	27	25	32	28	30	41	31
PLANNING DISTRICT 7	215	219	213	234	236	241	232	230	254	269	288	233	233	221	200
CLARKE COUNTY	6	8	11	9	8	9	5	7	6	15	11	5	6	11	6
FREDERICK COUNTY	56	68	62	69	67	64	72	61	84	66	86	77	89	63	71
PAGE COUNTY	27	32	34	41	35	39	33	38	27	29	27	24	31	25	31
SHENANDOAH COUNTY	39	38	32	42	39	47	46	38	49	54	47	40	37	52	26
WARREN COUNTY	47	39	44	36	47	40	35	38	39	48	41	39	32	33	34
WINCHESTER CITY	40	34	30	37	40	42	41	48	49	57	76	48	38	37	32
PLANNING DISTRICT 8	1,071	1,101	1,141	1,180	1,129	1,070	1,067	1,180	1,205	1,294	1,290	1,163	1,070	974	903
ARLINGTON COUNTY	115	125	107	105	108	84	78	93	60	68	75	80	58	55	49
FAIRFAX COUNTY	428	412	448	482	442	430	434	459	485	530	498	497	418	330	347
LOUDOUN COUNTY	66	74	84	79	71	77	64	108	104	114	130	97	96	86	75
PRINCE WILLIAM COUNTY	284	310	327	332	342	329	313	352	374	387	400	328	349	342	292
ALEXANDRIA CITY	101	93	103	104	93	83	102	86	106	90	103	89	76	98	68
FAIRFAX CITY	11	14	9	8	8	5	12	5	4	7	12	9	11	18	5
FALLS CHURCH CITY	2	5	7	4	1		4	3	3	2	2	3	1		2
MANASSAS CITY	52	53	45	54	51	45	45	53	47	64	48	45	45	45	64
MANASSAS PARK CITY	12	15	11	12	13	17	15	21	22	32	22	15	16		1
PLANNING DISTRICT 9	138	145	146	136	134	130	136	136	153	154	167	150	122	130	122
CULPEPER COUNTY	45	60	42	53	35	39	54	45	48	56	64	55	46	44	37
FAUQUIER COUNTY	52	40	55	41	48	45	40	41	52	50	53	48	37	48	41
MADISON COUNTY	11	7	8	11	18	7	6	16	17	15	14	10	10	9	7
ORANGE COUNTY	24	32	35	27	25	33	34	30	30	29	31	31	26	27	31
RAPPAHANNOCK COUNTY	6	6	6	4	8	6	2	4	6	4	5	6	3	2	6
PLANNING DISTRICT 10	219	220	188	200	180	184	186	169	191	203	192	202	148	144	117
ALBEMARLE COUNTY	66	62	64	51	55	52	54	47	52	64	64	68	43	51	34
FLUVANNA COUNTY	15	15	15	11	10	24	20	17	16	14	16	20	12	15	9
GREENE COUNTY	15	19	14	17	22	21	28	16	23	30	16	20	14	10	18
LOUISA COUNTY	41	45	33	39	41	30	27	31	34	37	34	36	32	37	27
NELSON COUNTY	18	23	16	22	16	11	16	9	20	12	18	10	13	8	8
CHARLOTTESVILLE CITY	64	56	46	60	36	46	41	49	46	46	44	48	34	23	21
PLANNING DISTRICT 11	287	269	271	283	264	262	262	281	280	263	292	283	252	251	218
AMHERST COUNTY	42	27	37	39	27	34	34	35	32	30	30	46	39	41	28
APPOMATTOX COUNTY	21	13	19	16	17	18	18	16	18	16	15	16	14	19	14
BEDFORD COUNTY	45	43	34	35	25	44	42	45	44	41	46	48	49	40	50
CAMPBELL COUNTY	42	73	77	68	56	49	52	65	61	43	56	49	44	51	53
BEDFORD CITY	11	8	10	17	19	6	6	10	5	9	11	15	11	2	3
LYNCHBURG CITY	126	105	94	108	120	111	110	110	120	124	134	109	95	98	70

[continued]

TABLE 16
RESIDENT TEENAGE NON-MARITAL LIVE BIRTHS AGES 10-19
BY PLANNING DISTRICT AND CITY OR COUNTY
VIRGINIA, 1997-2011

PLANNING DISTRICT CITY / COUNTY	YEAR														
	1997	1998	1999	2000	2001	2002	2003	2004	2005	2006	2007	2008	2009	2010	2011
COMMONWEALTH OF VIRGINIA	7,954	8,073	8,064	7,863	7,672	7,423	7,326	7,396	7,429	7,798	7,950	7,671	7,239	6,553	5,852
PLANNING DISTRICT 12	351	356	368	337	318	310	328	301	299	373	359	343	333	264	216
FRANKLIN COUNTY	45	42	50	51	45	47	50	40	47	61	45	65	50	48	49
HENRY COUNTY	83	67	58	66	72	63	78	70	73	104	104	80	74	49	46
PATRICK COUNTY	15	18	16	8	14	21	10	10	13	8	9	14	12	14	8
PITTSYLVANIA COUNTY	71	81	93	83	67	48	66	55	71	59	62	58	56	46	32
DANVILLE CITY	100	111	112	98	95	88	95	96	71	108	94	93	105	75	57
MARTINSVILLE CITY	37	37	39	31	25	43	29	30	24	33	45	33	36	32	24
PLANNING DISTRICT 13	150	151	136	125	129	128	141	122	101	101	110	124	114	101	87
BRUNSWICK COUNTY	23	36	21	26	37	27	28	26	27	18	23	27	16	25	18
HALIFAX COUNTY	64	54	68	57	39	51	60	56	34	49	57	48	49	43	39
MECKLENBURG COUNTY	63	61	47	42	53	50	53	40	40	34	30	49	49	33	30
PLANNING DISTRICT 14	137	134	138	109	139	122	116	116	115	115	122	142	127	105	101
AMELIA COUNTY	7	13	12	20	18	12	14	15	14	14	20	14	18	13	6
BUCKINGHAM COUNTY	12	18	17	10	26	25	19	21	9	24	22	25	18	17	13
CHARLOTTE COUNTY	17	17	18	14	21	15	11	15	10	9	19	22	13	10	19
CUMBERLAND COUNTY	12	13	8	6	18	10	15	9	11	5	10	4	10	10	11
LUNENBURG COUNTY	18	18	18	10	10	14	18	16	25	21	14	16	14	18	14
NOTTOWAY COUNTY	34	21	34	17	19	25	24	18	21	20	16	29	31	15	16
PRINCE EDWARD COUNTY	37	34	31	32	27	21	15	22	25	22	21	32	23	22	22
PLANNING DISTRICT 15	1,064	1,064	1,065	1,032	1,000	954	968	907	981	999	978	1,009	959	787	723
CHARLES CITY COUNTY	19	10	13	11	14	7	6	6	8	9	1	5	3	5	3
CHESTERFIELD COUNTY	201	208	203	205	191	185	200	210	226	231	228	212	227	201	202
GOOCHLAND COUNTY	6	12	9	10	10	4	6	4	10	16	5	9	9	6	3
HANOVER COUNTY	34	47	52	47	36	39	35	42	47	59	46	59	61	44	36
HENRICO COUNTY	199	237	261	245	200	209	224	216	233	264	228	257	236	207	181
NEW KENT COUNTY	12	7	10	4	8	11	7	9	10	14	9	10	9	10	13
POWHATAN COUNTY	10	5	16	17	13	10	9	12	11	8	9	11	7	14	5
RICHMOND CITY	583	538	501	493	528	489	481	408	436	398	452	446	407	300	280
PLANNING DISTRICT 16	287	270	299	276	300	296	328	332	319	345	365	337	305	250	264
CAROLINE COUNTY	36	21	33	31	33	32	31	31	39	34	35	35	40	25	39
KING GEORGE COUNTY	27	20	19	18	25	24	25	24	23	18	21	32	17	16	20
SPOTSYLVANIA COUNTY	107	86	104	103	120	106	118	134	112	125	157	137	115	108	102
STAFFORD COUNTY	78	104	97	85	92	98	115	101	102	117	112	98	99	72	73
FREDERICKSBURG CITY	39	39	46	39	30	36	39	42	43	51	40	35	34	29	30
PLANNING DISTRICT 17	77	69	72	62	92	80	56	64	71	62	57	54	61	58	44
LANCASTER COUNTY	20	18	18	22	24	17	11	15	12	10	11	9	9	9	12
NORTHUMBERLAND COUNTY	13	13	17	10	24	22	17	11	19	16	19	12	14	13	7
RICHMOND COUNTY	12	8	6	8	10	10	6	5	10	11	10	6	11	8	6
WESTMORELAND COUNTY	32	30	31	22	34	31	22	33	30	25	17	27	27	28	19
PLANNING DISTRICT 18	92	92	86	101	60	80	84	84	71	84	77	88	78	77	66
ESSEX COUNTY	19	13	16	24	7	15	19	9	10	21	13	21	21	18	13
GLOUCESTER COUNTY	40	39	33	30	29	33	28	41	27	30	27	28	23	31	26
KING AND QUEEN COUNTY	10	7	5	9	1	5	6	9	10	13	5	12	4	8	7
KING WILLIAM COUNTY	6	17	16	28	10	13	15	15	12	8	13	13	19	13	11
MATHEWS COUNTY	6	7	4	6	5	6	4	3	4	7	4	6	4	2	4
MIDDLESEX COUNTY	11	9	12	4	8	8	12	7	8	5	15	8	7	5	5
PLANNING DISTRICT 19	312	301	303	313	329	319	307	271	292	301	316	299	303	296	257
DINWIDDIE COUNTY	31	23	27	28	29	29	28	27	25	33	36	34	20	28	28
GREENSVILLE COUNTY	24	12	15	9	13	14	12	18	28	30	31	31	21	22	27
PRINCE GEORGE COUNTY	26	23	27	27	21	24	35	29	23	17	28	20	28	24	22
SURRY COUNTY	4	12	11	11	13	8	6	4	9	12	3	11	6	3	5
SUSSEX COUNTY	26	17	26	28	16	18	17	19	24	17	16	18	17	15	15
COLONIAL HEIGHTS CITY	12	18	15	21	25	19	28	19	23	28	27	16	19	19	25
EMPORIA CITY	10	18	11	16	11	27	11	7	11	11	11	9	9	14	6
HOPEWELL CITY	60	54	59	57	64	63	63	45	54	59	64	61	69	58	47
PETERSBURG CITY	119	124	112	116	137	117	107	103	95	94	100	99	114	113	82
PLANNING DISTRICT 20	1,781	1,808	1,787	1,632	1,656	1,559	1,424	1,511	1,388	1,470	1,472	1,372	1,351	1,220	1,027
ISLE OF WIGHT COUNTY	20	29	39	27	27	39	37	28	33	30	23	20	31	25	19
SOUTHAMPTON COUNTY	23	25	22	28	26	18	16	16	15	23	24	23	20	12	8
CHESAPEAKE CITY	249	269	298	289	286	243	239	247	229	264	269	238	220	203	190
FRANKLIN CITY	14	18	15	21	14	16	20	30	20	22	21	18	11	10	13
NORFOLK CITY	554	591	573	491	516	498	424	454	430	417	459	423	409	373	302
PORTSMOUTH CITY	316	287	296	263	245	223	221	234	209	212	205	200	214	192	164
SUFFOLK CITY	129	131	102	106	106	121	107	113	115	118	88	100	105	94	70
VIRGINIA BEACH CITY	476	458	442	407	436	401	360	389	337	384	383	350	341	311	261
PLANNING DISTRICT 21	637	707	696	686	624	593	588	579	590	612	583	551	524	461	432
JAMES CITY COUNTY	29	32	45	41	32	33	28	33	39	44	34	37	40	45	37
YORK COUNTY	24	35	35	49	39	27	31	34	24	22	26	23	24	16	17
HAMPTON CITY	229	237	245	223	227	202	176	185	202	193	218	158	160	150	131
NEWPORT NEWS CITY	331	386	359	370	317	319	334	305	303	331	289	320	282	242	234
POQUOSON CITY	2	1	5	2	3	4	7	7	4	5	4	4	4	6	6
WILLIAMSBURG CITY	22	16	7	1	6	8	12	15	18	17	12	9	14	2	7
PLANNING DISTRICT 22	93	78	92	101	86	97	95	90	95	93	94	94	61	70	64
ACCOMACK COUNTY	65	58	71	71	55	70	78	66	76	73	76	63	46	50	41
NORTHAMPTON COUNTY	28	20	21	30	31	27	17	24	19	20	18	31	15	20	23
PLANNING DISTRICT 23	2,418	2,515	2,483	2,318	2,280	2,152	2,012	2,090	1,978	2,082	2,055	1,923	1,875	1,681	1,459
UNKNOWN VA CITY OR COUNTY															

NOTE: PLANNING DISTRICT 23, THE HAMPTON ROADS PLANNING DISTRICT, IS THE AGGREGATE OF PLANNING DISTRICTS 20 AND 21.

TABLE 17
RESIDENT TEENAGE LOW WEIGHT LIVE BIRTHS UNDER 2,500 GRAMS AGES 10-19
BY PLANNING DISTRICT AND CITY OR COUNTY
VIRGINIA, 1997-2011

PLANNING DISTRICT	YEAR														
CITY / COUNTY	1997	1998	1999	2000	2001	2002	2003	2004	2005	2006	2007	2008	2009	2010	2011
COMMONWEALTH OF VIRGINIA	1,064	1,074	1,064	1,015	995	974	945	970	905	959	1,000	923	874	735	614
PLANNING DISTRICT 1	12	22	12	12	9	11	14	21	8	9	16	12	11	15	9
LEE COUNTY	2	4	3	5	3	3	2	7	5	3	3	4	3	4	1
SCOTT COUNTY	2	4	3	1	2	2	3	3	1		5	2	2	2	6
WISE COUNTY	8	13	5	6	4	6	8	10	2	6	8	6	6	9	2
NORTON CITY		1	1				1	1							
PLANNING DISTRICT 2	21	13	21	19	25	24	14	13	11	18	13	24	13	12	10
BUCHANAN COUNTY	5	5	4	1	9	2	2	2	2	2	1	5	4	2	2
DICKENSON COUNTY	2		3	2	2	1	2	1		1	3	3	1	1	4
RUSSELL COUNTY	3	2	6	4	5	10	6	4	3	6	1	9	3	2	
TAZEWELL COUNTY	11	6	8	12	9	11	4	6	6	9	8	7	5	7	4
PLANNING DISTRICT 3	20	18	24	28	22	21	22	23	26	27	39	22	30	24	20
BLAND COUNTY	2			1			1				1	1		1	
CARROLL COUNTY	2	2	3	1	1	2	3		1	5	2	1	2	3	
GRAYSON COUNTY		2	1	4		2	2		2	3	5				2
SMYTH COUNTY	6	3	2	6	4	5	4	3	4	7	6	7	8	3	5
WASHINGTON COUNTY	3	6	4	6	5	7	2	12	11	4	13	6	7	9	6
WYTHE COUNTY	5	1	4	2	7	2	6	4	6	4	5	2	4	6	2
BRISTOL CITY	2	2	6	6	3	2	3	3		4	5	4	4	1	3
GALAX CITY		2	4	2	2	1	1	1	2		2	1	5	1	2
PLANNING DISTRICT 4	15	20	22	23	16	11	8	16	16	18	12	27	17	18	11
FLOYD COUNTY			3		2	2		2	2	1	1	1	1		
GILES COUNTY	4	3	4	2	1	1	2		1	2	1	3	2	2	2
MONTGOMERY COUNTY	4	5	7	12	5	4	3	8	5	9	5	14	6	9	5
PULASKI COUNTY	5	8	8	7	8	4	2	5	8	5	3	6	7	6	2
RADFORD CITY	2	4		2			1	1		1	2	3	1	1	2
PLANNING DISTRICT 5	42	42	44	33	32	35	28	34	34	45	43	46	60	36	37
ALLEGHANY COUNTY	4	5	5	1	1	1		5		7	3	4	1		
BOTETOURT COUNTY	4	6	3		1	5	1	2	4	2	1		3	1	2
CRAIG COUNTY	1		1	1	1		1					1	1	1	1
ROANOKE COUNTY	1	2	9	4	6	9	6	12	5	6	3	6	11	7	3
COVINGTON CITY	1	1	2				2			1	1	2		1	1
ROANOKE CITY	31	25	21	23	21	18	15	14	20	29	33	33	38	23	27
SALEM CITY		3	3	4	2	2	3	1	5		2		6	3	3
PLANNING DISTRICT 6	36	31	36	26	31	36	31	36	31	30	22	28	35	23	22
AUGUSTA COUNTY	10	4	11	11	10	9	8	8	4	5	1	7	11	5	3
BATH COUNTY		1									1				
HIGHLAND COUNTY															
ROCKBRIDGE COUNTY	4	1	1	1	3	3	2	7	6	6	3	3	6	3	3
ROCKINGHAM COUNTY	7	10	12	4	8	8	7	7	10	12	3	9	5	5	4
BUENA VISTA CITY	1	3	1	1			1					3			1
HARRISONBURG CITY	8	4	4	2	5	9	6	7	7	4	8	2	6	5	3
LEXINGTON CITY			1	1	1										2
STAUNTON CITY	2	4	2	4	3	3	3	4	2	2	4	4	1	4	2
WAYNESBORO CITY	4	4	4	2	1	4	4	3	2	1	2		6	1	4
PLANNING DISTRICT 7	20	35	25	27	27	30	21	31	26	21	30	17	19	16	11
CLARKE COUNTY	1	3	3			1	1	2	1	2	1			3	
FREDERICK COUNTY	7	10	4	10	6	4	6	3	7	7	6	4	6	3	6
PAGE COUNTY	1	3	4	3	2	6	5	5	3		4	3	3		2
SHENANDOAH COUNTY	5	8	2	3	9	5	2	3	3	4	7	3	6	2	
WARREN COUNTY	3	3	6	4	3	7	3	10	2	2	3	2	1	4	3
WINCHESTER CITY	3	8	6	7	7	7	4	8	10	6	9	5	3	4	
PLANNING DISTRICT 8	137	126	126	129	117	125	116	136	109	125	130	111	88	69	79
ARLINGTON COUNTY	15	21	11	11	7	6	8	9	11	11	7	4	3	3	3
FAIRFAX COUNTY	56	37	39	53	49	39	41	56	45	52	48	40	35	25	31
LOUDOUN COUNTY	15	6	10	10	6	11	10	6	9	11	12	14	5	10	9
PRINCE WILLIAM COUNTY	26	43	39	33	38	49	39	47	27	37	46	31	32	23	17
ALEXANDRIA CITY	16	14	18	12	7	11	11	7	11	7	7	14	7	4	11
FAIRFAX CITY	2		3	2	1		1			1	3	2	2	1	
FALLS CHURCH CITY			1						1						
MANASSAS CITY	5	4	4	8	6	8	6	9	4	3	4	5	3	3	7
MANASSAS PARK CITY	2	1	1		3	1		2	1	3	3	1	1		1
PLANNING DISTRICT 9	23	10	10	14	14	12	17	21	20	20	18	18	11	15	8
CULPEPER COUNTY	2	5	3	5	4	2	9	4	4	6	4	9	4	4	1
FAUQUIER COUNTY	12	2	6	7	2	5	2	9	3	7	5	5	5	8	2
MADISON COUNTY	2	1		2	2		1	4	1	5	3	1	1	1	
ORANGE COUNTY	6	2	1		4	5	4	4	8	1	6	3	1	2	5
RAPPAHANNOCK COUNTY	1				2		1		4	1					
PLANNING DISTRICT 10	25	36	26	23	18	19	33	26	15	31	20	28	20	13	8
ALBEMARLE COUNTY	9	11	11	6	4	6	12	4	7	11	2	5	5	3	3
FLUVANNA COUNTY	1	6	1	1		2	3			2	1	3		3	2
GREENE COUNTY	2	3	1	1	2	2	4	4	2	6	1	2	2		1
LOUISA COUNTY	7	6	7	4	5	4	10	6	2	5	5	8	2	4	1
NELSON COUNTY	1	2	2	3				2	1	1	3		2		
CHARLOTTESVILLE CITY	5	8	4	8	7	5	4	10	3	6	8	10	9	3	1
PLANNING DISTRICT 11	38	23	25	35	27	30	38	40	28	40	32	28	31	33	22
AMHERST COUNTY	8	4	2	5	1	3	6	3	2	3	3	4	2	2	4
APPOMATTOX COUNTY	2	1	2	1	2		2	2	2	3	1	2	1	3	
BEDFORD COUNTY	4	1	1	3	6	7	6	5	6	5	5	9	11	7	6
CAMPBELL COUNTY	8	6	9	8	4	7	10	9	5	3	5	1	5	5	5
BEDFORD CITY	3	4	1	5			1	2	1	1	1	1	1	2	
LYNCHBURG CITY	13	7	10	13	14	13	13	19	12	25	17	11	11	14	7

[continued]

TABLE 17
RESIDENT TEENAGE LOW WEIGHT LIVE BIRTHS UNDER 2,500 GRAMS AGES 10-19
BY PLANNING DISTRICT AND CITY OR COUNTY
VIRGINIA, 1997-2011

PLANNING DISTRICT CITY / COUNTY	YEAR														
	1997	1998	1999	2000	2001	2002	2003	2004	2005	2006	2007	2008	2009	2010	2011
COMMONWEALTH OF VIRGINIA	1,064	1,074	1,064	1,015	995	974	945	970	905	959	1,000	923	874	735	614
PLANNING DISTRICT 12	53	47	58	43	48	46	53	37	47	43	50	42	46	37	18
FRANKLIN COUNTY	5	6	8	8	10	6	7	5	7	6	8	11	7	7	2
HENRY COUNTY	9	12	15	6	7	15	17	9	12	19	16	10	13	7	4
PATRICK COUNTY	2	3	4	1	2	2	3	2	1	1	1	2		2	
PITTSYLVANIA COUNTY	15	8	11	12	10	5	14	8	17	4	9	4	6	4	4
DANVILLE CITY	18	14	16	9	17	16	9	10	5	9	12	12	19	11	7
MARTINSVILLE CITY	4	4	4	7	2	2	3	3	5	4	4	3	1	6	1
PLANNING DISTRICT 13	22	18	18	9	16	26	18	20	14	9	16	16	15	8	9
BRUNSWICK COUNTY	5	2	4	3	8	10	7	4	4	1	4	2	4	2	1
HALIFAX COUNTY	9	10	4	5	3	5	8	13	8	5	9	5	6	3	5
MECKLENBURG COUNTY	8	6	10	1	5	11	3	3	2	3	3	9	5	3	3
PLANNING DISTRICT 14	23	16	20	14	34	15	25	24	16	11	13	21	16	8	8
AMELIA COUNTY				4	7		3	2		1	1	1	1		
BUCKINGHAM COUNTY	5	3	1	1	5	5	6	4		4		2	3	1	
CHARLOTTE COUNTY	4	1	4		3		2	1	5		2	3	1	1	2
CUMBERLAND COUNTY	1		2	1	4	3	5	2			1	2	1	1	2
LUNENBURG COUNTY	4	3	2	2		2	1	3	2	3	3	4	2	1	1
NOTTOWAY COUNTY	2	1	4	2	5	4	6	4	4	1	3		4	1	1
PRINCE EDWARD COUNTY	7	8	7	4	10	1	2	8	5	2	3	9	4	3	2
PLANNING DISTRICT 15	148	162	154	145	163	134	128	112	138	111	149	143	118	96	84
CHARLES CITY COUNTY	3		1	2	4	1						2		1	
CHESTERFIELD COUNTY	22	28	24	24	31	21	24	24	29	19	26	25	19	21	16
GOOCHLAND COUNTY	2		1	2	2	1	1	1	1	1	3			2	1
HANOVER COUNTY	4	7	5	7	7	6	6	8	4	6	10	11	10	1	6
HENRICO COUNTY	26	38	31	31	25	26	20	23	32	32	39	42	26	33	19
NEW KENT COUNTY	2		3	1	4	3			2		1	2		2	1
POWHATAN COUNTY		1	1	1	1		1		1	2	1	1	1	1	
RICHMOND CITY	89	88	88	77	89	76	76	56	69	51	69	60	62	35	41
PLANNING DISTRICT 16	36	35	26	26	26	29	39	35	31	39	32	36	25	36	30
CAROLINE COUNTY	4	4	6	5	5	4	3	5	4	4	4	3	7	6	4
KING GEORGE COUNTY	4	3	1		2	4	5	1	4	1		4	4	4	1
SPOTSYLVANIA COUNTY	11	13	4	13	11	14	13	16	9	19	17	15	9	11	12
STAFFORD COUNTY	11	12	8	5	6	4	7	8	10	9	7	6	4	9	7
FREDERICKSBURG CITY	6	3	7	3	2	3	11	5	4	6	4	8	1	6	6
PLANNING DISTRICT 17	5	4	5	10	13	9	7	10	15	14	11	7	9	7	8
LANCASTER COUNTY	2		1	4		2	1	1	1	2	1	4	1	2	
NORTHUMBERLAND COUNTY		1	1	2	6	2	2	2	6	2	7		2	1	4
RICHMOND COUNTY					2	1	1	2	3	2	2		1		1
WESTMORELAND COUNTY	3	3	3	4	5	4	3	5	5	8	1	3	5	4	3
PLANNING DISTRICT 18	13	8	16	12	4	15	7	9	7	10	13	8	17	11	9
ESSEX COUNTY	6	1	5	3	1	2	1	1		2	2	3	7	2	1
GLOUCESTER COUNTY	2	2	4	2		7	2	5	4	4	3		3	4	3
KING AND QUEEN COUNTY	1		1	1		2			1	1	4	1		1	
KING WILLIAM COUNTY	1	4	4	5	1	1	3	2			1	4	3	2	1
MATHEWS COUNTY	1		1		1			1		3			3	1	2
MIDDLESEX COUNTY	2	1	1	1	1	3	1		2		3		1	1	2
PLANNING DISTRICT 19	39	44	47	46	53	31	49	34	43	38	42	32	39	32	27
DINWIDDIE COUNTY	3	3	2	2	3	4	4	6	5	3	6	4	3	5	2
GREENSVILLE COUNTY	1		2	2	3	3	3		4	4	3	6	1	4	1
PRINCE GEORGE COUNTY	5	4	4	5	3	2	5	1		1	1	3			1
SURRY COUNTY		4	2	1	1	1		1		1					
SUSSEX COUNTY	4	1	5	2	3		3		5	2	2	3	2	1	2
COLONIAL HEIGHTS CITY		2	3	4	3		7	3	2	1	3	1	2	1	1
EMPORIA CITY	1	5	2	4		3	5		1		1			2	
HOPEWELL CITY	10	3	9	10	15	5	11	5	3	9	5	6	7	5	6
PETERSBURG CITY	15	22	18	16	22	13	11	18	23	17	21	9	24	14	14
PLANNING DISTRICT 20	243	261	228	246	192	217	182	209	171	196	202	162	185	162	122
ISLE OF WIGHT COUNTY	1		3	3	3	2		7	5		2	2	3	2	1
SOUTHAMPTON COUNTY	4	4	1	5	5	5	1	1	2	2	3	2	3	1	1
CHESAPEAKE CITY	35	49	34	46	24	38	30	32	20	32	40	33	27	21	22
FRANKLIN CITY	3	2	1	2	2	5	3	3	2	3	5	1	1		
NORFOLK CITY	84	98	86	74	63	78	61	63	63	57	64	48	64	68	38
PORTSMOUTH CITY	41	42	36	40	25	22	19	43	25	24	26	31	30	22	21
SUFFOLK CITY	19	14	7	15	14	17	20	9	12	22	11	8	19	11	9
VIRGINIA BEACH CITY	56	52	60	61	56	50	48	51	42	56	51	37	38	37	30
PLANNING DISTRICT 21	83	90	109	87	96	80	86	76	90	94	84	73	62	52	56
JAMES CITY COUNTY	2	3	8	6	4	4	5	3	3	4	5	3	1	4	6
YORK COUNTY	1	5	6	5	4	2	1	1	3	2	3	1	1	4	2
HAMPTON CITY	34	25	38	27	35	20	33	20	31	34	33	29	23	14	23
NEWPORT NEWS CITY	41	55	55	49	48	53	44	50	50	46	42	38	32	30	25
POQUOSON CITY			2		1			1							
WILLIAMSBURG CITY	5	2			4	1	3	1	3	8	1	2	5		
PLANNING DISTRICT 22	10	13	12	8	12	18	9	7	9	10	13	22	7	12	6
ACCOMACK COUNTY	8	9	9	5	8	11	9	5	6	9	11	18	3	8	4
NORTHAMPTON COUNTY	2	4	3	3	4	7		2	3	1	2	4	4	4	2
PLANNING DISTRICT 23	326	351	337	333	288	297	268	285	261	290	286	235	247	214	178
UNKNOWN VA CITY OR COUNTY															

NOTE: PLANNING DISTRICT 23, THE HAMPTON ROADS PLANNING DISTRICT, IS THE AGGREGATE OF PLANNING DISTRICTS 20 AND 21.

TEENAGE LIVE BIRTH RATES PER 1,000 FEMALES AGES 10-19 BY EQUAL COUNT HEALTH DISTRICT GROUPS VIRGINIA, 2011

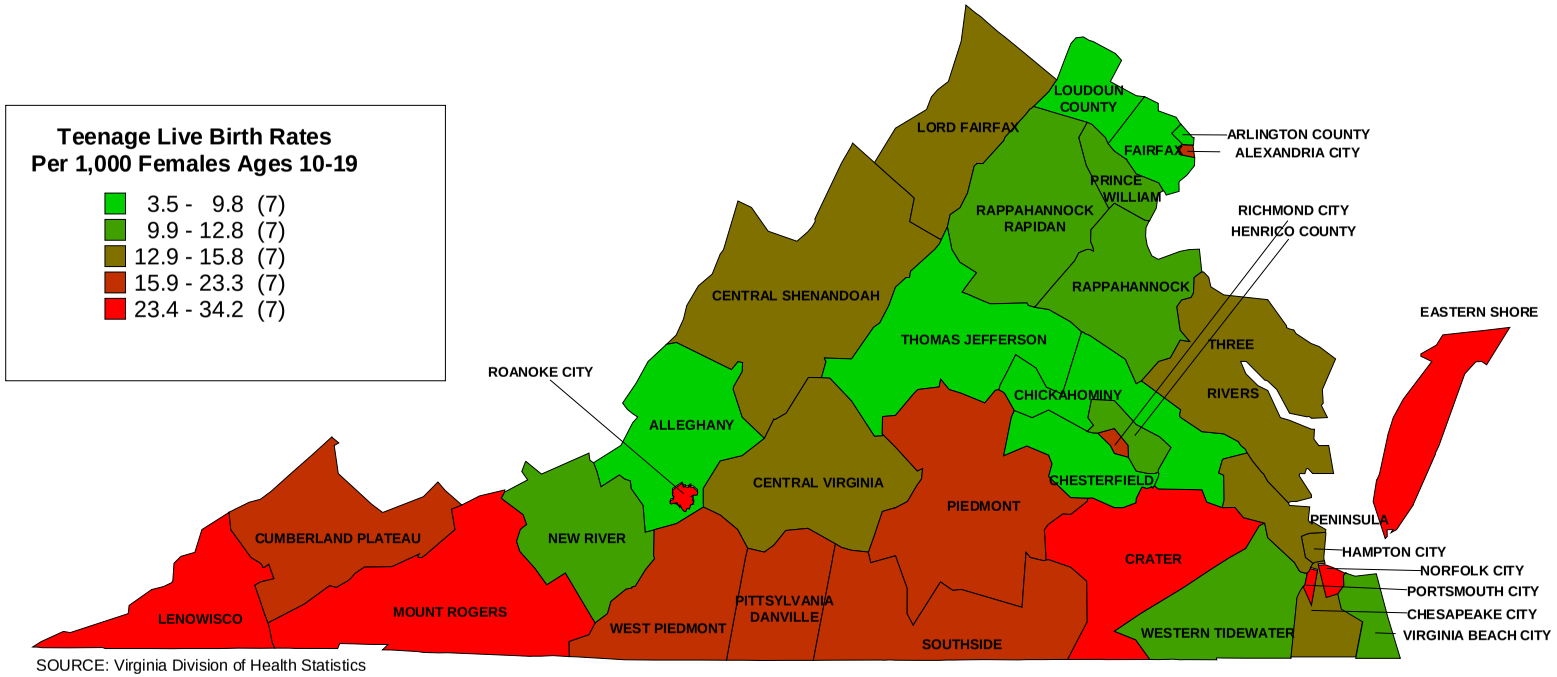

SOURCE: Virginia Division of Health Statistics

CHART 1
RESIDENT TEENAGE LIVE BIRTHS BY AGE OF MOTHER
WITH RATES PER 1,000 FEMALES
VIRGINIA, 1995-2011

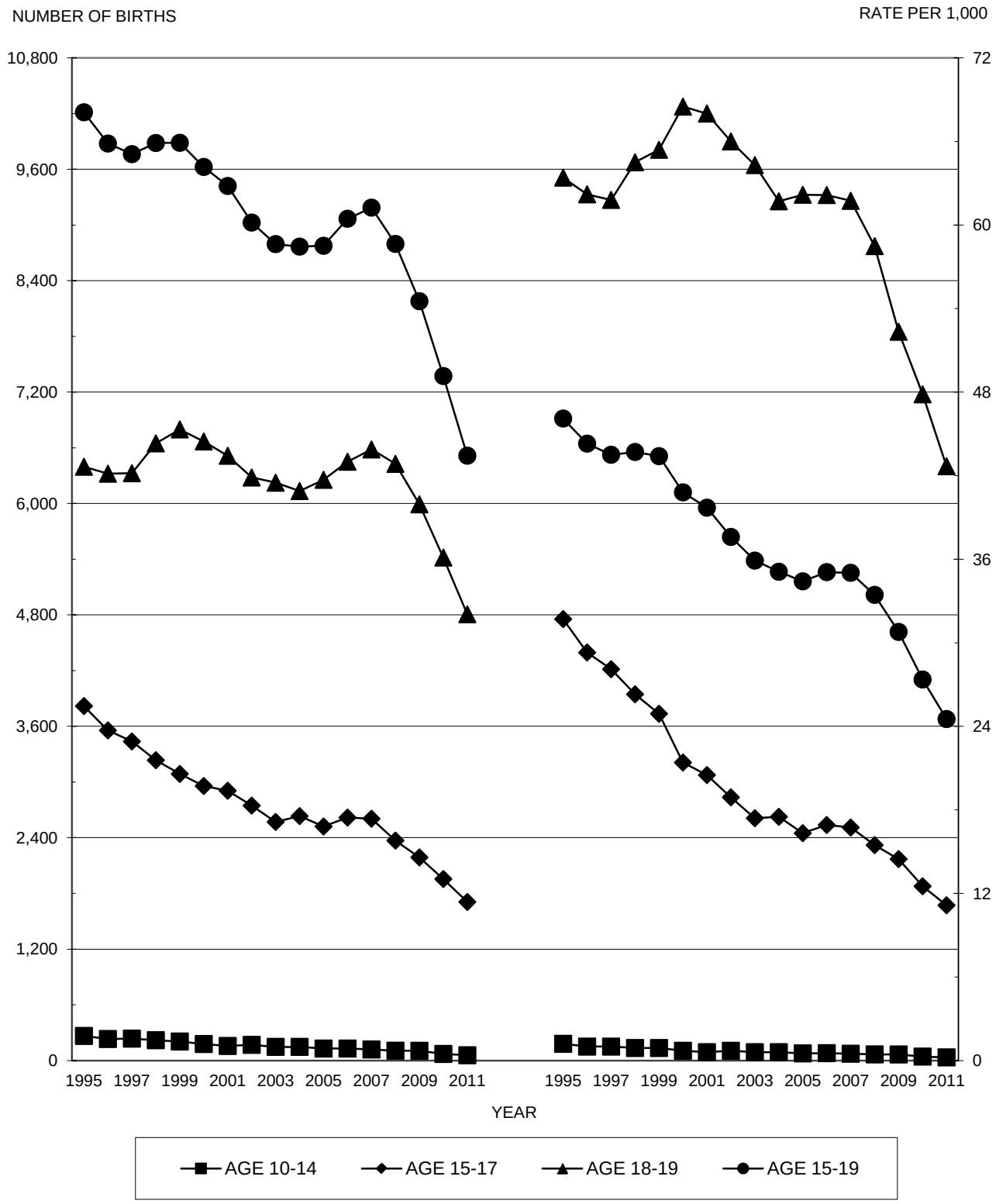

Source: Virginia Division of Health Statistics

CHART 2
RESIDENT WHITE TEENAGE LIVE BIRTHS BY AGE OF MOTHER
WITH RATES PER 1,000 FEMALES
VIRGINIA, 1995-2011

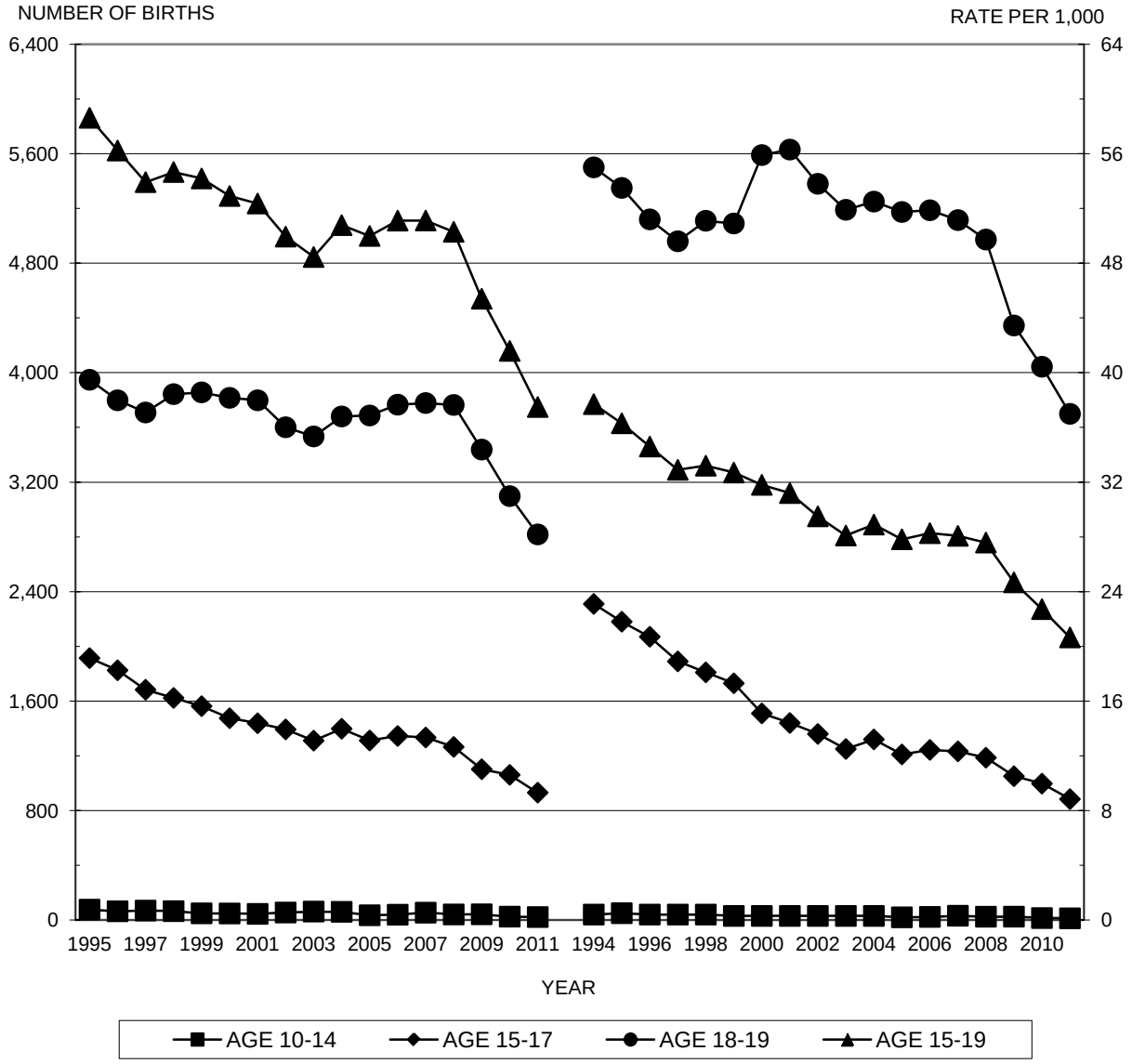

Source: Virginia Division of Health Statistics

CHART 3
RESIDENT NONWHITE TEENAGE LIVE BIRTHS BY AGE OF MOTHER
WITH RATES PER 1,000 FEMALES
VIRGINIA, 1995-2011

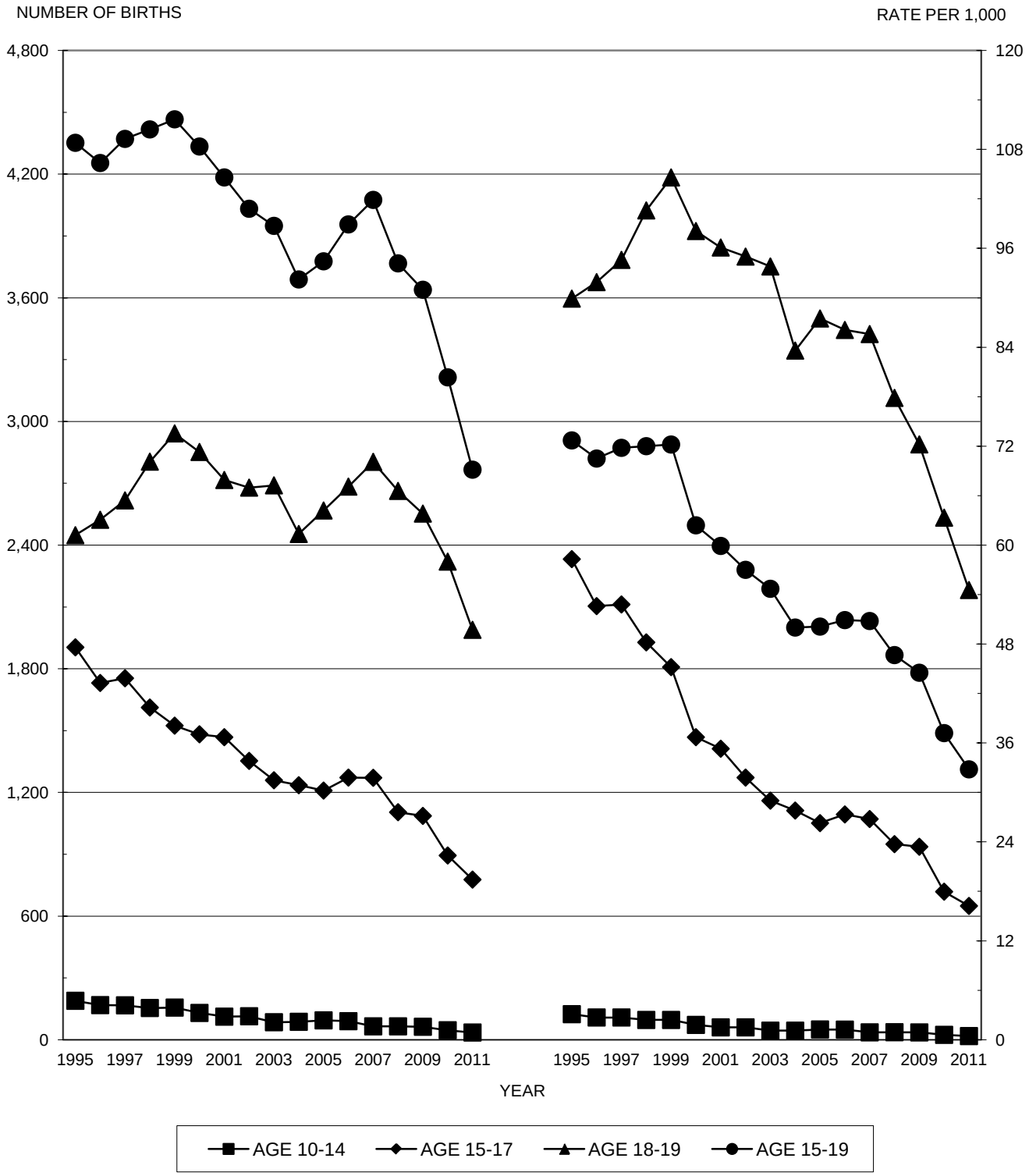

Source: Virginia Division of Health Statistics

CHAPTER IV

TEENAGE INDUCED TERMINATIONS

Highlights

- In 2011, there were a total of 2,739 teenage induced terminations of pregnancy with a rate of 5.3 per 1,000 females ages 10-19, which is more than a 12 percent decline from the previous year.
- About 94.1 percent of teenage induced terminations in 2011 were non-marital.
- The rate of teenage induced terminations of pregnancy in 2011 for Whites was 3.8 per 1,000 females ages 10-19, while the rate for Blacks was 9.7, all other races was 4.9.

NOTES:

- **Fetal Death** - means death prior to the complete expulsion or extraction from its mother of a product of human conception, regardless of the duration of the pregnancy; death is indicated by the fact that after such expulsion or extraction, the fetus does not breathe or show any other evidence of life, such as beating of the heart, pulsation of the umbilical cord, or definite movement of voluntary muscles. (Vital Statistics Laws of Virginia, Chapter 7, Section 32.1-249.2).
- **Induced Termination of Pregnancy** - means the intentional interruption of pregnancy with the intention to produce other than a live born infant or to remove a dead fetus and which does not result in a live birth. (Vital Statistics Laws of Virginia, Section 32.1-249. Definitions).

TABLE 1
RESIDENT TOTAL INDUCED TERMINATIONS AND TEENAGE INDUCED TERMINATIONS BY RACE WITH PERCENTS TEENAGE INDUCED TERMINATIONS OF TOTAL INDUCED TERMINATIONS BY PLANNING DISTRICT AND CITY OR COUNTY
VIRGINIA, 2011

PLANNING DISTRICT AND CITY / COUNTY	RESIDENT TOTAL INDUCED TERMINATIONS OF PREGNANCY				RESIDENT TEENAGE INDUCED TERMINATIONS OF PREGNANCY				PERCENTS TEENAGE INDUCED OF TOTAL INDUCED TERMINATIONS			
	TOTAL	WHITE	BLACK	OTHER	TOTAL	WHITE	BLACK	OTHER	TOTAL	WHITE	BLACK	OTHER
COMMONWEALTH OF VIRGINIA	23,635	11,587	9,903	2,145	2,739	1,329	1,238	172	11.6	11.5	12.5	8.0
PLANNING DISTRICT 1	6	3	1	2	1	1			16.7	33.3		
LEE COUNTY	2	1		1	1	1			50.0	100.0		
SCOTT COUNTY												
WISE COUNTY	2	1		1								
NORTON CITY	2	1	1									
PLANNING DISTRICT 2	27	22	5		8	7	1		29.6	31.8	20.0	
BUCHANAN COUNTY	3	2	1		1	1			33.3	50.0		
DICKENSON COUNTY	3	1	2									
RUSSELL COUNTY												
TAZEWELL COUNTY	21	19	2		7	6	1		33.3	31.6	50.0	
PLANNING DISTRICT 3	90	66	19	5	14	12	2		15.6	18.2	10.5	
BLAND COUNTY	2	2										
CARROLL COUNTY	6	6			1	1			16.7	16.7		
GRAYSON COUNTY	3	3			1	1			33.3	33.3		
SMYTH COUNTY	24	17	6	1	3	2	1		12.5	11.8	16.7	
WASHINGTON COUNTY	30	14	12	4	5	4	1		16.7	28.6	8.3	
WYTHE COUNTY	16	15	1		2	2			12.5	13.3		
BRISTOL CITY	3	3			1	1			33.3	33.3		
GALAX CITY	6	6			1	1			16.7	16.7		
PLANNING DISTRICT 4	270	210	37	23	36	29	5	2	13.3	13.8	13.5	8.7
FLOYD COUNTY	8	6		2	1	1			12.5	16.7		
GILES COUNTY	40	24	13	3	6	4	2		15.0	16.7	15.4	
MONTGOMERY COUNTY	136	109	12	15	13	9	2	2	9.6	8.3	16.7	13.3
PULASKI COUNTY	22	19	2	1	3	3			13.6	15.8		
RADFORD CITY	64	52	10	2	13	12	1		20.3	23.1	10.0	
PLANNING DISTRICT 5	618	388	198	32	92	42	43	7	14.9	10.8	21.7	21.9
ALLEGHANY COUNTY	3	3										
BOTETOURT COUNTY	34	31	3		7	6	1		20.6	19.4	33.3	
CRAIG COUNTY	2	2										
ROANOKE COUNTY	270	161	95	14	42	18	22	2	15.6	11.2	23.2	14.3
COVINGTON CITY	16	13	2	1	4	2	1	1	25.0	15.4	50.0	100.0
ROANOKE CITY	220	121	89	10	29	7	19	3	13.2	5.8	21.3	30.0
SALEM CITY	73	57	9	7	10	9		1	13.7	15.8		14.3
PLANNING DISTRICT 6	388	327	45	16	57	46	9	2	14.7	14.1	20.0	12.5
AUGUSTA COUNTY	54	50	4		14	11	3		25.9	22.0	75.0	
BATH COUNTY	6	6			1	1			16.7	16.7		
HIGHLAND COUNTY	2	2										
ROCKBRIDGE COUNTY	11	11			1	1			9.1	9.1		
ROCKINGHAM COUNTY	71	66		5	6	6			8.5	9.1		
BUENA VISTA CITY	4	4			1	1			25.0	25.0		
HARRISONBURG CITY	115	91	19	5	20	16	3	1	17.4	17.6	15.8	20.0
LEXINGTON CITY	18	16	1	1	2	2			11.1	12.5		
STAUNTON CITY	44	33	10	1	6	4	2		13.6	12.1	20.0	
WAYNESBORO CITY	63	48	11	4	6	4	1	1	9.5	8.3	9.1	25.0
PLANNING DISTRICT 7	247	215	21	11	41	37	2	2	16.6	17.2	9.5	18.2
CLARKE COUNTY	7	6	1									
FREDERICK COUNTY	52	44	3	5	5	4		1	9.6	9.1		20.0
PAGE COUNTY	27	22	4	1	3	3			11.1	13.6		
SHENANDOAH COUNTY	43	41	2		12	12			27.9	29.3		
WARREN COUNTY	53	49	2	2	11	10		1	20.8	20.4		50.0
WINCHESTER CITY	65	53	9	3	10	8	2		15.4	15.1	22.2	
PLANNING DISTRICT 8	6,987	4,033	1,820	1,134	591	365	165	61	8.5	9.1	9.1	5.4
ARLINGTON COUNTY	525	326	106	93	22	14	7	1	4.2	4.3	6.6	1.1
FAIRFAX COUNTY	2,185	1,324	391	470	191	121	47	23	8.7	9.1	12.0	4.9
LOUDOUN COUNTY	600	393	91	116	58	46	4	8	9.7	11.7	4.4	6.9
PRINCE WILLIAM COUNTY	1,155	575	479	101	126	65	51	10	10.9	11.3	10.6	9.9
ALEXANDRIA CITY	1,136	531	499	106	75	37	34	4	6.6	7.0	6.8	3.8
FAIRFAX CITY	345	194	49	102	29	17	5	7	8.4	8.8	10.2	6.9
FALLS CHURCH CITY	436	288	50	98	30	21	3	6	6.9	7.3	6.0	6.1
MANASSAS CITY	577	387	146	44	57	42	13	2	9.9	10.9	8.9	4.5
MANASSAS PARK CITY	28	15	9	4	3	2	1		10.7	13.3	11.1	
PLANNING DISTRICT 9	383	273	94	16	58	41	15	2	15.1	15.0	16.0	12.5
CULPEPER COUNTY	129	88	35	6	17	11	5	1	13.2	12.5	14.3	16.7
FAUQUIER COUNTY	139	111	25	3	20	14	5	1	14.4	12.6	20.0	33.3
MADISON COUNTY	25	19	5	1	6	4	2		24.0	21.1	40.0	
ORANGE COUNTY	64	43	20	1	13	12	1		20.3	27.9	5.0	
RAPPAHANNOCK COUNTY	26	12	9	5	2		2		7.7		22.2	
PLANNING DISTRICT 10	594	415	153	26	75	51	21	3	12.6	12.3	13.7	11.5
ALBEMARLE COUNTY	140	93	42	5	15	11	3	1	10.7	11.8	7.1	20.0
FLUVANNA COUNTY	32	25	7		9	7	2		28.1	28.0	28.6	
GREENE COUNTY	26	19	6	1	2	2			7.7	10.5		
LOUISA COUNTY	83	62	13	8	9	6	2	1	10.8	9.7	15.4	12.5
NELSON COUNTY	23	17	5	1	5	4		1	21.7	23.5		100.0
CHARLOTTESVILLE CITY	290	199	80	11	35	21	14		12.1	10.6	17.5	
PLANNING DISTRICT 11	457	251	193	13	79	43	32	4	17.3	17.1	16.6	30.8
AMHERST COUNTY	56	30	23	3	7	4	1	2	12.5	13.3	4.3	66.7
APPOMATTOX COUNTY	16	11	5		7	4	3		43.8	36.4	60.0	
BEDFORD COUNTY	57	55	1	1	11	10	1		19.3	18.2	100.0	
CAMPBELL COUNTY	52	26	25	1	9	8	1		17.3	30.8	4.0	
BEDFORD CITY	26	18	8		7	4	3		26.9	22.2	37.5	
LYNCHBURG CITY	250	111	131	8	38	13	23	2	15.2	11.7	17.6	25.0

[continued]

TABLE 1
RESIDENT TOTAL INDUCED TERMINATIONS AND TEENAGE INDUCED TERMINATIONS BY RACE WITH PERCENTS TEENAGE INDUCED TERMINATIONS OF TOTAL INDUCED TERMINATIONS BY PLANNING DISTRICT AND CITY OR COUNTY
VIRGINIA, 2011

PLANNING DISTRICT AND CITY / COUNTY	RESIDENT TOTAL INDUCED TERMINATIONS OF PREGNANCY				RESIDENT TEENAGE INDUCED TERMINATIONS OF PREGNANCY				PERCENTS TEENAGE INDUCED OF TOTAL INDUCED TERMINATIONS			
	TOTAL	WHITE	BLACK	OTHER	TOTAL	WHITE	BLACK	OTHER	TOTAL	WHITE	BLACK	OTHER
COMMONWEALTH OF VIRGINIA	23,635	11,587	9,903	2,145	2,739	1,329	1,238	172	11.6	11.5	12.5	8.0
PLANNING DISTRICT 12	129	76	49	4	17	11	6		13.2	14.5	12.2	
FRANKLIN COUNTY	61	38	20	3	8	6	2		13.1	15.8	10.0	
HENRY COUNTY	12	8	3	1	1	1			8.3	12.5		
PATRICK COUNTY	4	4			1	1			25.0	25.0		
PITTSYLVANIA COUNTY	15	10	5		1	1			6.7	10.0		
DANVILLE CITY	8	3	5		2		2		25.0		40.0	
MARTINSVILLE CITY	29	13	16		4	2	2		13.8	15.4	12.5	
PLANNING DISTRICT 13	95	33	58	4	10	3	7		10.5	9.1	12.1	
BRUNSWICK COUNTY	50	14	34	2	5	1	4		10.0	7.1	11.8	
HALIFAX COUNTY	13	5	7	1								
MECKLENBURG COUNTY	32	14	17	1	5	2	3		15.6	14.3	17.6	
PLANNING DISTRICT 14	158	75	80	3	12	7	5		7.6	9.3	6.3	
AMELIA COUNTY	26	12	13	1	2	1	1		7.7	8.3	7.7	
BUCKINGHAM COUNTY	18	8	10									
CHARLOTTE COUNTY	12	4	8									
CUMBERLAND COUNTY	12	4	8									
LUNENBURG COUNTY	16	8	8		4	2	2		25.0	25.0	25.0	
NOTTOWAY COUNTY	31	17	13	1	4	3	1		12.9	17.6	7.7	
PRINCE EDWARD COUNTY	43	22	20	1	2	1	1		4.7	4.5	5.0	
PLANNING DISTRICT 15	3,944	1,537	2,099	308	509	179	296	34	12.9	11.6	14.1	11.0
CHARLES CITY COUNTY	16	3	12	1	2		2		12.5		16.7	
CHESTERFIELD COUNTY	525	312	167	46	68	36	25	7	13.0	11.5	15.0	15.2
GOOCHLAND COUNTY	33	21	12		6	2	4		18.2	9.5	33.3	
HANOVER COUNTY	197	148	41	8	34	23	9	2	17.3	15.5	22.0	25.0
HENRICO COUNTY	597	212	290	95	65	23	33	9	10.9	10.8	11.4	9.5
NEW KENT COUNTY	41	26	12	3	5	4		1	12.2	15.4		33.3
POWHATAN COUNTY	43	37	5	1	12	10	1	1	27.9	27.0	20.0	100.0
RICHMOND CITY	2,492	778	1,560	154	317	81	222	14	12.7	10.4	14.2	9.1
PLANNING DISTRICT 16	830	522	261	47	113	68	41	4	13.6	13.0	15.7	8.5
CAROLINE COUNTY	75	38	36	1	19	4	15		25.3	10.5	41.7	
KING GEORGE COUNTY	50	39	10	1	7	6	1		14.0	15.4	10.0	
SPOTSYLVANIA COUNTY	127	90	32	5	21	15	5	1	16.5	16.7	15.6	20.0
STAFFORD COUNTY	238	149	73	16	28	23	4	1	11.8	15.4	5.5	6.3
FREDERICKSBURG CITY	340	206	110	24	38	20	16	2	11.2	9.7	14.5	8.3
PLANNING DISTRICT 17	97	55	41	1	13	7	6		13.4	12.7	14.6	
LANCASTER COUNTY	16	4	11	1	2	1	1		12.5	25.0	9.1	
NORTHUMBERLAND COUNTY	24	18	6		5	4	1		20.8	22.2	16.7	
RICHMOND COUNTY	20	10	10		3	1	2		15.0	10.0	20.0	
WESTMORELAND COUNTY	37	23	14		3	1	2		8.1	4.3	14.3	
PLANNING DISTRICT 18	159	105	49	5	24	14	7	3	15.1	13.3	14.3	60.0
ESSEX COUNTY	29	6	21	2	3		2	1	10.3		9.5	50.0
GLOUCESTER COUNTY	48	46	2		4	4			8.3	8.7		
KING AND QUEEN COUNTY	14	10	4		2	1	1		14.3	10.0	25.0	
KING WILLIAM COUNTY	36	23	11	2	11	6	3	2	30.6	26.1	27.3	100.0
MATHEWS COUNTY	10	5	5		3	2	1		30.0	40.0	20.0	
MIDDLESEX COUNTY	22	15	6	1	1	1			4.5	6.7		
PLANNING DISTRICT 19	729	218	479	32	106	29	73	4	14.5	13.3	15.2	12.5
DINWIDDIE COUNTY	34	22	11	1	6	2	4		17.6	9.1	36.4	
GREENSVILLE COUNTY	5	2	3		1		1		20.0		33.3	
PRINCE GEORGE COUNTY	90	32	46	12	11	4	7		12.2	12.5	15.2	
SURRY COUNTY	28	7	19	2	6	1	4	1	21.4	14.3	21.1	50.0
SUSSEX COUNTY	26	4	22		2		2		7.7		9.1	
COLONIAL HEIGHTS CITY	102	51	45	6	11	7	3	1	10.8	13.7	6.7	16.7
EMPORIA CITY	33	3	30									
HOPEWELL CITY	101	37	63	1	16	6	10		15.8	16.2	15.9	
PETERSBURG CITY	310	60	240	10	53	9	42	2	17.1	15.0	17.5	20.0
PLANNING DISTRICT 20	5,330	2,010	2,977	343	606	228	352	26	11.4	11.3	11.8	7.6
ISLE OF WIGHT COUNTY	60	29	31		6	1	5		10.0	3.4	16.1	
SOUTHAMPTON COUNTY	13	6	7		2	1	1		15.4	16.7	14.3	
CHESAPEAKE CITY	868	318	511	39	123	49	67	7	14.2	15.4	13.1	17.9
FRANKLIN CITY	39	11	26	2	8	2	6		20.5	18.2	23.1	
NORFOLK CITY	1,460	390	984	86	158	33	122	3	10.8	8.5	12.4	3.5
PORTSMOUTH CITY	559	117	428	14	60	11	48	1	10.7	9.4	11.2	7.1
SUFFOLK CITY	275	63	202	10	41	7	34		14.9	11.1	16.8	
VIRGINIA BEACH CITY	2,056	1,076	788	192	208	124	69	15	10.1	11.5	8.8	7.8
PLANNING DISTRICT 21	1,987	701	1,173	113	266	104	144	18	13.4	14.8	12.3	15.9
JAMES CITY COUNTY	34	15	18	1	7	2	5		20.6	13.3	27.8	
YORK COUNTY	118	84	26	8	16	10	6		13.6	11.9	23.1	
HAMPTON CITY	717	186	493	38	106	31	66	9	14.8	16.7	13.4	23.7
NEWPORT NEWS CITY	964	309	595	60	118	50	59	9	12.2	16.2	9.9	15.0
POQUOSON CITY	17	14	2	1	2	2			11.8	14.3		
WILLIAMSBURG CITY	137	93	39	5	17	9	8		12.4	9.7	20.5	
PLANNING DISTRICT 22	110	52	51	7	11	5	6		10.0	9.6	11.8	
ACCOMACK COUNTY	73	34	34	5	11	5	6		15.1	14.7	17.6	
NORTHAMPTON COUNTY	37	18	17	2								
PLANNING DISTRICT 23	7,317	2,711	4,150	456	872	332	496	44	11.9	12.2	12.0	9.6
UNKNOWN VA CITY OR COUNTY												

NOTE: PLANNING DISTRICT 23, THE HAMPTON ROADS PLANNING DISTRICT, IS THE AGGREGATE OF PLANNING DISTRICTS 20 AND 21.

TABLE 2
RESIDENT TEENAGE INDUCED TERMINATIONS BY AGE AND RACE OF PATIENT
WITH RATES PER 1,000 FEMALES AGES 10-19 POPULATION
BY PLANNING DISTRICT AND CITY OR COUNTY
VIRGINIA, 2011

PLANNING DISTRICT AND CITY / COUNTY	TEENAGE INDUCED TERMINATIONS BY AGE OF PATIENT								TEENAGE INDUCED TERMINATIONS BY RACE OF PATIENT							
	NUMBER OF INDUCED TERMINATIONS				RATES PER 1,000 AGES 10-19				NUMBER OF INDUCED TERMINATIONS				RATES PER 1,000 AGES 10-19			
	TOTAL	10-14	15-17	18-19	TOTAL	10-14	15-17	18-19	TOTAL	WHITE	BLACK	OTHER	TOTAL	WHITE	BLACK	OTHER
COMMONWEALTH OF VIRGINIA	2,739	72	697	1,970	5.3	0.3	4.5	17.5	2,739	1,329	1,238	172	5.3	3.8	9.7	4.9
PLANNING DISTRICT 1	1			1	0.2			1.0	1	1			0.2	0.2		
LEE COUNTY	1			1	0.7			4.8	1	1			0.7	0.7		
SCOTT COUNTY																
WISE COUNTY																
NORTON CITY																
PLANNING DISTRICT 2	8	1	3	4	1.3	0.3	1.6	3.5	8	7	1		1.3	1.2	6.3	
BUCHANAN COUNTY	1			1	0.8			4.8	1	1			0.8	0.9		
DICKENSON COUNTY																
RUSSELL COUNTY																
TAZEWELL COUNTY	7	1	3	3	2.8	0.8	3.8	6.2	7	6	1		2.8	2.5	11.2	
PLANNING DISTRICT 3	14		3	11	1.3		0.9	5.2	14	12	2		1.3	1.2	4.2	
BLAND COUNTY																
CARROLL COUNTY	1		1		0.6		2.0		1	1			0.6	0.6		
GRAYSON COUNTY	1			1	1.1			6.3	1	1			1.1	1.2		
SMYTH COUNTY	3			3	1.6			7.7	3	2	1		1.6	1.2	9.2	
WASHINGTON COUNTY	5		1	4	1.6		1.1	6.4	5	4	1		1.6	1.4	12.3	
WYTHE COUNTY	2		1	1	1.3		2.0	3.5	2	2			1.3	1.3		
BRISTOL CITY	1			1	1.0			4.2	1	1			1.0	1.2		
GALAX CITY	1			1	2.4			14.1	1	1			2.4	2.7		
PLANNING DISTRICT 4	36	3	2	31	2.9	0.7	0.8	5.3	36	29	5	2	2.9	2.6	7.0	3.6
FLOYD COUNTY	1			1	1.1			7.1	1	1			1.1	1.1		
GILES COUNTY	6			6	6.2			35.3	6	4	2		6.2	4.3	55.6	
MONTGOMERY COUNTY	13	3	1	9	1.8	1.5	0.8	2.3	13	9	2	2	1.8	1.4	5.2	4.1
PULASKI COUNTY	3		1	2	1.6		1.7	6.7	3	3			1.6	1.8		
RADFORD CITY	13			13	7.3			9.7	13	12	1		7.3	7.5	6.5	
PLANNING DISTRICT 5	92	5	27	60	5.6	0.6	5.3	18.1	92	42	43	7	5.6	3.2	14.1	14.5
ALLEGHANY COUNTY																
BOTETOURT COUNTY	7		2	5	3.4		2.9	16.3	7	6	1		3.4	3.0	13.3	
CRAIG COUNTY																
ROANOKE COUNTY	42	1	9	32	7.0	0.3	4.7	27.0	42	18	22	2	7.0	3.4	47.5	8.5
COVINGTON CITY	4	1	1	2	11.9	6.1	9.1	32.3	4	2	1	1	11.9	7.1	17.9	1000.0
ROANOKE CITY	29	3	11	15	5.7	1.2	7.4	15.2	29	7	19	3	5.7	2.6	8.6	17.5
SALEM CITY	10		4	6	5.8		9.1	10.0	10	9		1	5.8	6.0		18.9
PLANNING DISTRICT 6	57	2	7	48	2.8	0.2	1.5	6.5	57	46	9	2	2.8	2.5	6.2	3.5
AUGUSTA COUNTY	14		2	12	3.1		1.4	14.3	14	11	3		3.1	2.6	16.9	
BATH COUNTY	1			1	4.0			19.2	1	1			4.0	4.2		
HIGHLAND COUNTY																
ROCKBRIDGE COUNTY	1			1	0.8			4.8	1	1			0.8	0.9		
ROCKINGHAM COUNTY	6	2		4	1.1	0.8		3.6	6	6			1.1	1.2		
BUENA VISTA CITY	1			1	2.0			5.6	1	1			2.0	2.3		
HARRISONBURG CITY	20		3	17	3.8		6.2	4.3	20	16	3	1	3.8	3.5	7.3	3.1
LEXINGTON CITY	2			2	3.7			5.0	2	2			3.7	4.1		
STAUNTON CITY	6		2	4	4.1		5.1	8.4	6	4	2		4.1	3.6	6.0	
WAYNESBORO CITY	6			6	5.1			30.2	6	4	1	1	5.1	4.2	5.1	55.6
PLANNING DISTRICT 7	41	1	8	32	2.8	0.1	1.8	11.9	41	37	2	2	2.8	2.8	1.9	6.5
CLARKE COUNTY																
FREDERICK COUNTY	5			5	0.9			5.5	5	4		1	0.9	0.8		7.4
PAGE COUNTY	3		1	2	2.1		2.1	8.0	3	3			2.1	2.2		
SHENANDOAH COUNTY	12		1	11	4.8		1.2	27.0	12	12			4.8	5.1		
WARREN COUNTY	11	1	3	7	4.4	0.8	3.7	14.8	11	10		1	4.4	4.3		17.9
WINCHESTER CITY	10		3	7	6.0		6.7	14.3	10	8	2		6.0	6.0	7.1	
PLANNING DISTRICT 8	591	8	124	459	4.2	0.1	2.9	19.5	591	365	165	61	4.2	3.8	7.5	2.8
ARLINGTON COUNTY	22		7	15	3.0		3.2	10.5	22	14	7	1	3.0	2.6	6.5	1.1
FAIRFAX COUNTY	191	1	25	165	2.8	0.0	1.2	13.6	191	121	47	23	2.8	2.6	5.5	1.7
LOUDOUN COUNTY	58	2	17	39	2.5	0.2	2.4	12.9	58	46	4	8	2.5	2.6	1.7	2.5
PRINCE WILLIAM COUNTY	126	3	35	88	4.2	0.2	3.9	17.9	126	65	51	10	4.2	3.4	6.6	3.6
ALEXANDRIA CITY	75	1	20	54	15.9	0.4	13.7	58.8	75	37	34	4	15.9	13.5	21.8	10.1
FAIRFAX CITY	29		5	24	22.5		14.4	87.0	29	17	5	7	22.5	18.4	41.0	28.8
FALLS CHURCH CITY	30		5	25	33.8		17.5	151.5	30	21	3	6	33.8	28.7	46.2	65.2
MANASSAS CITY	57	1	10	46	21.4	0.7	12.1	99.4	57	42	13	2	21.4	21.3	25.7	11.0
MANASSAS PARK CITY	3			3	2.9			16.7	3	2	1		2.9	2.6	6.8	
PLANNING DISTRICT 9	58		20	38	5.2		5.7	20.3	58	41	15	2	5.2	4.3	9.9	8.7
CULPEPER COUNTY	17		6	11	5.4		6.3	20.6	17	11	5	1	5.4	4.4	9.0	11.2
FAUQUIER COUNTY	20		5	15	4.2		3.3	19.3	20	14	5	1	4.2	3.4	10.4	10.1
MADISON COUNTY	6			6	7.3			46.5	6	4	2		7.3	5.5	21.1	
ORANGE COUNTY	13		8	5	6.4		12.2	14.8	13	12	1		6.4	7.3	2.8	
RAPPAHANNOCK COUNTY	2		1	1	4.6		7.8	11.0	2		2		4.6		80.0	
PLANNING DISTRICT 10	75	3	21	51	4.8	0.5	5.3	10.2	75	51	21	3	4.8	4.2	8.1	3.5
ALBEMARLE COUNTY	15	1	3	11	1.9	0.3	1.7	3.8	15	11	3	1	1.9	1.8	3.3	1.7
FLUVANNA COUNTY	9		5	4	5.5		9.2	14.5	9	7	2		5.5	5.3	6.6	
GREENE COUNTY	2		1	1	1.8		3.1	5.2	2	2			1.8	2.0		
LOUISA COUNTY	9	1	2	6	4.7	1.1	3.1	17.5	9	6	2	1	4.7	4.1	4.8	47.6
NELSON COUNTY	5		2	3	6.2		8.5	21.4	5	4		1	6.2	6.3		90.9
CHARLOTTESVILLE CITY	35	1	8	26	15.0	1.4	18.1	22.5	35	21	14		15.0	14.3	20.9	
PLANNING DISTRICT 11	79	2	27	50	4.5	0.3	5.8	9.6	79	43	32	4	4.5	3.2	8.8	9.9
AMHERST COUNTY	7		4	3	3.2		6.3	5.2	7	4	1	2	3.2	2.4	2.1	50.0
APPOMATTOX COUNTY	7		1	6	7.7		3.6	38.0	7	4	3		7.7	6.0	12.8	
BEDFORD COUNTY	11		6	5	2.5		4.4	6.6	11	10	1		2.5	2.5	3.3	
CAMPBELL COUNTY	9	1	4	4	2.6	0.6	3.6	6.5	9	8	1		2.6	2.8	1.7	
BEDFORD CITY	7			7	19.4			92.1	7	4	3		19.4	16.3	26.3	
LYNCHBURG CITY	38	1	12	25	6.2	0.5	10.3	8.2	38	13	23	2	6.2	3.3	11.9	10.1

[continued]

TABLE 2
RESIDENT TEENAGE INDUCED TERMINATIONS BY AGE AND RACE OF PATIENT
WITH RATES PER 1,000 FEMALES AGES 10-19 POPULATION
BY PLANNING DISTRICT AND CITY OR COUNTY
VIRGINIA, 2011

PLANNING DISTRICT AND CITY / COUNTY	TEENAGE INDUCED TERMINATIONS BY AGE OF PATIENT								TEENAGE INDUCED TERMINATIONS BY RACE OF PATIENT							
	NUMBER OF INDUCED TERMINATIONS				RATES PER 1,000 AGES 10-19				NUMBER OF INDUCED TERMINATIONS				RATES PER 1,000 AGES 10-19			
	TOTAL	10-14	15-17	18-19	TOTAL	10-14	15-17	18-19	TOTAL	WHITE	BLACK	OTHER	TOTAL	WHITE	BLACK	OTHER
COMMONWEALTH OF VIRGINIA	2,739	72	697	1,970	5.3	0.3	4.5	17.5	2,739	1,329	1,238	172	5.3	3.8	9.7	4.9
PLANNING DISTRICT 12	17		5	12	1.2		1.1	4.3	17	11	6		1.2	1.1	1.4	
FRANKLIN COUNTY	8		3	5	2.3		2.9	6.2	8	6	2		2.3	2.0	4.7	
HENRY COUNTY	1			1	0.3			2.0	1	1			0.3	0.5		
PATRICK COUNTY	1		1		1.0		3.0		1	1			1.0	1.1		
PITTSYLVANIA COUNTY	1			1	0.3			1.6	1	1			0.3	0.4		
DANVILLE CITY	2			2	0.8			3.8	2		2		0.8		1.3	
MARTINSVILLE CITY	4		1	3	4.9		3.9	18.5	4	2	2		4.9	6.4	4.1	
PLANNING DISTRICT 13	10	1	4	5	2.0	0.4	2.5	5.2	10	3	7		2.0	1.2	2.8	
BRUNSWICK COUNTY	5	1	3	1	5.1	2.3	9.9	4.3	5	1	4		5.1	3.3	6.0	
HALIFAX COUNTY																
MECKLENBURG COUNTY	5		1	4	2.7		1.7	13.3	5	2	3		2.7	2.0	3.7	
PLANNING DISTRICT 14	12	2	5	5	1.8	0.7	2.9	2.6	12	7	5		1.8	1.6	2.2	
AMELIA COUNTY	2			2	2.6			18.5	2	1	1		2.6	1.8	5.0	
BUCKINGHAM COUNTY																
CHARLOTTE COUNTY																
CUMBERLAND COUNTY																
LUNENBURG COUNTY	4		3	1	6.0		14.2	8.0	4	2	2		6.0	4.8	8.8	
NOTTOWAY COUNTY	4	1	2	1	4.6	2.2	8.0	6.6	4	3	1		4.6	5.9	3.0	
PRINCE EDWARD COUNTY	2	1		1	1.0	1.7		0.9	2	1	1		1.0	0.7	1.6	
PLANNING DISTRICT 15	509	16	150	343	7.5	0.5	7.4	22.9	509	179	296	34	7.5	4.4	12.2	11.0
CHARLES CITY COUNTY	2			2	5.3			23.5	2		2		5.3		10.8	
CHESTERFIELD COUNTY	68	1	23	44	2.8	0.1	3.1	9.1	68	36	25	7	2.8	2.3	3.3	7.0
GOOCHLAND COUNTY	6		3	3	4.9		8.2	15.4	6	2	4		4.9	2.0	16.9	
HANOVER COUNTY	34		11	23	4.7		4.8	17.4	34	23	9	2	4.7	3.6	12.4	11.6
HENRICO COUNTY	65	2	24	39	3.3	0.2	3.9	11.7	65	23	33	9	3.3	2.1	4.5	6.9
NEW KENT COUNTY	5		3	2	4.2		7.6	10.0	5	4		1	4.2	4.2		33.3
POWHATAN COUNTY	12	1	3	8	6.7	1.1	5.1	27.6	12	10	1	1	6.7	6.3	5.6	62.5
RICHMOND CITY	317	12	83	222	26.0	2.6	29.4	47.0	317	81	222	14	26.0	21.2	28.1	27.7
PLANNING DISTRICT 16	113		26	87	4.4		3.2	17.7	113	68	41	4	4.4	3.6	7.0	3.9
CAROLINE COUNTY	19		3	16	11.0		5.7	53.3	19	4	15		11.0	3.7	24.3	
KING GEORGE COUNTY	7		1	6	4.1		1.9	21.1	7	6	1		4.1	4.7	2.5	
SPOTSYLVANIA COUNTY	21		8	13	2.2		2.6	8.4	21	15	5	1	2.2	2.1	2.6	3.0
STAFFORD COUNTY	28		7	21	2.6		1.9	12.3	28	23	4	1	2.6	2.9	1.7	1.9
FREDERICKSBURG CITY	38		7	31	19.3		21.0	29.0	38	20	16	2	19.3	15.5	27.7	19.4
PLANNING DISTRICT 17	13		4	9	5.3		5.3	19.2	13	7	6		5.3	4.7	6.4	
LANCASTER COUNTY	2		2		4.0		14.0		2	1	1		4.0	3.7	4.4	
NORTHUMBERLAND COUNTY	5			5	9.1			46.7	5	4	1		9.1	11.5	5.1	
RICHMOND COUNTY	3			3	6.9			38.5	3	1	2		6.9	3.4	14.9	
WESTMORELAND COUNTY	3		2	1	3.2		6.4	5.6	3	1	2		3.2	1.8	5.3	
PLANNING DISTRICT 18	24	1	10	13	4.3	0.4	5.4	13.3	24	14	7	3	4.3	3.2	6.6	21.7
ESSEX COUNTY	3		1	2	3.9		3.9	12.1	3		2	1	3.9		5.9	21.7
GLOUCESTER COUNTY	4		3	1	1.7		3.8	2.4	4	4			1.7	2.0		
KING AND QUEEN COUNTY	2		1	1	5.4		8.0	17.5	2	1	1		5.4	4.1	8.9	
KING WILLIAM COUNTY	11		4	7	10.2		11.9	40.0	11	6	3	2	10.2	7.3	13.8	60.6
MATHEWS COUNTY	3		1	2	6.0		5.3	29.4	3	2	1		6.0	4.7	15.4	
MIDDLESEX COUNTY	1	1			2.0	4.2			1	1			2.0	2.6		
PLANNING DISTRICT 19	106	6	37	63	10.2	1.2	11.9	30.1	106	29	73	4	10.2	5.8	14.1	19.0
DINWIDDIE COUNTY	6		3	3	3.3		5.2	7.3	6	2	4		3.3	1.9	5.3	
GREENSVILLE COUNTY	1		1		1.8		5.8		1		1		1.8		2.6	
PRINCE GEORGE COUNTY	11	2	2	7	4.7	1.6	3.0	15.7	11	4	7		4.7	2.8	8.4	
SURRY COUNTY	6	1	2	3	14.2	4.6	14.7	42.9	6	1	4	1	14.2	4.5	19.9	500.0
SUSSEX COUNTY	2		1	1	3.6		6.1	8.7	2		2		3.6		6.0	
COLONIAL HEIGHTS CITY	11		1	10	9.9		2.9	54.1	11	7	3	1	9.9	8.1	16.0	19.2
EMPORIA CITY																
HOPEWELL CITY	16	1	7	8	11.3	1.4	16.6	27.2	16	6	10		11.3	8.7	14.3	
PETERSBURG CITY	53	2	20	31	30.2	2.4	38.7	75.4	53	9	42	2	30.2	38.5	28.0	95.2
PLANNING DISTRICT 20	606	12	152	442	8.2	0.3	6.8	28.8	606	228	352	26	8.2	5.7	11.7	6.9
ISLE OF WIGHT COUNTY	6		2	4	2.7		2.6	11.1	6	1	5		2.7	0.6	7.6	
SOUTHAMPTON COUNTY	2			2	1.8			11.4	2	1	1		1.8	1.5	2.4	
CHESAPEAKE CITY	123	1	40	82	7.6	0.1	7.7	29.6	123	49	67	7	7.6	5.0	11.6	10.3
FRANKLIN CITY	8		2	6	15.7		12.7	54.1	8	2	6		15.7	11.4	18.5	
NORFOLK CITY	158	2	22	134	11.0	0.3	6.0	29.2	158	33	122	3	11.0	6.5	14.1	4.8
PORTSMOUTH CITY	60	2	23	35	10.9	0.7	13.5	32.0	60	11	48	1	10.9	6.6	13.0	8.8
SUFFOLK CITY	41	2	7	32	7.0	0.7	3.9	30.9	41	7	34		7.0	2.6	11.1	
VIRGINIA BEACH CITY	208	5	56	147	7.4	0.4	6.3	28.1	208	124	69	15	7.4	6.8	9.0	7.0
PLANNING DISTRICT 21	266	9	59	198	8.1	0.6	6.3	23.5	266	104	144	18	8.1	5.9	10.5	12.4
JAMES CITY COUNTY	7		1	6	1.7		0.8	8.8	7	2	5		1.7	0.6	6.7	
YORK COUNTY	16		7	9	3.2		4.1	11.3	16	10	6		3.2	2.6	7.7	
HAMPTON CITY	106	5	21	80	11.5	1.2	8.1	31.9	106	31	66	9	11.5	10.3	11.2	28.5
NEWPORT NEWS CITY	118	3	25	90	9.9	0.5	7.6	29.6	118	50	59	9	9.9	9.1	9.8	20.4
POQUOSON CITY	2			2	2.2			11.5	2	2			2.2	2.3		
WILLIAMSBURG CITY	17	1	5	11	11.2	5.2	43.5	9.1	17	9	8		11.2	7.7	36.7	
PLANNING DISTRICT 22	11		3	8	4.5		4.2	16.1	11	5	6		4.5	3.4	6.3	
ACCOMACK COUNTY	11		3	8	6.1		5.8	22.2	11	5	6		6.1	4.5	9.3	
NORTHAMPTON COUNTY																
PLANNING DISTRICT 23	872	21	211	640	8.2	0.4	6.6	26.9	872	332	496	44	8.2	5.8	11.3	8.4
UNKNOWN VA CITY OR COUNTY																

NOTE: PLANNING DISTRICT 23, THE HAMPTON ROADS PLANNING DISTRICT, IS THE AGGREGATE OF PLANNING DISTRICTS 20 AND 21.

TABLE 3
RESIDENT TEENAGE NON-MARITAL INDUCED TERMINATIONS BY AGE AND RACE OF PATIENT WITH PERCENTS NON-MARITAL INDUCED TERMINATIONS OF TOTAL INDUCED TERMINATIONS BY PLANNING DISTRICT AND CITY OR COUNTY
VIRGINIA, 2011

PLANNING DISTRICT AND CITY / COUNTY	TEENAGE NON-MARITAL INDUCED TERMINATIONS BY AGE OF PATIENT								TEENAGE NON-MARITAL INDUCED TERMINATIONS BY RACE OF PATIENT							
	NUMBER OF NON-MARITAL INDUCED				PERCENTS NON-MARITAL				NUMBER OF NON-MARITAL INDUCED				PERCENTS NON-MARITAL			
	TOTAL	10-14	15-17	18-19	TOTAL	10-14	15-17	18-19	TOTAL	WHITE	BLACK	OTHER	TOTAL	WHITE	BLACK	OTHER
COMMONWEALTH OF VIRGINIA	2,577	68	668	1,841	94.1	94.4	95.8	93.5	2,577	1,232	1,190	155	94.1	92.7	96.1	90.1
PLANNING DISTRICT 1	1			1	100.0			100.0	1	1			100.0	100.0		
LEE COUNTY	1			1	100.0			100.0	1	1			100.0	100.0		
SCOTT COUNTY																
WISE COUNTY																
NORTON CITY																
PLANNING DISTRICT 2	8	1	3	4	100.0	100.0	100.0	100.0	8	7	1		100.0	100.0	100.0	
BUCHANAN COUNTY	1			1	100.0			100.0	1	1			100.0	100.0		
DICKENSON COUNTY																
RUSSELL COUNTY																
TAZEWELL COUNTY	7	1	3	3	100.0	100.0	100.0	100.0	7	6	1		100.0	100.0	100.0	
PLANNING DISTRICT 3	12		3	9	85.7		100.0	81.8	12	10	2		85.7	83.3	100.0	
BLAND COUNTY																
CARROLL COUNTY	1		1		100.0		100.0		1	1			100.0	100.0		
GRAYSON COUNTY	1			1	100.0			100.0	1	1			100.0	100.0		
SMYTH COUNTY	1			1	33.3			33.3	1		1		33.3		100.0	
WASHINGTON COUNTY	5		1	4	100.0		100.0	100.0	5	4	1		100.0	100.0	100.0	
WYTHE COUNTY	2		1	1	100.0		100.0	100.0	2	2			100.0	100.0		
BRISTOL CITY	1			1	100.0			100.0	1	1			100.0	100.0		
GALAX CITY	1			1	100.0			100.0	1	1			100.0	100.0		
PLANNING DISTRICT 4	27	3	2	22	75.0	100.0	100.0	71.0	27	21	5	1	75.0	72.4	100.0	50.0
FLOYD COUNTY	1			1	100.0			100.0	1	1			100.0	100.0		
GILES COUNTY	3			3	50.0			50.0	3	1	2		50.0	25.0	100.0	
MONTGOMERY COUNTY	11	3	1	7	84.6	100.0	100.0	77.8	11	8	2	1	84.6	88.9	100.0	50.0
PULASKI COUNTY	2		1	1	66.7		100.0	50.0	2	2			66.7	66.7		
RADFORD CITY	10			10	76.9			76.9	10	9	1		76.9	75.0	100.0	
PLANNING DISTRICT 5	65	3	18	44	70.7	60.0	66.7	73.3	65	26	35	4	70.7	61.9	81.4	57.1
ALLEGHANY COUNTY																
BOTETOURT COUNTY	6		1	5	85.7		50.0	100.0	6	5	1		85.7	83.3	100.0	
CRAIG COUNTY																
ROANOKE COUNTY	29		8	21	69.0		88.9	65.6	29	10	18	1	69.0	55.6	81.8	50.0
COVINGTON CITY	1			1	25.0			50.0	1		1		25.0		100.0	
ROANOKE CITY	24	3	9	12	82.8	100.0	81.8	80.0	24	6	15	3	82.8	85.7	78.9	100.0
SALEM CITY	5			5	50.0			83.3	5	5			50.0	55.6		
PLANNING DISTRICT 6	55	2	7	46	96.5	100.0	100.0	95.8	55	44	9	2	96.5	95.7	100.0	100.0
AUGUSTA COUNTY	12		2	10	85.7		100.0	83.3	12	9	3		85.7	81.8	100.0	
BATH COUNTY	1			1	100.0			100.0	1	1			100.0	100.0		
HIGHLAND COUNTY																
ROCKBRIDGE COUNTY	1			1	100.0			100.0	1	1			100.0	100.0		
ROCKINGHAM COUNTY	6	2		4	100.0	100.0		100.0	6	6			100.0	100.0		
BUENA VISTA CITY	1			1	100.0			100.0	1	1			100.0	100.0		
HARRISONBURG CITY	20		3	17	100.0		100.0	100.0	20	16	3	1	100.0	100.0	100.0	100.0
LEXINGTON CITY	2			2	100.0			100.0	2	2			100.0	100.0		
STAUNTON CITY	6		2	4	100.0		100.0	100.0	6	4	2		100.0	100.0	100.0	
WAYNESBORO CITY	6			6	100.0			100.0	6	4	1	1	100.0	100.0	100.0	100.0
PLANNING DISTRICT 7	39	1	8	30	95.1	100.0	100.0	93.8	39	36	1	2	95.1	97.3	50.0	100.0
CLARKE COUNTY																
FREDERICK COUNTY	5			5	100.0			100.0	5	4		1	100.0	100.0		100.0
PAGE COUNTY	3		1	2	100.0		100.0	100.0	3	3			100.0	100.0		
SHENANDOAH COUNTY	11		1	10	91.7		100.0	90.9	11	11			91.7	91.7		
WARREN COUNTY	11	1	3	7	100.0	100.0	100.0	100.0	11	10		1	100.0	100.0		100.0
WINCHESTER CITY	9		3	6	90.0		100.0	85.7	9	8	1		90.0	100.0	50.0	
PLANNING DISTRICT 8	563	8	122	433	95.3	100.0	98.4	94.3	563	346	160	57	95.3	94.8	97.0	93.4
ARLINGTON COUNTY	22		7	15	100.0		100.0	100.0	22	14	7	1	100.0	100.0	100.0	100.0
FAIRFAX COUNTY	178	1	24	153	93.2	100.0	96.0	92.7	178	113	45	20	93.2	93.4	95.7	87.0
LOUDOUN COUNTY	56	2	17	37	96.6	100.0	100.0	94.9	56	44	4	8	96.6	95.7	100.0	100.0
PRINCE WILLIAM COUNTY	121	3	35	83	96.0	100.0	100.0	94.3	121	62	49	10	96.0	95.4	96.1	100.0
ALEXANDRIA CITY	73	1	19	53	97.3	100.0	95.0	98.1	73	36	34	3	97.3	97.3	100.0	75.0
FAIRFAX CITY	28		5	23	96.6		100.0	95.8	28	17	4	7	96.6	100.0	80.0	100.0
FALLS CHURCH CITY	27		5	22	90.0		100.0	88.0	27	18	3	6	90.0	85.7	100.0	100.0
MANASSAS CITY	55	1	10	44	96.5	100.0	100.0	95.7	55	40	13	2	96.5	95.2	100.0	100.0
MANASSAS PARK CITY	3			3	100.0			100.0	3	2	1		100.0	100.0	100.0	
PLANNING DISTRICT 9	56		20	36	96.6		100.0	94.7	56	41	14	1	96.6	100.0	93.3	50.0
CULPEPER COUNTY	17		6	11	100.0		100.0	100.0	17	11	5	1	100.0	100.0	100.0	100.0
FAUQUIER COUNTY	19		5	14	95.0		100.0	93.3	19	14	5		95.0	100.0	100.0	
MADISON COUNTY	5			5	83.3			83.3	5	4	1		83.3	100.0	50.0	
ORANGE COUNTY	13		8	5	100.0		100.0	100.0	13	12	1		100.0	100.0	100.0	
RAPPAHANNOCK COUNTY	2		1	1	100.0		100.0	100.0	2		2		100.0		100.0	
PLANNING DISTRICT 10	72	3	20	49	96.0	100.0	95.2	96.1	72	49	20	3	96.0	96.1	95.2	100.0
ALBEMARLE COUNTY	15	1	3	11	100.0	100.0	100.0	100.0	15	11	3	1	100.0	100.0	100.0	100.0
FLUVANNA COUNTY	8		4	4	88.9		80.0	100.0	8	6	2		88.9	85.7	100.0	
GREENE COUNTY	2		1	1	100.0		100.0	100.0	2	2			100.0	100.0		
LOUISA COUNTY	9	1	2	6	100.0	100.0	100.0	100.0	9	6	2	1	100.0	100.0	100.0	100.0
NELSON COUNTY	4		2	2	80.0		100.0	66.7	4	3		1	80.0	75.0		100.0
CHARLOTTESVILLE CITY	34	1	8	25	97.1	100.0	100.0	96.2	34	21	13		97.1	100.0	92.9	
PLANNING DISTRICT 11	59	2	19	38	74.7	100.0	70.4	76.0	59	30	26	3	74.7	69.8	81.3	75.0
AMHERST COUNTY	7		4	3	100.0		100.0	100.0	7	4	1	2	100.0	100.0	100.0	100.0
APPOMATTOX COUNTY	2			2	28.6			33.3	2	1	1		28.6	25.0	33.3	
BEDFORD COUNTY	5		3	2	45.5		50.0	40.0	5	5			45.5	50.0		
CAMPBELL COUNTY	8	1	3	4	88.9	100.0	75.0	100.0	8	7	1		88.9	87.5	100.0	
BEDFORD CITY	6			6	85.7			85.7	6	3	3		85.7	75.0	100.0	
LYNCHBURG CITY	31	1	9	21	81.6	100.0	75.0	84.0	31	10	20	1	81.6	76.9	87.0	50.0

[continued]

TABLE 3
RESIDENT TEENAGE NON-MARITAL INDUCED TERMINATIONS BY AGE AND RACE OF PATIENT WITH PERCENTS NON-MARITAL INDUCED TERMINATIONS OF TOTAL INDUCED TERMINATIONS BY PLANNING DISTRICT AND CITY OR COUNTY
VIRGINIA, 2011

PLANNING DISTRICT AND CITY / COUNTY	TEENAGE NON-MARITAL INDUCED TERMINATIONS BY AGE OF PATIENT								TEENAGE NON-MARITAL INDUCED TERMINATIONS BY RACE OF PATIENT							
	NUMBER OF NON-MARITAL INDUCED				PERCENTS NON-MARITAL				NUMBER OF NON-MARITAL INDUCED				PERCENTS NON-MARITAL			
	TOTAL	10-14	15-17	18-19	TOTAL	10-14	15-17	18-19	TOTAL	WHITE	BLACK	OTHER	TOTAL	WHITE	BLACK	OTHER
COMMONWEALTH OF VIRGINIA	2,577	68	668	1,841	94.1	94.4	95.8	93.5	2,577	1,232	1,190	155	94.1	92.7	96.1	90.1
PLANNING DISTRICT 12	15		5	10	88.2		100.0	83.3	15	10	5		88.2	90.9	83.3	
FRANKLIN COUNTY	7		3	4	87.5		100.0	80.0	7	6	1		87.5	100.0	50.0	
HENRY COUNTY	1			1	100.0			100.0	1	1			100.0	100.0		
PATRICK COUNTY	1		1		100.0		100.0		1	1			100.0	100.0		
PITTSYLVANIA COUNTY	1			1	100.0			100.0	1	1			100.0	100.0		
DANVILLE CITY	2			2	100.0			100.0	2		2		100.0		100.0	
MARTINSVILLE CITY	3		1	2	75.0		100.0	66.7	3	1	2		75.0	50.0	100.0	
PLANNING DISTRICT 13	9	1	4	4	90.0	100.0	100.0	80.0	9	2	7		90.0	66.7	100.0	
BRUNSWICK COUNTY	5	1	3	1	100.0	100.0	100.0	100.0	5	1	4		100.0	100.0	100.0	
HALIFAX COUNTY																
MECKLENBURG COUNTY	4		1	3	80.0		100.0	75.0	4	1	3		80.0	50.0	100.0	
PLANNING DISTRICT 14	11	2	5	4	91.7	100.0	100.0	80.0	11	6	5		91.7	85.7	100.0	
AMELIA COUNTY	2			2	100.0			100.0	2	1	1		100.0	100.0	100.0	
BUCKINGHAM COUNTY																
CHARLOTTE COUNTY																
CUMBERLAND COUNTY																
LUNENBURG COUNTY	3		3		75.0		100.0		3	1	2		75.0	50.0	100.0	
NOTTOWAY COUNTY	4	1	2	1	100.0	100.0	100.0	100.0	4	3	1		100.0	100.0	100.0	
PRINCE EDWARD COUNTY	2	1		1	100.0	100.0		100.0	2	1	1		100.0	100.0	100.0	
PLANNING DISTRICT 15	501	16	149	336	98.4	100.0	99.3	98.0	501	176	294	31	98.4	98.3	99.3	91.2
CHARLES CITY COUNTY	2			2	100.0			100.0	2		2		100.0		100.0	
CHESTERFIELD COUNTY	67	1	23	43	98.5	100.0	100.0	97.7	67	36	25	6	98.5	100.0	100.0	85.7
GOOCHLAND COUNTY	6		3	3	100.0		100.0	100.0	6	2	4		100.0	100.0	100.0	
HANOVER COUNTY	34		11	23	100.0		100.0	100.0	34	23	9	2	100.0	100.0	100.0	100.0
HENRICO COUNTY	65	2	24	39	100.0	100.0	100.0	100.0	65	23	33	9	100.0	100.0	100.0	100.0
NEW KENT COUNTY	5		3	2	100.0		100.0	100.0	5	4		1	100.0	100.0		100.0
POWHATAN COUNTY	12	1	3	8	100.0	100.0	100.0	100.0	12	10	1	1	100.0	100.0	100.0	100.0
RICHMOND CITY	310	12	82	216	97.8	100.0	98.8	97.3	310	78	220	12	97.8	96.3	99.1	85.7
PLANNING DISTRICT 16	112		26	86	99.1		100.0	98.9	112	67	41	4	99.1	98.5	100.0	100.0
CAROLINE COUNTY	19		3	16	100.0		100.0	100.0	19	4	15		100.0	100.0	100.0	
KING GEORGE COUNTY	7		1	6	100.0		100.0	100.0	7	6	1		100.0	100.0	100.0	
SPOTSYLVANIA COUNTY	20		8	12	95.2		100.0	92.3	20	14	5	1	95.2	93.3	100.0	100.0
STAFFORD COUNTY	28		7	21	100.0		100.0	100.0	28	23	4	1	100.0	100.0	100.0	100.0
FREDERICKSBURG CITY	38		7	31	100.0		100.0	100.0	38	20	16	2	100.0	100.0	100.0	100.0
PLANNING DISTRICT 17	13		4	9	100.0		100.0	100.0	13	7	6		100.0	100.0	100.0	
LANCASTER COUNTY	2		2		100.0		100.0		2	1	1		100.0	100.0	100.0	
NORTHUMBERLAND COUNTY	5			5	100.0			100.0	5	4	1		100.0	100.0	100.0	
RICHMOND COUNTY	3			3	100.0			100.0	3	1	2		100.0	100.0	100.0	
WESTMORELAND COUNTY	3		2	1	100.0		100.0	100.0	3	1	2		100.0	100.0	100.0	
PLANNING DISTRICT 18	23	1	10	12	95.8	100.0	100.0	92.3	23	13	7	3	95.8	92.9	100.0	100.0
ESSEX COUNTY	3		1	2	100.0		100.0	100.0	3		2	1	100.0		100.0	100.0
GLOUCESTER COUNTY	4		3	1	100.0		100.0	100.0	4	4			100.0	100.0		
KING AND QUEEN COUNTY	2		1	1	100.0		100.0	100.0	2	1	1		100.0	100.0	100.0	
KING WILLIAM COUNTY	10		4	6	90.9		100.0	85.7	10	5	3	2	90.9	83.3	100.0	100.0
MATHEWS COUNTY	3		1	2	100.0		100.0	100.0	3	2	1		100.0	100.0	100.0	
MIDDLESEX COUNTY	1	1			100.0	100.0			1	1			100.0	100.0		
PLANNING DISTRICT 19	102	5	36	61	96.2	83.3	97.3	96.8	102	27	71	4	96.2	93.1	97.3	100.0
DINWIDDIE COUNTY	6		3	3	100.0		100.0	100.0	6	2	4		100.0	100.0	100.0	
GREENSVILLE COUNTY	1		1		100.0		100.0		1		1		100.0		100.0	
PRINCE GEORGE COUNTY	10	1	2	7	90.9	50.0	100.0	100.0	10	4	6		90.9	100.0	85.7	
SURRY COUNTY	6	1	2	3	100.0	100.0	100.0	100.0	6	1	4	1	100.0	100.0	100.0	100.0
SUSSEX COUNTY	2		1	1	100.0		100.0	100.0	2		2		100.0		100.0	
COLONIAL HEIGHTS CITY	9			9	81.8			90.0	9	5	3	1	81.8	71.4	100.0	100.0
EMPORIA CITY																
HOPEWELL CITY	16	1	7	8	100.0	100.0	100.0	100.0	16	6	10		100.0	100.0	100.0	
PETERSBURG CITY	52	2	20	30	98.1	100.0	100.0	96.8	52	9	41	2	98.1	100.0	97.6	100.0
PLANNING DISTRICT 20	574	11	148	415	94.7	91.7	97.4	93.9	574	212	339	23	94.7	93.0	96.3	88.5
ISLE OF WIGHT COUNTY	6		2	4	100.0		100.0	100.0	6	1	5		100.0	100.0	100.0	
SOUTHAMPTON COUNTY	2			2	100.0			100.0	2	1	1		100.0	100.0	100.0	
CHESAPEAKE CITY	121	1	40	80	98.4	100.0	100.0	97.6	121	47	67	7	98.4	95.9	100.0	100.0
FRANKLIN CITY	8		2	6	100.0		100.0	100.0	8	2	6		100.0	100.0	100.0	
NORFOLK CITY	149	1	21	127	94.3	50.0	95.5	94.8	149	30	116	3	94.3	90.9	95.1	100.0
PORTSMOUTH CITY	57	2	22	33	95.0	100.0	95.7	94.3	57	11	46		95.0	100.0	95.8	
SUFFOLK CITY	39	2	7	30	95.1	100.0	100.0	93.8	39	7	32		95.1	100.0	94.1	
VIRGINIA BEACH CITY	192	5	54	133	92.3	100.0	96.4	90.5	192	113	66	13	92.3	91.1	95.7	86.7
PLANNING DISTRICT 21	250	9	56	185	94.0	100.0	94.9	93.4	250	96	137	17	94.0	92.3	95.1	94.4
JAMES CITY COUNTY	7		1	6	100.0		100.0	100.0	7	2	5		100.0	100.0	100.0	
YORK COUNTY	15		7	8	93.8		100.0	88.9	15	9	6		93.8	90.0	100.0	
HAMPTON CITY	98	5	19	74	92.5	100.0	90.5	92.5	98	26	63	9	92.5	83.9	95.5	100.0
NEWPORT NEWS CITY	111	3	24	84	94.1	100.0	96.0	93.3	111	48	55	8	94.1	96.0	93.2	88.9
POQUOSON CITY	2			2	100.0			100.0	2	2			100.0	100.0		
WILLIAMSBURG CITY	17	1	5	11	100.0	100.0	100.0	100.0	17	9	8		100.0	100.0	100.0	
PLANNING DISTRICT 22	10		3	7	90.9		100.0	87.5	10	5	5		90.9	100.0	83.3	
ACCOMACK COUNTY	10		3	7	90.9		100.0	87.5	10	5	5		90.9	100.0	83.3	
NORTHAMPTON COUNTY																
PLANNING DISTRICT 23	824	20	204	600	94.5	95.2	96.7	93.8	824	308	476	40	94.5	92.8	96.0	90.9
UNKNOWN VA CITY OR COUNTY																

NOTE: PLANNING DISTRICT 23, THE HAMPTON ROADS PLANNING DISTRICT, IS THE AGGREGATE OF PLANNING DISTRICTS 20 AND 21.

TABLE 4
RESIDENT TEENAGE INDUCED TERMINATIONS OF PREGNANCY BY AGE AND RACE OF PATIENT BY PLANNING DISTRICT AND CITY OR COUNTY
VIRGINIA, 2011

PLANNING DISTRICT AND CITY/COUNTY	RACE	TEENAGE INDUCED TERMINATIONS	AGE OF PATIENT									
			AGE 10	AGE 11	AGE 12	AGE 13	AGE 14	AGE 15	AGE 16	AGE 17	AGE 18	AGE 19
COMMONWEALTH OF VIRGINIA	TOTAL	2,739		1	5	8	58	105	211	381	862	1,108
	WHITE	1,329		1	2	3	23	49	101	177	434	539
	BLACK	1,238			2	4	33	47	104	180	384	484
	OTHER	172			1	1	2	9	6	24	44	85
PLANNING DISTRICT 1	TOTAL	1										1
	WHITE	1										1
	BLACK											
	OTHER											
LEE COUNTY	TOTAL	1										1
	WHITE	1										1
	BLACK											
	OTHER											
SCOTT COUNTY	TOTAL											
	WHITE											
	BLACK											
	OTHER											
WISE COUNTY	TOTAL											
	WHITE											
	BLACK											
	OTHER											
NORTON CITY	TOTAL											
	WHITE											
	BLACK											
	OTHER											
PLANNING DISTRICT 2	TOTAL	8					1		1	2	3	1
	WHITE	7					1		1	2	2	1
	BLACK	1									1	
	OTHER											
BUCHANAN COUNTY	TOTAL	1									1	
	WHITE	1									1	
	BLACK											
	OTHER											
DICKENSON COUNTY	TOTAL											
	WHITE											
	BLACK											
	OTHER											
RUSSELL COUNTY	TOTAL											
	WHITE											
	BLACK											
	OTHER											
TAZEWELL COUNTY	TOTAL	7					1		1	2	2	1
	WHITE	6					1		1	2	1	1
	BLACK	1									1	
	OTHER											
PLANNING DISTRICT 3	TOTAL	14						1		2	5	6
	WHITE	12						1		2	4	5
	BLACK	2									1	1
	OTHER											
BLAND COUNTY	TOTAL											
	WHITE											
	BLACK											
	OTHER											
CARROLL COUNTY	TOTAL	1								1		
	WHITE	1								1		
	BLACK											
	OTHER											
GRAYSON COUNTY	TOTAL	1									1	
	WHITE	1									1	
	BLACK											
	OTHER											
SMYTH COUNTY	TOTAL	3									1	2
	WHITE	2									1	1
	BLACK	1										1
	OTHER											
WASHINGTON COUNTY	TOTAL	5						1			2	2
	WHITE	4						1			1	2
	BLACK	1									1	
	OTHER											
WYTHE COUNTY	TOTAL	2								1		1
	WHITE	2								1		1
	BLACK											
	OTHER											
BRISTOL CITY	TOTAL	1									1	
	WHITE	1									1	
	BLACK											
	OTHER											
GALAX CITY	TOTAL	1										1
	WHITE	1										1
	BLACK											
	OTHER											
PLANNING DISTRICT 4	TOTAL	36					3			2	16	15
	WHITE	29					2			1	14	12
	BLACK	5					1				2	2
	OTHER	2								1		1

TABLE 4
RESIDENT TEENAGE INDUCED TERMINATIONS OF PREGNANCY BY AGE AND RACE OF PATIENT BY PLANNING DISTRICT AND CITY OR COUNTY
VIRGINIA, 2011

PLANNING DISTRICT AND CITY/COUNTY	RACE	TEENAGE INDUCED TERMINATIONS	AGE OF PATIENT									
			AGE 10	AGE 11	AGE 12	AGE 13	AGE 14	AGE 15	AGE 16	AGE 17	AGE 18	AGE 19
COMMONWEALTH OF VIRGINIA	TOTAL	2,739		1	5	8	58	105	211	381	862	1,108
	WHITE	1,329		1	2	3	23	49	101	177	434	539
	BLACK	1,238			2	4	33	47	104	180	384	484
	OTHER	172			1	1	2	9	6	24	44	85
FLOYD COUNTY	TOTAL	1									1	
	WHITE	1									1	
	BLACK											
	OTHER											
GILES COUNTY	TOTAL	6									1	5
	WHITE	4										4
	BLACK	2									1	1
	OTHER											
MONTGOMERY COUNTY	TOTAL	13					3			1	4	5
	WHITE	9					2				3	4
	BLACK	2					1				1	
	OTHER	2								1		1
PULASKI COUNTY	TOTAL	3								1	1	1
	WHITE	3								1	1	1
	BLACK											
	OTHER											
RADFORD CITY	TOTAL	13									9	4
	WHITE	12									9	3
	BLACK	1										1
	OTHER											
PLANNING DISTRICT 5	TOTAL	92					5	2	8	17	28	32
	WHITE	42					2	2	5	5	16	12
	BLACK	43					2		3	10	11	17
	OTHER	7					1			2	1	3
ALLEGHANY COUNTY	TOTAL											
	WHITE											
	BLACK											
	OTHER											
BOTETOURT COUNTY	TOTAL	7						1		1	1	4
	WHITE	6						1		1	1	3
	BLACK	1										1
	OTHER											
CRAIG COUNTY	TOTAL											
	WHITE											
	BLACK											
	OTHER											
ROANOKE COUNTY	TOTAL	42					1		3	6	16	16
	WHITE	18					1		1	2	9	5
	BLACK	22							2	3	7	10
	OTHER	2								1		1
COVINGTON CITY	TOTAL	4					1		1		1	1
	WHITE	2					1		1			
	BLACK	1									1	
	OTHER	1										1
ROANOKE CITY	TOTAL	29					3		2	9	6	9
	WHITE	7							1	1	3	2
	BLACK	19					2		1	7	3	6
	OTHER	3					1			1		1
SALEM CITY	TOTAL	10						1	2	1	4	2
	WHITE	9						1	2	1	3	2
	BLACK											
	OTHER	1									1	
PLANNING DISTRICT 6	TOTAL	57					2	1	3	3	22	26
	WHITE	46					2	1	3	2	15	23
	BLACK	9								1	6	2
	OTHER	2									1	1
AUGUSTA COUNTY	TOTAL	14							2		3	9
	WHITE	11							2		2	7
	BLACK	3									1	2
	OTHER											
BATH COUNTY	TOTAL	1									1	
	WHITE	1									1	
	BLACK											
	OTHER											
HIGHLAND COUNTY	TOTAL											
	WHITE											
	BLACK											
	OTHER											
ROCKBRIDGE COUNTY	TOTAL	1										1
	WHITE	1										1
	BLACK											
	OTHER											
ROCKINGHAM COUNTY	TOTAL	6					2				1	3
	WHITE	6					2				1	3
	BLACK											
	OTHER											
BUENA VISTA CITY	TOTAL	1									1	
	WHITE	1									1	
	BLACK											
	OTHER											

TABLE 4
RESIDENT TEENAGE INDUCED TERMINATIONS OF PREGNANCY BY AGE AND RACE OF PATIENT BY PLANNING DISTRICT AND CITY OR COUNTY
VIRGINIA, 2011

PLANNING DISTRICT AND CITY/COUNTY	RACE	TEENAGE INDUCED TERMINATIONS	AGE OF PATIENT									
			AGE 10	AGE 11	AGE 12	AGE 13	AGE 14	AGE 15	AGE 16	AGE 17	AGE 18	AGE 19
COMMONWEALTH OF VIRGINIA	TOTAL	2,739		1	5	8	58	105	211	381	862	1,108
	WHITE	1,329		1	2	3	23	49	101	177	434	539
	BLACK	1,238			2	4	33	47	104	180	384	484
	OTHER	172			1	1	2	9	6	24	44	85
HARRISONBURG CITY	TOTAL	20						1	1	1	10	7
	WHITE	16						1	1	1	7	6
	BLACK	3									3	
	OTHER	1										1
LEXINGTON CITY	TOTAL	2									2	
	WHITE	2									2	
	BLACK											
	OTHER											
STAUNTON CITY	TOTAL	6								2	1	3
	WHITE	4								1		3
	BLACK	2								1	1	
	OTHER											
WAYNESBORO CITY	TOTAL	6									3	3
	WHITE	4									1	3
	BLACK	1									1	
	OTHER	1									1	
PLANNING DISTRICT 7	TOTAL	41					1		2	6	14	18
	WHITE	37					1		1	5	13	17
	BLACK	2								1	1	
	OTHER	2							1			1
CLARKE COUNTY	TOTAL											
	WHITE											
	BLACK											
	OTHER											
FREDERICK COUNTY	TOTAL	5									3	2
	WHITE	4									3	1
	BLACK											
	OTHER	1										1
PAGE COUNTY	TOTAL	3								1	1	1
	WHITE	3								1	1	1
	BLACK											
	OTHER											
SHENANDOAH COUNTY	TOTAL	12								1	4	7
	WHITE	12								1	4	7
	BLACK											
	OTHER											
WARREN COUNTY	TOTAL	11					1		2	1	3	4
	WHITE	10					1		1	1	3	4
	BLACK											
	OTHER	1							1			
WINCHESTER CITY	TOTAL	10								3	3	4
	WHITE	8								2	2	4
	BLACK	2								1	1	
	OTHER											
PLANNING DISTRICT 8	TOTAL	591			1	1	6	11	46	67	189	270
	WHITE	365			1		4	4	32	36	118	170
	BLACK	165				1	2	5	11	24	52	70
	OTHER	61						2	3	7	19	30
ARLINGTON COUNTY	TOTAL	22						2	2	3	5	10
	WHITE	14							1	2	4	7
	BLACK	7						2	1	1	1	2
	OTHER	1										1
FAIRFAX COUNTY	TOTAL	191					1	2	10	13	73	92
	WHITE	121					1		8	7	43	62
	BLACK	47						1	1	4	20	21
	OTHER	23						1	1	2	10	9
LOUDOUN COUNTY	TOTAL	58					2	1	5	11	19	20
	WHITE	46					2	1	4	9	15	15
	BLACK	4							1	1		2
	OTHER	8								1	4	3
PRINCE WILLIAM COUNTY	TOTAL	126			1		2	3	16	16	33	55
	WHITE	65			1		1	2	10	6	19	26
	BLACK	51					1	1	6	8	13	22
	OTHER	10								2	1	7
ALEXANDRIA CITY	TOTAL	75					1	2	5	13	17	37
	WHITE	37						1	4	5	8	19
	BLACK	34					1	1	1	7	9	15
	OTHER	4								1		3
FAIRFAX CITY	TOTAL	29						1		4	9	15
	WHITE	17								3	7	7
	BLACK	5								1	1	3
	OTHER	7						1			1	5
FALLS CHURCH CITY	TOTAL	30							2	3	9	16
	WHITE	21							1	1	6	13
	BLACK	3								1		2
	OTHER	6							1	1	3	1
MANASSAS CITY	TOTAL	57				1			6	4	22	24
	WHITE	42							4	3	15	20
	BLACK	13				1			1	1	7	3
	OTHER	2							1			1

TABLE 4
RESIDENT TEENAGE INDUCED TERMINATIONS OF PREGNANCY BY AGE AND RACE OF PATIENT BY PLANNING DISTRICT AND CITY OR COUNTY
VIRGINIA, 2011

PLANNING DISTRICT AND CITY/COUNTY	RACE	TEENAGE INDUCED TERMINATIONS	AGE OF PATIENT									
			AGE 10	AGE 11	AGE 12	AGE 13	AGE 14	AGE 15	AGE 16	AGE 17	AGE 18	AGE 19
COMMONWEALTH OF VIRGINIA	TOTAL	2,739		1	5	8	58	105	211	381	862	1,108
	WHITE	1,329		1	2	3	23	49	101	177	434	539
	BLACK	1,238			2	4	33	47	104	180	384	484
	OTHER	172			1	1	2	9	6	24	44	85
MANASSAS PARK CITY	TOTAL	3									2	1
	WHITE	2									1	1
	BLACK	1									1	
	OTHER											
PLANNING DISTRICT 9	TOTAL	58						4	6	10	18	20
	WHITE	41						3	6	6	12	14
	BLACK	15						1		4	6	4
	OTHER	2										2
CULPEPER COUNTY	TOTAL	17						3	1	2	3	8
	WHITE	11						2	1		2	6
	BLACK	5						1		2	1	1
	OTHER	1										1
FAUQUIER COUNTY	TOTAL	20							2	3	8	7
	WHITE	14							2	3	5	4
	BLACK	5									3	2
	OTHER	1										1
MADISON COUNTY	TOTAL	6									4	2
	WHITE	4									2	2
	BLACK	2									2	
	OTHER											
ORANGE COUNTY	TOTAL	13						1	3	4	3	2
	WHITE	12						1	3	3	3	2
	BLACK	1								1		
	OTHER											
RAPPAHANNOCK COUNTY	TOTAL	2								1		1
	WHITE											
	BLACK	2								1		1
	OTHER											
PLANNING DISTRICT 10	TOTAL	75					3	6	4	11	16	35
	WHITE	51					3	4	3	6	9	26
	BLACK	21						1	1	4	7	8
	OTHER	3						1		1		1
ALBEMARLE COUNTY	TOTAL	15					1	2		1	4	7
	WHITE	11					1	1			3	6
	BLACK	3								1	1	1
	OTHER	1						1				
FLUVANNA COUNTY	TOTAL	9							3	2		4
	WHITE	7							2	2		3
	BLACK	2							1			1
	OTHER											
GREENE COUNTY	TOTAL	2						1			1	
	WHITE	2						1			1	
	BLACK											
	OTHER											
LOUISA COUNTY	TOTAL	9					1	1		1		6
	WHITE	6					1	1		1		3
	BLACK	2										2
	OTHER	1										1
NELSON COUNTY	TOTAL	5							1	1		3
	WHITE	4							1			3
	BLACK											
	OTHER	1								1		
CHARLOTTESVILLE CITY	TOTAL	35					1	2		6	11	15
	WHITE	21					1	1		3	5	11
	BLACK	14						1		3	6	4
	OTHER											
PLANNING DISTRICT 11	TOTAL	79					2	11	7	9	24	26
	WHITE	43					1	8	4	5	15	10
	BLACK	32					1	1	3	3	9	15
	OTHER	4						2		1		1
AMHERST COUNTY	TOTAL	7						4			2	1
	WHITE	4						2			1	1
	BLACK	1									1	
	OTHER	2						2				
APPOMATTOX COUNTY	TOTAL	7						1			2	4
	WHITE	4						1			1	2
	BLACK	3									1	2
	OTHER											
BEDFORD COUNTY	TOTAL	11						2	2	2	4	1
	WHITE	10						2	2	2	3	1
	BLACK	1									1	
	OTHER											
CAMPBELL COUNTY	TOTAL	9					1	1	1	2	2	2
	WHITE	8					1	1	1	1	2	2
	BLACK	1								1		
	OTHER											
BEDFORD CITY	TOTAL	7									4	3
	WHITE	4									2	2
	BLACK	3									2	1
	OTHER											

TABLE 4
RESIDENT TEENAGE INDUCED TERMINATIONS OF PREGNANCY BY AGE AND RACE OF PATIENT BY PLANNING DISTRICT AND CITY OR COUNTY
VIRGINIA, 2011

PLANNING DISTRICT AND CITY/COUNTY	RACE	TEENAGE INDUCED TERMINATIONS	AGE OF PATIENT									
			AGE 10	AGE 11	AGE 12	AGE 13	AGE 14	AGE 15	AGE 16	AGE 17	AGE 18	AGE 19
COMMONWEALTH OF VIRGINIA	TOTAL	2,739		1	5	8	58	105	211	381	862	1,108
	WHITE	1,329		1	2	3	23	49	101	177	434	539
	BLACK	1,238			2	4	33	47	104	180	384	484
	OTHER	172			1	1	2	9	6	24	44	85
LYNCHBURG CITY	TOTAL	38					1	3	4	5	10	15
	WHITE	13						2	1	2	6	2
	BLACK	23					1	1	3	2	4	12
	OTHER	2								1		1
PLANNING DISTRICT 12	TOTAL	17							1	4	6	6
	WHITE	11							1	3	4	3
	BLACK	6								1	2	3
	OTHER											
FRANKLIN COUNTY	TOTAL	8								3	2	3
	WHITE	6								3	1	2
	BLACK	2									1	1
	OTHER											
HENRY COUNTY	TOTAL	1										1
	WHITE	1										1
	BLACK											
	OTHER											
PATRICK COUNTY	TOTAL	1							1			
	WHITE	1							1			
	BLACK											
	OTHER											
PITTSYLVANIA COUNTY	TOTAL	1									1	
	WHITE	1									1	
	BLACK											
	OTHER											
DANVILLE CITY	TOTAL	2									1	1
	WHITE											
	BLACK	2									1	1
	OTHER											
MARTINSVILLE CITY	TOTAL	4								1	2	1
	WHITE	2									2	
	BLACK	2								1		1
	OTHER											
PLANNING DISTRICT 13	TOTAL	10					1	1		3	2	3
	WHITE	3						1		1		1
	BLACK	7					1			2	2	2
	OTHER											
BRUNSWICK COUNTY	TOTAL	5					1	1		2		1
	WHITE	1						1				
	BLACK	4					1			2		1
	OTHER											
HALIFAX COUNTY	TOTAL											
	WHITE											
	BLACK											
	OTHER											
MECKLENBURG COUNTY	TOTAL	5								1	2	2
	WHITE	2								1		1
	BLACK	3									2	1
	OTHER											
PLANNING DISTRICT 14	TOTAL	12				1	1	2	2	1	3	2
	WHITE	7				1		1	2		2	1
	BLACK	5					1	1		1	1	1
	OTHER											
AMELIA COUNTY	TOTAL	2									2	
	WHITE	1									1	
	BLACK	1									1	
	OTHER											
BUCKINGHAM COUNTY	TOTAL											
	WHITE											
	BLACK											
	OTHER											
CHARLOTTE COUNTY	TOTAL											
	WHITE											
	BLACK											
	OTHER											
CUMBERLAND COUNTY	TOTAL											
	WHITE											
	BLACK											
	OTHER											
LUNENBURG COUNTY	TOTAL	4						1	1	1		1
	WHITE	2							1			1
	BLACK	2						1		1		
	OTHER											
NOTTOWAY COUNTY	TOTAL	4					1	1	1		1	
	WHITE	3						1	1		1	
	BLACK	1					1					
	OTHER											
PRINCE EDWARD COUNTY	TOTAL	2				1						1
	WHITE	1				1						
	BLACK	1										1
	OTHER											

TABLE 4
RESIDENT TEENAGE INDUCED TERMINATIONS OF PREGNANCY BY AGE AND RACE OF PATIENT BY PLANNING DISTRICT AND CITY OR COUNTY
VIRGINIA, 2011

PLANNING DISTRICT AND CITY/COUNTY	RACE	TEENAGE INDUCED TERMINATIONS	AGE OF PATIENT									
			AGE 10	AGE 11	AGE 12	AGE 13	AGE 14	AGE 15	AGE 16	AGE 17	AGE 18	AGE 19
COMMONWEALTH OF VIRGINIA	TOTAL	2,739		1	5	8	58	105	211	381	862	1,108
	WHITE	1,329		1	2	3	23	49	101	177	434	539
	BLACK	1,238			2	4	33	47	104	180	384	484
	OTHER	172			1	1	2	9	6	24	44	85
PLANNING DISTRICT 15	TOTAL	509		1	1	2	12	18	44	88	143	200
	WHITE	179		1			2	5	13	35	51	72
	BLACK	296			1	1	9	12	31	46	84	112
	OTHER	34				1	1	1		7	8	16
CHARLES CITY COUNTY	TOTAL	2										2
	WHITE											
	BLACK	2										2
	OTHER											
CHESTERFIELD COUNTY	TOTAL	68					1	3	4	16	21	23
	WHITE	36						1	2	10	11	12
	BLACK	25						2	2	5	7	9
	OTHER	7					1			1	3	2
GOOCHLAND COUNTY	TOTAL	6						1	1	1	1	2
	WHITE	2								1	1	
	BLACK	4						1	1			2
	OTHER											
HANOVER COUNTY	TOTAL	34							3	8	8	15
	WHITE	23							3	5	3	12
	BLACK	9								2	5	2
	OTHER	2								1		1
HENRICO COUNTY	TOTAL	65				1	1	1	8	15	24	15
	WHITE	23					1		2	6	9	5
	BLACK	33						1	6	7	13	6
	OTHER	9				1				2	2	4
NEW KENT COUNTY	TOTAL	5						1		2	1	1
	WHITE	4						1		1	1	1
	BLACK											
	OTHER	1								1		
POWHATAN COUNTY	TOTAL	12		1					1	2	3	5
	WHITE	10		1					1	2	3	3
	BLACK	1										1
	OTHER	1										1
RICHMOND CITY	TOTAL	317			1	1	10	12	27	44	85	137
	WHITE	81					1	3	5	10	23	39
	BLACK	222			1	1	9	8	22	32	59	90
	OTHER	14						1		2	3	8
PLANNING DISTRICT 16	TOTAL	113						3	9	14	43	44
	WHITE	68						1	7	8	27	25
	BLACK	41						1	2	6	14	18
	OTHER	4						1			2	1
CAROLINE COUNTY	TOTAL	19							1	2	6	10
	WHITE	4									1	3
	BLACK	15							1	2	5	7
	OTHER											
KING GEORGE COUNTY	TOTAL	7								1	3	3
	WHITE	6								1	2	3
	BLACK	1									1	
	OTHER											
SPOTSYLVANIA COUNTY	TOTAL	21						1	4	3	7	6
	WHITE	15							4	3	5	3
	BLACK	5						1			1	3
	OTHER	1									1	
STAFFORD COUNTY	TOTAL	28						2	2	3	13	8
	WHITE	23						1	2	2	11	7
	BLACK	4								1	2	1
	OTHER	1						1				
FREDERICKSBURG CITY	TOTAL	38							2	5	14	17
	WHITE	20							1	2	8	9
	BLACK	16							1	3	5	7
	OTHER	2									1	1
PLANNING DISTRICT 17	TOTAL	13							1	3	3	6
	WHITE	7								1	3	3
	BLACK	6							1	2		3
	OTHER											
LANCASTER COUNTY	TOTAL	2							1	1		
	WHITE	1								1		
	BLACK	1							1			
	OTHER											
NORTHUMBERLAND COUNTY	TOTAL	5									3	2
	WHITE	4									3	1
	BLACK	1										1
	OTHER											
RICHMOND COUNTY	TOTAL	3										3
	WHITE	1										1
	BLACK	2										2
	OTHER											
WESTMORELAND COUNTY	TOTAL	3								2		1
	WHITE	1										1
	BLACK	2								2		
	OTHER											

TABLE 4
RESIDENT TEENAGE INDUCED TERMINATIONS OF PREGNANCY BY AGE AND RACE OF PATIENT BY PLANNING DISTRICT AND CITY OR COUNTY
VIRGINIA, 2011

PLANNING DISTRICT AND CITY/COUNTY	RACE	TEENAGE INDUCED TERMINATIONS	AGE OF PATIENT									
			AGE 10	AGE 11	AGE 12	AGE 13	AGE 14	AGE 15	AGE 16	AGE 17	AGE 18	AGE 19
COMMONWEALTH OF VIRGINIA	TOTAL	2,739		1	5	8	58	105	211	381	862	1,108
	WHITE	1,329		1	2	3	23	49	101	177	434	539
	BLACK	1,238			2	4	33	47	104	180	384	484
	OTHER	172			1	1	2	9	6	24	44	85
PLANNING DISTRICT 18	TOTAL	24					1			10	6	7
	WHITE	14					1			7	4	2
	BLACK	7								3	1	3
	OTHER	3									1	2
ESSEX COUNTY	TOTAL	3								1	1	1
	WHITE											
	BLACK	2								1		1
	OTHER	1									1	
GLOUCESTER COUNTY	TOTAL	4								3		1
	WHITE	4								3		1
	BLACK											
	OTHER											
KING AND QUEEN COUNTY	TOTAL	2								1		1
	WHITE	1								1		
	BLACK	1										1
	OTHER											
KING WILLIAM COUNTY	TOTAL	11								4	3	4
	WHITE	6								3	2	1
	BLACK	3								1	1	1
	OTHER	2										2
MATHEWS COUNTY	TOTAL	3								1	2	
	WHITE	2									2	
	BLACK	1								1		
	OTHER											
MIDDLESEX COUNTY	TOTAL	1					1					
	WHITE	1					1					
	BLACK											
	OTHER											
PLANNING DISTRICT 19	TOTAL	106			1	1	4	5	15	17	33	30
	WHITE	29					1		4	6	12	6
	BLACK	73			1	1	3	5	10	11	20	22
	OTHER	4							1		1	2
DINWIDDIE COUNTY	TOTAL	6							1	2	3	
	WHITE	2							1		1	
	BLACK	4								2	2	
	OTHER											
GREENSVILLE COUNTY	TOTAL	1						1				
	WHITE											
	BLACK	1						1				
	OTHER											
PRINCE GEORGE COUNTY	TOTAL	11					2		2		5	2
	WHITE	4							1		3	
	BLACK	7					2		1		2	2
	OTHER											
SURRY COUNTY	TOTAL	6					1		1	1		3
	WHITE	1					1					
	BLACK	4								1		3
	OTHER	1							1			
SUSSEX COUNTY	TOTAL	2								1	1	
	WHITE											
	BLACK	2								1	1	
	OTHER											
COLONIAL HEIGHTS CITY	TOTAL	11								1	6	4
	WHITE	7								1	5	1
	BLACK	3									1	2
	OTHER	1										1
EMPORIA CITY	TOTAL											
	WHITE											
	BLACK											
	OTHER											
HOPEWELL CITY	TOTAL	16				1		1	2	4	2	6
	WHITE	6							1	3		2
	BLACK	10				1		1	1	1	2	4
	OTHER											
PETERSBURG CITY	TOTAL	53			1		1	3	9	8	16	15
	WHITE	9							1	2	3	3
	BLACK	42			1		1	3	8	6	12	11
	OTHER	2									1	1
PLANNING DISTRICT 20	TOTAL	606				2	10	26	47	79	200	242
	WHITE	228				1	3	13	15	32	83	81
	BLACK	352				1	7	13	31	43	112	145
	OTHER	26							1	4	5	16
ISLE OF WIGHT COUNTY	TOTAL	6							1	1	3	1
	WHITE	1							1			
	BLACK	5								1	3	1
	OTHER											
SOUTHAMPTON COUNTY	TOTAL	2										2
	WHITE	1										1
	BLACK	1										1
	OTHER											

TABLE 4
RESIDENT TEENAGE INDUCED TERMINATIONS OF PREGNANCY BY AGE AND RACE OF PATIENT BY PLANNING DISTRICT AND CITY OR COUNTY
VIRGINIA, 2011

PLANNING DISTRICT AND CITY/COUNTY	RACE	TEENAGE INDUCED TERMINATIONS	AGE OF PATIENT									
			AGE 10	AGE 11	AGE 12	AGE 13	AGE 14	AGE 15	AGE 16	AGE 17	AGE 18	AGE 19
COMMONWEALTH OF VIRGINIA	TOTAL	2,739		1	5	8	58	105	211	381	862	1,108
	WHITE	1,329		1	2	3	23	49	101	177	434	539
	BLACK	1,238			2	4	33	47	104	180	384	484
	OTHER	172			1	1	2	9	6	24	44	85
CHESAPEAKE CITY	TOTAL	123					1	5	8	27	45	37
	WHITE	49					1	3		14	19	12
	BLACK	67						2	8	12	25	20
	OTHER	7								1	1	5
FRANKLIN CITY	TOTAL	8							2		4	2
	WHITE	2							1		1	
	BLACK	6							1		3	2
	OTHER											
NORFOLK CITY	TOTAL	158					2	6	8	8	52	82
	WHITE	33						1			12	20
	BLACK	122					2	5	8	8	40	59
	OTHER	3										3
PORTSMOUTH CITY	TOTAL	60				1	1	4	7	12	14	21
	WHITE	11						1	1	3	4	2
	BLACK	48				1	1	3	6	9	10	18
	OTHER	1										1
SUFFOLK CITY	TOTAL	41					2	2	3	2	13	19
	WHITE	7						1	1		2	3
	BLACK	34					2	1	2	2	11	16
	OTHER											
VIRGINIA BEACH CITY	TOTAL	208				1	4	9	18	29	69	78
	WHITE	124				1	2	7	11	15	45	43
	BLACK	69					2	2	6	11	20	28
	OTHER	15							1	3	4	7
PLANNING DISTRICT 21	TOTAL	266			2	1	6	14	14	31	85	113
	WHITE	104			1	1		5	4	13	28	52
	BLACK	144					6	7	10	17	51	53
	OTHER	18			1			2		1	6	8
JAMES CITY COUNTY	TOTAL	7								1	2	4
	WHITE	2									1	1
	BLACK	5								1	1	3
	OTHER											
YORK COUNTY	TOTAL	16						2	2	3	4	5
	WHITE	10						2	1	2	1	4
	BLACK	6							1	1	3	1
	OTHER											
HAMPTON CITY	TOTAL	106			1		4	8	3	10	36	44
	WHITE	31						3		4	10	14
	BLACK	66					4	4	3	6	21	28
	OTHER	9			1			1			5	2
NEWPORT NEWS CITY	TOTAL	118			1	1	1	2	8	15	38	52
	WHITE	50			1	1			2	6	14	26
	BLACK	59					1	1	6	8	23	20
	OTHER	9						1		1	1	6
POQUOSON CITY	TOTAL	2									1	1
	WHITE	2									1	1
	BLACK											
	OTHER											
WILLIAMSBURG CITY	TOTAL	17					1	2	1	2	4	7
	WHITE	9							1	1	1	6
	BLACK	8					1	2		1	3	1
	OTHER											
PLANNING DISTRICT 22	TOTAL	11							1	2	3	5
	WHITE	5								1	2	2
	BLACK	6							1	1	1	3
	OTHER											
ACCOMACK COUNTY	TOTAL	11							1	2	3	5
	WHITE	5								1	2	2
	BLACK	6							1	1	1	3
	OTHER											
NORTHAMPTON COUNTY	TOTAL											
	WHITE											
	BLACK											
	OTHER											
PLANNING DISTRICT 23	TOTAL	872			2	3	16	40	61	110	285	355
	WHITE	332			1	2	3	18	19	45	111	133
	BLACK	496				1	13	20	41	60	163	198
	OTHER	44			1			2	1	5	11	24
UNKNOWN VA CITY OR COUNTY	TOTAL											
	WHITE											
	BLACK											
	OTHER											

TABLE 5
RESIDENT TEENAGE INDUCED TERMINATIONS BY MAJORITY AND MINORITY, BY HISPANIC ETHNICITY, AND BY RACE WITH MAJORITY AS WHITE NON-HISPANIC AND MINORITY AS WHITE HISPANICS AND NONWHITE RACES BY HEALTH DISTRICTS AND HEALTH SERVICE AREAS, MEDICAL EXAMINER DISTRICTS, HMO AND PERINATAL REGIONS, AND PLANNING DISTRICTS
VIRGINIA, 2011

HEALTH AREAS AND DISTRICTS, HMO AND PERINATAL REGIONS, AND PLANNING DISTRICTS	TEENAGE INDUCED TERMINATIONS BY MAJORITY AND MINORITY			TEENAGE INDUCED TERMINATIONS BY ETHNICITY			TEENAGE INDUCED TERMINATIONS BY RACE					
	TOTAL	MAJORITY	MINORITY	TOTAL	HISPANIC	NON-HISPANIC	TOTAL	WHITE	BLACK	ASIAN	NATIVE	OTHER
HEALTH DISTRICTS AND HEALTH SERVICE AREAS												
COMMONWEALTH OF VIRGINIA	2,739	1,110	1,629	2,739	235	2,504	2,739	1,329	1,238	81	8	83
HEALTH SERVICE AREA I	344	220	124	344	24	320	344	243	88	7	1	5
CENTRAL SHENANDOAH DISTRICT 6	57	40	17	57	6	51	57	46	9	2		
LORD FAIRFAX DISTRICT 7	41	34	7	41	3	38	41	37	2			2
RAPPAHANNOCK DISTRICT 16	113	59	54	113	9	104	113	68	41	2	1	1
RAPPAHANNOCK/RAPIDAN DISTRICT 9	58	39	19	58	2	56	58	41	15	2		
THOMAS JEFFERSON DISTRICT 10	75	48	27	75	4	71	75	51	21	1		2
HEALTH SERVICE AREA II	591	231	360	591	136	455	591	365	165	40	3	18
ALEXANDRIA CITY DISTRICT	75	20	55	75	17	58	75	37	34	2	1	1
ARLINGTON COUNTY DISTRICT	22	7	15	22	7	15	22	14	7	1		
FAIRFAX HEALTH DISTRICT	250	103	147	250	57	193	250	159	55	27	2	7
LOUDOUN COUNTY DISTRICT	58	32	26	58	15	43	58	46	4	5		3
PRINCE WILLIAM HEALTH DISTRICT	186	69	117	186	40	146	186	109	65	5		7
HEALTH SERVICE AREA III	247	140	107	247	6	241	247	145	89	5		8
LENOWISCO DISTRICT 1	1	1		1		1	1	1				
CUMBERLAND PLATEAU DISTRICT 2	8	7	1	8		8	8	7	1			
MOUNT ROGERS DISTRICT 3	14	11	3	14	1	13	14	12	2			
NEW RIVER VALLEY DISTRICT 4	36	27	9	36	3	33	36	29	5	2		
ALLEGHANY HEALTH DISTRICT	63	35	28	63		63	63	35	24	1		3
ROANOKE CITY DISTRICT	29	7	22	29		29	29	7	19	1		2
CENTRAL VIRGINIA DISTRICT 11	79	42	37	79	1	78	79	43	32	1		3
PITTSYLVANIA/DANVILLE DISTRICT	3	1	2	3		3	3	1	2			
WEST PIEDMONT HEALTH DISTRICT	14	9	5	14	1	13	14	10	4			
HEALTH SERVICE AREA IV	637	188	449	637	33	604	637	218	381	12	1	25
CHESTERFIELD HEALTH DISTRICT	91	45	46	91	9	82	91	53	29	2		7
CHICKAHOMINY HEALTH DISTRICT	47	28	19	47	1	46	47	29	15	1		2
HENRICO COUNTY DISTRICT	65	21	44	65	2	63	65	23	33	3		6
RICHMOND CITY DISTRICT	317	65	252	317	16	301	317	81	222	5	1	8
CRATER HEALTH DISTRICT	95	20	75	95	4	91	95	22	70	1		2
PIEDMONT DISTRICT 14	12	6	6	12	1	11	12	7	5			
SOUTHSIDE DISTRICT 13	10	3	7	10		10	10	3	7			
HEALTH SERVICE AREA V	920	331	589	920	36	884	920	358	515	17	3	27
EASTERN SHORE DISTRICT 22	11	5	6	11		11	11	5	6			
THREE RIVERS HEALTH DISTRICT	37	19	18	37	2	35	37	21	13		2	1
HAMPTON CITY DISTRICT	106	26	80	106	7	99	106	31	66	1		8
PENINSULA HEALTH DISTRICT	160	65	95	160	9	151	160	73	78	3		6
CHESAPEAKE CITY DISTRICT	123	45	78	123	6	117	123	49	67	3		4
NORFOLK CITY DISTRICT	158	31	127	158	4	154	158	33	122	1		2
PORTSMOUTH CITY DISTRICT	60	11	49	60	1	59	60	11	48	1		
VIRGINIA BEACH CITY DISTRICT	208	120	88	208	5	203	208	124	69	8	1	6
WESTERN TIDEWATER DISTRICT	57	9	48	57	2	55	57	11	46			
NEWPORT NEWS CITY	118	43	75	118	8	110	118	50	59	3		6
COLONIAL PENINSULA AREA	42	22	20	42	1	41	42	23	19			
UNKNOWN VA CITY OR COUNTY												
MEDICAL EXAMINER DISTRICTS, HEALTH MAINTENANCE ORGANIZATION REGIONS, AND PERINATAL REGIONS												
MED 1 - WESTERN VIRGINIA	304	180	124	304	12	292	304	191	98	7		8
MED 2 - NORTHERN VIRGINIA	690	304	386	690	141	549	690	443	182	42	3	20
MED 3 - CENTRAL VIRGINIA	886	325	561	886	48	838	886	369	469	15	4	29
MED 4 - TIDEWATER VIRGINIA	859	301	558	859	34	825	859	326	489	17	1	26
HMO 1 - SOUTHWEST VIRGINIA	22	18	4	22	1	21	22	19	3			
HMO 2 - ROANOKE AREA	230	127	103	230	5	225	230	131	86	5		8
HMO 3 - BLUE RIDGE AREA	208	144	64	208	13	195	208	157	43	4		4
HMO 4 - NORTHERN VIRGINIA	678	281	397	678	144	534	678	423	190	42	4	19
HMO 5 - CENTRAL VIRGINIA	702	220	482	702	37	665	702	254	407	13	3	25
HMO 6 - HAMPTON ROADS	899	320	579	899	35	864	899	345	509	17	1	27
PER 1 - SOUTHWESTERN	165	97	68	165	5	160	165	101	55	4		5
PER 2 - WEST CENTRAL	313	204	109	313	16	297	313	219	81	6		7
PER 3 - EAST CENTRAL	787	266	521	787	44	743	787	307	435	14	4	27
PER 4 - NORTHERN	591	231	360	591	136	455	591	365	165	40	3	18
PER 5 - EASTERN	883	312	571	883	34	849	883	337	502	17	1	26
PLANNING DISTRICTS NOT COTERMINOUS WITH HEALTH DISTRICTS												
ALLEGHANY/ROANOKE PLAN DISTRICT 5	92	42	50	92		92	92	42	43	2		5
NORTHERN VIRGINIA PLAN DISTRICT 8	591	231	360	591	136	455	591	365	165	40	3	18
WEST PIEDMONT PLANNING DISTRICT 12	17	10	7	17	1	16	17	11	6			
RICHMOND REGIONAL PLAN DISTRICT 15	509	153	356	509	27	482	509	179	296	11	1	22
NORTHERN NECK PLANNING DISTRICT 17	13	5	8	13	2	11	13	7	6			
MIDDLE PENINSULA PLAN DISTRICT 18	24	14	10	24		24	24	14	7		2	1
CRATER PLANNING DISTRICT 19	106	26	80	106	5	101	106	29	73	1		3
SOUTHEASTERN VIRGINIA DISTRICT 20	606	216	390	606	18	588	606	228	352	13	1	12
PENINSULA PLANNING DISTRICT 21	266	91	175	266	16	250	266	104	144	4		14
HAMPTON ROADS PLAN DISTRICT 23	872	307	565	872	34	838	872	332	496	17	1	26

NOTE: The Colonial Peninsula Area is the Aggregate of James City County, York County, Poquoson City, and Williamsburg City.

TABLE 6
RESIDENT ASIAN AND PACIFIC ISLANDER AND HISPANIC TEENAGE INDUCED TERMINATIONS BY NATIONAL ORIGIN BY HEALTH DISTRICTS AND HEALTH SERVICE AREAS, MEDICAL EXAMINER DISTRICTS, HMO REGIONS, PERINATAL REGIONS, AND PLANNING DISTRICTS
VIRGINIA, 2011

HEALTH AREAS AND DISTRICTS, HMO AND PERINATAL REGIONS, AND PLANNING DISTRICTS	ASIAN AND PACIFIC ISLANDER TEENAGE INDUCED TERMINATIONS OF PREGNANCY						HISPANIC TEENAGE INDUCED TERMINATIONS OF PREGNANCY					
	TOTAL	INDIAN	KOREAN	VIETNAMESE	FILIPINO	OTHER	TOTAL HISPANIC	MEXICAN	PUERTO RICAN	CUBAN	CENTRAL & SOUTH AMERICAN	OTHER & UNKNOWN
HEALTH DISTRICTS AND HEALTH SERVICE AREAS												
COMMONWEALTH OF VIRGINIA	81		7	4	2	68	235	36	15	1	66	117
HEALTH SERVICE AREA I	7				1	6	24	7	3		8	6
CENTRAL SHENANDOAH DISTRICT 6	2					2	6	4			1	1
LORD FAIRFAX DISTRICT 7							3	1			1	1
RAPPAHANNOCK DISTRICT 16	2				1	1	9	1	3		3	2
RAPPAHANNOCK/RAPIDAN DISTRICT 9	2					2	2				2	
THOMAS JEFFERSON DISTRICT 10	1					1	4	1			1	2
HEALTH SERVICE AREA II	40		7	3	1	29	136	10	6		51	69
ALEXANDRIA CITY DISTRICT	2					2	17	1	2		8	6
ARLINGTON COUNTY DISTRICT	1					1	7				1	6
FAIRFAX HEALTH DISTRICT	27		7	3	1	16	57	2	3		16	36
LOUDOUN COUNTY DISTRICT	5					5	15	4			1	10
PRINCE WILLIAM HEALTH DISTRICT	5					5	40	3	1		25	11
HEALTH SERVICE AREA III	5					5	6	1				5
LENOWISCO DISTRICT 1												
CUMBERLAND PLATEAU DISTRICT 2												
MOUNT ROGERS DISTRICT 3							1					1
NEW RIVER VALLEY DISTRICT 4	2					2	3	1				2
ALLEGHANY HEALTH DISTRICT	1					1						
ROANOKE CITY DISTRICT	1					1						
CENTRAL VIRGINIA DISTRICT 11	1					1	1					1
PITTSYLVANIA/DANVILLE DISTRICT												
WEST PIEDMONT HEALTH DISTRICT							1					1
HEALTH SERVICE AREA IV	12			1		11	33	10	1		5	17
CHESTERFIELD HEALTH DISTRICT	2					2	9	1			3	5
CHICKAHOMINY HEALTH DISTRICT	1					1	1					1
HENRICO COUNTY DISTRICT	3					3	2	1				1
RICHMOND CITY DISTRICT	5			1		4	16	5	1		2	8
CRATER HEALTH DISTRICT	1					1	4	2				2
PIEDMONT DISTRICT 14							1	1				
SOUTHSIDE DISTRICT 13												
HEALTH SERVICE AREA V	17					17	36	8	5	1	2	20
EASTERN SHORE DISTRICT 22												
THREE RIVERS HEALTH DISTRICT							2					2
HAMPTON CITY DISTRICT	1					1	7		2		1	4
PENINSULA HEALTH DISTRICT	3					3	9	2		1		6
CHESAPEAKE CITY DISTRICT	3					3	6	1	1			4
NORFOLK CITY DISTRICT	1					1	4	3				1
PORTSMOUTH CITY DISTRICT	1					1	1	1				
VIRGINIA BEACH CITY DISTRICT	8					8	5	1	2		1	1
WESTERN TIDEWATER DISTRICT							2					2
NEWPORT NEWS CITY	3					3	8	1		1		6
COLONIAL PENINSULA AREA							1	1				
UNKNOWN VA CITY OR COUNTY												
MEDICAL EXAMINER DISTRICTS, HEALTH MAINTENANCE ORGANIZATION REGIONS, AND PERINATAL REGIONS												
MED 1 - WESTERN VIRGINIA	7					7	12	5			1	6
MED 2 - NORTHERN VIRGINIA	42		7	3	1	31	141	11	6		54	70
MED 3 - CENTRAL VIRGINIA	15			1	1	13	48	12	4		9	23
MED 4 - TIDEWATER VIRGINIA	17					17	34	8	5	1	2	18
HMO 1 - SOUTHWEST VIRGINIA							1					1
HMO 2 - ROANOKE AREA	5					5	5	1				4
HMO 3 - BLUE RIDGE AREA	4					4	13	6			5	2
HMO 4 - NORTHERN VIRGINIA	42		7	3	2	30	144	11	8		54	71
HMO 5 - CENTRAL VIRGINIA	13			1		12	37	9	2		5	21
HMO 6 - HAMPTON ROADS	17					17	35	9	5	1	2	18
PER 1 - SOUTHWEST REGION 1	4					4	5	1				4
PER 2 - SOUTHWEST REGION 2	6					6	16	6			5	5
PER 3 - WEST SOUTH CENTRAL	14			1	1	12	44	11	4		8	21
PER 4 - NORTHWEST VIRGINIA	40		7	3	1	29	136	10	6		51	69
PER 5 - NORTHERN VIRGINIA	17					17	34	8	5	1	2	18
PLANNING DISTRICTS NOT COTERMINOUS WITH HEALTH DISTRICTS												
ALLEGHANY/ROANOKE PLAN DISTRICT 5	2					2						
NORTHERN VIRGINIA PLAN DISTRICT 8	40		7	3	1	29	136	10	6		51	69
WEST PIEDMONT PLANNING DISTRICT 12							1					1
RICHMOND REGIONAL PLAN DISTRICT 15	11			1		10	27	7	1		5	14
NORTHERN NECK PLANNING DISTRICT 17							2					2
MIDDLE PENINSULA PLAN DISTRICT 18												
CRATER PLANNING DISTRICT 19	1					1	5	2				3
SOUTHEASTERN VIRGINIA DISTRICT 20	13					13	18	6	3		1	8
PENINSULA PLANNING DISTRICT 21	4					4	16	2	2	1	1	10
HAMPTON ROADS PLAN DISTRICT 23	17					17	34	8	5	1	2	18

NOTE: The Colonial Peninsula Area is the Aggregate of James City County, York County, Poquoson City, and Williamsburg City.

TABLE 7
RESIDENT TEENAGE INDUCED TERMINATIONS OF PREGNANCY AGES 10-19
BY PLANNING DISTRICT AND CITY OR COUNTY
VIRGINIA, 1997-2011

PLANNING DISTRICT CITY / COUNTY	YEAR														
	1997	1998	1999	2000	2001	2002	2003	2004	2005	2006	2007	2008	2009	2010	2011
COMMONWEALTH OF VIRGINIA	5,125	4,858	4,821	4,587	4,055	3,836	4,163	3,942	4,032	4,012	3,941	3,794	3,568	3,147	2,739
PLANNING DISTRICT 1	8	3	3	2	1	3	5	2	1	13	2	8	6	2	1
LEE COUNTY	3	3				1	1			3		1	2		1
SCOTT COUNTY	1				1					2		2			
WISE COUNTY	3		2	1		2	3	2	1	7	2	4	4	2	
NORTON CITY	1		1	1			1			1		1			
PLANNING DISTRICT 2	3	9	3	8	8	9	5	2	7	12	7	3	7	4	8
BUCHANAN COUNTY	1	1					2	1	2	3		1	1		1
DICKENSON COUNTY				1	1				1	1	2	1	1		
RUSSELL COUNTY		3	1		2	1		1		3	2			1	
TAZEWELL COUNTY	2	5	2	7	5	8	3		4	5	3	1	5	3	7
PLANNING DISTRICT 3	37	17	17	15	16	15	14	28	23	21	34	15	16	20	14
BLAND COUNTY		1					2			1			1		
CARROLL COUNTY	9	5	4	2		5	2	3	1	4	6	2	2	4	1
GRAYSON COUNTY	8	2	2	1	3	2	1	2	1		3			3	1
SMYTH COUNTY	3	1	2	2	3		2	11	8	5	6	1	2	3	3
WASHINGTON COUNTY	2	4	2	1	1	1	2	1	5	4	9	5	6	3	5
WYTHE COUNTY	11	4	6	5	5	4	2	8	5	3	5	5	5	6	2
BRISTOL CITY	2				1			1		3	3			1	1
GALAX CITY	2		1	4	3	3	3	2	3	1	2	2			1
PLANNING DISTRICT 4	147	111	96	93	74	81	70	70	67	56	51	59	56	47	36
FLOYD COUNTY	6	5	6	3	3		2	3	2			3	5	2	1
GILES COUNTY	10	3	5	4	3	5	6	4	9	7	4	14	6	5	6
MONTGOMERY COUNTY	86	68	53	51	38	46	34	34	30	25	25	13	24	24	13
PULASKI COUNTY	16	8	15	10	6	8	6	8	11	8	11	10	11	7	3
RADFORD CITY	29	27	17	25	24	22	22	21	15	16	11	19	10	9	13
PLANNING DISTRICT 5	165	184	157	163	167	154	147	151	169	177	180	119	124	105	92
ALLEGHANY COUNTY	12	9	7	4	3	3	1	2	3	3	1	1	1		
BOTETOURT COUNTY	11	12	15	9	15	7	10	16	13	14	9	6	3	7	7
CRAIG COUNTY	1			4	3		3		3	1		3		1	
ROANOKE COUNTY	14	18	40	36	77	51	58	39	36	16	15	15	31	44	42
COVINGTON CITY	6	4	5	4	4	3	4	2	5	6	4	6		2	4
ROANOKE CITY	105	114	71	83	42	67	44	75	96	115	127	78	86	45	29
SALEM CITY	16	27	19	23	23	23	27	17	13	22	24	10	3	6	10
PLANNING DISTRICT 6	128	136	93	114	84	71	75	60	72	65	52	57	61	53	57
AUGUSTA COUNTY	42	43	20	19	11	10	8	9	13	16	7	14	17	9	14
BATH COUNTY	3	4	2		1	2		1	1	1	1	1		1	1
HIGHLAND COUNTY		1	1	1	1	1						1			
ROCKBRIDGE COUNTY	9	9	8	8	5	1	2	1	5	5	3	2		1	1
ROCKINGHAM COUNTY	46	44	23	24	19	17	10	13	12	8	7	12	10	10	6
BUENA VISTA CITY	1	1	2	7	2	2	4	1	2	1	3	1	2		1
HARRISONBURG CITY	16	17	13	22	22	20	23	16	29	16	15	18	9	17	20
LEXINGTON CITY	2	3	5	4	4	6	7	3	1	3	4	2	1		2
STAUNTON CITY	5	6	8	17	11	6	14	10	6	5	7	2	12	8	6
WAYNESBORO CITY	4	8	11	12	8	6	7	6	3	10	5	4	10	7	6
PLANNING DISTRICT 7	47	46	46	47	46	40	39	33	30	39	44	37	41	35	41
CLARKE COUNTY	3	2	5	1	2	2			3	3	2	1	1	2	
FREDERICK COUNTY	8	10	7	7	8	7	4	3	2	8	7	9	8	7	5
PAGE COUNTY	10	5	9	3	9	10	3	6	8	3	9	5	10	6	3
SHENANDOAH COUNTY	12	4	6	11	8	3	6	4	1	5	4	7	7	2	12
WARREN COUNTY	11	14	14	18	12	12	16	13	10	13	10	10	10	15	11
WINCHESTER CITY	3	11	5	7	7	6	10	7	6	7	12	5	5	3	10
PLANNING DISTRICT 8	975	1,003	1,063	1,010	850	745	747	643	662	690	694	699	673	637	591
ARLINGTON COUNTY	88	69	73	75	76	57	47	56	48	36	30	30	27	27	22
FAIRFAX COUNTY	379	363	425	378	288	279	250	229	203	215	235	195	200	206	191
LOUDOUN COUNTY	71	57	78	78	69	56	60	61	58	72	62	68	66	57	58
PRINCE WILLIAM COUNTY	226	216	204	191	145	137	129	104	120	132	138	165	154	160	126
ALEXANDRIA CITY	140	177	137	136	157	116	121	65	110	99	92	111	110	87	75
FAIRFAX CITY	26	47	20	19	4	13	15	21	24	23	30	26	24	24	29
FALLS CHURCH CITY	10	16	12	24	24	9	47	40	30	32	29	21	19	18	30
MANASSAS CITY	31	56	108	88	74	73	74	66	67	79	76	80	72	58	57
MANASSAS PARK CITY	4	2	6	21	13	5	4	1	2	2	2	3	1		3
PLANNING DISTRICT 9	82	69	82	71	78	58	61	52	56	58	55	53	53	62	58
CULPEPER COUNTY	21	19	17	21	19	24	13	13	23	19	19	21	15	18	17
FAUQUIER COUNTY	31	31	43	27	27	20	28	16	14	17	21	16	21	22	20
MADISON COUNTY	3	3	4	4	3	3	5	4	6	3	2	5	1	2	6
ORANGE COUNTY	21	14	14	14	23	9	12	14	11	15	10	7	15	18	13
RAPPAHANNOCK COUNTY	6	2	4	5	6	2	3	5	2	4	3	4	1	2	2
PLANNING DISTRICT 10	155	118	108	114	100	69	83	106	101	107	69	91	88	75	75
ALBEMARLE COUNTY	41	26	57	24	12	14	11	18	24	19	15	25	14	16	15
FLUVANNA COUNTY	13	14	7	11	9	6	8	4	6	6	2	6	2	1	9
GREENE COUNTY	12	12	5	7	5	3	5	5	4	5	4	3	4	1	2
LOUISA COUNTY	29	15	11	17	18	7	15	16	12	11	7	9	10	15	9
NELSON COUNTY	11	8	5	16	8	8	5	7	4	3	1	6	3	1	5
CHARLOTTESVILLE CITY	49	43	23	39	48	31	39	56	51	63	40	42	55	41	35
PLANNING DISTRICT 11	163	136	128	122	115	108	123	100	103	108	96	88	87	73	79
AMHERST COUNTY	26	31	21	19	15	18	11	13	11	11	11	17	17	10	7
APPOMATTOX COUNTY	11	2	4	6	6	4	7	4	2	4	5	2	7	4	7
BEDFORD COUNTY	27	20	20	20	19	23	20	15	14	12	11	13	3	14	11
CAMPBELL COUNTY	21	21	27	24	18	16	19	13	11	23	15	16	14	9	9
BEDFORD CITY	5	5	5	3	9	5	7	8	7	6	6	5	8	5	7
LYNCHBURG CITY	73	57	51	50	48	42	59	47	58	52	48	35	38	31	38

[continued]

TABLE 7
RESIDENT TEENAGE INDUCED TERMINATIONS OF PREGNANCY AGES 10-19
BY PLANNING DISTRICT AND CITY OR COUNTY
VIRGINIA, 1997-2011

PLANNING DISTRICT CITY / COUNTY	YEAR														
	1997	1998	1999	2000	2001	2002	2003	2004	2005	2006	2007	2008	2009	2010	2011
COMMONWEALTH OF VIRGINIA	5,125	4,858	4,821	4,587	4,055	3,836	4,163	3,942	4,032	4,012	3,941	3,794	3,568	3,147	2,739
PLANNING DISTRICT 12	150	151	136	118	80	74	108	98	81	99	68	45	74	57	17
FRANKLIN COUNTY	18	18	18	21	13	15	10	17	14	15	15	14	12	8	8
HENRY COUNTY	41	35	25	17	8	13	9	11	17	8	20	8	11	14	1
PATRICK COUNTY	4	9	4		1	1	7	4		1	1	2	4	3	1
PITTSYLVANIA COUNTY	41	56	24	21	10	11	16	16	12	11	19	3	30	19	1
DANVILLE CITY	33	24	44	42	38	23	46	32	23	43	7	16	14	10	2
MARTINSVILLE CITY	13	9	21	17	10	11	20	18	15	21	6	2	3	3	4
PLANNING DISTRICT 13	72	66	69	64	52	35	27	42	42	41	45	31	40	32	10
BRUNSWICK COUNTY	17	20	15	22	8	12	9	9	9	10	10	12	11	7	5
HALIFAX COUNTY	37	26	37	24	21	9	6	17	18	16	16	10	16	15	
MECKLENBURG COUNTY	18	20	17	18	23	14	12	16	15	15	19	9	13	10	5
PLANNING DISTRICT 14	61	71	65	52	56	46	47	58	58	42	39	43	40	34	12
AMELIA COUNTY	12	9	7	11	8	3	12	8	10	7	7	7	3	5	2
BUCKINGHAM COUNTY	3	6	6	1	5	3	4	6	6	4	5	6	5	5	
CHARLOTTE COUNTY	8	10	13	3	8	7	2	9	11	7	2	6	6	7	
CUMBERLAND COUNTY	4	8	2	5	4	3	2	4	5	3	3	5	4	3	
LUNENBURG COUNTY	5	8	10	6	3	5	6	7	3	3	7		4	4	4
NOTTOWAY COUNTY	13	10	13	10	13	7	8	8	10	6	5	8	6	6	4
PRINCE EDWARD COUNTY	16	20	14	16	15	18	13	16	13	12	10	11	12	4	2
PLANNING DISTRICT 15	833	826	807	724	637	644	773	783	755	779	709	696	616	517	509
CHARLES CITY COUNTY	4	5	6	9		4	3	9	3	4	2	6	5	4	2
CHESTERFIELD COUNTY	216	230	207	166	111	141	112	112	131	141	152	112	96	83	68
GOOCHLAND COUNTY	6	8	10	10	7	4	11	6	4	5	6	10	2	7	6
HANOVER COUNTY	60	43	53	44	45	41	53	63	53	48	45	42	40	35	34
HENRICO COUNTY	242	243	225	158	132	151	79	78	99	130	103	82	79	73	65
NEW KENT COUNTY	12	13	14	14	15	12	10	6	10	12	9	5	5	4	5
POWHATAN COUNTY	9	13	8	5	4	7	15	6	6	11	8	7	8	5	12
RICHMOND CITY	284	271	284	318	323	284	490	503	449	428	384	432	381	306	317
PLANNING DISTRICT 16	207	170	176	156	152	150	132	143	134	156	176	144	149	120	113
CAROLINE COUNTY	31	16	12	20	6	12	8	11	13	18	10	11	13	12	19
KING GEORGE COUNTY	14	15	11	7	9	5	11	10	6	8	5	4	11	6	7
SPOTSYLVANIA COUNTY	38	30	54	28	29	30	25	28	26	26	36	26	34	25	21
STAFFORD COUNTY	66	52	60	40	52	42	31	32	32	39	49	52	43	32	28
FREDERICKSBURG CITY	58	57	39	61	56	61	57	62	57	65	76	51	48	45	38
PLANNING DISTRICT 17	29	29	27	26	30	24	26	29	21	23	26	14	11	14	13
LANCASTER COUNTY	14	7	5	5	4	9	8	9	4	6	7	3	2	2	2
NORTHUMBERLAND COUNTY	2	6	4	4	6	3	6	8	3	6	8	3	3	5	5
RICHMOND COUNTY	5	2	5	4	5	5	2	3	3	5	2	4	2	1	3
WESTMORELAND COUNTY	8	14	13	13	15	7	10	9	11	6	9	4	4	6	3
PLANNING DISTRICT 18	52	45	49	43	35	42	29	43	34	37	43	39	26	44	24
ESSEX COUNTY	9	7	5	4	10	8	9	7	4	9	9	8	4	11	3
GLOUCESTER COUNTY	20	16	21	19	9	13	5	15	12	10	21	11	10	17	4
KING AND QUEEN COUNTY	6	2	3	2	2	6	2	1	1	1	1	4	5	4	2
KING WILLIAM COUNTY	9	12	10	8	3	9	5	9	14	12	4	6	4	7	11
MATHEWS COUNTY	1	3	4	1	4	3	2	1		3	4	3	1	3	3
MIDDLESEX COUNTY	7	5	6	9	7	3	6	10	3	2	4	7	2	2	1
PLANNING DISTRICT 19	202	177	162	173	130	136	163	144	132	174	134	149	144	117	106
DINWIDDIE COUNTY	21	19	18	8	11	3	7	5	8	8	6	8	3	6	6
GREENSVILLE COUNTY	4	7	9		2	3	1	1	3		1	1	2	2	1
PRINCE GEORGE COUNTY	29	19	24	15	11	11	15	15	11	19	13	23	14	11	11
SURRY COUNTY	6	5	1	5	2	3	3	2	1	2	2	2	2	4	6
SUSSEX COUNTY	6	4	7	6	4	5	7	7	1	4	9	2	2	6	2
COLONIAL HEIGHTS CITY	20	23	18	16	19	13	24	19	26	25	20	17	10	12	11
EMPORIA CITY	11	7	3	10	9	6	10	6	7	8	5	7	11	5	
HOPEWELL CITY	32	24	18	16	26	27	21	22	25	29	16	26	35	14	16
PETERSBURG CITY	73	69	64	97	46	65	75	67	50	79	62	63	65	57	53
PLANNING DISTRICT 20	1,106	1,043	1,081	1,033	958	978	1,139	994	1,040	932	1,007	972	892	775	606
ISLE OF WIGHT COUNTY	16	16	21	16	12	12	19	9	19	25	20	14	17	10	6
SOUTHAMPTON COUNTY	6	6	4	8	4	2	1	1	3	6	7	2	3	4	2
CHESAPEAKE CITY	183	165	170	154	152	169	165	143	153	151	161	143	146	131	123
FRANKLIN CITY	1	7	4	11	7	4	8	6	13	9	6	6	16	4	8
NORFOLK CITY	303	308	311	301	276	276	275	285	324	276	272	264	241	221	158
PORTSMOUTH CITY	109	93	90	86	82	96	86	98	99	76	104	93	93	78	60
SUFFOLK CITY	47	41	50	47	39	60	50	67	65	61	53	51	39	54	41
VIRGINIA BEACH CITY	441	407	431	410	386	359	535	385	364	328	384	399	337	273	208
PLANNING DISTRICT 21	477	423	415	416	348	332	330	342	424	362	381	409	352	308	266
JAMES CITY COUNTY	15	9	22	13	9	6	5	2	11	11	2	11	10	5	7
YORK COUNTY	40	23	41	20	20	25	11	16	20	16	17	27	17	25	16
HAMPTON CITY	172	177	155	171	136	126	133	146	150	140	136	151	123	106	106
NEWPORT NEWS CITY	204	180	173	165	157	147	160	151	194	171	190	181	172	140	118
POQUOSON CITY	7	6	7	8	4	2	1	4	7	5	8	9	3	5	2
WILLIAMSBURG CITY	39	28	17	39	22	26	20	23	42	19	28	30	27	27	17
PLANNING DISTRICT 22	25	24	35	22	37	22	20	19	20	20	24	22	10	15	11
ACCOMACK COUNTY	19	16	28	18	27	10	16	13	11	14	16	15	10	11	11
NORTHAMPTON COUNTY	6	8	7	4	10	12	4	6	9	6	8	7		4	
PLANNING DISTRICT 23	1,583	1,466	1,496	1,449	1,306	1,310	1,469	1,336	1,464	1,294	1,388	1,381	1,244	1,083	872
UNKNOWN VA CITY OR COUNTY	1	1	3	1	1					1	5	1	2	1	

NOTE: PLANNING DISTRICT 23, THE HAMPTON ROADS PLANNING DISTRICT, IS THE AGGREGATE OF PLANNING DISTRICTS 20 AND 21.

TEENAGE INDUCED TERMINATION RATES PER 1,000 FEMALES BY EQUAL COUNT HEALTH DISTRICT GROUPS VIRGINIA, 2011

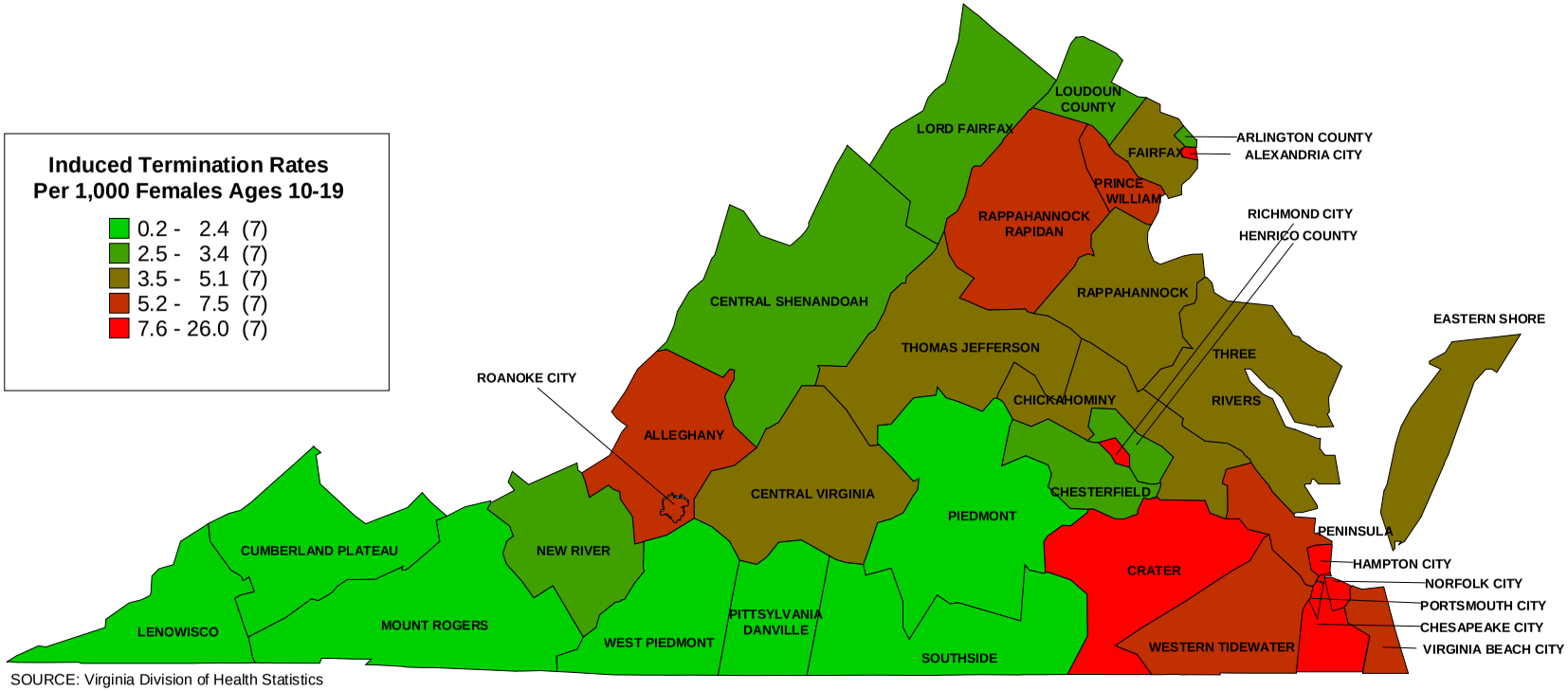

SOURCE: Virginia Division of Health Statistics

CHART 1
RESIDENT TEENAGE INDUCED TERMINATIONS OF PREGNANCY BY AGE OF MOTHER WITH RATES PER 1,000 FEMALES VIRGINIA, 1995-2011

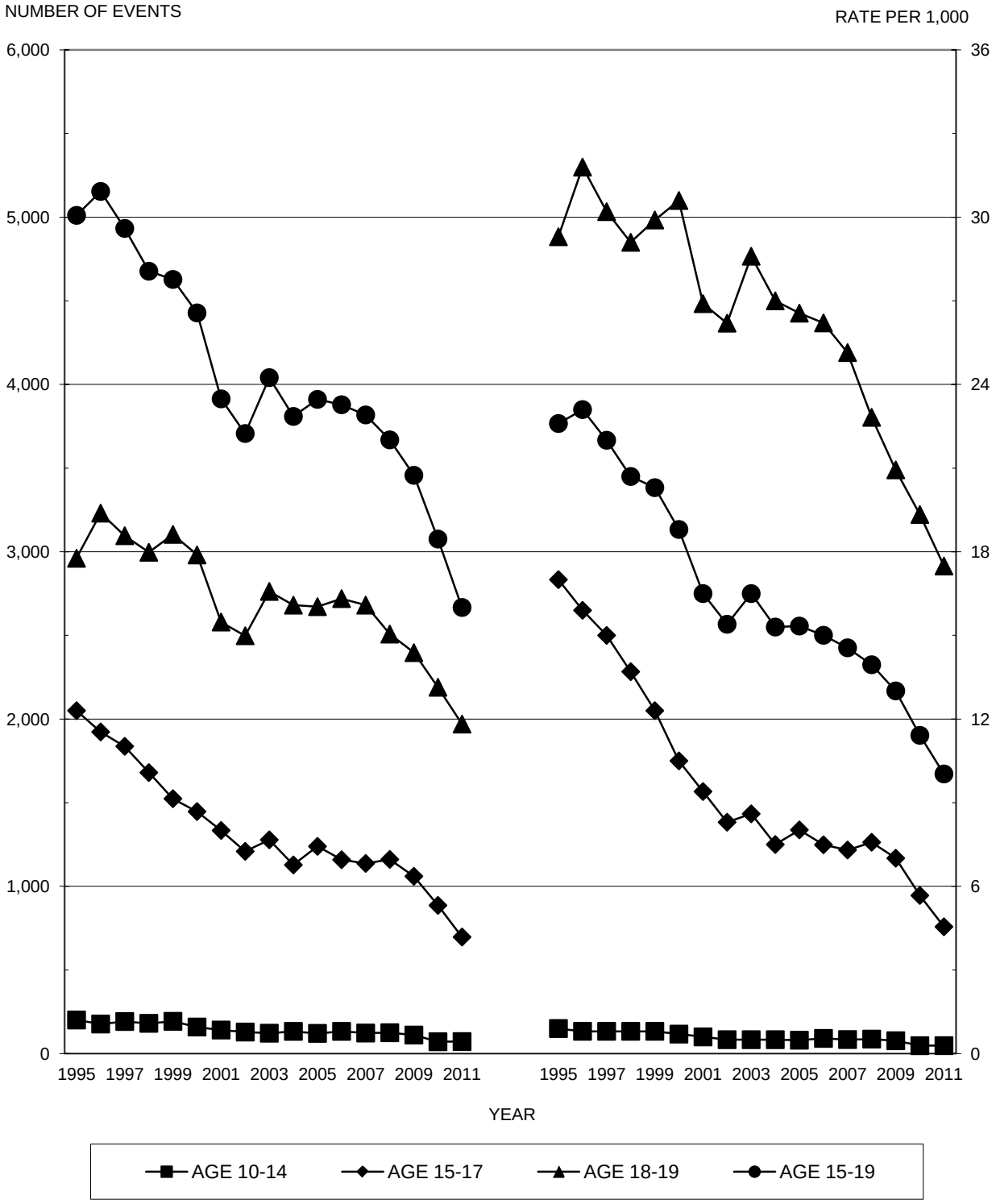

Source: Virginia Division of Health Statistics

CHART 2
RESIDENT WHITE TEENAGE INDUCED TERMINATIONS OF PREGNANCY BY AGE OF MOTHER WITH RATES PER 1,000 FEMALES VIRGINIA, 1995-2011

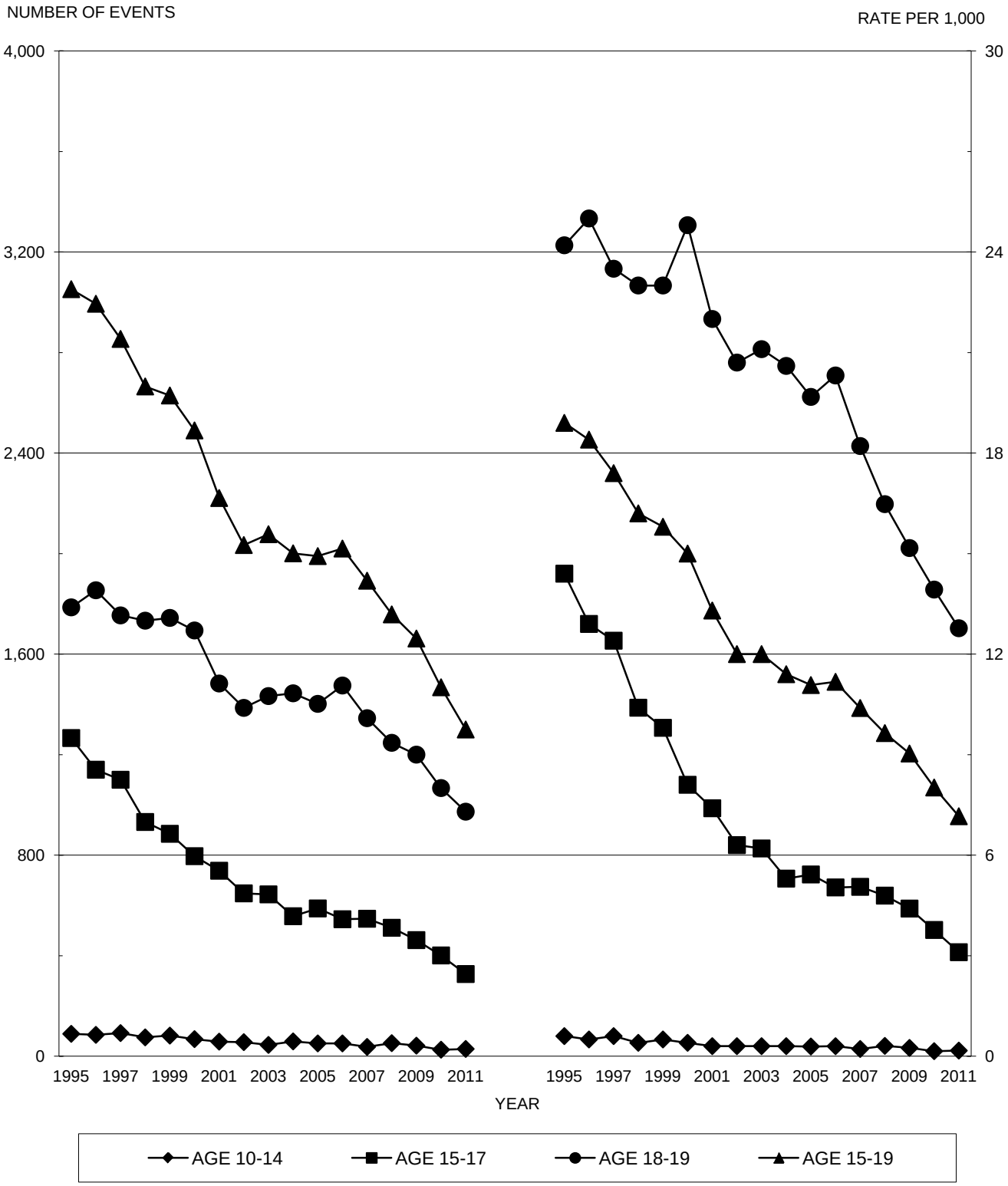

Source: Virginia Division of Health Statistics

CHART 3
RESIDENT NONWHITE TEENAGE INDUCED TERMINATIONS OF PREGNANCY BY AGE OF MOTHER WITH RATES PER 1,000 FEMALES
VIRGINIA, 1995-2011

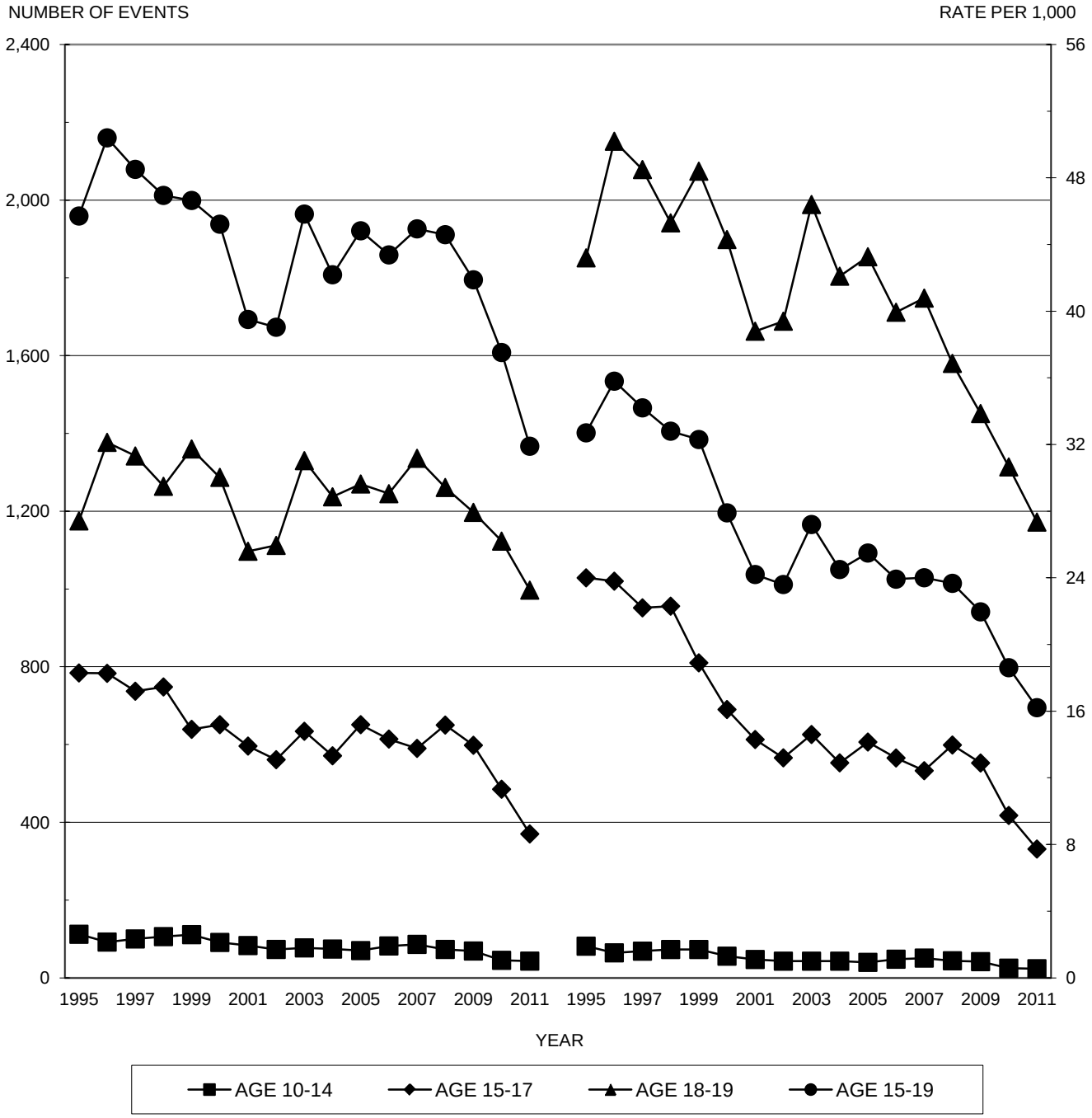

Source: Virginia Division of Health Statistics

CHAPTER V

TEENAGE NATURAL FETAL DEATHS

Highlights

- In 2011, the natural fetal death rate was 0.62 per 1,000 females ages 10-19, representing a decline of more than 16 percent from the previous year.

- The teenage fetal death rate in 2011 for Whites was 0.54 per 1,000 females ages 10-19, while the rate for Blacks was 0.96 and all other races was 0.17.

NOTES:

- **Fetal Death** - means death prior to the complete expulsion or extraction from its mother of a product of human conception, regardless of the duration of the pregnancy; death is indicated by the fact that after such expulsion or extraction, the fetus does not breathe or show any other evidence of life, such as beating of the heart, pulsation of the umbilical cord, or definite movement of voluntary muscles. (Vital Statistics Laws of Virginia, Chapter 7, Section 32.1-249.2).

- In 2003, Virginia passed legislation to issue upon request, a certificate of birth resulting in a still birth for gestations 20 weeks and over.

TABLE 1
RESIDENT TOTAL NATURAL FETAL DEATHS AND TEENAGE NATURAL FETAL DEATHS BY RACE WITH PERCENTS TEENAGE NATURAL FETAL DEATHS OF TOTAL NATURAL FETAL DEATHS BY PLANNING DISTRICT AND CITY OR COUNTY
VIRGINIA, 2011

PLANNING DISTRICT AND CITY / COUNTY	RESIDENT TOTAL NATURAL FETAL DEATHS				RESIDENT TEENAGE NATURAL FETAL DEATHS				PERCENTS TEENAGE FETAL DEATHS OF TOTAL NATURAL FETAL DEATHS			
	TOTAL	WHITE	BLACK	OTHER	TOTAL	WHITE	BLACK	OTHER	TOTAL	WHITE	BLACK	OTHER
COMMONWEALTH OF VIRGINIA	6,269	4,447	1,409	413	319	190	123	6	5.1	4.3	8.7	1.5
PLANNING DISTRICT 1	29	29			3	3			10.3	10.3		
LEE COUNTY	5	5			1	1			20.0	20.0		
SCOTT COUNTY	5	5										
WISE COUNTY	18	18			2	2			11.1	11.1		
NORTON CITY	1	1										
PLANNING DISTRICT 2	50	50			10	10			20.0	20.0		
BUCHANAN COUNTY	16	16			4	4			25.0	25.0		
DICKENSON COUNTY	13	13			3	3			23.1	23.1		
RUSSELL COUNTY	4	4										
TAZEWELL COUNTY	17	17			3	3			17.6	17.6		
PLANNING DISTRICT 3	111	102	8	1	10	10			9.0	9.8		
BLAND COUNTY	5	5			1	1			20.0	20.0		
CARROLL COUNTY	12	12			1	1			8.3	8.3		
GRAYSON COUNTY	5	5										
SMYTH COUNTY	6	6										
WASHINGTON COUNTY	22	22			4	4			18.2	18.2		
WYTHE COUNTY	38	31	6	1	2	2			5.3	6.5		
BRISTOL CITY	5	5										
GALAX CITY	18	16	2		2	2			11.1	12.5		
PLANNING DISTRICT 4	55	50	2	3	3	2	1		5.5	4.0	50.0	
FLOYD COUNTY	5	5										
GILES COUNTY	8	8										
MONTGOMERY COUNTY	24	22	1	1	2	1	1		8.3	4.5	100.0	
PULASKI COUNTY	9	7	1	1	1	1			11.1	14.3		
RADFORD CITY	9	8		1								
PLANNING DISTRICT 5	74	47	25	2	13	7	6		17.6	14.9	24.0	
ALLEGHANY COUNTY	2	1	1		1		1		50.0		100.0	
BOTETOURT COUNTY	4	4										
CRAIG COUNTY												
ROANOKE COUNTY	32	23	8	1	6	3	3		18.8	13.0	37.5	
COVINGTON CITY	1	1										
ROANOKE CITY	31	15	15	1	4	2	2		12.9	13.3	13.3	
SALEM CITY	4	3	1		2	2			50.0	66.7		
PLANNING DISTRICT 6	214	196	14	4	17	16	1		7.9	8.2	7.1	
AUGUSTA COUNTY	42	40	2		5	5			11.9	12.5		
BATH COUNTY												
HIGHLAND COUNTY												
ROCKBRIDGE COUNTY	4	4			2	2			50.0	50.0		
ROCKINGHAM COUNTY	63	62	1		4	4			6.3	6.5		
BUENA VISTA CITY	8	7	1		1		1		12.5		100.0	
HARRISONBURG CITY	41	32	6	3								
LEXINGTON CITY	6	6										
STAUNTON CITY	22	19	2	1	2	2			9.1	10.5		
WAYNESBORO CITY	28	26	2		3	3			10.7	11.5		
PLANNING DISTRICT 7	157	145	9	3	13	10	3		8.3	6.9	33.3	
CLARKE COUNTY	5	4	1									
FREDERICK COUNTY	69	64	4	1	2	1	1		2.9	1.6	25.0	
PAGE COUNTY	11	11			3	3			27.3	27.3		
SHENANDOAH COUNTY	23	23			3	3			13.0	13.0		
WARREN COUNTY	33	28	4	1	4	2	2		12.1	7.1	50.0	
WINCHESTER CITY	16	15		1	1	1			6.3	6.7		
PLANNING DISTRICT 8	2,130	1,624	224	282	38	29	7	2	1.8	1.8	3.1	0.7
ARLINGTON COUNTY	211	166	14	31	4	4			1.9	2.4		
FAIRFAX COUNTY	898	672	75	151	12	11		1	1.3	1.6		0.7
LOUDOUN COUNTY	344	300	14	30	2	1	1		0.6	0.3	7.1	
PRINCE WILLIAM COUNTY	295	214	64	17	8	6	2		2.7	2.8	3.1	
ALEXANDRIA CITY	218	147	43	28	6	3	2	1	2.8	2.0	4.7	3.6
FAIRFAX CITY	24	20		4	1	1			4.2	5.0		
FALLS CHURCH CITY	19	15	1	3	1	1			5.3	6.7		
MANASSAS CITY	119	89	13	17	4	2	2		3.4	2.2	15.4	
MANASSAS PARK CITY	2	1		1								
PLANNING DISTRICT 9	120	108	10	2	2	1	1		1.7	0.9	10.0	
CULPEPER COUNTY	33	30	3		1		1		3.0		33.3	
FAUQUIER COUNTY	58	53	4	1	1	1			1.7	1.9		
MADISON COUNTY	7	6		1								
ORANGE COUNTY	17	14	3									
RAPPAHANNOCK COUNTY	5	5										
PLANNING DISTRICT 10	158	145	8	5	9	6	3		5.7	4.1	37.5	
ALBEMARLE COUNTY	45	43	2		3	2	1		6.7	4.7	50.0	
FLUVANNA COUNTY	10	10			1	1			10.0	10.0		
GREENE COUNTY	9	9										
LOUISA COUNTY	18	17		1	2	2			11.1	11.8		
NELSON COUNTY	14	13	1									
CHARLOTTESVILLE CITY	62	53	5	4	3	1	2		4.8	1.9	40.0	
PLANNING DISTRICT 11	234	171	59	4	24	14	9	1	10.3	8.2	15.3	25.0
AMHERST COUNTY	25	16	9		1	1			4.0	6.3		
APPOMATTOX COUNTY	15	11	3	1								
BEDFORD COUNTY	28	24	4		3	3			10.7	12.5		
CAMPBELL COUNTY	36	30	6		7	5	2		19.4	16.7	33.3	
BEDFORD CITY	9	7	2		1	1			11.1	14.3		
LYNCHBURG CITY	121	83	35	3	12	4	7	1	9.9	4.8	20.0	33.3

[continued]

TABLE 1
RESIDENT TOTAL NATURAL FETAL DEATHS AND TEENAGE NATURAL FETAL DEATHS BY RACE WITH PERCENTS TEENAGE NATURAL FETAL DEATHS OF TOTAL NATURAL FETAL DEATHS BY PLANNING DISTRICT AND CITY OR COUNTY
VIRGINIA, 2011

PLANNING DISTRICT AND CITY / COUNTY	RESIDENT TOTAL NATURAL FETAL DEATHS				RESIDENT TEENAGE NATURAL FETAL DEATHS				PERCENTS TEENAGE FETAL DEATHS OF TOTAL NATURAL FETAL DEATHS			
	TOTAL	WHITE	BLACK	OTHER	TOTAL	WHITE	BLACK	OTHER	TOTAL	WHITE	BLACK	OTHER
COMMONWEALTH OF VIRGINIA	6,269	4,447	1,409	413	319	190	123	6	5.1	4.3	8.7	1.5
PLANNING DISTRICT 12	112	67	43	2	9	5	4		8.0	7.5	9.3	
FRANKLIN COUNTY	9	8	1									
HENRY COUNTY	15	10	3	2	3	2	1		20.0	20.0	33.3	
PATRICK COUNTY	8	6	2		1	1			12.5	16.7		
PITTSYLVANIA COUNTY	26	19	7		2	1	1		7.7	5.3	14.3	
DANVILLE CITY	35	14	21									
MARTINSVILLE CITY	19	10	9		3	1	2		15.8	10.0	22.2	
PLANNING DISTRICT 13	32	17	15									
BRUNSWICK COUNTY	4	3	1									
HALIFAX COUNTY	12	5	7									
MECKLENBURG COUNTY	16	9	7									
PLANNING DISTRICT 14	102	63	39		8	6	2		7.8	9.5	5.1	
AMELIA COUNTY	10	8	2		1	1			10.0	12.5		
BUCKINGHAM COUNTY	12	10	2									
CHARLOTTE COUNTY	16	10	6		3	3			18.8	30.0		
CUMBERLAND COUNTY	7	4	3		2	1	1		28.6	25.0	33.3	
LUNENBURG COUNTY	9	6	3		1	1			11.1	16.7		
NOTTOWAY COUNTY	22	13	9		1		1		4.5		11.1	
PRINCE EDWARD COUNTY	26	12	14									
PLANNING DISTRICT 15	987	617	327	43	41	20	21		4.2	3.2	6.4	
CHARLES CITY COUNTY	1	1										
CHESTERFIELD COUNTY	299	208	88	3	17	8	9		5.7	3.8	10.2	
GOOCHLAND COUNTY	17	14	2	1								
HANOVER COUNTY	48	43	5		1	1			2.1	2.3		
HENRICO COUNTY	294	180	82	32	12	8	4		4.1	4.4	4.9	
NEW KENT COUNTY	14	13	1		1	1			7.1	7.7		
POWHATAN COUNTY	14	12	2		1	1			7.1	8.3		
RICHMOND CITY	300	146	147	7	9	1	8		3.0	0.7	5.4	
PLANNING DISTRICT 16	309	236	61	12	22	18	4		7.1	7.6	6.6	
CAROLINE COUNTY	26	21	3	2	1	1			3.8	4.8		
KING GEORGE COUNTY	27	22	2	3								
SPOTSYLVANIA COUNTY	77	62	12	3	3	3			3.9	4.8		
STAFFORD COUNTY	110	88	18	4	13	12	1		11.8	13.6	5.6	
FREDERICKSBURG CITY	69	43	26		5	2	3		7.2	4.7	11.5	
PLANNING DISTRICT 17	20	12	8		1		1		5.0		12.5	
LANCASTER COUNTY	1		1									
NORTHUMBERLAND COUNTY	4	3	1									
RICHMOND COUNTY												
WESTMORELAND COUNTY	15	9	6		1		1		6.7		16.7	
PLANNING DISTRICT 18	40	34	3	3	2	2			5.0	5.9		
ESSEX COUNTY	4	4										
GLOUCESTER COUNTY	23	21		2	2	2			8.7	9.5		
KING AND QUEEN COUNTY	2	1	1									
KING WILLIAM COUNTY	4	2	2									
MATHEWS COUNTY	5	4		1								
MIDDLESEX COUNTY	2	2										
PLANNING DISTRICT 19	192	97	87	8	15	5	10		7.8	5.2	11.5	
DINWIDDIE COUNTY	20	15	5		2	2			10.0	13.3		
GREENSVILLE COUNTY	1		1									
PRINCE GEORGE COUNTY	27	15	11	1	3	1	2		11.1	6.7	18.2	
SURRY COUNTY	3	1	2									
SUSSEX COUNTY	9	6	3		1	1			11.1	16.7		
COLONIAL HEIGHTS CITY	33	22	7	4	1		1		3.0		14.3	
EMPORIA CITY	11	3	7	1								
HOPEWELL CITY	34	13	21		6	1	5		17.6	7.7	23.8	
PETERSBURG CITY	54	22	30	2	2		2		3.7		6.7	
PLANNING DISTRICT 20	814	472	317	25	48	15	32	1	5.9	3.2	10.1	4.0
ISLE OF WIGHT COUNTY	39	23	16		2	1	1		5.1	4.3	6.3	
SOUTHAMPTON COUNTY	13	11	2									
CHESAPEAKE CITY	152	102	44	6	7	3	4		4.6	2.9	9.1	
FRANKLIN CITY	22	6	16		2		2		9.1		12.5	
NORFOLK CITY	108	53	51	4	12	4	7	1	11.1	7.5	13.7	25.0
PORTSMOUTH CITY	120	38	80	2	10	2	8		8.3	5.3	10.0	
SUFFOLK CITY	93	33	58	2	9	1	8		9.7	3.0	13.8	
VIRGINIA BEACH CITY	267	206	50	11	6	4	2		2.2	1.9	4.0	
PLANNING DISTRICT 21	285	138	133	14	23	7	14	2	8.1	5.1	10.5	14.3
JAMES CITY COUNTY	11	9	2		1	1			9.1	11.1		
YORK COUNTY	14	12	2		1		1		7.1		50.0	
HAMPTON CITY	88	36	49	3	7	3	4		8.0	8.3	8.2	
NEWPORT NEWS CITY	124	50	66	8	11	3	6	2	8.9	6.0	9.1	25.0
POQUOSON CITY	5	5										
WILLIAMSBURG CITY	43	26	14	3	3		3		7.0		21.4	
PLANNING DISTRICT 22	44	27	17		8	4	4		18.2	14.8	23.5	
ACCOMACK COUNTY	35	22	13		8	4	4		22.9	18.2	30.8	
NORTHAMPTON COUNTY	9	5	4									
PLANNING DISTRICT 23	1,099	610	450	39	71	22	46	3	6.5	3.6	10.2	7.7
UNKNOWN VA CITY OR COUNTY												

NOTE: PLANNING DISTRICT 23, THE HAMPTON ROADS PLANNING DISTRICT, IS THE AGGREGATE OF PLANNING DISTRICTS 20 AND 21.

TABLE 2
RESIDENT TEENAGE NATURAL FETAL DEATHS BY AGE AND RACE OF PATIENT
WITH RATES PER 1,000 FEMALES AGES 10-19 POPULATION
BY PLANNING DISTRICT AND CITY OR COUNTY
VIRGINIA, 2011

PLANNING DISTRICT AND CITY / COUNTY	TEENAGE NATURAL FETAL DEATHS BY AGE OF PATIENT								TEENAGE NATURAL FETAL DEATHS BY RACE OF PATIENT							
	NUMBER OF NATURAL FETAL DEATHS				RATES PER 1,000 AGES 10-19				NUMBER OF NATURAL FETAL DEATHS				RATES PER 1,000 AGES 10-19			
	TOTAL	10-14	15-17	18-19	TOTAL	10-14	15-17	18-19	TOTAL	WHITE	BLACK	OTHER	TOTAL	WHITE	BLACK	OTHER
COMMONWEALTH OF VIRGINIA	319	5	87	227	0.62	0.02	0.57	2.02	319	190	123	6	0.62	0.54	0.96	0.17
PLANNING DISTRICT 1	3			3	0.56			2.94	3	3			0.56	0.59		
LEE COUNTY	1			1	0.72			4.76	1	1			0.72	0.74		
SCOTT COUNTY																
WISE COUNTY	2			2	0.83			3.48	2	2			0.83	0.87		
NORTON CITY																
PLANNING DISTRICT 2	10	1	2	7	1.60	0.31	1.05	6.07	10	10			1.60	1.66		
BUCHANAN COUNTY	4	1		3	3.32	1.57		14.42	4	4			3.32	3.42		
DICKENSON COUNTY	3		2	1	3.31		7.97	6.13	3	3			3.31	3.36		
RUSSELL COUNTY																
TAZEWELL COUNTY	3			3	1.20			6.16	3	3			1.20	1.26		
PLANNING DISTRICT 3	10		4	6	0.93		1.22	2.85	10	10			0.93	0.98		
BLAND COUNTY	1			1	3.05			18.52	1	1			3.05	3.13		
CARROLL COUNTY	1		1		0.60		1.98		1	1			0.60	0.62		
GRAYSON COUNTY																
SMYTH COUNTY																
WASHINGTON COUNTY	4		1	3	1.31		1.09	4.82	4	4			1.31	1.36		
WYTHE COUNTY	2		1	1	1.26		2.02	3.46	2	2			1.26	1.35		
BRISTOL CITY																
GALAX CITY	2		1	1	4.82		8.33	14.08	2	2			4.82	5.43		
PLANNING DISTRICT 4	3		1	2	0.24		0.40	0.34	3	2	1		0.24	0.18	1.40	
FLOYD COUNTY																
GILES COUNTY																
MONTGOMERY COUNTY	2		1	1	0.28		0.82	0.25	2	1	1		0.28	0.16	2.62	
PULASKI COUNTY	1			1	0.55			3.36	1	1			0.55	0.59		
RADFORD CITY																
PLANNING DISTRICT 5	13	1	3	9	0.79	0.12	0.59	2.71	13	7	6		0.79	0.54	1.97	
ALLEGHANY COUNTY	1		1		1.02		3.01		1		1		1.02		17.54	
BOTETOURT COUNTY																
CRAIG COUNTY																
ROANOKE COUNTY	6	1	1	4	1.00	0.35	0.52	3.38	6	3	3		1.00	0.57	6.48	
COVINGTON CITY																
ROANOKE CITY	4		1	3	0.79		0.67	3.03	4	2	2		0.79	0.75	0.90	
SALEM CITY	2			2	1.15			3.34	2	2			1.15	1.33		
PLANNING DISTRICT 6	17		6	11	0.83		1.25	1.48	17	16	1		0.83	0.87	0.69	
AUGUSTA COUNTY	5		1	4	1.11		0.71	4.77	5	5			1.11	1.17		
BATH COUNTY																
HIGHLAND COUNTY																
ROCKBRIDGE COUNTY	2			2	1.65			9.57	2	2			1.65	1.77		
ROCKINGHAM COUNTY	4		4		0.75		2.55		4	4			0.75	0.79		
BUENA VISTA CITY	1			1	2.05			5.65	1		1		2.05		26.32	
HARRISONBURG CITY																
LEXINGTON CITY																
STAUNTON CITY	2			2	1.35			4.21	2	2			1.35	1.81		
WAYNESBORO CITY	3		1	2	2.56		2.94	10.05	3	3			2.56	3.14		
PLANNING DISTRICT 7	13		4	9	0.89		0.88	3.35	13	10	3		0.89	0.76	2.92	
CLARKE COUNTY																
FREDERICK COUNTY	2			2	0.37			2.21	2	1	1		0.37	0.20	2.65	
PAGE COUNTY	3			3	2.11			11.95	3	3			2.11	2.19		
SHENANDOAH COUNTY	3		1	2	1.19		1.21	4.91	3	3			1.19	1.26		
WARREN COUNTY	4		2	2	1.58		2.49	4.23	4	2	2		1.58	0.87	11.83	
WINCHESTER CITY	1		1		0.60		2.24		1	1			0.60	0.75		
PLANNING DISTRICT 8	38		11	27	0.27		0.26	1.15	38	29	7	2	0.27	0.30	0.32	0.09
ARLINGTON COUNTY	4			4	0.54			2.81	4	4			0.54	0.73		
FAIRFAX COUNTY	12		2	10	0.17		0.09	0.82	12	11		1	0.17	0.24		0.07
LOUDOUN COUNTY	2			2	0.09			0.66	2	1	1		0.09	0.06	0.43	
PRINCE WILLIAM COUNTY	8		2	6	0.27		0.22	1.22	8	6	2		0.27	0.31	0.26	
ALEXANDRIA CITY	6		4	2	1.27		2.74	2.18	6	3	2	1	1.27	1.09	1.28	2.51
FAIRFAX CITY	1			1	0.77			3.62	1	1			0.77	1.08		
FALLS CHURCH CITY	1		1		1.13		3.50		1	1			1.13	1.37		
MANASSAS CITY	4		2	2	1.50		2.42	4.32	4	2	2		1.50	1.01	3.96	
MANASSAS PARK CITY																
PLANNING DISTRICT 9	2		1	1	0.18		0.28	0.53	2	1	1		0.18	0.11	0.66	
CULPEPER COUNTY	1			1	0.32			1.87	1		1		0.32		1.80	
FAUQUIER COUNTY	1		1		0.21		0.66		1	1			0.21	0.24		
MADISON COUNTY																
ORANGE COUNTY																
RAPPAHANNOCK COUNTY																
PLANNING DISTRICT 10	9		4	5	0.58		1.01	1.00	9	6	3		0.58	0.50	1.16	
ALBEMARLE COUNTY	3		2	1	0.39		1.13	0.34	3	2	1		0.39	0.32	1.10	
FLUVANNA COUNTY	1			1	0.61			3.64	1	1			0.61	0.76		
GREENE COUNTY																
LOUISA COUNTY	2		1	1	1.05		1.53	2.92	2	2			1.05	1.37		
NELSON COUNTY																
CHARLOTTESVILLE CITY	3		1	2	1.28		2.26	1.73	3	1	2		1.28	0.68	2.99	
PLANNING DISTRICT 11	24		5	19	1.38		1.07	3.63	24	14	9	1	1.38	1.05	2.47	2.48
AMHERST COUNTY	1			1	0.46			1.73	1	1			0.46	0.60		
APPOMATTOX COUNTY																
BEDFORD COUNTY	3		1	2	0.68		0.73	2.64	3	3			0.68	0.75		
CAMPBELL COUNTY	7		1	6	2.02		0.89	9.76	7	5	2		2.02	1.78	3.35	
BEDFORD CITY	1			1	2.78			13.16	1	1			2.78	4.07		
LYNCHBURG CITY	12		3	9	1.97		2.58	2.96	12	4	7	1	1.97	1.01	3.62	5.05

[continued]

TABLE 2
RESIDENT TEENAGE NATURAL FETAL DEATHS BY AGE AND RACE OF PATIENT
WITH RATES PER 1,000 FEMALES AGES 10-19 POPULATION
BY PLANNING DISTRICT AND CITY OR COUNTY
VIRGINIA, 2011

PLANNING DISTRICT AND CITY / COUNTY	TEENAGE NATURAL FETAL DEATHS BY AGE OF PATIENT								TEENAGE NATURAL FETAL DEATHS BY RACE OF PATIENT							
	NUMBER OF NATURAL FETAL DEATHS				RATES PER 1,000 AGES 10-19				NUMBER OF NATURAL FETAL DEATHS				RATES PER 1,000 AGES 10-19			
	TOTAL	10-14	15-17	18-19	TOTAL	10-14	15-17	18-19	TOTAL	WHITE	BLACK	OTHER	TOTAL	WHITE	BLACK	OTHER
COMMONWEALTH OF VIRGINIA	319	5	87	227	0.62	0.02	0.57	2.02	319	190	123	6	0.62	0.54	0.96	0.17
PLANNING DISTRICT 12	9		1	8	0.62		0.22	2.85	9	5	4		0.62	0.50	0.93	
FRANKLIN COUNTY																
HENRY COUNTY	3			3	1.01			5.99	3	2	1		1.01	0.92	1.33	
PATRICK COUNTY	1			1	1.01			6.37	1	1			1.01	1.12		
PITTSYLVANIA COUNTY	2			2	0.54			3.11	2	1	1		0.54	0.36	1.04	
DANVILLE CITY																
MARTINSVILLE CITY	3		1	2	3.70		3.89	12.35	3	1	2		3.70	3.21	4.13	
PLANNING DISTRICT 13																
BRUNSWICK COUNTY																
HALIFAX COUNTY																
MECKLENBURG COUNTY																
PLANNING DISTRICT 14	8			8	1.21			4.13	8	6	2		1.21	1.40	0.90	
AMELIA COUNTY	1			1	1.31			9.26	1	1			1.31	1.80		
BUCKINGHAM COUNTY																
CHARLOTTE COUNTY	3			3	3.69			18.29	3	3			3.69	5.91		
CUMBERLAND COUNTY	2			2	3.14			16.13	2	1	1		3.14	2.53	4.26	
LUNENBURG COUNTY	1			1	1.51			8.00	1	1			1.51	2.38		
NOTTOWAY COUNTY	1			1	1.15			6.62	1		1		1.15		2.96	
PRINCE EDWARD COUNTY																
PLANNING DISTRICT 15	41		15	26	0.61		0.74	1.74	41	20	21		0.61	0.50	0.87	
CHARLES CITY COUNTY																
CHESTERFIELD COUNTY	17		8	9	0.70		1.07	1.87	17	8	9		0.70	0.51	1.20	
GOOCHLAND COUNTY																
HANOVER COUNTY	1			1	0.14			0.76	1	1			0.14	0.16		
HENRICO COUNTY	12		3	9	0.62		0.49	2.70	12	8	4		0.62	0.74	0.54	
NEW KENT COUNTY	1			1	0.85			5.00	1	1			0.85	1.04		
POWHATAN COUNTY	1		1		0.56		1.69		1	1			0.56	0.63		
RICHMOND CITY	9		3	6	0.74		1.06	1.27	9	1	8		0.74	0.26	1.01	
PLANNING DISTRICT 16	22		3	19	0.86		0.37	3.87	22	18	4		0.86	0.95	0.69	
CAROLINE COUNTY	1			1	0.58			3.33	1	1			0.58	0.92		
KING GEORGE COUNTY																
SPOTSYLVANIA COUNTY	3		1	2	0.32		0.33	1.30	3	3			0.32	0.42		
STAFFORD COUNTY	13		1	12	1.20		0.27	7.01	13	12	1		1.20	1.49	0.43	
FREDERICKSBURG CITY	5		1	4	2.54		2.99	3.74	5	2	3		2.54	1.55	5.20	
PLANNING DISTRICT 17	1			1	0.41			2.13	1		1		0.41		1.07	
LANCASTER COUNTY																
NORTHUMBERLAND COUNTY																
RICHMOND COUNTY																
WESTMORELAND COUNTY	1			1	1.05			5.59	1		1		1.05		2.67	
PLANNING DISTRICT 18	2		1	1	0.36		0.54	1.02	2	2			0.36	0.46		
ESSEX COUNTY																
GLOUCESTER COUNTY	2		1	1	0.86		1.27	2.40	2	2			0.86	0.98		
KING AND QUEEN COUNTY																
KING WILLIAM COUNTY																
MATHEWS COUNTY																
MIDDLESEX COUNTY																
PLANNING DISTRICT 19	15	1	5	9	1.45	0.19	1.61	4.30	15	5	10		1.45	1.00	1.93	
DINWIDDIE COUNTY	2		1	1	1.09		1.75	2.44	2	2			1.09	1.89		
GREENSVILLE COUNTY																
PRINCE GEORGE COUNTY	3		2	1	1.28		3.02	2.25	3	1	2		1.28	0.69	2.41	
SURRY COUNTY																
SUSSEX COUNTY	1			1	1.82			8.70	1	1			1.82	4.76		
COLONIAL HEIGHTS CITY	1			1	0.90			5.41	1		1		0.90		5.35	
EMPORIA CITY																
HOPEWELL CITY	6	1	2	3	4.23	1.42	4.74	10.20	6	1	5		4.23	1.45	7.16	
PETERSBURG CITY	2			2	1.14			4.87	2		2		1.14		1.33	
PLANNING DISTRICT 20	48	1	11	36	0.65	0.03	0.49	2.34	48	15	32	1	0.65	0.38	1.06	0.27
ISLE OF WIGHT COUNTY	2			2	0.89			5.56	2	1	1		0.89	0.65	1.52	
SOUTHAMPTON COUNTY																
CHESAPEAKE CITY	7	1		6	0.43	0.12		2.16	7	3	4		0.43	0.31	0.70	
FRANKLIN CITY	2		1	1	3.93		6.37	9.01	2		2		3.93		6.17	
NORFOLK CITY	12		2	10	0.83		0.55	2.18	12	4	7	1	0.83	0.78	0.81	1.60
PORTSMOUTH CITY	10		4	6	1.82		2.36	5.48	10	2	8		1.82	1.20	2.16	
SUFFOLK CITY	9		3	6	1.54		1.68	5.80	9	1	8		1.54	0.38	2.62	
VIRGINIA BEACH CITY	6		1	5	0.21		0.11	0.96	6	4	2		0.21	0.22	0.26	
PLANNING DISTRICT 21	23	1	7	15	0.70	0.07	0.75	1.78	23	7	14	2	0.70	0.40	1.02	1.38
JAMES CITY COUNTY	1			1	0.24			1.46	1	1			0.24	0.31		
YORK COUNTY	1			1	0.20			1.26	1		1		0.20		1.28	
HAMPTON CITY	7	1	3	3	0.76	0.24	1.16	1.20	7	3	4		0.76	1.00	0.68	
NEWPORT NEWS CITY	11		3	8	0.92		0.91	2.63	11	3	6	2	0.92	0.55	0.99	4.52
POQUOSON CITY																
WILLIAMSBURG CITY	3		1	2	1.98		8.70	1.65	3		3		1.98		13.76	
PLANNING DISTRICT 22	8		3	5	3.28		4.23	10.06	8	4	4		3.28	2.75	4.22	
ACCOMACK COUNTY	8		3	5	4.46		5.79	13.85	8	4	4		4.46	3.57	6.22	
NORTHAMPTON COUNTY																
PLANNING DISTRICT 23	71	2	18	51	0.67	0.04	0.57	2.15	71	22	46	3	0.67	0.38	1.05	0.58
UNKNOWN VA CITY OR COUNTY																

NOTE: PLANNING DISTRICT 23, THE HAMPTON ROADS PLANNING DISTRICT, IS THE AGGREGATE OF PLANNING DISTRICTS 20 AND 21.

TABLE 3
RESIDENT TEENAGE NON-MARITAL NATURAL FETAL DEATHS BY AGE AND RACE OF PATIENT WITH PERCENTS NON-MARITAL NATURAL FETAL DEATHS OF TOTAL NATURAL FETAL DEATHS BY PLANNING DISTRICT AND CITY OR COUNTY
VIRGINIA, 2011

PLANNING DISTRICT AND CITY / COUNTY	TEENAGE NON-MARITAL NATURAL FETAL DEATHS BY AGE OF PATIENT								TEENAGE NON-MARITAL NATURAL FETAL DEATHS BY RACE OF PATIENT							
	NUMBER OF NON-MARITAL DEATHS				PERCENTS NON-MARITAL				NUMBER OF NON-MARITAL DEATHS				PERCENTS NON-MARITAL			
	TOTAL	10-14	15-17	18-19	TOTAL	10-14	15-17	18-19	TOTAL	WHITE	BLACK	OTHER	TOTAL	WHITE	BLACK	OTHER
COMMONWEALTH OF VIRGINIA	279	5	83	191	87.5	100.0	95.4	84.1	279	163	110	6	87.5	85.8	89.4	100.0
PLANNING DISTRICT 1	3			3	100.0			100.0	3	3			100.0	100.0		
LEE COUNTY	1			1	100.0			100.0	1	1			100.0	100.0		
SCOTT COUNTY																
WISE COUNTY	2			2	100.0			100.0	2	2			100.0	100.0		
NORTON CITY																
PLANNING DISTRICT 2	9	1	2	6	90.0	100.0	100.0	85.7	9	9			90.0	90.0		
BUCHANAN COUNTY	4	1		3	100.0	100.0		100.0	4	4			100.0	100.0		
DICKENSON COUNTY	3		2	1	100.0		100.0	100.0	3	3			100.0	100.0		
RUSSELL COUNTY																
TAZEWELL COUNTY	2			2	66.7			66.7	2	2			66.7	66.7		
PLANNING DISTRICT 3	5		3	2	50.0		75.0	33.3	5	5			50.0	50.0		
BLAND COUNTY																
CARROLL COUNTY	1		1		100.0		100.0		1	1			100.0	100.0		
GRAYSON COUNTY																
SMYTH COUNTY																
WASHINGTON COUNTY	1			1	25.0			33.3	1	1			25.0	25.0		
WYTHE COUNTY	2		1	1	100.0		100.0	100.0	2	2			100.0	100.0		
BRISTOL CITY																
GALAX CITY	1		1		50.0		100.0		1	1			50.0	50.0		
PLANNING DISTRICT 4	3		1	2	100.0		100.0	100.0	3	2	1		100.0	100.0	100.0	
FLOYD COUNTY																
GILES COUNTY																
MONTGOMERY COUNTY	2		1	1	100.0		100.0	100.0	2	1	1		100.0	100.0	100.0	
PULASKI COUNTY	1			1	100.0			100.0	1	1			100.0	100.0		
RADFORD CITY																
PLANNING DISTRICT 5	8	1	2	5	61.5	100.0	66.7	55.6	8	5	3		61.5	71.4	50.0	
ALLEGHANY COUNTY																
BOTETOURT COUNTY																
CRAIG COUNTY																
ROANOKE COUNTY	3	1	1	1	50.0	100.0	100.0	25.0	3	1	2		50.0	33.3	66.7	
COVINGTON CITY																
ROANOKE CITY	3		1	2	75.0		100.0	66.7	3	2	1		75.0	100.0	50.0	
SALEM CITY	2			2	100.0			100.0	2	2			100.0	100.0		
PLANNING DISTRICT 6	13		6	7	76.5		100.0	63.6	13	13			76.5	81.3		
AUGUSTA COUNTY	3		1	2	60.0		100.0	50.0	3	3			60.0	60.0		
BATH COUNTY																
HIGHLAND COUNTY																
ROCKBRIDGE COUNTY	2			2	100.0			100.0	2	2			100.0	100.0		
ROCKINGHAM COUNTY	4		4		100.0		100.0		4	4			100.0	100.0		
BUENA VISTA CITY																
HARRISONBURG CITY																
LEXINGTON CITY																
STAUNTON CITY	1			1	50.0			50.0	1	1			50.0	50.0		
WAYNESBORO CITY	3		1	2	100.0		100.0	100.0	3	3			100.0	100.0		
PLANNING DISTRICT 7	13		4	9	100.0		100.0	100.0	13	10	3		100.0	100.0	100.0	
CLARKE COUNTY																
FREDERICK COUNTY	2			2	100.0			100.0	2	1	1		100.0	100.0	100.0	
PAGE COUNTY	3			3	100.0			100.0	3	3			100.0	100.0		
SHENANDOAH COUNTY	3		1	2	100.0		100.0	100.0	3	3			100.0	100.0		
WARREN COUNTY	4		2	2	100.0		100.0	100.0	4	2	2		100.0	100.0	100.0	
WINCHESTER CITY	1		1		100.0		100.0		1	1			100.0	100.0		
PLANNING DISTRICT 8	33		10	23	86.8		90.9	85.2	33	25	6	2	86.8	86.2	85.7	100.0
ARLINGTON COUNTY	3			3	75.0			75.0	3	3			75.0	75.0		
FAIRFAX COUNTY	11		2	9	91.7		100.0	90.0	11	10		1	91.7	90.9		100.0
LOUDOUN COUNTY	2			2	100.0			100.0	2	1	1		100.0	100.0	100.0	
PRINCE WILLIAM COUNTY	6		1	5	75.0		50.0	83.3	6	5	1		75.0	83.3	50.0	
ALEXANDRIA CITY	6		4	2	100.0		100.0	100.0	6	3	2	1	100.0	100.0	100.0	100.0
FAIRFAX CITY																
FALLS CHURCH CITY	1		1		100.0		100.0		1	1			100.0	100.0		
MANASSAS CITY	4		2	2	100.0		100.0	100.0	4	2	2		100.0	100.0	100.0	
MANASSAS PARK CITY																
PLANNING DISTRICT 9	2		1	1	100.0		100.0	100.0	2	1	1		100.0	100.0	100.0	
CULPEPER COUNTY	1			1	100.0			100.0	1		1		100.0		100.0	
FAUQUIER COUNTY	1		1		100.0		100.0		1	1			100.0	100.0		
MADISON COUNTY																
ORANGE COUNTY																
RAPPAHANNOCK COUNTY																
PLANNING DISTRICT 10	7		4	3	77.8		100.0	60.0	7	4	3		77.8	66.7	100.0	
ALBEMARLE COUNTY	3		2	1	100.0		100.0	100.0	3	2	1		100.0	100.0	100.0	
FLUVANNA COUNTY																
GREENE COUNTY																
LOUISA COUNTY	2		1	1	100.0		100.0	100.0	2	2			100.0	100.0		
NELSON COUNTY																
CHARLOTTESVILLE CITY	2		1	1	66.7		100.0	50.0	2		2		66.7		100.0	
PLANNING DISTRICT 11	22		5	17	91.7		100.0	89.5	22	12	9	1	91.7	85.7	100.0	100.0
AMHERST COUNTY	1			1	100.0			100.0	1	1			100.0	100.0		
APPOMATTOX COUNTY																
BEDFORD COUNTY	2		1	1	66.7		100.0	50.0	2	2			66.7	66.7		
CAMPBELL COUNTY	7		1	6	100.0		100.0	100.0	7	5	2		100.0	100.0	100.0	
BEDFORD CITY	1			1	100.0			100.0	1	1			100.0	100.0		
LYNCHBURG CITY	11		3	8	91.7		100.0	88.9	11	3	7	1	91.7	75.0	100.0	100.0

[continued]

TABLE 3
RESIDENT TEENAGE NON-MARITAL NATURAL FETAL DEATHS BY AGE AND RACE OF PATIENT WITH PERCENTS NON-MARITAL NATURAL FETAL DEATHS OF TOTAL NATURAL FETAL DEATHS BY PLANNING DISTRICT AND CITY OR COUNTY
VIRGINIA, 2011

PLANNING DISTRICT AND CITY / COUNTY	TEENAGE NON-MARITAL NATURAL FETAL DEATHS BY AGE OF PATIENT								TEENAGE NON-MARITAL NATURAL FETAL DEATHS BY RACE OF PATIENT							
	NUMBER OF NON-MARITAL DEATHS				PERCENTS NON-MARITAL				NUMBER OF NON-MARITAL DEATHS				PERCENTS NON-MARITAL			
	TOTAL	10-14	15-17	18-19	TOTAL	10-14	15-17	18-19	TOTAL	WHITE	BLACK	OTHER	TOTAL	WHITE	BLACK	OTHER
COMMONWEALTH OF VIRGINIA	279	5	83	191	87.5	100.0	95.4	84.1	279	163	110	6	87.5	85.8	89.4	100.0
PLANNING DISTRICT 12	9		1	8	100.0		100.0	100.0	9	5	4		100.0	100.0	100.0	
FRANKLIN COUNTY																
HENRY COUNTY	3			3	100.0			100.0	3	2	1		100.0	100.0	100.0	
PATRICK COUNTY	1			1	100.0			100.0	1	1			100.0	100.0		
PITTSYLVANIA COUNTY	2			2	100.0			100.0	2	1	1		100.0	100.0	100.0	
DANVILLE CITY																
MARTINSVILLE CITY	3		1	2	100.0		100.0	100.0	3	1	2		100.0	100.0	100.0	
PLANNING DISTRICT 13																
BRUNSWICK COUNTY																
HALIFAX COUNTY																
MECKLENBURG COUNTY																
PLANNING DISTRICT 14	6			6	75.0			75.0	6	4	2		75.0	66.7	100.0	
AMELIA COUNTY																
BUCKINGHAM COUNTY																
CHARLOTTE COUNTY	2			2	66.7			66.7	2	2			66.7	66.7		
CUMBERLAND COUNTY	2			2	100.0			100.0	2	1	1		100.0	100.0	100.0	
LUNENBURG COUNTY	1			1	100.0			100.0	1	1			100.0	100.0		
NOTTOWAY COUNTY	1			1	100.0			100.0	1		1		100.0		100.0	
PRINCE EDWARD COUNTY																
PLANNING DISTRICT 15	38		15	23	92.7		100.0	88.5	38	19	19		92.7	95.0	90.5	
CHARLES CITY COUNTY																
CHESTERFIELD COUNTY	16		8	8	94.1		100.0	88.9	16	7	9		94.1	87.5	100.0	
GOOCHLAND COUNTY																
HANOVER COUNTY	1			1	100.0			100.0	1	1			100.0	100.0		
HENRICO COUNTY	12		3	9	100.0		100.0	100.0	12	8	4		100.0	100.0	100.0	
NEW KENT COUNTY	1			1	100.0			100.0	1	1			100.0	100.0		
POWHATAN COUNTY	1		1		100.0		100.0		1	1			100.0	100.0		
RICHMOND CITY	7		3	4	77.8		100.0	66.7	7	1	6		77.8	100.0	75.0	
PLANNING DISTRICT 16	21		3	18	95.5		100.0	94.7	21	17	4		95.5	94.4	100.0	
CAROLINE COUNTY	1			1	100.0			100.0	1	1			100.0	100.0		
KING GEORGE COUNTY																
SPOTSYLVANIA COUNTY	3		1	2	100.0		100.0	100.0	3	3			100.0	100.0		
STAFFORD COUNTY	12		1	11	92.3		100.0	91.7	12	11	1		92.3	91.7	100.0	
FREDERICKSBURG CITY	5		1	4	100.0		100.0	100.0	5	2	3		100.0	100.0	100.0	
PLANNING DISTRICT 17																
LANCASTER COUNTY																
NORTHUMBERLAND COUNTY																
RICHMOND COUNTY																
WESTMORELAND COUNTY																
PLANNING DISTRICT 18	2		1	1	100.0		100.0	100.0	2	2			100.0	100.0		
ESSEX COUNTY																
GLOUCESTER COUNTY	2		1	1	100.0		100.0	100.0	2	2			100.0	100.0		
KING AND QUEEN COUNTY																
KING WILLIAM COUNTY																
MATHEWS COUNTY																
MIDDLESEX COUNTY																
PLANNING DISTRICT 19	14	1	5	8	93.3	100.0	100.0	88.9	14	5	9		93.3	100.0	90.0	
DINWIDDIE COUNTY	2		1	1	100.0		100.0	100.0	2	2			100.0	100.0		
GREENSVILLE COUNTY																
PRINCE GEORGE COUNTY	3		2	1	100.0		100.0	100.0	3	1	2		100.0	100.0	100.0	
SURRY COUNTY																
SUSSEX COUNTY	1			1	100.0			100.0	1	1			100.0	100.0		
COLONIAL HEIGHTS CITY	1			1	100.0			100.0	1		1		100.0		100.0	
EMPORIA CITY																
HOPEWELL CITY	5	1	2	2	83.3	100.0	100.0	66.7	5	1	4		83.3	100.0	80.0	
PETERSBURG CITY	2			2	100.0			100.0	2		2		100.0		100.0	
PLANNING DISTRICT 20	44	1	11	32	91.7	100.0	100.0	88.9	44	13	30	1	91.7	86.7	93.8	100.0
ISLE OF WIGHT COUNTY	2			2	100.0			100.0	2	1	1		100.0	100.0	100.0	
SOUTHAMPTON COUNTY																
CHESAPEAKE CITY	6	1		5	85.7	100.0		83.3	6	3	3		85.7	100.0	75.0	
FRANKLIN CITY	2		1	1	100.0		100.0	100.0	2		2		100.0		100.0	
NORFOLK CITY	9		2	7	75.0		100.0	70.0	9	2	6	1	75.0	50.0	85.7	100.0
PORTSMOUTH CITY	10		4	6	100.0		100.0	100.0	10	2	8		100.0	100.0	100.0	
SUFFOLK CITY	9		3	6	100.0		100.0	100.0	9	1	8		100.0	100.0	100.0	
VIRGINIA BEACH CITY	6		1	5	100.0		100.0	100.0	6	4	2		100.0	100.0	100.0	
PLANNING DISTRICT 21	19	1	6	12	82.6	100.0	85.7	80.0	19	5	12	2	82.6	71.4	85.7	100.0
JAMES CITY COUNTY																
YORK COUNTY	1			1	100.0			100.0	1		1		100.0		100.0	
HAMPTON CITY	7	1	3	3	100.0	100.0	100.0	100.0	7	3	4		100.0	100.0	100.0	
NEWPORT NEWS CITY	9		3	6	81.8		100.0	75.0	9	2	5	2	81.8	66.7	83.3	100.0
POQUOSON CITY																
WILLIAMSBURG CITY	2			2	66.7			100.0	2		2		66.7		66.7	
PLANNING DISTRICT 22	8		3	5	100.0		100.0	100.0	8	4	4		100.0	100.0	100.0	
ACCOMACK COUNTY	8		3	5	100.0		100.0	100.0	8	4	4		100.0	100.0	100.0	
NORTHAMPTON COUNTY																
PLANNING DISTRICT 23	63	2	17	44	88.7	100.0	94.4	86.3	63	18	42	3	88.7	81.8	91.3	100.0
UNKNOWN VA CITY OR COUNTY																

NOTE: PLANNING DISTRICT 23, THE HAMPTON ROADS PLANNING DISTRICT, IS THE AGGREGATE OF PLANNING DISTRICTS 20 AND 21.

TABLE 4
RESIDENT TEENAGE NATURAL FETAL DEATHS BY AGE AND RACE OF PATIENT
BY PLANNING DISTRICT AND CITY OR COUNTY
VIRGINIA, 2011

PLANNING DISTRICT AND CITY/COUNTY	RACE	TEENAGE NATURAL FETAL DEATHS	AGE OF PATIENT									
			AGE 10	AGE 11	AGE 12	AGE 13	AGE 14	AGE 15	AGE 16	AGE 17	AGE 18	AGE 19
COMMONWEALTH OF VIRGINIA	TOTAL	319	1			1	3	16	26	45	89	138
	WHITE	190				1	2	8	13	21	57	88
	BLACK	123	1				1	8	11	22	31	49
	OTHER	6							2	2	1	1
PLANNING DISTRICT 1	TOTAL	3									3	
	WHITE	3									3	
	BLACK											
	OTHER											
LEE COUNTY	TOTAL	1									1	
	WHITE	1									1	
	BLACK											
	OTHER											
SCOTT COUNTY	TOTAL											
	WHITE											
	BLACK											
	OTHER											
WISE COUNTY	TOTAL	2									2	
	WHITE	2									2	
	BLACK											
	OTHER											
NORTON CITY	TOTAL											
	WHITE											
	BLACK											
	OTHER											
PLANNING DISTRICT 2	TOTAL	10				1				2	2	5
	WHITE	10				1				2	2	5
	BLACK											
	OTHER											
BUCHANAN COUNTY	TOTAL	4				1					1	2
	WHITE	4				1					1	2
	BLACK											
	OTHER											
DICKENSON COUNTY	TOTAL	3								2	1	
	WHITE	3								2	1	
	BLACK											
	OTHER											
RUSSELL COUNTY	TOTAL											
	WHITE											
	BLACK											
	OTHER											
TAZEWELL COUNTY	TOTAL	3										3
	WHITE	3										3
	BLACK											
	OTHER											
PLANNING DISTRICT 3	TOTAL	10							2	2	3	3
	WHITE	10							2	2	3	3
	BLACK											
	OTHER											
BLAND COUNTY	TOTAL	1										1
	WHITE	1										1
	BLACK											
	OTHER											
CARROLL COUNTY	TOTAL	1								1		
	WHITE	1								1		
	BLACK											
	OTHER											
GRAYSON COUNTY	TOTAL											
	WHITE											
	BLACK											
	OTHER											
SMYTH COUNTY	TOTAL											
	WHITE											
	BLACK											
	OTHER											
WASHINGTON COUNTY	TOTAL	4							1		2	1
	WHITE	4							1		2	1
	BLACK											
	OTHER											
WYTHE COUNTY	TOTAL	2								1		1
	WHITE	2								1		1
	BLACK											
	OTHER											
BRISTOL CITY	TOTAL											
	WHITE											
	BLACK											
	OTHER											
GALAX CITY	TOTAL	2							1		1	
	WHITE	2							1		1	
	BLACK											
	OTHER											
PLANNING DISTRICT 4	TOTAL	3								1	1	1
	WHITE	2								1	1	
	BLACK	1										1
	OTHER											

TABLE 4
RESIDENT TEENAGE NATURAL FETAL DEATHS BY AGE AND RACE OF PATIENT
BY PLANNING DISTRICT AND CITY OR COUNTY
VIRGINIA, 2011

PLANNING DISTRICT AND CITY/COUNTY	RACE	TEENAGE NATURAL FETAL DEATHS	AGE OF PATIENT									
			AGE 10	AGE 11	AGE 12	AGE 13	AGE 14	AGE 15	AGE 16	AGE 17	AGE 18	AGE 19
COMMONWEALTH OF VIRGINIA	TOTAL	319	1			1	3	16	26	45	89	138
	WHITE	190				1	2	8	13	21	57	88
	BLACK	123	1				1	8	11	22	31	49
	OTHER	6							2	2	1	1
FLOYD COUNTY	TOTAL											
	WHITE											
	BLACK											
	OTHER											
GILES COUNTY	TOTAL											
	WHITE											
	BLACK											
	OTHER											
MONTGOMERY COUNTY	TOTAL	2								1		1
	WHITE	1								1		
	BLACK	1										1
	OTHER											
PULASKI COUNTY	TOTAL	1									1	
	WHITE	1									1	
	BLACK											
	OTHER											
RADFORD CITY	TOTAL											
	WHITE											
	BLACK											
	OTHER											
PLANNING DISTRICT 5	TOTAL	13					1		2	1	5	4
	WHITE	7									5	2
	BLACK	6					1		2	1		2
	OTHER											
ALLEGHANY COUNTY	TOTAL	1							1			
	WHITE											
	BLACK	1							1			
	OTHER											
BOTETOURT COUNTY	TOTAL											
	WHITE											
	BLACK											
	OTHER											
CRAIG COUNTY	TOTAL											
	WHITE											
	BLACK											
	OTHER											
ROANOKE COUNTY	TOTAL	6					1		1		2	2
	WHITE	3									2	1
	BLACK	3					1		1			1
	OTHER											
COVINGTON CITY	TOTAL											
	WHITE											
	BLACK											
	OTHER											
ROANOKE CITY	TOTAL	4								1	2	1
	WHITE	2									2	
	BLACK	2								1		1
	OTHER											
SALEM CITY	TOTAL	2									1	1
	WHITE	2									1	1
	BLACK											
	OTHER											
PLANNING DISTRICT 6	TOTAL	17						1		5	7	4
	WHITE	16						1		5	6	4
	BLACK	1									1	
	OTHER											
AUGUSTA COUNTY	TOTAL	5								1	1	3
	WHITE	5								1	1	3
	BLACK											
	OTHER											
BATH COUNTY	TOTAL											
	WHITE											
	BLACK											
	OTHER											
HIGHLAND COUNTY	TOTAL											
	WHITE											
	BLACK											
	OTHER											
ROCKBRIDGE COUNTY	TOTAL	2									2	
	WHITE	2									2	
	BLACK											
	OTHER											
ROCKINGHAM COUNTY	TOTAL	4						1		3		
	WHITE	4						1		3		
	BLACK											
	OTHER											
BUENA VISTA CITY	TOTAL	1									1	
	WHITE											
	BLACK	1									1	
	OTHER											

TABLE 4
RESIDENT TEENAGE NATURAL FETAL DEATHS BY AGE AND RACE OF PATIENT
BY PLANNING DISTRICT AND CITY OR COUNTY
VIRGINIA, 2011

PLANNING DISTRICT AND CITY/COUNTY	RACE	TEENAGE NATURAL FETAL DEATHS	AGE OF PATIENT									
			AGE 10	AGE 11	AGE 12	AGE 13	AGE 14	AGE 15	AGE 16	AGE 17	AGE 18	AGE 19
COMMONWEALTH OF VIRGINIA	TOTAL	319	1			1	3	16	26	45	89	138
	WHITE	190				1	2	8	13	21	57	88
	BLACK	123	1				1	8	11	22	31	49
	OTHER	6							2	2	1	1
HARRISONBURG CITY	TOTAL											
	WHITE											
	BLACK											
	OTHER											
LEXINGTON CITY	TOTAL											
	WHITE											
	BLACK											
	OTHER											
STAUNTON CITY	TOTAL	2									1	1
	WHITE	2									1	1
	BLACK											
	OTHER											
WAYNESBORO CITY	TOTAL	3								1	2	
	WHITE	3								1	2	
	BLACK											
	OTHER											
PLANNING DISTRICT 7	TOTAL	13						2		2	1	8
	WHITE	10						2		1	1	6
	BLACK	3								1		2
	OTHER											
CLARKE COUNTY	TOTAL											
	WHITE											
	BLACK											
	OTHER											
FREDERICK COUNTY	TOTAL	2										2
	WHITE	1										1
	BLACK	1										1
	OTHER											
PAGE COUNTY	TOTAL	3									1	2
	WHITE	3									1	2
	BLACK											
	OTHER											
SHENANDOAH COUNTY	TOTAL	3						1				2
	WHITE	3						1				2
	BLACK											
	OTHER											
WARREN COUNTY	TOTAL	4								2		2
	WHITE	2								1		1
	BLACK	2								1		1
	OTHER											
WINCHESTER CITY	TOTAL	1						1				
	WHITE	1						1				
	BLACK											
	OTHER											
PLANNING DISTRICT 8	TOTAL	38						1	4	6	11	16
	WHITE	29						1	3	2	9	14
	BLACK	7							1	3	1	2
	OTHER	2								1	1	
ARLINGTON COUNTY	TOTAL	4									2	2
	WHITE	4									2	2
	BLACK											
	OTHER											
FAIRFAX COUNTY	TOTAL	12						1	1		2	8
	WHITE	11						1	1		1	8
	BLACK											
	OTHER	1									1	
LOUDOUN COUNTY	TOTAL	2									1	1
	WHITE	1									1	
	BLACK	1										1
	OTHER											
PRINCE WILLIAM COUNTY	TOTAL	8								2	3	3
	WHITE	6									3	3
	BLACK	2								2		
	OTHER											
ALEXANDRIA CITY	TOTAL	6								4	1	1
	WHITE	3								2	1	
	BLACK	2								1		1
	OTHER	1								1		
FAIRFAX CITY	TOTAL	1									1	
	WHITE	1									1	
	BLACK											
	OTHER											
FALLS CHURCH CITY	TOTAL	1							1			
	WHITE	1							1			
	BLACK											
	OTHER											
MANASSAS CITY	TOTAL	4							2		1	1
	WHITE	2							1			1
	BLACK	2							1		1	
	OTHER											

TABLE 4
RESIDENT TEENAGE NATURAL FETAL DEATHS BY AGE AND RACE OF PATIENT
BY PLANNING DISTRICT AND CITY OR COUNTY
VIRGINIA, 2011

PLANNING DISTRICT AND CITY/COUNTY	RACE	TEENAGE NATURAL FETAL DEATHS	AGE OF PATIENT									
			AGE 10	AGE 11	AGE 12	AGE 13	AGE 14	AGE 15	AGE 16	AGE 17	AGE 18	AGE 19
COMMONWEALTH OF VIRGINIA	TOTAL	319	1			1	3	16	26	45	89	138
	WHITE	190				1	2	8	13	21	57	88
	BLACK	123	1				1	8	11	22	31	49
	OTHER	6							2	2	1	1
MANASSAS PARK CITY	TOTAL											
	WHITE											
	BLACK											
	OTHER											
PLANNING DISTRICT 9	TOTAL	2								1	1	
	WHITE	1								1		
	BLACK	1									1	
	OTHER											
CULPEPER COUNTY	TOTAL	1									1	
	WHITE											
	BLACK	1									1	
	OTHER											
FAUQUIER COUNTY	TOTAL	1								1		
	WHITE	1								1		
	BLACK											
	OTHER											
MADISON COUNTY	TOTAL											
	WHITE											
	BLACK											
	OTHER											
ORANGE COUNTY	TOTAL											
	WHITE											
	BLACK											
	OTHER											
RAPPAHANNOCK COUNTY	TOTAL											
	WHITE											
	BLACK											
	OTHER											
PLANNING DISTRICT 10	TOTAL	9						1	1	2	2	3
	WHITE	6						1	1	1	1	2
	BLACK	3								1	1	1
	OTHER											
ALBEMARLE COUNTY	TOTAL	3						1		1	1	
	WHITE	2						1		1		
	BLACK	1									1	
	OTHER											
FLUVANNA COUNTY	TOTAL	1									1	
	WHITE	1									1	
	BLACK											
	OTHER											
GREENE COUNTY	TOTAL											
	WHITE											
	BLACK											
	OTHER											
LOUISA COUNTY	TOTAL	2							1			1
	WHITE	2							1			1
	BLACK											
	OTHER											
NELSON COUNTY	TOTAL											
	WHITE											
	BLACK											
	OTHER											
CHARLOTTESVILLE CITY	TOTAL	3								1		2
	WHITE	1										1
	BLACK	2								1		1
	OTHER											
PLANNING DISTRICT 11	TOTAL	24							1	4	5	14
	WHITE	14								2	3	9
	BLACK	9								2	2	5
	OTHER	1							1			
AMHERST COUNTY	TOTAL	1										1
	WHITE	1										1
	BLACK											
	OTHER											
APPOMATTOX COUNTY	TOTAL											
	WHITE											
	BLACK											
	OTHER											
BEDFORD COUNTY	TOTAL	3								1		2
	WHITE	3								1		2
	BLACK											
	OTHER											
CAMPBELL COUNTY	TOTAL	7								1	3	3
	WHITE	5								1	2	2
	BLACK	2									1	1
	OTHER											
BEDFORD CITY	TOTAL	1										1
	WHITE	1										1
	BLACK											
	OTHER											

TABLE 4
RESIDENT TEENAGE NATURAL FETAL DEATHS BY AGE AND RACE OF PATIENT
BY PLANNING DISTRICT AND CITY OR COUNTY
VIRGINIA, 2011

PLANNING DISTRICT AND CITY/COUNTY	RACE	TEENAGE NATURAL FETAL DEATHS	AGE OF PATIENT									
			AGE 10	AGE 11	AGE 12	AGE 13	AGE 14	AGE 15	AGE 16	AGE 17	AGE 18	AGE 19
COMMONWEALTH OF VIRGINIA	TOTAL	319	1			1	3	16	26	45	89	138
	WHITE	190				1	2	8	13	21	57	88
	BLACK	123	1				1	8	11	22	31	49
	OTHER	6							2	2	1	1
LYNCHBURG CITY	TOTAL	12							1	2	2	7
	WHITE	4									1	3
	BLACK	7								2	1	4
	OTHER	1							1			
PLANNING DISTRICT 12	TOTAL	9						1			3	5
	WHITE	5									1	4
	BLACK	4						1			2	1
	OTHER											
FRANKLIN COUNTY	TOTAL											
	WHITE											
	BLACK											
	OTHER											
HENRY COUNTY	TOTAL	3									1	2
	WHITE	2									1	1
	BLACK	1										1
	OTHER											
PATRICK COUNTY	TOTAL	1										1
	WHITE	1										1
	BLACK											
	OTHER											
PITTSYLVANIA COUNTY	TOTAL	2									1	1
	WHITE	1										1
	BLACK	1									1	
	OTHER											
DANVILLE CITY	TOTAL											
	WHITE											
	BLACK											
	OTHER											
MARTINSVILLE CITY	TOTAL	3						1			1	1
	WHITE	1										1
	BLACK	2						1			1	
	OTHER											
PLANNING DISTRICT 13	TOTAL											
	WHITE											
	BLACK											
	OTHER											
BRUNSWICK COUNTY	TOTAL											
	WHITE											
	BLACK											
	OTHER											
HALIFAX COUNTY	TOTAL											
	WHITE											
	BLACK											
	OTHER											
MECKLENBURG COUNTY	TOTAL											
	WHITE											
	BLACK											
	OTHER											
PLANNING DISTRICT 14	TOTAL	8									3	5
	WHITE	6									3	3
	BLACK	2										2
	OTHER											
AMELIA COUNTY	TOTAL	1									1	
	WHITE	1									1	
	BLACK											
	OTHER											
BUCKINGHAM COUNTY	TOTAL											
	WHITE											
	BLACK											
	OTHER											
CHARLOTTE COUNTY	TOTAL	3									1	2
	WHITE	3									1	2
	BLACK											
	OTHER											
CUMBERLAND COUNTY	TOTAL	2										2
	WHITE	1										1
	BLACK	1										1
	OTHER											
LUNENBURG COUNTY	TOTAL	1									1	
	WHITE	1									1	
	BLACK											
	OTHER											
NOTTOWAY COUNTY	TOTAL	1										1
	WHITE											
	BLACK	1										1
	OTHER											
PRINCE EDWARD COUNTY	TOTAL											
	WHITE											
	BLACK											
	OTHER											

TABLE 4
RESIDENT TEENAGE NATURAL FETAL DEATHS BY AGE AND RACE OF PATIENT
BY PLANNING DISTRICT AND CITY OR COUNTY
VIRGINIA, 2011

PLANNING DISTRICT AND CITY/COUNTY	RACE	TEENAGE NATURAL FETAL DEATHS	AGE OF PATIENT									
			AGE 10	AGE 11	AGE 12	AGE 13	AGE 14	AGE 15	AGE 16	AGE 17	AGE 18	AGE 19
COMMONWEALTH OF VIRGINIA	TOTAL	319	1			1	3	16	26	45	89	138
	WHITE	190				1	2	8	13	21	57	88
	BLACK	123	1				1	8	11	22	31	49
	OTHER	6							2	2	1	1
PLANNING DISTRICT 15	TOTAL	41						3	5	7	9	17
	WHITE	20						1	4	1	5	9
	BLACK	21						2	1	6	4	8
	OTHER											
CHARLES CITY COUNTY	TOTAL											
	WHITE											
	BLACK											
	OTHER											
CHESTERFIELD COUNTY	TOTAL	17						2	1	5	4	5
	WHITE	8						1	1	1	3	2
	BLACK	9						1		4	1	3
	OTHER											
GOOCHLAND COUNTY	TOTAL											
	WHITE											
	BLACK											
	OTHER											
HANOVER COUNTY	TOTAL	1										1
	WHITE	1										1
	BLACK											
	OTHER											
HENRICO COUNTY	TOTAL	12							2	1	2	7
	WHITE	8							2		1	5
	BLACK	4								1	1	2
	OTHER											
NEW KENT COUNTY	TOTAL	1									1	
	WHITE	1									1	
	BLACK											
	OTHER											
POWHATAN COUNTY	TOTAL	1							1			
	WHITE	1							1			
	BLACK											
	OTHER											
RICHMOND CITY	TOTAL	9						1	1	1	2	4
	WHITE	1										1
	BLACK	8						1	1	1	2	3
	OTHER											
PLANNING DISTRICT 16	TOTAL	22						1	2		8	11
	WHITE	18						1	1		6	10
	BLACK	4							1		2	1
	OTHER											
CAROLINE COUNTY	TOTAL	1									1	
	WHITE	1									1	
	BLACK											
	OTHER											
KING GEORGE COUNTY	TOTAL											
	WHITE											
	BLACK											
	OTHER											
SPOTSYLVANIA COUNTY	TOTAL	3							1		1	1
	WHITE	3							1		1	1
	BLACK											
	OTHER											
STAFFORD COUNTY	TOTAL	13						1			4	8
	WHITE	12						1			3	8
	BLACK	1									1	
	OTHER											
FREDERICKSBURG CITY	TOTAL	5							1		2	2
	WHITE	2									1	1
	BLACK	3							1		1	1
	OTHER											
PLANNING DISTRICT 17	TOTAL	1									1	
	WHITE											
	BLACK	1									1	
	OTHER											
LANCASTER COUNTY	TOTAL											
	WHITE											
	BLACK											
	OTHER											
NORTHUMBERLAND COUNTY	TOTAL											
	WHITE											
	BLACK											
	OTHER											
RICHMOND COUNTY	TOTAL											
	WHITE											
	BLACK											
	OTHER											
WESTMORELAND COUNTY	TOTAL	1									1	
	WHITE											
	BLACK	1									1	
	OTHER											

TABLE 4
RESIDENT TEENAGE NATURAL FETAL DEATHS BY AGE AND RACE OF PATIENT
BY PLANNING DISTRICT AND CITY OR COUNTY
VIRGINIA, 2011

PLANNING DISTRICT AND CITY/COUNTY	RACE	TEENAGE NATURAL FETAL DEATHS	AGE OF PATIENT									
			AGE 10	AGE 11	AGE 12	AGE 13	AGE 14	AGE 15	AGE 16	AGE 17	AGE 18	AGE 19
COMMONWEALTH OF VIRGINIA	TOTAL	319	1			1	3	16	26	45	89	138
	WHITE	190				1	2	8	13	21	57	88
	BLACK	123	1				1	8	11	22	31	49
	OTHER	6							2	2	1	1
PLANNING DISTRICT 18	TOTAL	2								1		1
	WHITE	2								1		1
	BLACK											
	OTHER											
ESSEX COUNTY	TOTAL											
	WHITE											
	BLACK											
	OTHER											
GLOUCESTER COUNTY	TOTAL	2								1		1
	WHITE	2								1		1
	BLACK											
	OTHER											
KING AND QUEEN COUNTY	TOTAL											
	WHITE											
	BLACK											
	OTHER											
KING WILLIAM COUNTY	TOTAL											
	WHITE											
	BLACK											
	OTHER											
MATHEWS COUNTY	TOTAL											
	WHITE											
	BLACK											
	OTHER											
MIDDLESEX COUNTY	TOTAL											
	WHITE											
	BLACK											
	OTHER											
PLANNING DISTRICT 19	TOTAL	15					1	2	2	1	2	7
	WHITE	5					1		1	1	2	
	BLACK	10						2	1			7
	OTHER											
DINWIDDIE COUNTY	TOTAL	2							1		1	
	WHITE	2							1		1	
	BLACK											
	OTHER											
GREENSVILLE COUNTY	TOTAL											
	WHITE											
	BLACK											
	OTHER											
PRINCE GEORGE COUNTY	TOTAL	3						1		1		1
	WHITE	1								1		
	BLACK	2						1				1
	OTHER											
SURRY COUNTY	TOTAL											
	WHITE											
	BLACK											
	OTHER											
SUSSEX COUNTY	TOTAL	1									1	
	WHITE	1									1	
	BLACK											
	OTHER											
COLONIAL HEIGHTS CITY	TOTAL	1										1
	WHITE											
	BLACK	1										1
	OTHER											
EMPORIA CITY	TOTAL											
	WHITE											
	BLACK											
	OTHER											
HOPEWELL CITY	TOTAL	6					1	1	1			3
	WHITE	1					1					
	BLACK	5						1	1			3
	OTHER											
PETERSBURG CITY	TOTAL	2										2
	WHITE											
	BLACK	2										2
	OTHER											
PLANNING DISTRICT 20	TOTAL	48					1	2	3	6	15	21
	WHITE	15					1		1		3	10
	BLACK	32						2	2	5	12	11
	OTHER	1								1		
ISLE OF WIGHT COUNTY	TOTAL	2									1	1
	WHITE	1										1
	BLACK	1									1	
	OTHER											
SOUTHAMPTON COUNTY	TOTAL											
	WHITE											
	BLACK											
	OTHER											

TABLE 4
RESIDENT TEENAGE NATURAL FETAL DEATHS BY AGE AND RACE OF PATIENT
BY PLANNING DISTRICT AND CITY OR COUNTY
VIRGINIA, 2011

PLANNING DISTRICT AND CITY/COUNTY	RACE	TEENAGE NATURAL FETAL DEATHS	AGE OF PATIENT									
			AGE 10	AGE 11	AGE 12	AGE 13	AGE 14	AGE 15	AGE 16	AGE 17	AGE 18	AGE 19
COMMONWEALTH OF VIRGINIA	TOTAL	319	1			1	3	16	26	45	89	138
	WHITE	190				1	2	8	13	21	57	88
	BLACK	123	1				1	8	11	22	31	49
	OTHER	6							2	2	1	1
CHESAPEAKE CITY	TOTAL	7					1				3	3
	WHITE	3					1					2
	BLACK	4									3	1
	OTHER											
FRANKLIN CITY	TOTAL	2								1		1
	WHITE											
	BLACK	2								1		1
	OTHER											
NORFOLK CITY	TOTAL	12								2	2	8
	WHITE	4										4
	BLACK	7								1	2	4
	OTHER	1								1		
PORTSMOUTH CITY	TOTAL	10						1	1	2	3	3
	WHITE	2									1	1
	BLACK	8						1	1	2	2	2
	OTHER											
SUFFOLK CITY	TOTAL	9						1	1	1	2	4
	WHITE	1										1
	BLACK	8						1	1	1	2	3
	OTHER											
VIRGINIA BEACH CITY	TOTAL	6							1		4	1
	WHITE	4							1		2	1
	BLACK	2									2	
	OTHER											
PLANNING DISTRICT 21	TOTAL	23	1					1	3	3	5	10
	WHITE	7								1	1	5
	BLACK	14	1					1	2	2	4	4
	OTHER	2							1			1
JAMES CITY COUNTY	TOTAL	1										1
	WHITE	1										1
	BLACK											
	OTHER											
YORK COUNTY	TOTAL	1										1
	WHITE											
	BLACK	1										1
	OTHER											
HAMPTON CITY	TOTAL	7	1						1	2	2	1
	WHITE	3								1	1	1
	BLACK	4	1						1	1	1	
	OTHER											
NEWPORT NEWS CITY	TOTAL	11						1	2		2	6
	WHITE	3										3
	BLACK	6						1	1		2	2
	OTHER	2							1			1
POQUOSON CITY	TOTAL											
	WHITE											
	BLACK											
	OTHER											
WILLIAMSBURG CITY	TOTAL	3								1	1	1
	WHITE											
	BLACK	3								1	1	1
	OTHER											
PLANNING DISTRICT 22	TOTAL	8						1	1	1	2	3
	WHITE	4						1			2	1
	BLACK	4							1	1		2
	OTHER											
ACCOMACK COUNTY	TOTAL	8						1	1	1	2	3
	WHITE	4						1			2	1
	BLACK	4							1	1		2
	OTHER											
NORTHAMPTON COUNTY	TOTAL											
	WHITE											
	BLACK											
	OTHER											
PLANNING DISTRICT 23	TOTAL	71	1				1	3	6	9	20	31
	WHITE	22					1		1	1	4	15
	BLACK	46	1					3	4	7	16	15
	OTHER	3							1	1		1
UNKNOWN VA CITY OR COUNTY	TOTAL											
	WHITE											
	BLACK											
	OTHER											

TABLE 5
RESIDENT TEENAGE NATURAL FETAL DEATHS BY MAJORITY AND MINORITY, BY HISPANIC ETHNICITY, AND BY RACE WITH MAJORITY AS WHITE NON-HISPANIC AND MINORITY AS WHITE HISPANICS AND NONWHITE RACES BY HEALTH DISTRICTS AND HEALTH SERVICE AREAS, MEDICAL EXAMINER DISTRICTS, HMO AND PERINATAL REGIONS, AND PLANNING DISTRICTS
VIRGINIA, 2011

HEALTH AREAS AND DISTRICTS, HMO AND PERINATAL REGIONS, AND PLANNING DISTRICTS	TEENAGE NATURAL FETAL DEATHS BY MAJORITY AND MINORITY			TEENAGE NATURAL FETAL DEATHS BY ETHNICITY			TEENAGE NATURAL FETAL DEATHS BY RACE					
	TOTAL	MAJORITY	MINORITY	TOTAL	HISPANIC	NON-HISPANIC	TOTAL	WHITE	BLACK	ASIAN	NATIVE	OTHER
HEALTH DISTRICTS AND HEALTH SERVICE AREAS												
COMMONWEALTH OF VIRGINIA	319	170	149	319	20	299	319	190	123	1		5
HEALTH SERVICE AREA I	63	49	14	63	2	61	63	51	12			
CENTRAL SHENANDOAH DISTRICT 6	17	15	2	17	1	16	17	16	1			
LORD FAIRFAX DISTRICT 7	13	10	3	13		13	13	10	3			
RAPPAHANNOCK DISTRICT 16	22	17	5	22	1	21	22	18	4			
RAPPAHANNOCK/RAPIDAN DISTRICT 9	2	1	1	2		2	2	1	1			
THOMAS JEFFERSON DISTRICT 10	9	6	3	9		9	9	6	3			
HEALTH SERVICE AREA II	38	17	21	38	12	26	38	29	7	1		1
ALEXANDRIA CITY DISTRICT	6	1	5	6	2	4	6	3	2			1
ARLINGTON COUNTY DISTRICT	4	3	1	4	1	3	4	4				
FAIRFAX HEALTH DISTRICT	14	5	9	14	8	6	14	13		1		
LOUDOUN COUNTY DISTRICT	2	1	1	2		2	2	1	1			
PRINCE WILLIAM HEALTH DISTRICT	12	7	5	12	1	11	12	8	4			
HEALTH SERVICE AREA III	72	49	23	72	2	70	72	51	20			1
LENOWISCO DISTRICT 1	3	3		3		3	3	3				
CUMBERLAND PLATEAU DISTRICT 2	10	10		10		10	10	10				
MOUNT ROGERS DISTRICT 3	10	9	1	10	1	9	10	10				
NEW RIVER VALLEY DISTRICT 4	3	2	1	3		3	3	2	1			
ALLEGHANY HEALTH DISTRICT	9	4	5	9	1	8	9	5	4			
ROANOKE CITY DISTRICT	4	2	2	4		4	4	2	2			
CENTRAL VIRGINIA DISTRICT 11	24	14	10	24		24	24	14	9			1
PITTSYLVANIA/DANVILLE DISTRICT	2	1	1	2		2	2	1	1			
WEST PIEDMONT HEALTH DISTRICT	7	4	3	7		7	7	4	3			
HEALTH SERVICE AREA IV	64	29	35	64	2	62	64	31	33			
CHESTERFIELD HEALTH DISTRICT	19	9	10	19		19	19	9	10			
CHICKAHOMINY HEALTH DISTRICT	2	2		2		2	2	2				
HENRICO COUNTY DISTRICT	12	8	4	12		12	12	8	4			
RICHMOND CITY DISTRICT	9		9	9	1	8	9	1	8			
CRATER HEALTH DISTRICT	14	5	9	14		14	14	5	9			
PIEDMONT DISTRICT 14	8	5	3	8	1	7	8	6	2			
SOUTHSIDE DISTRICT 13												
HEALTH SERVICE AREA V	82	26	56	82	2	80	82	28	51			3
EASTERN SHORE DISTRICT 22	8	3	5	8	1	7	8	4	4			
THREE RIVERS HEALTH DISTRICT	3	2	1	3		3	3	2	1			
HAMPTON CITY DISTRICT	7	3	4	7		7	7	3	4			
PENINSULA HEALTH DISTRICT	16	4	12	16		16	16	4	10			2
CHESAPEAKE CITY DISTRICT	7	3	4	7		7	7	3	4			
NORFOLK CITY DISTRICT	12	4	8	12		12	12	4	7			1
PORTSMOUTH CITY DISTRICT	10	2	8	10		10	10	2	8			
VIRGINIA BEACH CITY DISTRICT	6	3	3	6	1	5	6	4	2			
WESTERN TIDEWATER DISTRICT	13	2	11	13		13	13	2	11			
NEWPORT NEWS CITY	11	3	8	11		11	11	3	6			2
COLONIAL PENINSULA AREA	5	1	4	5		5	5	1	4			
UNKNOWN VA CITY OR COUNTY												
MEDICAL EXAMINER DISTRICTS, HEALTH MAINTENANCE ORGANIZATION REGIONS, AND PERINATAL REGIONS												
MED 1 - WESTERN VIRGINIA	89	64	25	89	3	86	89	67	21			1
MED 2 - NORTHERN VIRGINIA	53	28	25	53	12	41	53	40	11	1		1
MED 3 - CENTRAL VIRGINIA	102	55	47	102	3	99	102	58	44			
MED 4 - TIDEWATER VIRGINIA	75	23	52	75	2	73	75	25	47			3
HMO 1 - SOUTHWEST VIRGINIA	22	21	1	22	1	21	22	22				
HMO 2 - ROANOKE AREA	56	33	23	56	1	55	56	34	21			1
HMO 3 - BLUE RIDGE AREA	35	27	8	35	1	34	35	28	7			
HMO 4 - NORTHERN VIRGINIA	59	33	26	59	13	46	59	46	11	1		1
HMO 5 - CENTRAL VIRGINIA	65	29	36	65	2	63	65	31	34			
HMO 6 - HAMPTON ROADS	82	27	55	82	2	80	82	29	50			3
PER 1 - SOUTHWESTERN	46	34	12	46	2	44	46	36	10			
PER 2 - WEST CENTRAL	67	47	20	67	1	66	67	48	18			1
PER 3 - EAST CENTRAL	89	48	41	89	3	86	89	51	38			
PER 4 - NORTHERN	38	17	21	38	12	26	38	29	7	1		1
PER 5 - EASTERN	79	24	55	79	2	77	79	26	50			3
PLANNING DISTRICTS NOT COTERMINOUS WITH HEALTH DISTRICTS												
ALLEGHANY/ROANOKE PLAN DISTRICT 5	13	6	7	13	1	12	13	7	6			
NORTHERN VIRGINIA PLAN DISTRICT 8	38	17	21	38	12	26	38	29	7	1		1
WEST PIEDMONT PLANNING DISTRICT 12	9	5	4	9		9	9	5	4			
RICHMOND REGIONAL PLAN DISTRICT 15	41	19	22	41	1	40	41	20	21			
NORTHERN NECK PLANNING DISTRICT 17	1		1	1		1	1		1			
MIDDLE PENINSULA PLAN DISTRICT 18	2	2		2		2	2	2				
CRATER PLANNING DISTRICT 19	15	5	10	15		15	15	5	10			
SOUTHEASTERN VIRGINIA DISTRICT 20	48	14	34	48	1	47	48	15	32			1
PENINSULA PLANNING DISTRICT 21	23	7	16	23		23	23	7	14			2
HAMPTON ROADS PLAN DISTRICT 23	71	21	50	71	1	70	71	22	46			3

NOTE: The Colonial Peninsula Area is the Aggregate of James City County, York County, Poquoson City, and Williamsburg City.

TABLE 6
RESIDENT ASIAN AND PACIFIC ISLANDER AND HISPANIC TEENAGE NATURAL FETAL DEATHS BY NATIONAL ORIGIN BY HEALTH DISTRICTS AND HEALTH SERVICE AREAS, MEDICAL EXAMINER DISTRICTS, HMO AND PERINATAL REGIONS, AND PLANNING DISTRICTS
VIRGINIA, 2011

HEALTH AREAS AND DISTRICTS, HMO AND PERINATAL REGIONS, AND PLANNING DISTRICTS	ASIAN AND PACIFIC ISLANDER TEENAGE NATURAL FETAL DEATHS						HISPANIC TEENAGE NATURAL FETAL DEATHS					
	TOTAL	INDIAN	KOREAN	VIETNAMESE	FILIPINO	OTHER	TOTAL HISPANIC	MEXICAN	PUERTO RICAN	CUBAN	CENTRAL & SOUTH AMERICAN	OTHER & UNKNOWN
HEALTH DISTRICTS AND HEALTH SERVICE AREAS												
COMMONWEALTH OF VIRGINIA	1				1		20	3			2	15
HEALTH SERVICE AREA I							2	1				1
CENTRAL SHENANDOAH DISTRICT 6							1					1
LORD FAIRFAX DISTRICT 7												
RAPPAHANNOCK DISTRICT 16							1	1				
RAPPAHANNOCK/RAPIDAN DISTRICT 9												
THOMAS JEFFERSON DISTRICT 10												
HEALTH SERVICE AREA II	1				1		12				2	10
ALEXANDRIA CITY DISTRICT							2				1	1
ARLINGTON COUNTY DISTRICT							1					1
FAIRFAX HEALTH DISTRICT	1				1		8				1	7
LOUDOUN COUNTY DISTRICT												
PRINCE WILLIAM HEALTH DISTRICT							1					1
HEALTH SERVICE AREA III							2	1				1
LENOWISCO DISTRICT 1												
CUMBERLAND PLATEAU DISTRICT 2												
MOUNT ROGERS DISTRICT 3							1	1				
NEW RIVER VALLEY DISTRICT 4												
ALLEGHANY HEALTH DISTRICT							1					1
ROANOKE CITY DISTRICT												
CENTRAL VIRGINIA DISTRICT 11												
PITTSYLVANIA/DANVILLE DISTRICT												
WEST PIEDMONT HEALTH DISTRICT												
HEALTH SERVICE AREA IV							2	1				1
CHESTERFIELD HEALTH DISTRICT												
CHICKAHOMINY HEALTH DISTRICT												
HENRICO COUNTY DISTRICT												
RICHMOND CITY DISTRICT							1					1
CRATER HEALTH DISTRICT												
PIEDMONT DISTRICT 14							1	1				
SOUTHSIDE DISTRICT 13												
HEALTH SERVICE AREA V							2					2
EASTERN SHORE DISTRICT 22							1					1
THREE RIVERS HEALTH DISTRICT												
HAMPTON CITY DISTRICT												
PENINSULA HEALTH DISTRICT												
CHESAPEAKE CITY DISTRICT												
NORFOLK CITY DISTRICT												
PORTSMOUTH CITY DISTRICT												
VIRGINIA BEACH CITY DISTRICT							1					1
WESTERN TIDEWATER DISTRICT												
NEWPORT NEWS CITY												
COLONIAL PENINSULA AREA												
UNKNOWN VA CITY OR COUNTY												
MEDICAL EXAMINER DISTRICTS, HEALTH MAINTENANCE ORGANIZATION REGIONS, AND PERINATAL REGIONS												
MED 1 - WESTERN VIRGINIA							3	1				2
MED 2 - NORTHERN VIRGINIA	1				1		12				2	10
MED 3 - CENTRAL VIRGINIA							3	2				1
MED 4 - TIDEWATER VIRGINIA							2					2
HMO 1 - SOUTHWEST VIRGINIA							1	1				
HMO 2 - ROANOKE AREA							1					1
HMO 3 - BLUE RIDGE AREA							1					1
HMO 4 - NORTHERN VIRGINIA	1				1		13	1			2	10
HMO 5 - CENTRAL VIRGINIA							2	1				1
HMO 6 - HAMPTON ROADS							2					2
PER 1 - SOUTHWESTERN							2	1				1
PER 2 - WEST CENTRAL							1					1
PER 3 - EAST CENTRAL							3	2				1
PER 4 - NORTHERN	1				1		12				2	10
PER 5 - EASTERN							2					2
PLANNING DISTRICTS NOT COTERMINOUS WITH HEALTH DISTRICTS												
ALLEGHANY/ROANOKE PLAN DISTRICT 5							1					1
NORTHERN VIRGINIA PLAN DISTRICT 8	1				1		12				2	10
WEST PIEDMONT PLANNING DISTRICT 12												
RICHMOND REGIONAL PLAN DISTRICT 15							1					1
NORTHERN NECK PLANNING DISTRICT 17												
MIDDLE PENINSULA PLAN DISTRICT 18												
CRATER PLANNING DISTRICT 19												
SOUTHEASTERN VIRGINIA DISTRICT 20							1					1
PENINSULA PLANNING DISTRICT 21												
HAMPTON ROADS PLAN DISTRICT 23							1					1

NOTE: The Colonial Peninsula Area is the Aggregate of James City County, York County, Poquoson City, and Williamsburg City.

TABLE 7
RESIDENT TEENAGE NATURAL FETAL DEATHS BY LENGTH OF GESTATION BY RACE
BY PLANNING DISTRICT AND CITY OR COUNTY
VIRGINIA, 2011

PLANNING DISTRICT AND CITY / COUNTY	RESIDENT TEENAGE NATURAL FETAL DEATHS				TEENAGE NATURAL FETAL DEATHS WITH GESTATION UNDER 20 WEEKS				TEENAGE NATURAL FETAL DEATHS WITH GESTATION 20 WEEKS AND OVER			
	TOTAL	WHITE	BLACK	OTHER	TOTAL	WHITE	BLACK	OTHER	TOTAL	WHITE	BLACK	OTHER
COMMONWEALTH OF VIRGINIA	319	190	123	6	282	171	105	6	37	19	18	
PLANNING DISTRICT 1	3	3			2	2			1	1		
LEE COUNTY	1	1							1	1		
SCOTT COUNTY												
WISE COUNTY	2	2			2	2						
NORTON CITY												
PLANNING DISTRICT 2	10	10			10	10						
BUCHANAN COUNTY	4	4			4	4						
DICKENSON COUNTY	3	3			3	3						
RUSSELL COUNTY												
TAZEWELL COUNTY	3	3			3	3						
PLANNING DISTRICT 3	10	10			10	10						
BLAND COUNTY	1	1			1	1						
CARROLL COUNTY	1	1			1	1						
GRAYSON COUNTY												
SMYTH COUNTY												
WASHINGTON COUNTY	4	4			4	4						
WYTHE COUNTY	2	2			2	2						
BRISTOL CITY												
GALAX CITY	2	2			2	2						
PLANNING DISTRICT 4	3	2	1		3	2	1					
FLOYD COUNTY												
GILES COUNTY												
MONTGOMERY COUNTY	2	1	1		2	1	1					
PULASKI COUNTY	1	1			1	1						
RADFORD CITY												
PLANNING DISTRICT 5	13	7	6		11	6	5		2	1	1	
ALLEGHANY COUNTY	1		1		1		1					
BOTETOURT COUNTY												
CRAIG COUNTY												
ROANOKE COUNTY	6	3	3		5	3	2		1		1	
COVINGTON CITY												
ROANOKE CITY	4	2	2		4	2	2					
SALEM CITY	2	2			1	1			1	1		
PLANNING DISTRICT 6	17	16	1		16	15	1		1	1		
AUGUSTA COUNTY	5	5			5	5						
BATH COUNTY												
HIGHLAND COUNTY												
ROCKBRIDGE COUNTY	2	2			2	2						
ROCKINGHAM COUNTY	4	4			4	4						
BUENA VISTA CITY	1		1		1		1					
HARRISONBURG CITY												
LEXINGTON CITY												
STAUNTON CITY	2	2			2	2						
WAYNESBORO CITY	3	3			2	2			1	1		
PLANNING DISTRICT 7	13	10	3		11	8	3		2	2		
CLARKE COUNTY												
FREDERICK COUNTY	2	1	1		1		1		1	1		
PAGE COUNTY	3	3			3	3						
SHENANDOAH COUNTY	3	3			3	3						
WARREN COUNTY	4	2	2		4	2	2					
WINCHESTER CITY	1	1							1	1		
PLANNING DISTRICT 8	38	29	7	2	34	25	7	2	4	4		
ARLINGTON COUNTY	4	4			2	2			2	2		
FAIRFAX COUNTY	12	11		1	11	10		1	1	1		
LOUDOUN COUNTY	2	1	1		2	1	1					
PRINCE WILLIAM COUNTY	8	6	2		8	6	2					
ALEXANDRIA CITY	6	3	2	1	5	2	2	1	1	1		
FAIRFAX CITY	1	1			1	1						
FALLS CHURCH CITY	1	1			1	1						
MANASSAS CITY	4	2	2		4	2	2					
MANASSAS PARK CITY												
PLANNING DISTRICT 9	2	1	1		2	1	1					
CULPEPER COUNTY	1		1		1		1					
FAUQUIER COUNTY	1	1			1	1						
MADISON COUNTY												
ORANGE COUNTY												
RAPPAHANNOCK COUNTY												
PLANNING DISTRICT 10	9	6	3		7	5	2		2	1	1	
ALBEMARLE COUNTY	3	2	1		3	2	1					
FLUVANNA COUNTY	1	1			1	1						
GREENE COUNTY												
LOUISA COUNTY	2	2			1	1			1	1		
NELSON COUNTY												
CHARLOTTESVILLE CITY	3	1	2		2	1	1		1		1	
PLANNING DISTRICT 11	24	14	9	1	21	14	6	1	3		3	
AMHERST COUNTY	1	1			1	1						
APPOMATTOX COUNTY												
BEDFORD COUNTY	3	3			3	3						
CAMPBELL COUNTY	7	5	2		6	5	1		1		1	
BEDFORD CITY	1	1			1	1						
LYNCHBURG CITY	12	4	7	1	10	4	5	1	2		2	

[continued]

TABLE 7
RESIDENT TEENAGE NATURAL FETAL DEATHS BY LENGTH OF GESTATION BY RACE
BY PLANNING DISTRICT AND CITY OR COUNTY
VIRGINIA, 2011

PLANNING DISTRICT AND CITY / COUNTY	RESIDENT TEENAGE NATURAL FETAL DEATHS				TEENAGE NATURAL FETAL DEATHS WITH GESTATION UNDER 20 WEEKS				TEENAGE NATURAL FETAL DEATHS WITH GESTATION 20 WEEKS AND OVER			
	TOTAL	WHITE	BLACK	OTHER	TOTAL	WHITE	BLACK	OTHER	TOTAL	WHITE	BLACK	OTHER
COMMONWEALTH OF VIRGINIA	319	190	123	6	282	171	105	6	37	19	18	
PLANNING DISTRICT 12	9	5	4		9	5	4					
FRANKLIN COUNTY												
HENRY COUNTY	3	2	1		3	2	1					
PATRICK COUNTY	1	1			1	1						
PITTSYLVANIA COUNTY	2	1	1		2	1	1					
DANVILLE CITY												
MARTINSVILLE CITY	3	1	2		3	1	2					
PLANNING DISTRICT 13												
BRUNSWICK COUNTY												
HALIFAX COUNTY												
MECKLENBURG COUNTY												
PLANNING DISTRICT 14	8	6	2		4	3	1		4	3	1	
AMELIA COUNTY	1	1			1	1						
BUCKINGHAM COUNTY												
CHARLOTTE COUNTY	3	3			2	2			1	1		
CUMBERLAND COUNTY	2	1	1		1		1		1	1		
LUNENBURG COUNTY	1	1							1	1		
NOTTOWAY COUNTY	1		1						1		1	
PRINCE EDWARD COUNTY												
PLANNING DISTRICT 15	41	20	21		36	18	18		5	2	3	
CHARLES CITY COUNTY												
CHESTERFIELD COUNTY	17	8	9		15	8	7		2		2	
GOOCHLAND COUNTY												
HANOVER COUNTY	1	1			1	1						
HENRICO COUNTY	12	8	4		10	6	4		2	2		
NEW KENT COUNTY	1	1			1	1						
POWHATAN COUNTY	1	1			1	1						
RICHMOND CITY	9	1	8		8	1	7		1		1	
PLANNING DISTRICT 16	22	18	4		22	18	4					
CAROLINE COUNTY	1	1			1	1						
KING GEORGE COUNTY												
SPOTSYLVANIA COUNTY	3	3			3	3						
STAFFORD COUNTY	13	12	1		13	12	1					
FREDERICKSBURG CITY	5	2	3		5	2	3					
PLANNING DISTRICT 17	1		1		1		1					
LANCASTER COUNTY												
NORTHUMBERLAND COUNTY												
RICHMOND COUNTY												
WESTMORELAND COUNTY	1		1		1		1					
PLANNING DISTRICT 18	2	2			2	2						
ESSEX COUNTY												
GLOUCESTER COUNTY	2	2			2	2						
KING AND QUEEN COUNTY												
KING WILLIAM COUNTY												
MATHEWS COUNTY												
MIDDLESEX COUNTY												
PLANNING DISTRICT 19	15	5	10		13	4	9		2	1	1	
DINWIDDIE COUNTY	2	2			2	2						
GREENSVILLE COUNTY												
PRINCE GEORGE COUNTY	3	1	2		2	1	1		1		1	
SURRY COUNTY												
SUSSEX COUNTY	1	1							1	1		
COLONIAL HEIGHTS CITY	1		1		1		1					
EMPORIA CITY												
HOPEWELL CITY	6	1	5		6	1	5					
PETERSBURG CITY	2		2		2		2					
PLANNING DISTRICT 20	48	15	32	1	41	13	27	1	7	2	5	
ISLE OF WIGHT COUNTY	2	1	1		2	1	1					
SOUTHAMPTON COUNTY												
CHESAPEAKE CITY	7	3	4		7	3	4					
FRANKLIN CITY	2		2		2		2					
NORFOLK CITY	12	4	7	1	9	3	5	1	3	1	2	
PORTSMOUTH CITY	10	2	8		8	2	6		2		2	
SUFFOLK CITY	9	1	8		8	1	7		1		1	
VIRGINIA BEACH CITY	6	4	2		5	3	2		1	1		
PLANNING DISTRICT 21	23	7	14	2	20	7	11	2	3		3	
JAMES CITY COUNTY	1	1			1	1						
YORK COUNTY	1		1						1		1	
HAMPTON CITY	7	3	4		6	3	3		1		1	
NEWPORT NEWS CITY	11	3	6	2	10	3	5	2	1		1	
POQUOSON CITY												
WILLIAMSBURG CITY	3		3		3		3					
PLANNING DISTRICT 22	8	4	4		7	3	4		1	1		
ACCOMACK COUNTY	8	4	4		7	3	4		1	1		
NORTHAMPTON COUNTY												
PLANNING DISTRICT 23	71	22	46	3	61	20	38	3	10	2	8	
UNKNOWN VA CITY OR COUNTY												

NOTE: PLANNING DISTRICT 23, THE HAMPTON ROADS PLANNING DISTRICT, IS THE AGGREGATE OF PLANNING DISTRICTS 20 AND 21.
The Column for Under 20 Weeks Gestation Includes Counts from Records Marked With Period of Gestation Unknown.

TABLE 8
RESIDENT TEENAGE NATURAL FETAL DEATHS AGES 10-19
BY PLANNING DISTRICT AND CITY OR COUNTY
VIRGINIA, 1997-2011

PLANNING DISTRICT CITY / COUNTY	YEAR														
	1997	1998	1999	2000	2001	2002	2003	2004	2005	2006	2007	2008	2009	2010	2011
COMMONWEALTH OF VIRGINIA	663	703	715	677	586	555	561	487	479	496	519	537	431	379	319
PLANNING DISTRICT 1	16	18	16	8	4	7	5	5	5	12	7	12	11	8	3
LEE COUNTY	4	5	6	2	1	2	2	1		2	1	2		2	1
SCOTT COUNTY	1	1	1	1			1		1	1		2			
WISE COUNTY	11	12	8	4	3	5	2	4	3	8	4	7	11	6	2
NORTON CITY			1	1					1	1	2	1			
PLANNING DISTRICT 2	22	20	20	15	9	10	15	20	12	12	15	6	6	10	10
BUCHANAN COUNTY	4	5	5	5	3	5	4	5	4	3	4	2	2	3	4
DICKENSON COUNTY	5	6	3	2	3		4	4	3	2	3			2	3
RUSSELL COUNTY	8	4	2	3	3	2	3	4	2	1	3	3	2	1	
TAZEWELL COUNTY	5	5	10	5		3	4	7	3	6	5	1	2	4	3
PLANNING DISTRICT 3	21	13	27	21	14	13	11	13	16	16	21	21	13	10	10
BLAND COUNTY			1				1								1
CARROLL COUNTY	2	3	1	2	3	1	3	1	2	1	3	4	2		1
GRAYSON COUNTY	5	2	5	1				1	1	1	1	2	1	1	
SMYTH COUNTY	2	2	3	2		2	2	2	5	8	7	3	3	4	
WASHINGTON COUNTY	7	2	4	4	3	2	2	2	3	2	3	6	1	2	4
WYTHE COUNTY	5	2	7	9	6	3	2	6	2	3	4	4	3	2	2
BRISTOL CITY		1	2		2			1	1	1	2			1	
GALAX CITY		1	4	3		5	1		2		1	2	3		2
PLANNING DISTRICT 4	11	9	15	17	29	13	13	5	13	9	7	10	8	10	3
FLOYD COUNTY		2	2	1	2		1		1			2		3	
GILES COUNTY	3	2	3	2	5		1		2	1	2	2		1	
MONTGOMERY COUNTY	2	2	5	5	6	8	3	3	6	5	3	2	2	4	2
PULASKI COUNTY	4		4	6	11	2	7	2	3	3	2	2	4	2	1
RADFORD CITY	2	3	1	3	5	3	1		1			2	2		
PLANNING DISTRICT 5	12	14	33	19	32	37	38	21	24	41	24	25	10	19	13
ALLEGHANY COUNTY	2	3	1									1			1
BOTETOURT COUNTY	2		3	1	2		1	1	2	2	2	1		1	
CRAIG COUNTY				1	3										
ROANOKE COUNTY	1	3	6	4	2	12	11	7	2	3	3	4	1	13	6
COVINGTON CITY		1	1			1	1	1	1	1		1			
ROANOKE CITY	5	5	20	13	19	20	24	11	18	32	17	14	9	5	4
SALEM CITY	2	2	2		6	4	1	1	1	3	2	4			2
PLANNING DISTRICT 6	26	36	28	34	20	22	25	20	22	23	21	28	21	17	17
AUGUSTA COUNTY	8	6	9	8	11	11	7	9	6	7	4	2	2	2	5
BATH COUNTY		2					1				1				
HIGHLAND COUNTY															
ROCKBRIDGE COUNTY	1		1			1	3				1	2	4	1	2
ROCKINGHAM COUNTY	8	7	9	8	6	4	5	7	4	6	7	9	8	9	4
BUENA VISTA CITY	1	1			1									1	1
HARRISONBURG CITY	2	4	2	4		2	6	3	5	7	2	6	2	2	
LEXINGTON CITY							1		1			1			
STAUNTON CITY	2	8	1	7					2		2	5	4	1	2
WAYNESBORO CITY	4	8	6	7	2	4	2	1	4	3	4	3	1	1	3
PLANNING DISTRICT 7	28	20	19	18	19	15	14	16	21	17	19	24	14	12	13
CLARKE COUNTY	3					1	2								
FREDERICK COUNTY	11	9	4	3	9	6	5	6	6	2	5	5	5	3	2
PAGE COUNTY	4		1	4	1	1	2	2	3	3	4	4	3	2	3
SHENANDOAH COUNTY	6	1	8	3	3	4	4	4	6	8	3	8	4	6	3
WARREN COUNTY		7	4	3	1		1	2	3	2	3	5	2	1	4
WINCHESTER CITY	4	3	2	5	5	3		2	3	2	4	2			1
PLANNING DISTRICT 8	77	86	91	56	73	82	72	71	49	50	73	87	61	41	38
ARLINGTON COUNTY	5	14	18	5	9	10	10	8	9	5	6	6	10	8	4
FAIRFAX COUNTY	32	26	33	19	16	26	23	21	18	19	15	17	11	13	12
LOUDOUN COUNTY	11	7	3	4	2	5	6	7	2	7	7	9	6	1	2
PRINCE WILLIAM COUNTY	10	23	32	19	24	15	15	12	7	9	28	35	14	15	8
ALEXANDRIA CITY	15	9		2	13	12	7	7	6	3	5	13	10	2	6
FAIRFAX CITY		1				1	1			1	1				1
FALLS CHURCH CITY	1				1		2			1	3	2	1		1
MANASSAS CITY	3	4	5	6	8	13	8	15	6	5	7	4	8	2	4
MANASSAS PARK CITY		2		1				1	1		1	1	1		
PLANNING DISTRICT 9	5	13	23	17	14	1	6	9	12	4	2	8	11	7	2
CULPEPER COUNTY	2	6	4	1	3				4	1		1	4	1	1
FAUQUIER COUNTY	2	5	11	10	6	1	4	7	6	2	1	5	3		1
MADISON COUNTY	1						1							1	
ORANGE COUNTY		1	8	4	5		1	2	2	1	1	2	4	2	
RAPPAHANNOCK COUNTY		1		2										3	
PLANNING DISTRICT 10	16	25	24	11	16	6	13	15	8	9	14	9	10	5	9
ALBEMARLE COUNTY	5	5	8	6	5	2	3	2	1	2	4	2	1		3
FLUVANNA COUNTY		4	2		1	1	1	1	1	1	2	1	2		1
GREENE COUNTY	1	2			1		2	3		1	1		1	1	
LOUISA COUNTY	4	4	4		2		3	1	1	1	3	1	4	2	2
NELSON COUNTY	2	2	2		2		1	2	1		1	2	1	1	
CHARLOTTESVILLE CITY	4	8	8	5	5	3	3	6	4	4	3	3	1	1	3
PLANNING DISTRICT 11	28	36	26	39	21	30	31	32	27	27	25	37	28	25	24
AMHERST COUNTY	3	5	3	2	3	2	6	6	3	2	4	6	4	6	1
APPOMATTOX COUNTY	1	1	3	1	1	3	1	6	1	2	1	3		1	
BEDFORD COUNTY	6	4	4	6	2	3	5		2	3	5	1	4	1	3
CAMPBELL COUNTY	6	10	5	16	7	7	3	9	7	6		6	5	4	7
BEDFORD CITY	1	3		1		1	3	2	1	1	1		2	1	1
LYNCHBURG CITY	11	13	11	13	8	14	13	9	13	13	14	21	13	12	12

[continued]

TABLE 8
RESIDENT TEENAGE NATURAL FETAL DEATHS AGES 10-19
BY PLANNING DISTRICT AND CITY OR COUNTY
VIRGINIA, 1997-2011

PLANNING DISTRICT CITY / COUNTY	YEAR														
	1997	1998	1999	2000	2001	2002	2003	2004	2005	2006	2007	2008	2009	2010	2011
COMMONWEALTH OF VIRGINIA	663	703	715	677	586	555	561	487	479	496	519	537	431	379	319
PLANNING DISTRICT 12	29	35	23	25	16	24	21	12	23	27	14	17	19	12	9
FRANKLIN COUNTY	2	4	2		2	3	1	2	3	4	2		2	1	
HENRY COUNTY	11	7	5	6	6	7	7	2	2	6		6	3	4	3
PATRICK COUNTY		2	1	1			3		1	2	2				1
PITTSYLVANIA COUNTY	5	3	2	7	1	3	3	2	6	6	2	3	5	2	2
DANVILLE CITY	9	12	10	7	7	6	2	4	7	3	4	3	6	2	
MARTINSVILLE CITY	2	7	3	4		5	5	2	4	6	4	5	3	3	3
PLANNING DISTRICT 13	13	9	11	13	14	9	16	3	12	8	4	9	9	5	
BRUNSWICK COUNTY	2	1	1	2	2	1	5		6	2	1		2	1	
HALIFAX COUNTY	4	5	4	7	7	5	7		2	3	1	7	4	3	
MECKLENBURG COUNTY	7	3	6	4	5	3	4	3	4	3	2	2	3	1	
PLANNING DISTRICT 14	13	13	11	14	14	8	8	8	9	12	9	8	9	11	8
AMELIA COUNTY	2	1	3		1	1		1	3	1	2	2	2		1
BUCKINGHAM COUNTY	1	1	1	3	2		2	1	1	1	2	1	2	2	
CHARLOTTE COUNTY	1	1	1	2	2	4	2		1	4		2		1	3
CUMBERLAND COUNTY	1	3	1	2	2	1			1		1			2	2
LUNENBURG COUNTY	2		1	1	2		1	3	1	2	2		3		1
NOTTOWAY COUNTY	3	2	1	4	2	2	1	1	1			2	1		1
PRINCE EDWARD COUNTY	3	5	3	2	3		2	2	1	4	2	1	1	6	
PLANNING DISTRICT 15	70	73	93	110	74	90	66	84	70	76	100	56	63	37	41
CHARLES CITY COUNTY		1	3						1			1			
CHESTERFIELD COUNTY	14	29	18	48	16	23	22	27	24	18	17	15	23	8	17
GOOCHLAND COUNTY								1		2			4		
HANOVER COUNTY	1	1	3	1	5	3	3	1	2	3	6	2	4	2	1
HENRICO COUNTY	16	15	29	17	12	17	11	13	16	18	20	13	11	15	12
NEW KENT COUNTY	2		1					1	1	1	4	3			1
POWHATAN COUNTY			1	1	1	3	3	2	1	1	1	1		1	1
RICHMOND CITY	37	27	38	43	40	44	27	39	25	33	52	21	21	11	9
PLANNING DISTRICT 16	24	25	19	23	14	21	12	12	10	6	11	15	7	28	22
CAROLINE COUNTY	4	2	6	4	1	4			1			1	1	5	1
KING GEORGE COUNTY	2	1		2							2		1	2	
SPOTSYLVANIA COUNTY	10	9	4	5	2	7	7	6	2	3	3	5	1	5	3
STAFFORD COUNTY	3	6	7	5	3	9	4	4	5	3	3	3	3	5	13
FREDERICKSBURG CITY	5	7	2	7	8	1	1	2	2		3	6	1	11	5
PLANNING DISTRICT 17	4	3	3	2	3	1	2	2	3	4	1	1	2	4	1
LANCASTER COUNTY												1	1	3	
NORTHUMBERLAND COUNTY							1	2		1					
RICHMOND COUNTY	3	2			1				1	3					
WESTMORELAND COUNTY	1	1	3	2	2	1	1		2		1		1	1	1
PLANNING DISTRICT 18	4	7	5	3	6	5	3	1	1	2	2	5	2	3	2
ESSEX COUNTY			2		1	1	1							1	
GLOUCESTER COUNTY	2	5	2	1	4	1			1	1	1	2	2	2	2
KING AND QUEEN COUNTY	1			1			1	1		1		1			
KING WILLIAM COUNTY		2	1	1	1	3	1				1	2			
MATHEWS COUNTY															
MIDDLESEX COUNTY	1														
PLANNING DISTRICT 19	28	34	37	32	34	30	31	25	29	32	26	27	30	24	15
DINWIDDIE COUNTY	4	3	2	2	1		3	1			2	1	2	3	2
GREENSVILLE COUNTY			1	3		1	1				2		2		
PRINCE GEORGE COUNTY	1	8	6	4	2	5	1	5	4	2	4	2	1	2	3
SURRY COUNTY			1		1	1	1	1			1				
SUSSEX COUNTY	2	1	1	1	3	5	1	1		3	1	1	1		1
COLONIAL HEIGHTS CITY	3	1	2	1	4	5	1		4	3		2	2	4	1
EMPORIA CITY	3	3	2	3	3	1	2	3	3	1	1	2	3	1	
HOPEWELL CITY	1	4	6	5	4	4	6	4	11	11	3	5	4	1	6
PETERSBURG CITY	14	14	16	13	16	8	15	10	7	12	12	14	15	13	2
PLANNING DISTRICT 20	151	159	140	145	125	105	132	83	91	64	90	91	72	63	48
ISLE OF WIGHT COUNTY	3	3	5	1	2	3	2	4	3	1	5	3		2	2
SOUTHAMPTON COUNTY	2	4		1		2	2	2				1	2	1	
CHESAPEAKE CITY	20	27	26	25	23	18	26	19	20	9	20	16	15	11	7
FRANKLIN CITY	1	1	1	3	2	1	4	2	7	2		2	4	1	2
NORFOLK CITY	46	58	32	30	32	28	25	11	16	9	17	22	11	7	12
PORTSMOUTH CITY	26	25	24	25	22	23	22	15	16	10	16	16	11	15	10
SUFFOLK CITY	14	11	9	18	15	10	11	9	10	14	20	17	13	12	9
VIRGINIA BEACH CITY	39	30	43	42	29	20	40	21	19	19	12	14	16	14	6
PLANNING DISTRICT 21	58	48	43	48	30	17	22	25	16	31	30	33	16	20	23
JAMES CITY COUNTY	1		4	1	1	1	1		1			1	1		1
YORK COUNTY	4	1	1	2				1				1	1	2	1
HAMPTON CITY	23	17	16	18	14	6	10	12	11	12	7	14	2	5	7
NEWPORT NEWS CITY	30	30	21	23	15	9	9	12	4	17	22	15	12	13	11
POQUOSON CITY			1	1			1								
WILLIAMSBURG CITY				3		1	1			2	1	2			3
PLANNING DISTRICT 22	7	7	8	7	5	9	5	5	6	14	4	8	9	8	8
ACCOMACK COUNTY	5	6	5	6	4	5	4	4	4	8	3	7	5	4	8
NORTHAMPTON COUNTY	2	1	3	1	1	4	1	1	2	6	1	1	4	4	
PLANNING DISTRICT 23	209	207	183	193	155	122	154	108	107	95	120	124	88	83	71
UNKNOWN VA CITY OR COUNTY															

NOTE: PLANNING DISTRICT 23, THE HAMPTON ROADS PLANNING DISTRICT, IS THE AGGREGATE OF PLANNING DISTRICTS 20 AND 21.

TEENAGE NATURAL FETAL DEATH RATES PER 1,000 FEMALES BY EQUAL COUNT HEALTH DISTRICT GROUPS VIRGINIA, 2011

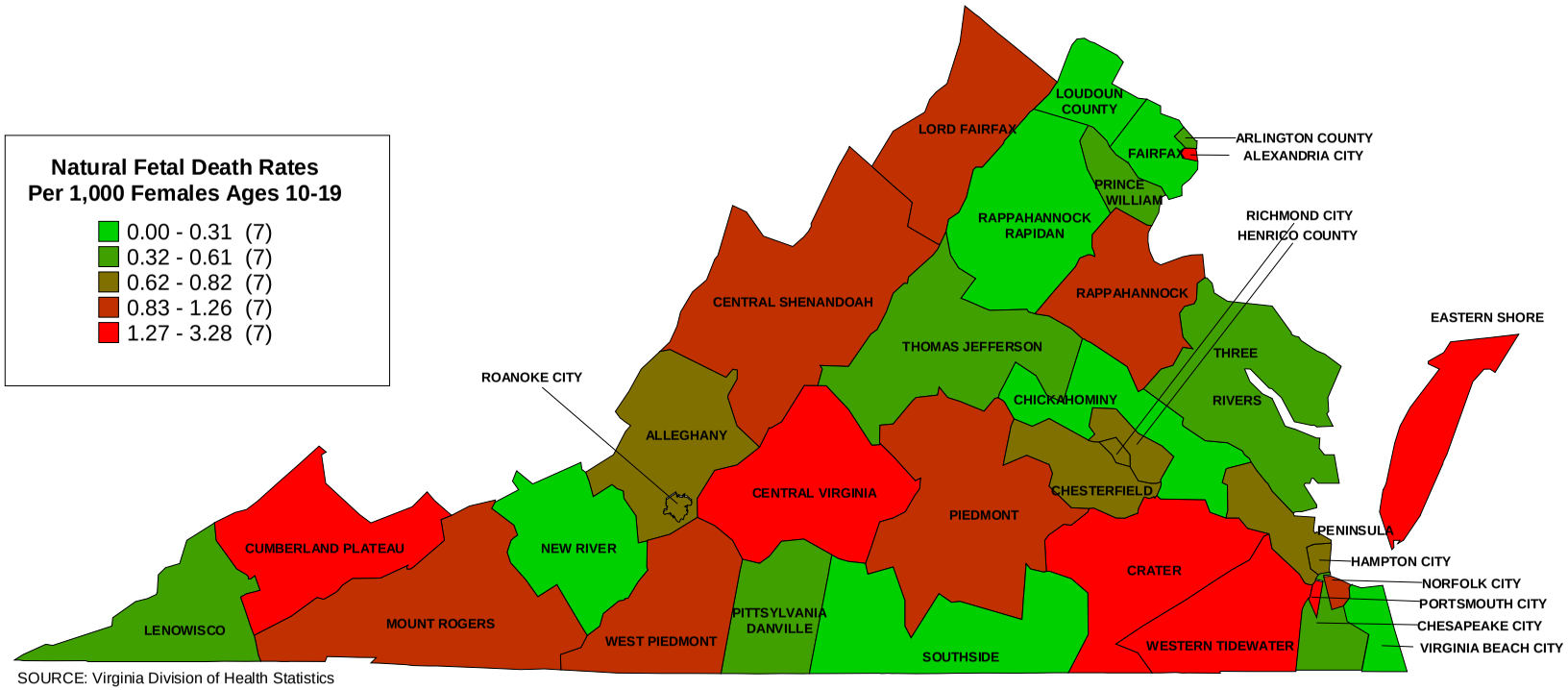

SOURCE: Virginia Division of Health Statistics

CHART 1
RESIDENT TEENAGE NATURAL FETAL DEATHS BY AGE OF MOTHER WITH RATES PER 1,000 FEMALES
VIRGINIA, 1995-2011

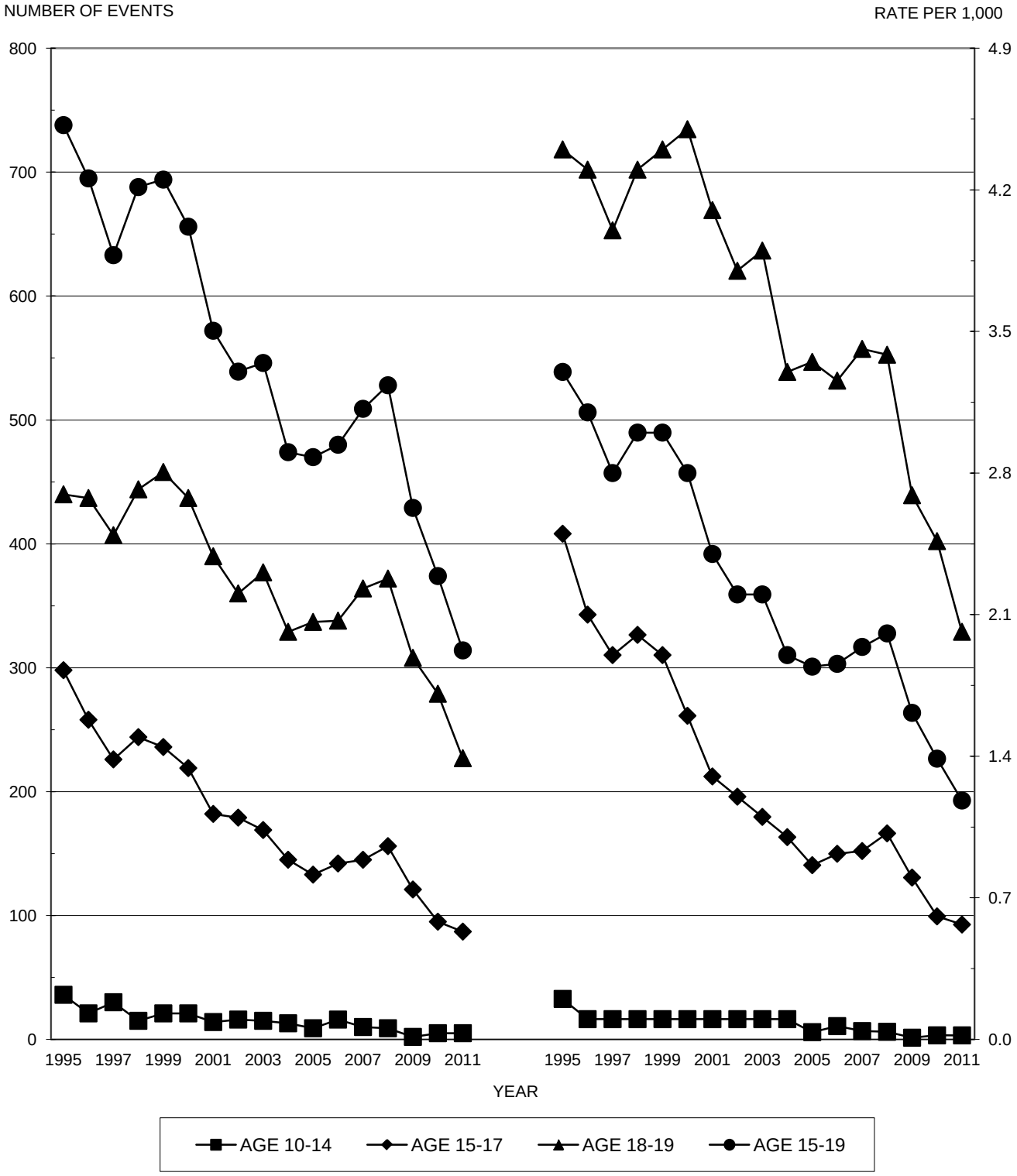

Source: Virginia Division of Health Statistics

CHART 2
RESIDENT WHITE TEENAGE NATURAL FETAL DEATHS
BY AGE OF MOTHER WITH RATES PER 1,000 FEMALES
VIRGINIA, 1995-2011

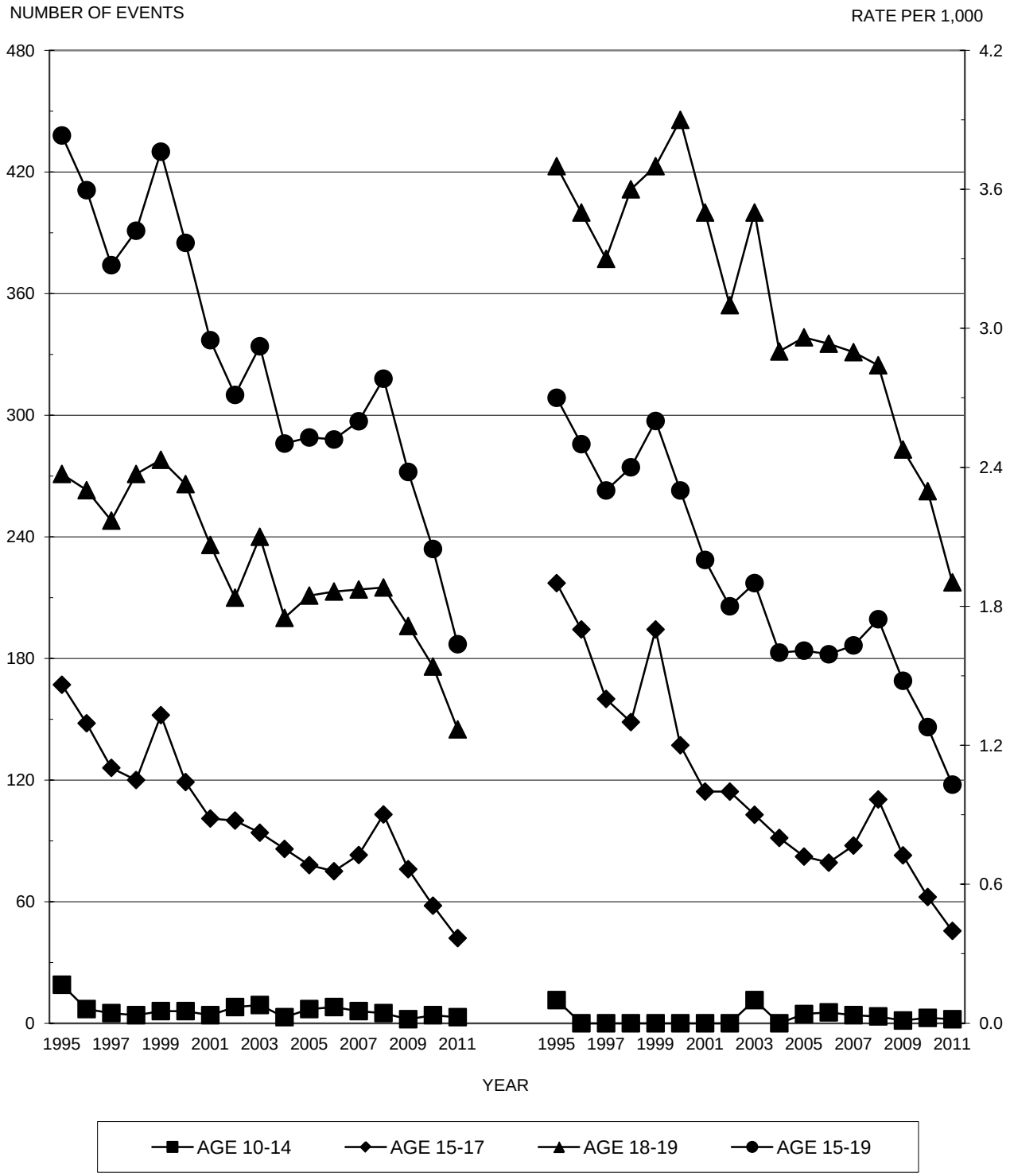

Source: Virginia Division of Health Statistics

CHART 3
RESIDENT NONWHITE TEENAGE NATURAL FETAL DEATHS
BY AGE OF MOTHER WITH RATES PER 1,000 FEMALES
VIRGINIA, 1995-2011

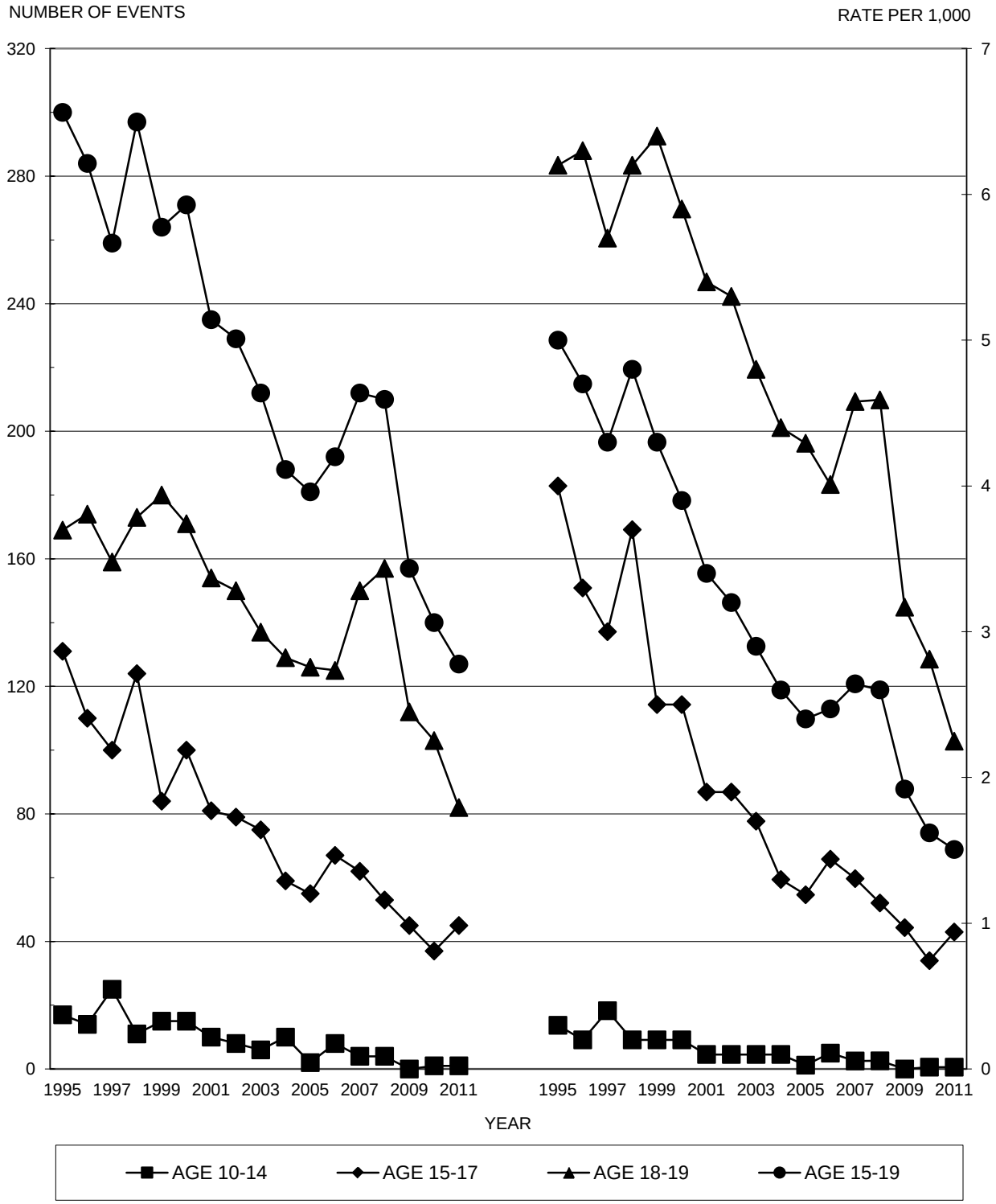

Source: Virginia Division of Health Statistics

CHAPTER VI

TEENAGE INFANT AND PERINATAL DEATHS

Highlights

- In 2011, there were a total of 62 teenage infant deaths with a rate of 9.1 per 1,000 live births to ages 10-19.
- The percent of teenage non-marital infant deaths for 2011 was 96.8; 95.7 percent of Whites and 100 percent of Blacks teenagers were non-marital infant deaths.
- In 2011, 9.7 percent of teenage infant deaths were due to Sudden Infant Death Syndrome (SIDS) and 1.6 percent were the result of homicide.
- The total rate of teenage neonatal deaths in 2011 was 7.2 per 1,000 live births; the rate for White teenagers was 5.0 and Black teenagers, 11.5.

NOTES:

- **Infant Deaths -** These are deaths of children under one year of age, some of whom may have been born in the previous year.
- **Hebdomadal Deaths –** These are deaths of children under seven days of age.
- **Neonatal Deaths -** These are deaths of children under 28 days of age.
- **Postneonatal Deaths -** These are deaths of children 28 days and over but under one year of age.
- **Perinatal Deaths -** These are defined as the sum of natural fetal deaths of 28 or more weeks gestation and the deaths of infants under seven days of age. The concept focuses on the critical thirteen-week period at the end of a normal 40-week gestation as well as the first week of life of the newborn.

TABLE 1
RESIDENT TOTAL INFANT DEATHS AND TEENAGE INFANT DEATHS BY RACE OF INFANT WITH PERCENTS TEENAGE INFANT DEATHS OF TOTAL INFANT DEATHS BY PLANNING DISTRICT AND CITY OR COUNTY
VIRGINIA, 2011

PLANNING DISTRICT AND CITY / COUNTY	RESIDENT TOTAL INFANT DEATHS UNDER ONE YEAR OF AGE				RESIDENT TEENAGE INFANT DEATHS UNDER ONE YEAR OF AGE				PERCENTS TEENAGE INFANT DEATHS OF TOTAL INFANT DEATHS			
	TOTAL	WHITE	BLACK	OTHER	TOTAL	WHITE	BLACK	OTHER	TOTAL	WHITE	BLACK	OTHER
COMMONWEALTH OF VIRGINIA	685	361	282	42	62	23	37	2	9.1	6.4	13.1	4.8
PLANNING DISTRICT 1	7	7			2	2			28.6	28.6		
LEE COUNTY	2	2										
SCOTT COUNTY	3	3			2	2			66.7	66.7		
WISE COUNTY	2	2										
NORTON CITY												
PLANNING DISTRICT 2	8	8										
BUCHANAN COUNTY	2	2										
DICKENSON COUNTY	1	1										
RUSSELL COUNTY	1	1										
TAZEWELL COUNTY	4	4										
PLANNING DISTRICT 3	15	15										
BLAND COUNTY												
CARROLL COUNTY	1	1										
GRAYSON COUNTY												
SMYTH COUNTY	3	3										
WASHINGTON COUNTY	5	5										
WYTHE COUNTY	3	3										
BRISTOL CITY	2	2										
GALAX CITY	1	1										
PLANNING DISTRICT 4	12	12			2	2			16.7	16.7		
FLOYD COUNTY	1	1										
GILES COUNTY	2	2										
MONTGOMERY COUNTY	6	6			1	1			16.7	16.7		
PULASKI COUNTY												
RADFORD CITY	3	3			1	1			33.3	33.3		
PLANNING DISTRICT 5	34	25	8	1	5	2	3		14.7	8.0	37.5	
ALLEGHANY COUNTY	3	3										
BOTETOURT COUNTY	2	2			1	1			50.0	50.0		
CRAIG COUNTY												
ROANOKE COUNTY	9	9										
COVINGTON CITY												
ROANOKE CITY	19	10	8	1	4	1	3		21.1	10.0	37.5	
SALEM CITY	1	1										
PLANNING DISTRICT 6	5	4	1		1	1			20.0	25.0		
AUGUSTA COUNTY	2	2										
BATH COUNTY												
HIGHLAND COUNTY												
ROCKBRIDGE COUNTY												
ROCKINGHAM COUNTY	1	1										
BUENA VISTA CITY												
HARRISONBURG CITY	1		1									
LEXINGTON CITY												
STAUNTON CITY	1	1			1	1			100.0	100.0		
WAYNESBORO CITY												
PLANNING DISTRICT 7	19	15	4		1		1		5.3		25.0	
CLARKE COUNTY	1	1										
FREDERICK COUNTY	3	3										
PAGE COUNTY	1	1										
SHENANDOAH COUNTY	3	2	1									
WARREN COUNTY	5	4	1		1		1		20.0		100.0	
WINCHESTER CITY	6	4	2									
PLANNING DISTRICT 8	166	99	40	27	5	4		1	3.0	4.0		3.7
ARLINGTON COUNTY	10	8		2								
FAIRFAX COUNTY	81	50	13	18	3	3			3.7	6.0		
LOUDOUN COUNTY	16	10	3	3								
PRINCE WILLIAM COUNTY	40	19	18	3	2	1		1	5.0	5.3		33.3
ALEXANDRIA CITY	14	8	5	1								
FAIRFAX CITY	1	1										
FALLS CHURCH CITY	1	1										
MANASSAS CITY	3	2	1									
MANASSAS PARK CITY												
PLANNING DISTRICT 9	12	6	6		1	1			8.3	16.7		
CULPEPER COUNTY	5	2	3									
FAUQUIER COUNTY	3	3										
MADISON COUNTY												
ORANGE COUNTY	4	1	3		1	1			25.0	100.0		
RAPPAHANNOCK COUNTY												
PLANNING DISTRICT 10	9	7	1	1								
ALBEMARLE COUNTY	3	2		1								
FLUVANNA COUNTY	1	1										
GREENE COUNTY	1	1										
LOUISA COUNTY	1	1										
NELSON COUNTY	1	1										
CHARLOTTESVILLE CITY	2	1	1									
PLANNING DISTRICT 11	28	17	10	1	3	2	1		10.7	11.8	10.0	
AMHERST COUNTY	4	3		1								
APPOMATTOX COUNTY	1	1										
BEDFORD COUNTY	5	4	1		1	1			20.0	25.0		
CAMPBELL COUNTY	5	3	2		1	1			20.0	33.3		
BEDFORD CITY	1		1									
LYNCHBURG CITY	12	6	6		1		1		8.3		16.7	

[continued]

TABLE 1
RESIDENT TOTAL INFANT DEATHS AND TEENAGE INFANT DEATHS BY RACE OF INFANT WITH PERCENTS TEENAGE INFANT DEATHS OF TOTAL INFANT DEATHS BY PLANNING DISTRICT AND CITY OR COUNTY
VIRGINIA, 2011

PLANNING DISTRICT AND CITY / COUNTY	RESIDENT TOTAL INFANT DEATHS UNDER ONE YEAR OF AGE				RESIDENT TEENAGE INFANT DEATHS UNDER ONE YEAR OF AGE				PERCENTS TEENAGE INFANT DEATHS OF TOTAL INFANT DEATHS			
	TOTAL	WHITE	BLACK	OTHER	TOTAL	WHITE	BLACK	OTHER	TOTAL	WHITE	BLACK	OTHER
COMMONWEALTH OF VIRGINIA	685	361	282	42	62	23	37	2	9.1	6.4	13.1	4.8
PLANNING DISTRICT 12	16	7	9		2		2		12.5		22.2	
FRANKLIN COUNTY	3	3										
HENRY COUNTY	3	2	1									
PATRICK COUNTY												
PITTSYLVANIA COUNTY	1		1									
DANVILLE CITY	7	1	6		2		2		28.6		33.3	
MARTINSVILLE CITY	2	1	1									
PLANNING DISTRICT 13	10	3	7		3	1	2		30.0	33.3	28.6	
BRUNSWICK COUNTY	3	2	1		1		1		33.3		100.0	
HALIFAX COUNTY	1		1									
MECKLENBURG COUNTY	6	1	5		2	1	1		33.3	100.0	20.0	
PLANNING DISTRICT 14	8	1	7		3		3		37.5		42.9	
AMELIA COUNTY												
BUCKINGHAM COUNTY	1		1									
CHARLOTTE COUNTY	2		2									
CUMBERLAND COUNTY	1		1		1		1		100.0		100.0	
LUNENBURG COUNTY												
NOTTOWAY COUNTY	2		2		2		2		100.0		100.0	
PRINCE EDWARD COUNTY	2	1	1									
PLANNING DISTRICT 15	77	35	37	5	7	3	4		9.1	8.6	10.8	
CHARLES CITY COUNTY	1		1									
CHESTERFIELD COUNTY	29	19	7	3	2	2			6.9	10.5		
GOOCHLAND COUNTY												
HANOVER COUNTY	3	3			1	1			33.3	33.3		
HENRICO COUNTY	18	8	9	1	2		2		11.1		22.2	
NEW KENT COUNTY												
POWHATAN COUNTY												
RICHMOND CITY	26	5	20	1	2		2		7.7		10.0	
PLANNING DISTRICT 16	33	23	10		1	1			3.0	4.3		
CAROLINE COUNTY	3	1	2									
KING GEORGE COUNTY	1	1										
SPOTSYLVANIA COUNTY	14	9	5		1	1			7.1	11.1		
STAFFORD COUNTY	11	10	1									
FREDERICKSBURG CITY	4	2	2									
PLANNING DISTRICT 17	3	1	2		1		1		33.3		50.0	
LANCASTER COUNTY												
NORTHUMBERLAND COUNTY	2	1	1		1		1		50.0		100.0	
RICHMOND COUNTY												
WESTMORELAND COUNTY	1		1									
PLANNING DISTRICT 18	7	4	3									
ESSEX COUNTY	1		1									
GLOUCESTER COUNTY	1	1										
KING AND QUEEN COUNTY												
KING WILLIAM COUNTY	2	1	1									
MATHEWS COUNTY	3	2	1									
MIDDLESEX COUNTY												
PLANNING DISTRICT 19	19	4	15		6		6		31.6		40.0	
DINWIDDIE COUNTY	1	1										
GREENSVILLE COUNTY												
PRINCE GEORGE COUNTY	3	2	1									
SURRY COUNTY												
SUSSEX COUNTY	1		1									
COLONIAL HEIGHTS CITY	1		1									
EMPORIA CITY												
HOPEWELL CITY	6	1	5		3		3		50.0		60.0	
PETERSBURG CITY	7		7		3		3		42.9		42.9	
PLANNING DISTRICT 20	125	40	80	5	9	1	8		7.2	2.5	10.0	
ISLE OF WIGHT COUNTY	2	2										
SOUTHAMPTON COUNTY												
CHESAPEAKE CITY	16	4	12									
FRANKLIN CITY	2		1	1								
NORFOLK CITY	31	5	25	1	4		4		12.9		16.0	
PORTSMOUTH CITY	23	3	19	1	1		1		4.3		5.3	
SUFFOLK CITY	8	2	5	1	2		2		25.0		40.0	
VIRGINIA BEACH CITY	43	24	18	1	2	1	1		4.7	4.2	5.6	
PLANNING DISTRICT 21	60	24	34	2	10	3	6	1	16.7	12.5	17.6	50.0
JAMES CITY COUNTY	5	4	1									
YORK COUNTY	2		1	1	2		1	1	100.0		100.0	100.0
HAMPTON CITY	21	7	14		3	1	2		14.3	14.3	14.3	
NEWPORT NEWS CITY	30	12	17	1	5	2	3		16.7	16.7	17.6	
POQUOSON CITY	1	1										
WILLIAMSBURG CITY	1		1									
PLANNING DISTRICT 22	12	4	8									
ACCOMACK COUNTY	9	3	6									
NORTHAMPTON COUNTY	3	1	2									
PLANNING DISTRICT 23	185	64	114	7	19	4	14	1	10.3	6.3	12.3	14.3
UNKNOWN VA CITY OR COUNTY												

NOTE: PLANNING DISTRICT 23, THE HAMPTON ROADS PLANNING DISTRICT, IS THE AGGREGATE OF PLANNING DISTRICTS 20 AND 21.

TABLE 2
RESIDENT TEENAGE TOTAL INFANT DEATHS BY AGE OF MOTHER AND RACE OF INFANT
WITH RATES PER 1,000 LIVE BIRTHS TO MOTHERS AGES 10-19
BY PLANNING DISTRICT AND CITY OR COUNTY
VIRGINIA, 2011

PLANNING DISTRICT AND CITY / COUNTY	RESIDENT TEENAGE TOTAL INFANT DEATHS BY AGE OF MOTHER								RESIDENT TEENAGE TOTAL INFANT DEATHS BY RACE OF INFANT							
	NUMBER OF TEENAGE INFANT DEATHS				RATES PER 1,000 LIVE BIRTHS				NUMBER OF TEENAGE INFANT DEATHS				RATES PER 1,000 LIVE BIRTHS			
	TOTAL	10-14	15-17	18-19	TOTAL	10-14	15-17	18-19	TOTAL	WHITE	BLACK	OTHER	TOTAL	WHITE	BLACK	OTHER
COMMONWEALTH OF VIRGINIA	62	1	21	40	9.4	17.5	12.3	8.3	62	23	37	2	9.4	6.1	15.2	5.5
PLANNING DISTRICT 1	2		1	1	13.2		25.0	9.1	2	2			13.2	13.5		
LEE COUNTY																
SCOTT COUNTY	2		1	1	58.8		90.9	43.5	2	2			58.8	60.6		
WISE COUNTY																
NORTON CITY																
PLANNING DISTRICT 2																
BUCHANAN COUNTY																
DICKENSON COUNTY																
RUSSELL COUNTY																
TAZEWELL COUNTY																
PLANNING DISTRICT 3																
BLAND COUNTY																
CARROLL COUNTY																
GRAYSON COUNTY																
SMYTH COUNTY																
WASHINGTON COUNTY																
WYTHE COUNTY																
BRISTOL CITY																
GALAX CITY																
PLANNING DISTRICT 4	2			2	14.8			20.2	2	2			14.8	15.9		
FLOYD COUNTY																
GILES COUNTY																
MONTGOMERY COUNTY	1			1	19.6			27.8	1	1			19.6	20.8		
PULASKI COUNTY																
RADFORD CITY	1			1	58.8			90.9	1	1			58.8	71.4		
PLANNING DISTRICT 5	5		1	4	17.5		13.5	19.0	5	2	3		17.5	9.9	38.0	
ALLEGHANY COUNTY																
BOTETOURT COUNTY	1			1	83.3			83.3	1	1			83.3	83.3		
CRAIG COUNTY																
ROANOKE COUNTY																
COVINGTON CITY																
ROANOKE CITY	4		1	3	23.1		22.2	23.4	4	1	3		23.1	9.8	42.9	
SALEM CITY																
PLANNING DISTRICT 6	1		1		3.7		14.9		1	1			3.7	4.3		
AUGUSTA COUNTY																
BATH COUNTY																
HIGHLAND COUNTY																
ROCKBRIDGE COUNTY																
ROCKINGHAM COUNTY																
BUENA VISTA CITY																
HARRISONBURG CITY																
LEXINGTON CITY																
STAUNTON CITY	1		1		30.3		142.9		1	1			30.3	38.5		
WAYNESBORO CITY																
PLANNING DISTRICT 7	1			1	4.5			5.8	1		1		4.5		100.0	
CLARKE COUNTY																
FREDERICK COUNTY																
PAGE COUNTY																
SHENANDOAH COUNTY																
WARREN COUNTY	1			1	28.6			35.7	1		1		28.6		250.0	
WINCHESTER CITY																
PLANNING DISTRICT 8	5		2	3	4.9		6.7	4.2	5	4		1	4.9	5.7		10.5
ARLINGTON COUNTY																
FAIRFAX COUNTY	3		2	1	7.7		16.9	3.7	3	3			7.7	10.5		
LOUDOUN COUNTY																
PRINCE WILLIAM COUNTY	2			2	6.2			8.8	2	1		1	6.2	4.6		76.9
ALEXANDRIA CITY																
FAIRFAX CITY																
FALLS CHURCH CITY																
MANASSAS CITY																
MANASSAS PARK CITY																
PLANNING DISTRICT 9	1		1		7.2		32.3		1	1			7.2	8.8		
CULPEPER COUNTY																
FAUQUIER COUNTY																
MADISON COUNTY																
ORANGE COUNTY	1		1		28.6		111.1		1	1			28.6	34.5		
RAPPAHANNOCK COUNTY																
PLANNING DISTRICT 10																
ALBEMARLE COUNTY																
FLUVANNA COUNTY																
GREENE COUNTY																
LOUISA COUNTY																
NELSON COUNTY																
CHARLOTTESVILLE CITY																
PLANNING DISTRICT 11	3		2	1	12.2		39.2	5.2	3	2	1		12.2	11.5	13.9	
AMHERST COUNTY																
APPOMATTOX COUNTY																
BEDFORD COUNTY	1			1	18.2			22.7	1	1			18.2	21.3		
CAMPBELL COUNTY	1		1		16.1		66.7		1	1			16.1	17.9		
BEDFORD CITY																
LYNCHBURG CITY	1		1		12.8		66.7		1		1		12.8		22.7	

[continued]

TABLE 2
RESIDENT TEENAGE TOTAL INFANT DEATHS BY AGE OF MOTHER AND RACE OF INFANT
WITH RATES PER 1,000 LIVE BIRTHS TO MOTHERS AGES 10-19
BY PLANNING DISTRICT AND CITY OR COUNTY
VIRGINIA, 2011

PLANNING DISTRICT AND CITY / COUNTY	RESIDENT TEENAGE TOTAL INFANT DEATHS BY AGE OF MOTHER								RESIDENT TEENAGE TOTAL INFANT DEATHS BY RACE OF INFANT							
	NUMBER OF TEENAGE INFANT DEATHS				RATES PER 1,000 LIVE BIRTHS				NUMBER OF TEENAGE INFANT DEATHS				RATES PER 1,000 LIVE BIRTHS			
	TOTAL	10-14	15-17	18-19	TOTAL	10-14	15-17	18-19	TOTAL	WHITE	BLACK	OTHER	TOTAL	WHITE	BLACK	OTHER
COMMONWEALTH OF VIRGINIA	62	1	21	40	9.4	17.5	12.3	8.3	62	23	37	2	9.4	6.1	15.2	5.5
PLANNING DISTRICT 12	2		1	1	8.0		16.4	5.4	2		2		8.0		23.8	
FRANKLIN COUNTY																
HENRY COUNTY																
PATRICK COUNTY																
PITTSYLVANIA COUNTY																
DANVILLE CITY	2		1	1	33.3		76.9	22.2	2		2		33.3		52.6	
MARTINSVILLE CITY																
PLANNING DISTRICT 13	3			3	32.3			49.2	3	1	2		32.3	28.6	34.5	
BRUNSWICK COUNTY	1			1	55.6			76.9	1		1		55.6		71.4	
HALIFAX COUNTY																
MECKLENBURG COUNTY	2			2	60.6			105.3	2	1	1		60.6	83.3	47.6	
PLANNING DISTRICT 14	3		2	1	28.6		83.3	12.7	3		3		28.6		51.7	
AMELIA COUNTY																
BUCKINGHAM COUNTY																
CHARLOTTE COUNTY																
CUMBERLAND COUNTY	1			1	90.9			100.0	1		1		90.9		250.0	
LUNENBURG COUNTY																
NOTTOWAY COUNTY	2		2		125.0		250.0		2		2		125.0		222.2	
PRINCE EDWARD COUNTY																
PLANNING DISTRICT 15	7		4	3	9.1		18.5	5.5	7	3	4		9.1	12.6	8.9	
CHARLES CITY COUNTY																
CHESTERFIELD COUNTY	2		1	1	9.0		14.5	6.6	2	2			9.0	22.2		
GOOCHLAND COUNTY																
HANOVER COUNTY	1		1		24.4		100.0		1	1			24.4	30.3		
HENRICO COUNTY	2		1	1	10.4		18.9	7.1	2		2		10.4		19.8	
NEW KENT COUNTY																
POWHATAN COUNTY																
RICHMOND CITY	2		1	1	7.0		12.8	5.0	2		2		7.0		8.2	
PLANNING DISTRICT 16	1			1	3.4			4.6	1	1			3.4	5.2		
CAROLINE COUNTY																
KING GEORGE COUNTY																
SPOTSYLVANIA COUNTY	1			1	9.3			13.7	1	1			9.3	13.5		
STAFFORD COUNTY																
FREDERICKSBURG CITY																
PLANNING DISTRICT 17	1		1		21.3		90.9		1		1		21.3		45.5	
LANCASTER COUNTY																
NORTHUMBERLAND COUNTY	1		1		142.9		500.0		1		1		142.9		250.0	
RICHMOND COUNTY																
WESTMORELAND COUNTY																
PLANNING DISTRICT 18																
ESSEX COUNTY																
GLOUCESTER COUNTY																
KING AND QUEEN COUNTY																
KING WILLIAM COUNTY																
MATHEWS COUNTY																
MIDDLESEX COUNTY																
PLANNING DISTRICT 19	6		1	5	22.1		11.4	27.8	6		6		22.1		34.1	
DINWIDDIE COUNTY																
GREENSVILLE COUNTY																
PRINCE GEORGE COUNTY																
SURRY COUNTY																
SUSSEX COUNTY																
COLONIAL HEIGHTS CITY																
EMPORIA CITY																
HOPEWELL CITY	3			3	62.5			107.1	3		3		62.5		93.8	
PETERSBURG CITY	3		1	2	36.6		43.5	35.1	3		3		36.6		39.5	
PLANNING DISTRICT 20	9		2	7	7.9		7.1	8.2	9	1	8		7.9	2.5	11.6	
ISLE OF WIGHT COUNTY																
SOUTHAMPTON COUNTY																
CHESAPEAKE CITY																
FRANKLIN CITY																
NORFOLK CITY	4		1	3	11.7		10.6	12.2	4		4		11.7		16.6	
PORTSMOUTH CITY	1		1		5.6		23.3		1		1		5.6		7.8	
SUFFOLK CITY	2			2	26.0			32.8	2		2		26.0		42.6	
VIRGINIA BEACH CITY	2			2	6.6			8.8	2	1	1		6.6	6.8	7.9	
PLANNING DISTRICT 21	10	1	2	7	20.6	111.1	16.8	19.6	10	3	6	1	20.6	19.7	19.9	31.3
JAMES CITY COUNTY																
YORK COUNTY	2			2	111.1			142.9	2		1	1	111.1		166.7	1000.0
HAMPTON CITY	3		1	2	20.8		25.0	19.8	3	1	2		20.8	30.3	19.2	
NEWPORT NEWS CITY	5	1	1	3	18.6	250.0	16.9	14.6	5	2	3		18.6	23.8	18.3	
POQUOSON CITY																
WILLIAMSBURG CITY																
PLANNING DISTRICT 22																
ACCOMACK COUNTY																
NORTHAMPTON COUNTY																
PLANNING DISTRICT 23	19	1	4	14	11.6	62.5	10.0	11.5	19	4	14	1	11.6	7.3	14.1	10.5
UNKNOWN VA CITY OR COUNTY																

NOTE: PLANNING DISTRICT 23, THE HAMPTON ROADS PLANNING DISTRICT, IS THE AGGREGATE OF PLANNING DISTRICTS 20 AND 21.

TABLE 3
RESIDENT TEENAGE NON-MARITAL INFANT DEATHS BY AGE OF MOTHER AND RACE OF INFANT WITH PERCENTS NON-MARITAL INFANT DEATHS OF TOTAL INFANT DEATHS BY PLANNING DISTRICT AND CITY OR COUNTY
VIRGINIA, 2011

PLANNING DISTRICT AND CITY / COUNTY	RESIDENT TEENAGE NON-MARITAL INFANT DEATHS BY AGE OF MOTHER								RESIDENT TEENAGE NON-MARITAL INFANT DEATHS BY RACE OF INFANT							
	TOTAL NON-MARITAL INFANT DEATHS				PERCENTS NON-MARITAL				TOTAL NON-MARITAL INFANT DEATHS				PERCENTS NON-MARITAL			
	TOTAL	10-14	15-17	18-19	TOTAL	10-14	15-17	18-19	TOTAL	WHITE	BLACK	OTHER	TOTAL	WHITE	BLACK	OTHER
COMMONWEALTH OF VIRGINIA	60	1	21	38	96.8	100.0	100.0	95.0	60	22	37	1	96.8	95.7	100.0	50.0
PLANNING DISTRICT 1	2		1	1	100.0		100.0	100.0	2	2			100.0	100.0		
LEE COUNTY																
SCOTT COUNTY	2		1	1	100.0		100.0	100.0	2	2			100.0	100.0		
WISE COUNTY																
NORTON CITY																
PLANNING DISTRICT 2																
BUCHANAN COUNTY																
DICKENSON COUNTY																
RUSSELL COUNTY																
TAZEWELL COUNTY																
PLANNING DISTRICT 3																
BLAND COUNTY																
CARROLL COUNTY																
GRAYSON COUNTY																
SMYTH COUNTY																
WASHINGTON COUNTY																
WYTHE COUNTY																
BRISTOL CITY																
GALAX CITY																
PLANNING DISTRICT 4	1			1	50.0			50.0	1	1			50.0	50.0		
FLOYD COUNTY																
GILES COUNTY																
MONTGOMERY COUNTY																
PULASKI COUNTY																
RADFORD CITY	1			1	100.0			100.0	1	1			100.0	100.0		
PLANNING DISTRICT 5	5		1	4	100.0		100.0	100.0	5	2	3		100.0	100.0	100.0	
ALLEGHANY COUNTY																
BOTETOURT COUNTY	1			1	100.0			100.0	1	1			100.0	100.0		
CRAIG COUNTY																
ROANOKE COUNTY																
COVINGTON CITY																
ROANOKE CITY	4		1	3	100.0		100.0	100.0	4	1	3		100.0	100.0	100.0	
SALEM CITY																
PLANNING DISTRICT 6	1		1		100.0		100.0		1	1			100.0	100.0		
AUGUSTA COUNTY																
BATH COUNTY																
HIGHLAND COUNTY																
ROCKBRIDGE COUNTY																
ROCKINGHAM COUNTY																
BUENA VISTA CITY																
HARRISONBURG CITY																
LEXINGTON CITY																
STAUNTON CITY	1		1		100.0		100.0		1	1			100.0	100.0		
WAYNESBORO CITY																
PLANNING DISTRICT 7	1			1	100.0			100.0	1		1		100.0		100.0	
CLARKE COUNTY																
FREDERICK COUNTY																
PAGE COUNTY																
SHENANDOAH COUNTY																
WARREN COUNTY	1			1	100.0			100.0	1		1		100.0		100.0	
WINCHESTER CITY																
PLANNING DISTRICT 8	4		2	2	80.0		100.0	66.7	4	4			80.0	100.0		
ARLINGTON COUNTY																
FAIRFAX COUNTY	3		2	1	100.0		100.0	100.0	3	3			100.0	100.0		
LOUDOUN COUNTY																
PRINCE WILLIAM COUNTY	1			1	50.0			50.0	1	1			50.0	100.0		
ALEXANDRIA CITY																
FAIRFAX CITY																
FALLS CHURCH CITY																
MANASSAS CITY																
MANASSAS PARK CITY																
PLANNING DISTRICT 9	1		1		100.0		100.0		1	1			100.0	100.0		
CULPEPER COUNTY																
FAUQUIER COUNTY																
MADISON COUNTY																
ORANGE COUNTY	1		1		100.0		100.0		1	1			100.0	100.0		
RAPPAHANNOCK COUNTY																
PLANNING DISTRICT 10																
ALBEMARLE COUNTY																
FLUVANNA COUNTY																
GREENE COUNTY																
LOUISA COUNTY																
NELSON COUNTY																
CHARLOTTESVILLE CITY																
PLANNING DISTRICT 11	3		2	1	100.0		100.0	100.0	3	2	1		100.0	100.0	100.0	
AMHERST COUNTY																
APPOMATTOX COUNTY																
BEDFORD COUNTY	1			1	100.0			100.0	1	1			100.0	100.0		
CAMPBELL COUNTY	1		1		100.0		100.0		1	1			100.0	100.0		
BEDFORD CITY																
LYNCHBURG CITY	1		1		100.0		100.0		1		1		100.0		100.0	

[continued]

TABLE 3
RESIDENT TEENAGE NON-MARITAL INFANT DEATHS BY AGE OF MOTHER AND RACE OF INFANT WITH PERCENTS NON-MARITAL INFANT DEATHS OF TOTAL INFANT DEATHS BY PLANNING DISTRICT AND CITY OR COUNTY
VIRGINIA, 2011

PLANNING DISTRICT AND CITY / COUNTY	RESIDENT TEENAGE NON-MARITAL INFANT DEATHS BY AGE OF MOTHER								RESIDENT TEENAGE NON-MARITAL INFANT DEATHS BY RACE OF INFANT							
	TOTAL NON-MARITAL INFANT DEATHS				PERCENTS NON-MARITAL				TOTAL NON-MARITAL INFANT DEATHS				PERCENTS NON-MARITAL			
	TOTAL	10-14	15-17	18-19	TOTAL	10-14	15-17	18-19	TOTAL	WHITE	BLACK	OTHER	TOTAL	WHITE	BLACK	OTHER
COMMONWEALTH OF VIRGINIA	60	1	21	38	96.8	100.0	100.0	95.0	60	22	37	1	96.8	95.7	100.0	50.0
PLANNING DISTRICT 12	2		1	1	100.0		100.0	100.0	2		2		100.0		100.0	
FRANKLIN COUNTY																
HENRY COUNTY																
PATRICK COUNTY																
PITTSYLVANIA COUNTY																
DANVILLE CITY	2		1	1	100.0		100.0	100.0	2		2		100.0		100.0	
MARTINSVILLE CITY																
PLANNING DISTRICT 13	3			3	100.0			100.0	3	1	2		100.0	100.0	100.0	
BRUNSWICK COUNTY	1			1	100.0			100.0	1		1		100.0		100.0	
HALIFAX COUNTY																
MECKLENBURG COUNTY	2			2	100.0			100.0	2	1	1		100.0	100.0	100.0	
PLANNING DISTRICT 14	3		2	1	100.0		100.0	100.0	3		3		100.0		100.0	
AMELIA COUNTY																
BUCKINGHAM COUNTY																
CHARLOTTE COUNTY																
CUMBERLAND COUNTY	1			1	100.0			100.0	1		1		100.0		100.0	
LUNENBURG COUNTY																
NOTTOWAY COUNTY	2		2		100.0		100.0		2		2		100.0		100.0	
PRINCE EDWARD COUNTY																
PLANNING DISTRICT 15	7		4	3	100.0		100.0	100.0	7	3	4		100.0	100.0	100.0	
CHARLES CITY COUNTY																
CHESTERFIELD COUNTY	2		1	1	100.0		100.0	100.0	2	2			100.0	100.0		
GOOCHLAND COUNTY																
HANOVER COUNTY	1		1		100.0		100.0		1	1			100.0	100.0		
HENRICO COUNTY	2		1	1	100.0		100.0	100.0	2		2		100.0		100.0	
NEW KENT COUNTY																
POWHATAN COUNTY																
RICHMOND CITY	2		1	1	100.0		100.0	100.0	2		2		100.0		100.0	
PLANNING DISTRICT 16	1			1	100.0			100.0	1	1			100.0	100.0		
CAROLINE COUNTY																
KING GEORGE COUNTY																
SPOTSYLVANIA COUNTY	1			1	100.0			100.0	1	1			100.0	100.0		
STAFFORD COUNTY																
FREDERICKSBURG CITY																
PLANNING DISTRICT 17	1		1		100.0		100.0		1		1		100.0		100.0	
LANCASTER COUNTY																
NORTHUMBERLAND COUNTY	1		1		100.0		100.0		1		1		100.0		100.0	
RICHMOND COUNTY																
WESTMORELAND COUNTY																
PLANNING DISTRICT 18																
ESSEX COUNTY																
GLOUCESTER COUNTY																
KING AND QUEEN COUNTY																
KING WILLIAM COUNTY																
MATHEWS COUNTY																
MIDDLESEX COUNTY																
PLANNING DISTRICT 19	6		1	5	100.0		100.0	100.0	6		6		100.0		100.0	
DINWIDDIE COUNTY																
GREENSVILLE COUNTY																
PRINCE GEORGE COUNTY																
SURRY COUNTY																
SUSSEX COUNTY																
COLONIAL HEIGHTS CITY																
EMPORIA CITY																
HOPEWELL CITY	3			3	100.0			100.0	3		3		100.0		100.0	
PETERSBURG CITY	3		1	2	100.0		100.0	100.0	3		3		100.0		100.0	
PLANNING DISTRICT 20	9		2	7	100.0		100.0	100.0	9	1	8		100.0	100.0	100.0	
ISLE OF WIGHT COUNTY																
SOUTHAMPTON COUNTY																
CHESAPEAKE CITY																
FRANKLIN CITY																
NORFOLK CITY	4		1	3	100.0		100.0	100.0	4		4		100.0		100.0	
PORTSMOUTH CITY	1		1		100.0		100.0		1		1		100.0		100.0	
SUFFOLK CITY	2			2	100.0			100.0	2		2		100.0		100.0	
VIRGINIA BEACH CITY	2			2	100.0			100.0	2	1	1		100.0	100.0	100.0	
PLANNING DISTRICT 21	10	1	2	7	100.0	100.0	100.0	100.0	10	3	6	1	100.0	100.0	100.0	100.0
JAMES CITY COUNTY																
YORK COUNTY	2			2	100.0			100.0	2		1	1	100.0		100.0	100.0
HAMPTON CITY	3		1	2	100.0		100.0	100.0	3	1	2		100.0	100.0	100.0	
NEWPORT NEWS CITY	5	1	1	3	100.0	100.0	100.0	100.0	5	2	3		100.0	100.0	100.0	
POQUOSON CITY																
WILLIAMSBURG CITY																
PLANNING DISTRICT 22																
ACCOMACK COUNTY																
NORTHAMPTON COUNTY																
PLANNING DISTRICT 23	19	1	4	14	100.0	100.0	100.0	100.0	19	4	14	1	100.0	100.0	100.0	100.0
UNKNOWN VA CITY OR COUNTY																

NOTE: PLANNING DISTRICT 23, THE HAMPTON ROADS PLANNING DISTRICT, IS THE AGGREGATE OF PLANNING DISTRICTS 20 AND 21.

TABLE 4
RESIDENT TEENAGE INFANT DEATHS BY AGE OF MOTHER AT BIRTH AND RACE OF INFANT AT DEATH
BY PLANNING DISTRICT AND CITY OR COUNTY
VIRGINIA, 2011

PLANNING DISTRICT AND CITY/COUNTY	RACE	TEENAGE INFANT DEATHS	AGE OF MOTHER									
			AGE 10	AGE 11	AGE 12	AGE 13	AGE 14	AGE 15	AGE 16	AGE 17	AGE 18	AGE 19
COMMONWEALTH OF VIRGINIA	TOTAL	62				1		3	7	11	12	28
	WHITE	23						1	2	7	4	9
	BLACK	37				1		2	5	4	8	17
	OTHER	2										2
PLANNING DISTRICT 1	TOTAL	2								1	1	
	WHITE	2								1	1	
	BLACK											
	OTHER											
LEE COUNTY	TOTAL											
	WHITE											
	BLACK											
	OTHER											
SCOTT COUNTY	TOTAL	2								1	1	
	WHITE	2								1	1	
	BLACK											
	OTHER											
WISE COUNTY	TOTAL											
	WHITE											
	BLACK											
	OTHER											
NORTON CITY	TOTAL											
	WHITE											
	BLACK											
	OTHER											
PLANNING DISTRICT 2	TOTAL											
	WHITE											
	BLACK											
	OTHER											
BUCHANAN COUNTY	TOTAL											
	WHITE											
	BLACK											
	OTHER											
DICKENSON COUNTY	TOTAL											
	WHITE											
	BLACK											
	OTHER											
RUSSELL COUNTY	TOTAL											
	WHITE											
	BLACK											
	OTHER											
TAZEWELL COUNTY	TOTAL											
	WHITE											
	BLACK											
	OTHER											
PLANNING DISTRICT 3	TOTAL											
	WHITE											
	BLACK											
	OTHER											
BLAND COUNTY	TOTAL											
	WHITE											
	BLACK											
	OTHER											
CARROLL COUNTY	TOTAL											
	WHITE											
	BLACK											
	OTHER											
GRAYSON COUNTY	TOTAL											
	WHITE											
	BLACK											
	OTHER											
SMYTH COUNTY	TOTAL											
	WHITE											
	BLACK											
	OTHER											
WASHINGTON COUNTY	TOTAL											
	WHITE											
	BLACK											
	OTHER											
WYTHE COUNTY	TOTAL											
	WHITE											
	BLACK											
	OTHER											
BRISTOL CITY	TOTAL											
	WHITE											
	BLACK											
	OTHER											
GALAX CITY	TOTAL											
	WHITE											
	BLACK											
	OTHER											
PLANNING DISTRICT 4	TOTAL	2										2
	WHITE	2										2
	BLACK											
	OTHER											

TABLE 4
RESIDENT TEENAGE INFANT DEATHS BY AGE OF MOTHER AT BIRTH AND RACE OF INFANT AT DEATH
BY PLANNING DISTRICT AND CITY OR COUNTY
VIRGINIA, 2011

PLANNING DISTRICT AND CITY/COUNTY	RACE	TEENAGE INFANT DEATHS	AGE OF MOTHER									
			AGE 10	AGE 11	AGE 12	AGE 13	AGE 14	AGE 15	AGE 16	AGE 17	AGE 18	AGE 19
COMMONWEALTH OF VIRGINIA	TOTAL	62				1		3	7	11	12	28
	WHITE	23						1	2	7	4	9
	BLACK	37				1		2	5	4	8	17
	OTHER	2										2
FLOYD COUNTY	TOTAL											
	WHITE											
	BLACK											
	OTHER											
GILES COUNTY	TOTAL											
	WHITE											
	BLACK											
	OTHER											
MONTGOMERY COUNTY	TOTAL	1										1
	WHITE	1										1
	BLACK											
	OTHER											
PULASKI COUNTY	TOTAL											
	WHITE											
	BLACK											
	OTHER											
RADFORD CITY	TOTAL	1										1
	WHITE	1										1
	BLACK											
	OTHER											
PLANNING DISTRICT 5	TOTAL	5								1	1	3
	WHITE	2								1		1
	BLACK	3									1	2
	OTHER											
ALLEGHANY COUNTY	TOTAL											
	WHITE											
	BLACK											
	OTHER											
BOTETOURT COUNTY	TOTAL	1										1
	WHITE	1										1
	BLACK											
	OTHER											
CRAIG COUNTY	TOTAL											
	WHITE											
	BLACK											
	OTHER											
ROANOKE COUNTY	TOTAL											
	WHITE											
	BLACK											
	OTHER											
COVINGTON CITY	TOTAL											
	WHITE											
	BLACK											
	OTHER											
ROANOKE CITY	TOTAL	4								1	1	2
	WHITE	1								1		
	BLACK	3									1	2
	OTHER											
SALEM CITY	TOTAL											
	WHITE											
	BLACK											
	OTHER											
PLANNING DISTRICT 6	TOTAL	1								1		
	WHITE	1								1		
	BLACK											
	OTHER											
AUGUSTA COUNTY	TOTAL											
	WHITE											
	BLACK											
	OTHER											
BATH COUNTY	TOTAL											
	WHITE											
	BLACK											
	OTHER											
HIGHLAND COUNTY	TOTAL											
	WHITE											
	BLACK											
	OTHER											
ROCKBRIDGE COUNTY	TOTAL											
	WHITE											
	BLACK											
	OTHER											
ROCKINGHAM COUNTY	TOTAL											
	WHITE											
	BLACK											
	OTHER											
BUENA VISTA CITY	TOTAL											
	WHITE											
	BLACK											
	OTHER											

TABLE 4
RESIDENT TEENAGE INFANT DEATHS BY AGE OF MOTHER AT BIRTH AND RACE OF INFANT AT DEATH
BY PLANNING DISTRICT AND CITY OR COUNTY
VIRGINIA, 2011

PLANNING DISTRICT AND CITY/COUNTY	RACE	TEENAGE INFANT DEATHS	AGE OF MOTHER									
			AGE 10	AGE 11	AGE 12	AGE 13	AGE 14	AGE 15	AGE 16	AGE 17	AGE 18	AGE 19
COMMONWEALTH OF VIRGINIA	TOTAL	62				1		3	7	11	12	28
	WHITE	23						1	2	7	4	9
	BLACK	37				1		2	5	4	8	17
	OTHER	2										2
HARRISONBURG CITY	TOTAL											
	WHITE											
	BLACK											
	OTHER											
LEXINGTON CITY	TOTAL											
	WHITE											
	BLACK											
	OTHER											
STAUNTON CITY	TOTAL	1								1		
	WHITE	1								1		
	BLACK											
	OTHER											
WAYNESBORO CITY	TOTAL											
	WHITE											
	BLACK											
	OTHER											
PLANNING DISTRICT 7	TOTAL	1										1
	WHITE											
	BLACK	1										1
	OTHER											
CLARKE COUNTY	TOTAL											
	WHITE											
	BLACK											
	OTHER											
FREDERICK COUNTY	TOTAL											
	WHITE											
	BLACK											
	OTHER											
PAGE COUNTY	TOTAL											
	WHITE											
	BLACK											
	OTHER											
SHENANDOAH COUNTY	TOTAL											
	WHITE											
	BLACK											
	OTHER											
WARREN COUNTY	TOTAL	1										1
	WHITE											
	BLACK	1										1
	OTHER											
WINCHESTER CITY	TOTAL											
	WHITE											
	BLACK											
	OTHER											
PLANNING DISTRICT 8	TOTAL	5						1	1		1	2
	WHITE	4						1	1		1	1
	BLACK											
	OTHER	1										1
ARLINGTON COUNTY	TOTAL											
	WHITE											
	BLACK											
	OTHER											
FAIRFAX COUNTY	TOTAL	3						1	1			1
	WHITE	3						1	1			1
	BLACK											
	OTHER											
LOUDOUN COUNTY	TOTAL											
	WHITE											
	BLACK											
	OTHER											
PRINCE WILLIAM COUNTY	TOTAL	2									1	1
	WHITE	1									1	
	BLACK											
	OTHER	1										1
ALEXANDRIA CITY	TOTAL											
	WHITE											
	BLACK											
	OTHER											
FAIRFAX CITY	TOTAL											
	WHITE											
	BLACK											
	OTHER											
FALLS CHURCH CITY	TOTAL											
	WHITE											
	BLACK											
	OTHER											
MANASSAS CITY	TOTAL											
	WHITE											
	BLACK											
	OTHER											

TABLE 4
RESIDENT TEENAGE INFANT DEATHS BY AGE OF MOTHER AT BIRTH AND RACE OF INFANT AT DEATH
BY PLANNING DISTRICT AND CITY OR COUNTY
VIRGINIA, 2011

PLANNING DISTRICT AND CITY/COUNTY	RACE	TEENAGE INFANT DEATHS	AGE OF MOTHER									
			AGE 10	AGE 11	AGE 12	AGE 13	AGE 14	AGE 15	AGE 16	AGE 17	AGE 18	AGE 19
COMMONWEALTH OF VIRGINIA	TOTAL	62				1		3	7	11	12	28
	WHITE	23						1	2	7	4	9
	BLACK	37				1		2	5	4	8	17
	OTHER	2										2
MANASSAS PARK CITY	TOTAL											
	WHITE											
	BLACK											
	OTHER											
PLANNING DISTRICT 9	TOTAL	1								1		
	WHITE	1								1		
	BLACK											
	OTHER											
CULPEPER COUNTY	TOTAL											
	WHITE											
	BLACK											
	OTHER											
FAUQUIER COUNTY	TOTAL											
	WHITE											
	BLACK											
	OTHER											
MADISON COUNTY	TOTAL											
	WHITE											
	BLACK											
	OTHER											
ORANGE COUNTY	TOTAL	1								1		
	WHITE	1								1		
	BLACK											
	OTHER											
RAPPAHANNOCK COUNTY	TOTAL											
	WHITE											
	BLACK											
	OTHER											
PLANNING DISTRICT 10	TOTAL											
	WHITE											
	BLACK											
	OTHER											
ALBEMARLE COUNTY	TOTAL											
	WHITE											
	BLACK											
	OTHER											
FLUVANNA COUNTY	TOTAL											
	WHITE											
	BLACK											
	OTHER											
GREENE COUNTY	TOTAL											
	WHITE											
	BLACK											
	OTHER											
LOUISA COUNTY	TOTAL											
	WHITE											
	BLACK											
	OTHER											
NELSON COUNTY	TOTAL											
	WHITE											
	BLACK											
	OTHER											
CHARLOTTESVILLE CITY	TOTAL											
	WHITE											
	BLACK											
	OTHER											
PLANNING DISTRICT 11	TOTAL	3							1	1		1
	WHITE	2							1			1
	BLACK	1								1		
	OTHER											
AMHERST COUNTY	TOTAL											
	WHITE											
	BLACK											
	OTHER											
APPOMATTOX COUNTY	TOTAL											
	WHITE											
	BLACK											
	OTHER											
BEDFORD COUNTY	TOTAL	1										1
	WHITE	1										1
	BLACK											
	OTHER											
CAMPBELL COUNTY	TOTAL	1							1			
	WHITE	1							1			
	BLACK											
	OTHER											
BEDFORD CITY	TOTAL											
	WHITE											
	BLACK											
	OTHER											

TABLE 4
RESIDENT TEENAGE INFANT DEATHS BY AGE OF MOTHER AT BIRTH AND RACE OF INFANT AT DEATH
BY PLANNING DISTRICT AND CITY OR COUNTY
VIRGINIA, 2011

PLANNING DISTRICT AND CITY/COUNTY	RACE	TEENAGE INFANT DEATHS	AGE OF MOTHER									
			AGE 10	AGE 11	AGE 12	AGE 13	AGE 14	AGE 15	AGE 16	AGE 17	AGE 18	AGE 19
COMMONWEALTH OF VIRGINIA	TOTAL	62				1		3	7	11	12	28
	WHITE	23						1	2	7	4	9
	BLACK	37				1		2	5	4	8	17
	OTHER	2										2
LYNCHBURG CITY	TOTAL	1								1		
	WHITE											
	BLACK	1								1		
	OTHER											
PLANNING DISTRICT 12	TOTAL	2							1			1
	WHITE											
	BLACK	2							1			1
	OTHER											
FRANKLIN COUNTY	TOTAL											
	WHITE											
	BLACK											
	OTHER											
HENRY COUNTY	TOTAL											
	WHITE											
	BLACK											
	OTHER											
PATRICK COUNTY	TOTAL											
	WHITE											
	BLACK											
	OTHER											
PITTSYLVANIA COUNTY	TOTAL											
	WHITE											
	BLACK											
	OTHER											
DANVILLE CITY	TOTAL	2							1			1
	WHITE											
	BLACK	2							1			1
	OTHER											
MARTINSVILLE CITY	TOTAL											
	WHITE											
	BLACK											
	OTHER											
PLANNING DISTRICT 13	TOTAL	3									2	1
	WHITE	1										1
	BLACK	2									2	
	OTHER											
BRUNSWICK COUNTY	TOTAL	1									1	
	WHITE											
	BLACK	1									1	
	OTHER											
HALIFAX COUNTY	TOTAL											
	WHITE											
	BLACK											
	OTHER											
MECKLENBURG COUNTY	TOTAL	2									1	1
	WHITE	1										1
	BLACK	1									1	
	OTHER											
PLANNING DISTRICT 14	TOTAL	3							1	1		1
	WHITE											
	BLACK	3							1	1		1
	OTHER											
AMELIA COUNTY	TOTAL											
	WHITE											
	BLACK											
	OTHER											
BUCKINGHAM COUNTY	TOTAL											
	WHITE											
	BLACK											
	OTHER											
CHARLOTTE COUNTY	TOTAL											
	WHITE											
	BLACK											
	OTHER											
CUMBERLAND COUNTY	TOTAL	1										1
	WHITE											
	BLACK	1										1
	OTHER											
LUNENBURG COUNTY	TOTAL											
	WHITE											
	BLACK											
	OTHER											
NOTTOWAY COUNTY	TOTAL	2							1	1		
	WHITE											
	BLACK	2							1	1		
	OTHER											
PRINCE EDWARD COUNTY	TOTAL											
	WHITE											
	BLACK											
	OTHER											

TABLE 4
RESIDENT TEENAGE INFANT DEATHS BY AGE OF MOTHER AT BIRTH AND RACE OF INFANT AT DEATH
BY PLANNING DISTRICT AND CITY OR COUNTY
VIRGINIA, 2011

PLANNING DISTRICT AND CITY/COUNTY	RACE	TEENAGE INFANT DEATHS	AGE OF MOTHER									
			AGE 10	AGE 11	AGE 12	AGE 13	AGE 14	AGE 15	AGE 16	AGE 17	AGE 18	AGE 19
COMMONWEALTH OF VIRGINIA	TOTAL	62				1		3	7	11	12	28
	WHITE	23						1	2	7	4	9
	BLACK	37				1		2	5	4	8	17
	OTHER	2										2
PLANNING DISTRICT 15	TOTAL	7						1	1	2	2	1
	WHITE	3								2	1	
	BLACK	4						1	1		1	1
	OTHER											
CHARLES CITY COUNTY	TOTAL											
	WHITE											
	BLACK											
	OTHER											
CHESTERFIELD COUNTY	TOTAL	2								1	1	
	WHITE	2								1	1	
	BLACK											
	OTHER											
GOOCHLAND COUNTY	TOTAL											
	WHITE											
	BLACK											
	OTHER											
HANOVER COUNTY	TOTAL	1								1		
	WHITE	1								1		
	BLACK											
	OTHER											
HENRICO COUNTY	TOTAL	2							1			1
	WHITE											
	BLACK	2							1			1
	OTHER											
NEW KENT COUNTY	TOTAL											
	WHITE											
	BLACK											
	OTHER											
POWHATAN COUNTY	TOTAL											
	WHITE											
	BLACK											
	OTHER											
RICHMOND CITY	TOTAL	2						1			1	
	WHITE											
	BLACK	2						1			1	
	OTHER											
PLANNING DISTRICT 16	TOTAL	1										1
	WHITE	1										1
	BLACK											
	OTHER											
CAROLINE COUNTY	TOTAL											
	WHITE											
	BLACK											
	OTHER											
KING GEORGE COUNTY	TOTAL											
	WHITE											
	BLACK											
	OTHER											
SPOTSYLVANIA COUNTY	TOTAL	1										1
	WHITE	1										1
	BLACK											
	OTHER											
STAFFORD COUNTY	TOTAL											
	WHITE											
	BLACK											
	OTHER											
FREDERICKSBURG CITY	TOTAL											
	WHITE											
	BLACK											
	OTHER											
PLANNING DISTRICT 17	TOTAL	1								1		
	WHITE											
	BLACK	1								1		
	OTHER											
LANCASTER COUNTY	TOTAL											
	WHITE											
	BLACK											
	OTHER											
NORTHUMBERLAND COUNTY	TOTAL	1								1		
	WHITE											
	BLACK	1								1		
	OTHER											
RICHMOND COUNTY	TOTAL											
	WHITE											
	BLACK											
	OTHER											
WESTMORELAND COUNTY	TOTAL											
	WHITE											
	BLACK											
	OTHER											

TABLE 4
RESIDENT TEENAGE INFANT DEATHS BY AGE OF MOTHER AT BIRTH AND RACE OF INFANT AT DEATH
BY PLANNING DISTRICT AND CITY OR COUNTY
VIRGINIA, 2011

PLANNING DISTRICT AND CITY/COUNTY	RACE	TEENAGE INFANT DEATHS	AGE OF MOTHER									
			AGE 10	AGE 11	AGE 12	AGE 13	AGE 14	AGE 15	AGE 16	AGE 17	AGE 18	AGE 19
COMMONWEALTH OF VIRGINIA	TOTAL	62				1		3	7	11	12	28
	WHITE	23						1	2	7	4	9
	BLACK	37				1		2	5	4	8	17
	OTHER	2										2
PLANNING DISTRICT 18	TOTAL											
	WHITE											
	BLACK											
	OTHER											
ESSEX COUNTY	TOTAL											
	WHITE											
	BLACK											
	OTHER											
GLOUCESTER COUNTY	TOTAL											
	WHITE											
	BLACK											
	OTHER											
KING AND QUEEN COUNTY	TOTAL											
	WHITE											
	BLACK											
	OTHER											
KING WILLIAM COUNTY	TOTAL											
	WHITE											
	BLACK											
	OTHER											
MATHEWS COUNTY	TOTAL											
	WHITE											
	BLACK											
	OTHER											
MIDDLESEX COUNTY	TOTAL											
	WHITE											
	BLACK											
	OTHER											
PLANNING DISTRICT 19	TOTAL	6								1		5
	WHITE											
	BLACK	6								1		5
	OTHER											
DINWIDDIE COUNTY	TOTAL											
	WHITE											
	BLACK											
	OTHER											
GREENSVILLE COUNTY	TOTAL											
	WHITE											
	BLACK											
	OTHER											
PRINCE GEORGE COUNTY	TOTAL											
	WHITE											
	BLACK											
	OTHER											
SURRY COUNTY	TOTAL											
	WHITE											
	BLACK											
	OTHER											
SUSSEX COUNTY	TOTAL											
	WHITE											
	BLACK											
	OTHER											
COLONIAL HEIGHTS CITY	TOTAL											
	WHITE											
	BLACK											
	OTHER											
EMPORIA CITY	TOTAL											
	WHITE											
	BLACK											
	OTHER											
HOPEWELL CITY	TOTAL	3										3
	WHITE											
	BLACK	3										3
	OTHER											
PETERSBURG CITY	TOTAL	3								1		2
	WHITE											
	BLACK	3								1		2
	OTHER											
PLANNING DISTRICT 20	TOTAL	9						1	1		3	4
	WHITE	1									1	
	BLACK	8						1	1		2	4
	OTHER											
ISLE OF WIGHT COUNTY	TOTAL											
	WHITE											
	BLACK											
	OTHER											
SOUTHAMPTON COUNTY	TOTAL											
	WHITE											
	BLACK											
	OTHER											

TABLE 4
RESIDENT TEENAGE INFANT DEATHS BY AGE OF MOTHER AT BIRTH AND RACE OF INFANT AT DEATH
BY PLANNING DISTRICT AND CITY OR COUNTY
VIRGINIA, 2011

PLANNING DISTRICT AND CITY/COUNTY	RACE	TEENAGE INFANT DEATHS	AGE OF MOTHER									
			AGE 10	AGE 11	AGE 12	AGE 13	AGE 14	AGE 15	AGE 16	AGE 17	AGE 18	AGE 19
COMMONWEALTH OF VIRGINIA	TOTAL	62				1		3	7	11	12	28
	WHITE	23						1	2	7	4	9
	BLACK	37				1		2	5	4	8	17
	OTHER	2										2
CHESAPEAKE CITY	TOTAL											
	WHITE											
	BLACK											
	OTHER											
FRANKLIN CITY	TOTAL											
	WHITE											
	BLACK											
	OTHER											
NORFOLK CITY	TOTAL	4						1			1	2
	WHITE											
	BLACK	4						1			1	2
	OTHER											
PORTSMOUTH CITY	TOTAL	1							1			
	WHITE											
	BLACK	1							1			
	OTHER											
SUFFOLK CITY	TOTAL	2									1	1
	WHITE											
	BLACK	2									1	1
	OTHER											
VIRGINIA BEACH CITY	TOTAL	2									1	1
	WHITE	1									1	
	BLACK	1										1
	OTHER											
PLANNING DISTRICT 21	TOTAL	10				1			1	1	2	5
	WHITE	3								1		2
	BLACK	6				1			1		2	2
	OTHER	1										1
JAMES CITY COUNTY	TOTAL											
	WHITE											
	BLACK											
	OTHER											
YORK COUNTY	TOTAL	2										2
	WHITE											
	BLACK	1										1
	OTHER	1										1
HAMPTON CITY	TOTAL	3							1		1	1
	WHITE	1										1
	BLACK	2							1		1	
	OTHER											
NEWPORT NEWS CITY	TOTAL	5				1				1	1	2
	WHITE	2								1		1
	BLACK	3				1					1	1
	OTHER											
POQUOSON CITY	TOTAL											
	WHITE											
	BLACK											
	OTHER											
WILLIAMSBURG CITY	TOTAL											
	WHITE											
	BLACK											
	OTHER											
PLANNING DISTRICT 22	TOTAL											
	WHITE											
	BLACK											
	OTHER											
ACCOMACK COUNTY	TOTAL											
	WHITE											
	BLACK											
	OTHER											
NORTHAMPTON COUNTY	TOTAL											
	WHITE											
	BLACK											
	OTHER											
PLANNING DISTRICT 23	TOTAL	19				1		1	2	1	5	9
	WHITE	4								1	1	2
	BLACK	14				1		1	2		4	6
	OTHER	1										1
UNKNOWN VA CITY OR COUNTY	TOTAL											
	WHITE											
	BLACK											
	OTHER											

TABLE 5
RESIDENT TEENAGE INFANT DEATHS BY MAJORITY AND MINORITY, BY HISPANIC ETHNICITY, AND BY RACE WITH MAJORITY AS WHITE NON-HISPANIC AND MINORITY AS WHITE HISPANICS AND NONWHITE RACES BY HEALTH DISTRICTS AND HEALTH SERVICE AREAS, MEDICAL EXAMINER DISTRICTS, HMO AND PERINATAL REGIONS, AND PLANNING DISTRICTS
VIRGINIA, 2011

HEALTH AREAS AND DISTRICTS, HMO AND PERINATAL REGIONS, AND PLANNING DISTRICTS	TEENAGE INFANT DEATHS BY MAJORITY AND MINORITY			TEENAGE INFANT DEATHS BY ETHNICITY			TEENAGE INFANT DEATHS BY RACE					
	TOTAL	MAJORITY	MINORITY	TOTAL	HISPANIC	NON-HISPANIC	TOTAL	WHITE	BLACK	ASIAN	NATIVE	OTHER
HEALTH DISTRICTS AND HEALTH SERVICE AREAS												
COMMONWEALTH OF VIRGINIA	62	19	43	62	5	57	62	23	37	1		1
HEALTH SERVICE AREA I	4	3	1	4		4	4	3	1			
CENTRAL SHENANDOAH DISTRICT 6	1	1		1		1	1	1				
LORD FAIRFAX DISTRICT 7	1		1	1		1	1		1			
RAPPAHANNOCK DISTRICT 16	1	1		1		1	1	1				
RAPPAHANNOCK/RAPIDAN DISTRICT 9	1	1		1		1	1	1				
THOMAS JEFFERSON DISTRICT 10												
HEALTH SERVICE AREA II	5	1	4	5	3	2	5	4		1		
ALEXANDRIA CITY DISTRICT												
ARLINGTON COUNTY DISTRICT												
FAIRFAX HEALTH DISTRICT	3	1	2	3	2	1	3	3				
LOUDOUN COUNTY DISTRICT												
PRINCE WILLIAM HEALTH DISTRICT	2		2	2	1	1	2	1		1		
HEALTH SERVICE AREA III	14	8	6	14		14	14	8	6			
LENOWISCO DISTRICT 1	2	2		2		2	2	2				
CUMBERLAND PLATEAU DISTRICT 2												
MOUNT ROGERS DISTRICT 3												
NEW RIVER VALLEY DISTRICT 4	2	2		2		2	2	2				
ALLEGHANY HEALTH DISTRICT	1	1		1		1	1	1				
ROANOKE CITY DISTRICT	4	1	3	4		4	4	1	3			
CENTRAL VIRGINIA DISTRICT 11	3	2	1	3		3	3	2	1			
PITTSYLVANIA/DANVILLE DISTRICT	2		2	2		2	2		2			
WEST PIEDMONT HEALTH DISTRICT												
HEALTH SERVICE AREA IV	19	3	16	19	1	18	19	4	15			
CHESTERFIELD HEALTH DISTRICT	2	1	1	2	1	1	2	2				
CHICKAHOMINY HEALTH DISTRICT	1	1		1		1	1	1				
HENRICO COUNTY DISTRICT	2		2	2		2	2		2			
RICHMOND CITY DISTRICT	2		2	2		2	2		2			
CRATER HEALTH DISTRICT	6		6	6		6	6		6			
PIEDMONT DISTRICT 14	3		3	3		3	3		3			
SOUTHSIDE DISTRICT 13	3	1	2	3		3	3	1	2			
HEALTH SERVICE AREA V	20	4	16	20	1	19	20	4	15			1
EASTERN SHORE DISTRICT 22												
THREE RIVERS HEALTH DISTRICT	1		1	1		1	1		1			
HAMPTON CITY DISTRICT	3	1	2	3		3	3	1	2			
PENINSULA HEALTH DISTRICT	7	2	5	7	1	6	7	2	4			1
CHESAPEAKE CITY DISTRICT												
NORFOLK CITY DISTRICT	4		4	4		4	4		4			
PORTSMOUTH CITY DISTRICT	1		1	1		1	1		1			
VIRGINIA BEACH CITY DISTRICT	2	1	1	2		2	2	1	1			
WESTERN TIDEWATER DISTRICT	2		2	2		2	2		2			
NEWPORT NEWS CITY	5	2	3	5		5	5	2	3			
COLONIAL PENINSULA AREA	2		2	2	1	1	2		1			1
UNKNOWN VA CITY OR COUNTY												
MEDICAL EXAMINER DISTRICTS, HEALTH MAINTENANCE ORGANIZATION REGIONS, AND PERINATAL REGIONS												
MED 1 - WESTERN VIRGINIA	15	9	6	15		15	15	9	6			
MED 2 - NORTHERN VIRGINIA	7	2	5	7	3	4	7	5	1	1		
MED 3 - CENTRAL VIRGINIA	21	4	17	21	1	20	21	5	16			
MED 4 - TIDEWATER VIRGINIA	19	4	15	19	1	18	19	4	14			1
HMO 1 - SOUTHWEST VIRGINIA	2	2		2		2	2	2				
HMO 2 - ROANOKE AREA	12	6	6	12		12	12	6	6			
HMO 3 - BLUE RIDGE AREA	3	2	1	3		3	3	2	1			
HMO 4 - NORTHERN VIRGINIA	6	2	4	6	3	3	6	5		1		
HMO 5 - CENTRAL VIRGINIA	20	3	17	20	1	19	20	4	16			
HMO 6 - HAMPTON ROADS	19	4	15	19	1	18	19	4	14			1
PER 1 - SOUTHWESTERN	9	6	3	9		9	9	6	3			
PER 2 - WEST CENTRAL	8	4	4	8		8	8	4	4			
PER 3 - EAST CENTRAL	21	4	17	21	1	20	21	5	16			
PER 4 - NORTHERN	5	1	4	5	3	2	5	4		1		
PER 5 - EASTERN	19	4	15	19	1	18	19	4	14			1
PLANNING DISTRICTS NOT COTERMINOUS WITH HEALTH DISTRICTS												
ALLEGHANY/ROANOKE PLAN DISTRICT 5	5	2	3	5		5	5	2	3			
NORTHERN VIRGINIA PLAN DISTRICT 8	5	1	4	5	3	2	5	4		1		
WEST PIEDMONT PLANNING DISTRICT 12	2		2	2		2	2		2			
RICHMOND REGIONAL PLAN DISTRICT 15	7	2	5	7	1	6	7	3	4			
NORTHERN NECK PLANNING DISTRICT 17	1		1	1		1	1		1			
MIDDLE PENINSULA PLAN DISTRICT 18												
CRATER PLANNING DISTRICT 19	6		6	6		6	6		6			
SOUTHEASTERN VIRGINIA DISTRICT 20	9	1	8	9		9	9	1	8			
PENINSULA PLANNING DISTRICT 21	10	3	7	10	1	9	10	3	6			1
HAMPTON ROADS PLAN DISTRICT 23	19	4	15	19	1	18	19	4	14			1

NOTE: The Colonial Peninsula Area is the Aggregate of James City County, York County, Poquoson City, and Williamsburg City.

TABLE 6
RESIDENT TEENAGE MINORITY INFANT DEATHS BY RACE AND SEX BY HEALTH DISTRICTS AND HEALTH SERVICE AREAS, MEDICAL EXAMINER DISTRICTS, HMO AND PERINATAL REGIONS, AND PLANNING DISTRICTS
VIRGINIA, 2011

HEALTH AREAS AND DISTRICTS, HMO AND PERINATAL REGIONS, AND PLANNING DISTRICTS	TEENAGE TOTAL MINORITY INFANT DEATHS			TEENAGE WHITE RACE HISPANIC INFANT DEATHS			TEENAGE NONWHITE RACES HISPANIC INFANT DEATHS			TEENAGE NONWHITE RACES NON-HISPANIC INFANT DEATHS		
	TOTAL	MALE	FEMALE	TOTAL	MALE	FEMALE	TOTAL	MALE	FEMALE	TOTAL	MALE	FEMALE
HEALTH DISTRICTS AND HEALTH SERVICE AREAS												
COMMONWEALTH OF VIRGINIA	43	28	15	4	2	2	1	1		38	25	13
HEALTH SERVICE AREA I	1	1								1	1	
CENTRAL SHENANDOAH DISTRICT 6												
LORD FAIRFAX DISTRICT 7	1	1								1	1	
RAPPAHANNOCK DISTRICT 16												
RAPPAHANNOCK/RAPIDAN DISTRICT 9												
THOMAS JEFFERSON DISTRICT 10												
HEALTH SERVICE AREA II	4	2	2	3	1	2				1	1	
ALEXANDRIA CITY DISTRICT												
ARLINGTON COUNTY DISTRICT												
FAIRFAX HEALTH DISTRICT	2		2	2		2						
LOUDOUN COUNTY DISTRICT												
PRINCE WILLIAM HEALTH DISTRICT	2	2		1	1					1	1	
HEALTH SERVICE AREA III	6	5	1							6	5	1
LENOWISCO DISTRICT 1												
CUMBERLAND PLATEAU DISTRICT 2												
MOUNT ROGERS DISTRICT 3												
NEW RIVER VALLEY DISTRICT 4												
ALLEGHANY HEALTH DISTRICT												
ROANOKE CITY DISTRICT	3	3								3	3	
CENTRAL VIRGINIA DISTRICT 11	1	1								1	1	
PITTSYLVANIA/DANVILLE DISTRICT	2	1	1							2	1	1
WEST PIEDMONT HEALTH DISTRICT												
HEALTH SERVICE AREA IV	16	10	6	1	1					15	9	6
CHESTERFIELD HEALTH DISTRICT	1	1		1	1							
CHICKAHOMINY HEALTH DISTRICT												
HENRICO COUNTY DISTRICT	2	2								2	2	
RICHMOND CITY DISTRICT	2	2								2	2	
CRATER HEALTH DISTRICT	6	2	4							6	2	4
PIEDMONT DISTRICT 14	3	1	2							3	1	2
SOUTHSIDE DISTRICT 13	2	2								2	2	
HEALTH SERVICE AREA V	16	10	6				1	1		15	9	6
EASTERN SHORE DISTRICT 22												
THREE RIVERS HEALTH DISTRICT	1	1								1	1	
HAMPTON CITY DISTRICT	2	1	1							2	1	1
PENINSULA HEALTH DISTRICT	5	3	2				1	1		4	2	2
CHESAPEAKE CITY DISTRICT												
NORFOLK CITY DISTRICT	4	3	1							4	3	1
PORTSMOUTH CITY DISTRICT	1	1								1	1	
VIRGINIA BEACH CITY DISTRICT	1		1							1		1
WESTERN TIDEWATER DISTRICT	2	1	1							2	1	1
NEWPORT NEWS CITY	3	2	1							3	2	1
COLONIAL PENINSULA AREA	2	1	1				1	1		1		1
UNKNOWN VA CITY OR COUNTY												
MEDICAL EXAMINER DISTRICTS, HEALTH MAINTENANCE ORGANIZATION REGIONS, AND PERINATAL REGIONS												
MED 1 - WESTERN VIRGINIA	6	5	1							6	5	1
MED 2 - NORTHERN VIRGINIA	5	3	2	3	1	2				2	2	
MED 3 - CENTRAL VIRGINIA	17	11	6	1	1					16	10	6
MED 4 - TIDEWATER VIRGINIA	15	9	6				1	1		14	8	6
HMO 1 - SOUTHWEST VIRGINIA												
HMO 2 - ROANOKE AREA	6	5	1							6	5	1
HMO 3 - BLUE RIDGE AREA	1	1								1	1	
HMO 4 - NORTHERN VIRGINIA	4	2	2	3	1	2				1	1	
HMO 5 - CENTRAL VIRGINIA	17	11	6	1	1					16	10	6
HMO 6 - HAMPTON ROADS	15	9	6				1	1		14	8	6
PER 1 - SOUTHWESTERN	3	3								3	3	
PER 2 - WEST CENTRAL	4	3	1							4	3	1
PER 3 - EAST CENTRAL	17	11	6	1	1					16	10	6
PER 4 - NORTHERN	4	2	2	3	1	2				1	1	
PER 5 - EASTERN	15	9	6				1	1		14	8	6
PLANNING DISTRICTS NOT COTERMINOUS WITH HEALTH DISTRICTS												
ALLEGHANY/ROANOKE PLAN DISTRICT 5	3	3								3	3	
NORTHERN VIRGINIA PLAN DISTRICT 8	4	2	2	3	1	2				1	1	
WEST PIEDMONT PLANNING DISTRICT 12	2	1	1							2	1	1
RICHMOND REGIONAL PLAN DISTRICT 15	5	5		1	1					4	4	
NORTHERN NECK PLANNING DISTRICT 17	1	1								1	1	
MIDDLE PENINSULA PLAN DISTRICT 18												
CRATER PLANNING DISTRICT 19	6	2	4							6	2	4
SOUTHEASTERN VIRGINIA DISTRICT 20	8	5	3							8	5	3
PENINSULA PLANNING DISTRICT 21	7	4	3				1	1		6	3	3
HAMPTON ROADS PLAN DISTRICT 23	15	9	6				1	1		14	8	6

NOTE: The Colonial Peninsula Area is the Aggregate of James City County, York County, Poquoson City, and Williamsburg City.

TABLE 7
RESIDENT TEENAGE INFANT DEATHS BY RACE AND SEX BY HEALTH DISTRICTS AND HEALTH SERVICE AREAS, MEDICAL EXAMINER DISTRICTS, HMO AND PERINATAL REGIONS, AND PLANNING DISTRICTS
VIRGINIA, 2011

HEALTH AREAS AND DISTRICTS, HMO AND PERINATAL REGIONS, AND PLANNING DISTRICTS	TEENAGE TOTAL INFANT DEATHS		TEENAGE WHITE RACE INFANT DEATHS		TEENAGE BLACK RACE INFANT DEATHS		TEENAGE ASIAN & PACIFIC ISLANDER INFANT DEATHS		TEENAGE NATIVE INFANT DEATHS		TEENAGE OTHER RACES INFANT DEATHS	
	MALE	FEMALE	MALE	FEMALE	MALE	FEMALE	MALE	FEMALE	MALE	FEMALE	MALE	FEMALE
HEALTH DISTRICTS AND HEALTH SERVICE AREAS												
COMMONWEALTH OF VIRGINIA	41	21	15	8	24	13	1				1	
HEALTH SERVICE AREA I	2	2	1	2	1							
CENTRAL SHENANDOAH DISTRICT 6	1		1									
LORD FAIRFAX DISTRICT 7	1				1							
RAPPAHANNOCK DISTRICT 16		1		1								
RAPPAHANNOCK/RAPIDAN DISTRICT 9		1		1								
THOMAS JEFFERSON DISTRICT 10												
HEALTH SERVICE AREA II	2	3	1	3			1					
ALEXANDRIA CITY DISTRICT												
ARLINGTON COUNTY DISTRICT												
FAIRFAX HEALTH DISTRICT		3		3								
LOUDOUN COUNTY DISTRICT												
PRINCE WILLIAM HEALTH DISTRICT	2		1				1					
HEALTH SERVICE AREA III	11	3	6	2	5	1						
LENOWISCO DISTRICT 1	1	1	1	1								
CUMBERLAND PLATEAU DISTRICT 2												
MOUNT ROGERS DISTRICT 3												
NEW RIVER VALLEY DISTRICT 4	2		2									
ALLEGHANY HEALTH DISTRICT	1		1									
ROANOKE CITY DISTRICT	3	1		1	3							
CENTRAL VIRGINIA DISTRICT 11	3		2		1							
PITTSYLVANIA/DANVILLE DISTRICT	1	1			1	1						
WEST PIEDMONT HEALTH DISTRICT												
HEALTH SERVICE AREA IV	13	6	4		9	6						
CHESTERFIELD HEALTH DISTRICT	2		2									
CHICKAHOMINY HEALTH DISTRICT	1		1									
HENRICO COUNTY DISTRICT	2				2							
RICHMOND CITY DISTRICT	2				2							
CRATER HEALTH DISTRICT	2	4			2	4						
PIEDMONT DISTRICT 14	1	2			1	2						
SOUTHSIDE DISTRICT 13	3		1		2							
HEALTH SERVICE AREA V	13	7	3	1	9	6					1	
EASTERN SHORE DISTRICT 22												
THREE RIVERS HEALTH DISTRICT	1				1							
HAMPTON CITY DISTRICT	1	2		1	1	1						
PENINSULA HEALTH DISTRICT	5	2	2		2	2					1	
CHESAPEAKE CITY DISTRICT												
NORFOLK CITY DISTRICT	3	1			3	1						
PORTSMOUTH CITY DISTRICT	1				1							
VIRGINIA BEACH CITY DISTRICT	1	1	1			1						
WESTERN TIDEWATER DISTRICT	1	1			1	1						
NEWPORT NEWS CITY	4	1	2		2	1						
COLONIAL PENINSULA AREA	1	1				1					1	
UNKNOWN VA CITY OR COUNTY												
MEDICAL EXAMINER DISTRICTS, HEALTH MAINTENANCE ORGANIZATION REGIONS, AND PERINATAL REGIONS												
MED 1 - WESTERN VIRGINIA	12	3	7	2	5	1						
MED 2 - NORTHERN VIRGINIA	3	4	1	4	1		1					
MED 3 - CENTRAL VIRGINIA	14	7	4	1	10	6						
MED 4 - TIDEWATER VIRGINIA	12	7	3	1	8	6					1	
HMO 1 - SOUTHWEST VIRGINIA	1	1	1	1								
HMO 2 - ROANOKE AREA	10	2	5	1	5	1						
HMO 3 - BLUE RIDGE AREA	2	1	1	1	1							
HMO 4 - NORTHERN VIRGINIA	2	4	1	4			1					
HMO 5 - CENTRAL VIRGINIA	14	6	4		10	6						
HMO 6 - HAMPTON ROADS	12	7	3	1	8	6					1	
PER 1 - SOUTHWESTERN	7	2	4	2	3							
PER 2 - WEST CENTRAL	6	2	3	1	3	1						
PER 3 - EAST CENTRAL	14	7	4	1	10	6						
PER 4 - NORTHERN	2	3	1	3			1					
PER 5 - EASTERN	12	7	3	1	8	6					1	
PLANNING DISTRICTS NOT COTERMINOUS WITH HEALTH DISTRICTS												
ALLEGHANY/ROANOKE PLAN DISTRICT 5	4	1	1	1	3							
NORTHERN VIRGINIA PLAN DISTRICT 8	2	3	1	3			1					
WEST PIEDMONT PLANNING DISTRICT 12	1	1			1	1						
RICHMOND REGIONAL PLAN DISTRICT 15	7		3		4							
NORTHERN NECK PLANNING DISTRICT 17	1				1							
MIDDLE PENINSULA PLAN DISTRICT 18												
CRATER PLANNING DISTRICT 19	2	4			2	4						
SOUTHEASTERN VIRGINIA DISTRICT 20	6	3	1		5	3						
PENINSULA PLANNING DISTRICT 21	6	4	2	1	3	3					1	
HAMPTON ROADS PLAN DISTRICT 23	12	7	3	1	8	6					1	

NOTE: The Colonial Peninsula Area is the Aggregate of James City County, York County, Poquoson City, and Williamsburg City.

TABLE 8
RESIDENT TEENAGE HISPANIC INFANT DEATHS BY RACE AND SEX BY HEALTH DISTRICTS AND HEALTH SERVICE AREAS, MEDICAL EXAMINER DISTRICTS, HMO AND PERINATAL REGIONS, AND PLANNING DISTRICTS
VIRGINIA, 2011

HEALTH AREAS AND DISTRICTS, HMO AND PERINATAL REGIONS, AND PLANNING DISTRICTS	TEENAGE TOTAL HISPANIC DEATHS		TEENAGE WHITE RACE HISPANIC DEATHS		TEENAGE BLACK RACE HISPANIC DEATHS		TEENAGE ASIAN & PACIFIC ISLANDER HISPANIC DEATHS		TEENAGE NATIVE HISPANIC DEATHS		TEENAGE OTHER RACES HISPANIC DEATHS	
	MALE	FEMALE	MALE	FEMALE	MALE	FEMALE	MALE	FEMALE	MALE	FEMALE	MALE	FEMALE
HEALTH DISTRICTS AND HEALTH SERVICE AREAS												
COMMONWEALTH OF VIRGINIA	3	2	2	2								1
HEALTH SERVICE AREA I												
CENTRAL SHENANDOAH DISTRICT 6												
LORD FAIRFAX DISTRICT 7												
RAPPAHANNOCK DISTRICT 16												
RAPPAHANNOCK/RAPIDAN DISTRICT 9												
THOMAS JEFFERSON DISTRICT 10												
HEALTH SERVICE AREA II	1	2	1	2								
ALEXANDRIA CITY DISTRICT												
ARLINGTON COUNTY DISTRICT												
FAIRFAX HEALTH DISTRICT		2		2								
LOUDOUN COUNTY DISTRICT												
PRINCE WILLIAM HEALTH DISTRICT	1		1									
HEALTH SERVICE AREA III												
LENOWISCO DISTRICT 1												
CUMBERLAND PLATEAU DISTRICT 2												
MOUNT ROGERS DISTRICT 3												
NEW RIVER VALLEY DISTRICT 4												
ALLEGHANY HEALTH DISTRICT												
ROANOKE CITY DISTRICT												
CENTRAL VIRGINIA DISTRICT 11												
PITTSYLVANIA/DANVILLE DISTRICT												
WEST PIEDMONT HEALTH DISTRICT												
HEALTH SERVICE AREA IV	1		1									
CHESTERFIELD HEALTH DISTRICT	1		1									
CHICKAHOMINY HEALTH DISTRICT												
HENRICO COUNTY DISTRICT												
RICHMOND CITY DISTRICT												
CRATER HEALTH DISTRICT												
PIEDMONT DISTRICT 14												
SOUTHSIDE DISTRICT 13												
HEALTH SERVICE AREA V	1										1	
EASTERN SHORE DISTRICT 22												
THREE RIVERS HEALTH DISTRICT												
HAMPTON CITY DISTRICT												
PENINSULA HEALTH DISTRICT	1										1	
CHESAPEAKE CITY DISTRICT												
NORFOLK CITY DISTRICT												
PORTSMOUTH CITY DISTRICT												
VIRGINIA BEACH CITY DISTRICT												
WESTERN TIDEWATER DISTRICT												
NEWPORT NEWS CITY												
COLONIAL PENINSULA AREA	1										1	
UNKNOWN VA CITY OR COUNTY												
MEDICAL EXAMINER DISTRICTS, HEALTH MAINTENANCE ORGANIZATION REGIONS, AND PERINATAL REGIONS												
MED 1 - WESTERN VIRGINIA												
MED 2 - NORTHERN VIRGINIA	1	2	1	2								
MED 3 - CENTRAL VIRGINIA	1		1									
MED 4 - TIDEWATER VIRGINIA	1										1	
HMO 1 - SOUTHWEST VIRGINIA												
HMO 2 - ROANOKE AREA												
HMO 3 - BLUE RIDGE AREA												
HMO 4 - NORTHERN VIRGINIA	1	2	1	2								
HMO 5 - CENTRAL VIRGINIA	1		1									
HMO 6 - HAMPTON ROADS	1										1	
PER 1 - SOUTHWESTERN												
PER 2 - WEST CENTRAL												
PER 3 - EAST CENTRAL	1		1									
PER 4 - NORTHERN	1	2	1	2								
PER 5 - EASTERN	1										1	
PLANNING DISTRICTS NOT COTERMINOUS WITH HEALTH DISTRICTS												
ALLEGHANY/ROANOKE PLAN DISTRICT 5												
NORTHERN VIRGINIA PLAN DISTRICT 8	1	2	1	2								
WEST PIEDMONT PLANNING DISTRICT 12												
RICHMOND REGIONAL PLAN DISTRICT 15	1		1									
NORTHERN NECK PLANNING DISTRICT 17												
MIDDLE PENINSULA PLAN DISTRICT 18												
CRATER PLANNING DISTRICT 19												
SOUTHEASTERN VIRGINIA DISTRICT 20												
PENINSULA PLANNING DISTRICT 21	1										1	
HAMPTON ROADS PLAN DISTRICT 23	1										1	

NOTE: The Colonial Peninsula Area is the Aggregate of James City County, York County, Poquoson City, and Williamsburg City.

TABLE 9
TEENAGE EARLY INFANT DEATHS UNDER ONE DAY OF AGE AND NEONATAL DEATHS UNDER 28 DAYS OF AGE BY RACE WITH RATES PER 1,000 RESIDENT TEENAGE LIVE BIRTHS BY PLANNING DISTRICT AND CITY OR COUNTY
VIRGINIA, 2011

PLANNING DISTRICT AND CITY / COUNTY	TEENAGE EARLY INFANT DEATHS UNDER ONE DAY OF AGE								TEENAGE NEONATAL DEATHS UNDER 28 DAYS OF AGE							
	NUMBER OF EARLY INFANT DEATHS				RATES PER 1,000 TEENAGE LIVE BIRTHS				NUMBER OF NEONATAL DEATHS				RATES PER 1,000 TEENAGE LIVE BIRTHS			
	TOTAL	WHITE	BLACK	OTHER	TOTAL	WHITE	BLACK	OTHER	TOTAL	WHITE	BLACK	OTHER	TOTAL	WHITE	BLACK	OTHER
COMMONWEALTH OF VIRGINIA	33	14	19		5.0	3.7	7.8		47	19	28		7.2	5.0	11.5	
PLANNING DISTRICT 1									1	1			6.6	6.8		
LEE COUNTY																
SCOTT COUNTY									1	1			29.4	30.3		
WISE COUNTY																
NORTON CITY																
PLANNING DISTRICT 2																
BUCHANAN COUNTY																
DICKENSON COUNTY																
RUSSELL COUNTY																
TAZEWELL COUNTY																
PLANNING DISTRICT 3																
BLAND COUNTY																
CARROLL COUNTY																
GRAYSON COUNTY																
SMYTH COUNTY																
WASHINGTON COUNTY																
WYTHE COUNTY																
BRISTOL CITY																
GALAX CITY																
PLANNING DISTRICT 4	2	2			14.8	15.9			2	2			14.8	15.9		
FLOYD COUNTY																
GILES COUNTY																
MONTGOMERY COUNTY	1	1			19.6	20.8			1	1			19.6	20.8		
PULASKI COUNTY																
RADFORD CITY	1	1			58.8	71.4			1	1			58.8	71.4		
PLANNING DISTRICT 5	3	2	1		10.5	9.9	12.7		3	2	1		10.5	9.9	12.7	
ALLEGHANY COUNTY																
BOTETOURT COUNTY	1	1			83.3	83.3			1	1			83.3	83.3		
CRAIG COUNTY																
ROANOKE COUNTY																
COVINGTON CITY																
ROANOKE CITY	2	1	1		11.6	9.8	14.3		2	1	1		11.6	9.8	14.3	
SALEM CITY																
PLANNING DISTRICT 6																
AUGUSTA COUNTY																
BATH COUNTY																
HIGHLAND COUNTY																
ROCKBRIDGE COUNTY																
ROCKINGHAM COUNTY																
BUENA VISTA CITY																
HARRISONBURG CITY																
LEXINGTON CITY																
STAUNTON CITY																
WAYNESBORO CITY																
PLANNING DISTRICT 7																
CLARKE COUNTY																
FREDERICK COUNTY																
PAGE COUNTY																
SHENANDOAH COUNTY																
WARREN COUNTY																
WINCHESTER CITY																
PLANNING DISTRICT 8	3	3			3.0	4.3			4	4			3.9	5.7		
ARLINGTON COUNTY																
FAIRFAX COUNTY	2	2			5.1	7.0			3	3			7.7	10.5		
LOUDOUN COUNTY																
PRINCE WILLIAM COUNTY	1	1			3.1	4.6			1	1			3.1	4.6		
ALEXANDRIA CITY																
FAIRFAX CITY																
FALLS CHURCH CITY																
MANASSAS CITY																
MANASSAS PARK CITY																
PLANNING DISTRICT 9	1	1			7.2	8.8			1	1			7.2	8.8		
CULPEPER COUNTY																
FAUQUIER COUNTY																
MADISON COUNTY																
ORANGE COUNTY	1	1			28.6	34.5			1	1			28.6	34.5		
RAPPAHANNOCK COUNTY																
PLANNING DISTRICT 10																
ALBEMARLE COUNTY																
FLUVANNA COUNTY																
GREENE COUNTY																
LOUISA COUNTY																
NELSON COUNTY																
CHARLOTTESVILLE CITY																
PLANNING DISTRICT 11	1	1			4.1	5.7			3	2	1		12.2	11.5	13.9	
AMHERST COUNTY																
APPOMATTOX COUNTY																
BEDFORD COUNTY	1	1			18.2	21.3			1	1			18.2	21.3		
CAMPBELL COUNTY									1	1			16.1	17.9		
BEDFORD CITY																
LYNCHBURG CITY									1		1		12.8		22.7	

[continued]

TABLE 9
TEENAGE EARLY INFANT DEATHS UNDER ONE DAY OF AGE AND NEONATAL DEATHS UNDER 28 DAYS OF AGE BY RACE WITH RATES PER 1,000 RESIDENT TEENAGE LIVE BIRTHS BY PLANNING DISTRICT AND CITY OR COUNTY
VIRGINIA, 2011

PLANNING DISTRICT AND CITY / COUNTY	TEENAGE EARLY INFANT DEATHS UNDER ONE DAY OF AGE								TEENAGE NEONATAL DEATHS UNDER 28 DAYS OF AGE							
	NUMBER OF EARLY INFANT DEATHS				RATES PER 1,000 TEENAGE LIVE BIRTHS				NUMBER OF NEONATAL DEATHS				RATES PER 1,000 TEENAGE LIVE BIRTHS			
	TOTAL	WHITE	BLACK	OTHER	TOTAL	WHITE	BLACK	OTHER	TOTAL	WHITE	BLACK	OTHER	TOTAL	WHITE	BLACK	OTHER
COMMONWEALTH OF VIRGINIA	33	14	19		5.0	3.7	7.8		47	19	28		7.2	5.0	11.5	
PLANNING DISTRICT 12	1		1		4.0		11.9		1		1		4.0		11.9	
FRANKLIN COUNTY																
HENRY COUNTY																
PATRICK COUNTY																
PITTSYLVANIA COUNTY																
DANVILLE CITY	1		1		16.7		26.3		1		1		16.7		26.3	
MARTINSVILLE CITY																
PLANNING DISTRICT 13	2	1	1		21.5	28.6	17.2		3	1	2		32.3	28.6	34.5	
BRUNSWICK COUNTY									1		1		55.6		71.4	
HALIFAX COUNTY																
MECKLENBURG COUNTY	2	1	1		60.6	83.3	47.6		2	1	1		60.6	83.3	47.6	
PLANNING DISTRICT 14	2		2		19.0		34.5		2		2		19.0		34.5	
AMELIA COUNTY																
BUCKINGHAM COUNTY																
CHARLOTTE COUNTY																
CUMBERLAND COUNTY	1		1		90.9		250.0		1		1		90.9		250.0	
LUNENBURG COUNTY																
NOTTOWAY COUNTY	1		1		62.5		111.1		1		1		62.5		111.1	
PRINCE EDWARD COUNTY																
PLANNING DISTRICT 15	5	2	3		6.5	8.4	6.7		5	2	3		6.5	8.4	6.7	
CHARLES CITY COUNTY																
CHESTERFIELD COUNTY	1	1			4.5	11.1			1	1			4.5	11.1		
GOOCHLAND COUNTY																
HANOVER COUNTY	1	1			24.4	30.3			1	1			24.4	30.3		
HENRICO COUNTY	1		1		5.2		9.9		1		1		5.2		9.9	
NEW KENT COUNTY																
POWHATAN COUNTY																
RICHMOND CITY	2		2		7.0		8.2		2		2		7.0		8.2	
PLANNING DISTRICT 16	1	1			3.4	5.2			1	1			3.4	5.2		
CAROLINE COUNTY																
KING GEORGE COUNTY																
SPOTSYLVANIA COUNTY	1	1			9.3	13.5			1	1			9.3	13.5		
STAFFORD COUNTY																
FREDERICKSBURG CITY																
PLANNING DISTRICT 17									1		1		21.3		45.5	
LANCASTER COUNTY																
NORTHUMBERLAND COUNTY									1		1		142.9		250.0	
RICHMOND COUNTY																
WESTMORELAND COUNTY																
PLANNING DISTRICT 18																
ESSEX COUNTY																
GLOUCESTER COUNTY																
KING AND QUEEN COUNTY																
KING WILLIAM COUNTY																
MATHEWS COUNTY																
MIDDLESEX COUNTY																
PLANNING DISTRICT 19	3		3		11.0		17.0		6		6		22.1		34.1	
DINWIDDIE COUNTY																
GREENSVILLE COUNTY																
PRINCE GEORGE COUNTY																
SURRY COUNTY																
SUSSEX COUNTY																
COLONIAL HEIGHTS CITY																
EMPORIA CITY																
HOPEWELL CITY	1		1		20.8		31.3		3		3		62.5		93.8	
PETERSBURG CITY	2		2		24.4		26.3		3		3		36.6		39.5	
PLANNING DISTRICT 20	5		5		4.4		7.3		6		6		5.2		8.7	
ISLE OF WIGHT COUNTY																
SOUTHAMPTON COUNTY																
CHESAPEAKE CITY																
FRANKLIN CITY																
NORFOLK CITY	3		3		8.8		12.4		4		4		11.7		16.6	
PORTSMOUTH CITY	1		1		5.6		7.8		1		1		5.6		7.8	
SUFFOLK CITY																
VIRGINIA BEACH CITY	1		1		3.3		7.9		1		1		3.3		7.9	
PLANNING DISTRICT 21	4	1	3		8.2	6.6	9.9		8	3	5		16.5	19.7	16.6	
JAMES CITY COUNTY																
YORK COUNTY	1		1		55.6		166.7		1		1		55.6		166.7	
HAMPTON CITY	2		2		13.9		19.2		3	1	2		20.8	30.3	19.2	
NEWPORT NEWS CITY	1	1			3.7	11.9			4	2	2		14.9	23.8	12.2	
POQUOSON CITY																
WILLIAMSBURG CITY																
PLANNING DISTRICT 22																
ACCOMACK COUNTY																
NORTHAMPTON COUNTY																
PLANNING DISTRICT 23	9	1	8		5.5	1.8	8.1		14	3	11		8.6	5.5	11.1	
UNKNOWN VA CITY OR COUNTY																

NOTE: PLANNING DISTRICT 23, THE HAMPTON ROADS PLANNING DISTRICT, IS THE AGGREGATE OF PLANNING DISTRICTS 20 AND 21.

TABLE 10
RESIDENT TEENAGE PERINATAL DEATHS AS THE SUM OF NATURAL FETAL DEATHS OF 28 WEEKS AND OVER GESTATION AND INFANT DEATHS UNDER SEVEN DAYS OF AGE BY RACE, WITH PERINATAL RATES PER 1,000 PERINATAL BASE BY PLANNING DISTRICT AND CITY OR COUNTY
VIRGINIA, 2011

PLANNING DISTRICT AND CITY / COUNTY	TEENAGE NATURAL FETAL DEATHS OF 28 WEEKS AND OVER GESTATION				TEENAGE HEBDOMADAL INFANT DEATHS UNDER SEVEN DAYS OF AGE				TEENAGE PERINATAL DEATHS							
									NUMBER OF PERINATAL DEATHS				RATES PER 1,000 PERINATAL BASE			
	TOTAL	WHITE	BLACK	OTHER	TOTAL	WHITE	BLACK	OTHER	TOTAL	WHITE	BLACK	OTHER	TOTAL	WHITE	BLACK	OTHER
COMMONWEALTH OF VIRGINIA	16	10	6		42	17	25		58	27	31		8.8	7.1	12.7	
PLANNING DISTRICT 1					1	1			1	1			6.6	6.8		
LEE COUNTY																
SCOTT COUNTY					1	1			1	1			29.4	30.3		
WISE COUNTY																
NORTON CITY																
PLANNING DISTRICT 2																
BUCHANAN COUNTY																
DICKENSON COUNTY																
RUSSELL COUNTY																
TAZEWELL COUNTY																
PLANNING DISTRICT 3																
BLAND COUNTY																
CARROLL COUNTY																
GRAYSON COUNTY																
SMYTH COUNTY																
WASHINGTON COUNTY																
WYTHE COUNTY																
BRISTOL CITY																
GALAX CITY																
PLANNING DISTRICT 4					2	2			2	2			14.8	15.9		
FLOYD COUNTY																
GILES COUNTY																
MONTGOMERY COUNTY					1	1			1	1			19.6	20.8		
PULASKI COUNTY																
RADFORD CITY					1	1			1	1			58.8	71.4		
PLANNING DISTRICT 5	1		1		3	2	1		4	2	2		14.0	9.9	25.0	
ALLEGHANY COUNTY																
BOTETOURT COUNTY					1	1			1	1			83.3	83.3		
CRAIG COUNTY																
ROANOKE COUNTY	1		1						1		1		20.0		125.0	
COVINGTON CITY																
ROANOKE CITY					2	1	1		2	1	1		11.6	9.8	14.3	
SALEM CITY																
PLANNING DISTRICT 6	1	1							1	1			3.7	4.3		
AUGUSTA COUNTY																
BATH COUNTY																
HIGHLAND COUNTY																
ROCKBRIDGE COUNTY																
ROCKINGHAM COUNTY																
BUENA VISTA CITY																
HARRISONBURG CITY																
LEXINGTON CITY																
STAUNTON CITY																
WAYNESBORO CITY	1	1							1	1			27.8	31.3		
PLANNING DISTRICT 7	2	2							2	2			8.9	9.9		
CLARKE COUNTY																
FREDERICK COUNTY	1	1							1	1			11.8	13.0		
PAGE COUNTY																
SHENANDOAH COUNTY																
WARREN COUNTY																
WINCHESTER CITY	1	1							1	1			25.6	31.3		
PLANNING DISTRICT 8	1	1			3	3			4	4			3.9	5.7		
ARLINGTON COUNTY																
FAIRFAX COUNTY	1	1			2	2			3	3			7.6	10.4		
LOUDOUN COUNTY																
PRINCE WILLIAM COUNTY					1	1			1	1			3.1	4.6		
ALEXANDRIA CITY																
FAIRFAX CITY																
FALLS CHURCH CITY																
MANASSAS CITY																
MANASSAS PARK CITY																
PLANNING DISTRICT 9					1	1			1	1			7.2	8.8		
CULPEPER COUNTY																
FAUQUIER COUNTY																
MADISON COUNTY																
ORANGE COUNTY					1	1			1	1			28.6	34.5		
RAPPAHANNOCK COUNTY																
PLANNING DISTRICT 10	1	1							1	1			7.8	10.3		
ALBEMARLE COUNTY																
FLUVANNA COUNTY																
GREENE COUNTY																
LOUISA COUNTY	1	1							1	1			35.7	38.5		
NELSON COUNTY																
CHARLOTTESVILLE CITY																
PLANNING DISTRICT 11	1		1		3	2	1		4	2	2		16.2	11.5	27.4	
AMHERST COUNTY																
APPOMATTOX COUNTY																
BEDFORD COUNTY					1	1			1	1			18.2	21.3		
CAMPBELL COUNTY					1	1			1	1			16.1	17.9		
BEDFORD CITY																
LYNCHBURG CITY	1		1		1		1		2		2		25.3		44.4	

NOTE: The Teenage Perinatal Base is The Sum of Teenage Natural Fetal Deaths of 28 Weeks and Over Gestation and Teenage Live Births.

TABLE 10
RESIDENT TEENAGE PERINATAL DEATHS AS THE SUM OF NATURAL FETAL DEATHS OF 28 WEEKS AND OVER GESTATION AND INFANT DEATHS UNDER SEVEN DAYS OF AGE BY RACE, WITH PERINATAL RATES PER 1,000 PERINATAL BASE BY PLANNING DISTRICT AND CITY OR COUNTY
VIRGINIA, 2011

PLANNING DISTRICT AND CITY / COUNTY	TEENAGE NATURAL FETAL DEATHS OF 28 WEEKS AND OVER GESTATION				TEENAGE HEBDOMADAL INFANT DEATHS UNDER SEVEN DAYS OF AGE				TEENAGE PERINATAL DEATHS							
									NUMBER OF PERINATAL DEATHS				RATES PER 1,000 PERINATAL BASE			
	TOTAL	WHITE	BLACK	OTHER	TOTAL	WHITE	BLACK	OTHER	TOTAL	WHITE	BLACK	OTHER	TOTAL	WHITE	BLACK	OTHER
COMMONWEALTH OF VIRGINIA	16	10	6		42	17	25		58	27	31		8.8	7.1	12.7	
PLANNING DISTRICT 12					1		1		1		1		4.0		11.9	
FRANKLIN COUNTY																
HENRY COUNTY																
PATRICK COUNTY																
PITTSYLVANIA COUNTY																
DANVILLE CITY					1		1		1		1		16.7		26.3	
MARTINSVILLE CITY																
PLANNING DISTRICT 13					2	1	1		2	1	1		21.5	28.6	17.2	
BRUNSWICK COUNTY																
HALIFAX COUNTY																
MECKLENBURG COUNTY					2	1	1		2	1	1		60.6	83.3	47.6	
PLANNING DISTRICT 14	1	1			2		2		3	1	2		28.3	20.8	34.5	
AMELIA COUNTY																
BUCKINGHAM COUNTY																
CHARLOTTE COUNTY																
CUMBERLAND COUNTY					1		1		1		1		90.9		250.0	
LUNENBURG COUNTY	1	1							1	1			58.8	111.1		
NOTTOWAY COUNTY					1		1		1		1		62.5		111.1	
PRINCE EDWARD COUNTY																
PLANNING DISTRICT 15	3	2	1		5	2	3		8	4	4		10.4	16.6	8.9	
CHARLES CITY COUNTY																
CHESTERFIELD COUNTY	1		1		1	1			2	1	1		9.0	11.1	10.8	
GOOCHLAND COUNTY																
HANOVER COUNTY					1	1			1	1			24.4	30.3		
HENRICO COUNTY	2	2			1		1		3	2	1		15.4	26.7	9.9	
NEW KENT COUNTY																
POWHATAN COUNTY																
RICHMOND CITY					2		2		2		2		7.0		8.2	
PLANNING DISTRICT 16					1	1			1	1			3.4	5.2		
CAROLINE COUNTY																
KING GEORGE COUNTY																
SPOTSYLVANIA COUNTY					1	1			1	1			9.3	13.5		
STAFFORD COUNTY																
FREDERICKSBURG CITY																
PLANNING DISTRICT 17					1		1		1		1		21.3		45.5	
LANCASTER COUNTY																
NORTHUMBERLAND COUNTY					1		1		1		1		142.9		250.0	
RICHMOND COUNTY																
WESTMORELAND COUNTY																
PLANNING DISTRICT 18																
ESSEX COUNTY																
GLOUCESTER COUNTY																
KING AND QUEEN COUNTY																
KING WILLIAM COUNTY																
MATHEWS COUNTY																
MIDDLESEX COUNTY																
PLANNING DISTRICT 19	2	1	1		4		4		6	1	5		21.9	11.6	28.2	
DINWIDDIE COUNTY																
GREENSVILLE COUNTY																
PRINCE GEORGE COUNTY	1		1						1		1		35.7		125.0	
SURRY COUNTY																
SUSSEX COUNTY	1	1							1	1			52.6	111.1		
COLONIAL HEIGHTS CITY																
EMPORIA CITY																
HOPEWELL CITY					1		1		1		1		20.8		31.3	
PETERSBURG CITY					3		3		3		3		36.6		39.5	
PLANNING DISTRICT 20	2	1	1		6		6		8	1	7		7.0	2.5	10.2	
ISLE OF WIGHT COUNTY																
SOUTHAMPTON COUNTY																
CHESAPEAKE CITY																
FRANKLIN CITY																
NORFOLK CITY	1		1		4		4		5		5		14.6		20.7	
PORTSMOUTH CITY					1		1		1		1		5.6		7.8	
SUFFOLK CITY																
VIRGINIA BEACH CITY	1	1			1		1		2	1	1		6.6	6.8	7.9	
PLANNING DISTRICT 21	1		1		7	2	5		8	2	6		16.4	13.2	19.8	
JAMES CITY COUNTY																
YORK COUNTY					1		1		1		1		55.6		166.7	
HAMPTON CITY	1		1		3	1	2		4	1	3		27.6	30.3	28.6	
NEWPORT NEWS CITY					3	1	2		3	1	2		11.2	11.9	12.2	
POQUOSON CITY																
WILLIAMSBURG CITY																
PLANNING DISTRICT 22																
ACCOMACK COUNTY																
NORTHAMPTON COUNTY																
PLANNING DISTRICT 23	3	1	2		13	2	11		16	3	13		9.8	5.5	13.1	
UNKNOWN VA CITY OR COUNTY																

NOTES: The Teenage Perinatal Base is The Sum of Teenage Natural Fetal Deaths of 28 Weeks and Over Gestation and Teenage Live Births.

PLANNING DISTRICT 23, THE HAMPTON ROADS PLANNING DISTRICT, IS THE AGGREGATE OF PLANNING DISTRICTS 20 AND 21.

TABLE 11
EIGHTY-THREE CATEGORIES OF RESIDENT TEENAGE INFANT DEATHS
WITH RATES PER 100.000 LIVE BIRTHS
BY PERINATAL REGIONS
VIRGINIA, 2011

NATIONAL CENTER FOR HEALTH STATISTICS 71 RANKABLE CAUSES OF INFANT DEATHS AND 12 RESIDUAL GROUPS OF CAUSES, BY INTERNATIONAL CLASSIFICATION OF DISEASES TENTH REVISION CODE	TEENAGE INFANT DEATHS UNDER ONE YEAR OF AGE						TEENAGE INFANT DEATH RATES PER 100,000 LIVE BIRTHS					
	STATE	REGIONS		REGIONS			TOTAL	REGIONS		REGIONS		
	TOTAL	1	2	3	4	5	RATES	1	2	3	4	5
`	62	9	8	21	5	19	943.4	817.4	721.4	1,272.7	493.1	1,119.0
1) Diarrhea and Gastroenteritis of Presumed Infectious Origin A09	2	1		1			30.4	90.8		60.6		
2) Tuberculosis A16-A19												
3) Tetanus A33,A35												
4) Diphtheria A36												
5) Whooping Cough A37												
6) Meningococcal Infection A39												
7) Septicemia A40-A41												
8) Congenital Syphilis A50												
9) Gonococcal Infection A54												
10) Acute Poliomyelitis A80												
11) Varicella (Chicken Pox) B01												
12) Measles B05												
13) Human Immunodeficiency Virus (HIV) Disease B20-B24												
14) Mumps B26												
15) Candidiasis B37												
16) Malaria B50-B54												
17) Pneumocystosis B59												
18) Other Infectious and Parasitic Diseases ..... Residual of A00-B99	1					1	15.2					58.9
19) Malignant Neoplasms C00-C97												
20) Benign Neoplasms and Neoplasms of Unknown Behavior D00-D48												
21) Diseases of the Blood and Disorders of the Immune System D50-D89												
22) Short Stature, Not Elsewhere Classified E34.3												
23) Nutritional Deficiencies E40-E64												
24) Cystic Fibrosis E84												
25) Volume Depletion, Disorders of Fluid, Electrolyte Balance E86-E87												
26) Endocrine, Nutritional, and Metabolic Diseases Residual of E00-E88	1		1				15.2		90.2			
27) Meningitis G00,G03												
28) Infantile Spinal Muscular Atrophy, Type I (Werdnig-Hoffman) G12.0												
29) Infantile Cerebral Palsy G80												
30) Anoxic Brain Damage, Not Elsewhere Classified G93.1												
31) Other Diseases of the Nervous System ..... Residual of G00-G98												
32) Diseases of the Ear and Mastoid Process H60-H93												
33) Diseases of the Circulatory System I00-I99	1		1				15.2		90.2			
34) Acute Upper Respiratory Infections J00-J06												
35) Influenza and Pneumonia J09-J18												
36) Acute Bronchitis and Acute Bronchiolitis J20-J21												
37) Bronchitis, Chronic and Unspecified J40-J42												
38) Asthma J45-J46												
39) Pneumonitis Due to Solids and Liquids J69												
40) Other Diseases of the Respiratory System ..... Residual of J00-U04												
41) Gastritis, Duodenitis, Enteritis, and Colitis K29,K50-K55												
42) Hernia of Abdominal Cavity and Intestinal Obstruction Without Hernia K40-K46,K56												
43) Other Diseases of the Digestive System ..... Residual of K00-K92												
44) Renal Failure and Other Disorders of Kidney N17-N19,N25,N27												
45) Other Diseases of the Genitourinary System ..... Residual of N00-N95												

TABLE 11
EIGHTY-THREE CATEGORIES OF RESIDENT TEENAGE INFANT DEATHS
WITH RATES PER 100.000 LIVE BIRTHS
BY PERINATAL REGIONS
VIRGINIA, 2011

NATIONAL CENTER FOR HEALTH STATISTICS 71 RANKABLE CAUSES OF INFANT DEATHS AND 12 RESIDUAL GROUPS OF CAUSES, BY INTERNATIONAL CLASSIFICATION OF DISEASES TENTH REVISION CODE	TEENAGE INFANT DEATHS UNDER ONE YEAR OF AGE						TEENAGE INFANT DEATH RATES PER 100,000 LIVE BIRTHS					
	STATE TOTAL	REGIONS 1	2	REGIONS 3	4	5	TOTAL RATES	REGIONS 1	2	REGIONS 3	4	5
`	62	9	8	21	5	19	943.4	817.4	721.4	1,272.7	493.1	1,119.0
46) Newborn Affected by Maternal Hypertensive Disorders P00.0												
47) Newborn Affected by Other Maternal Conditions Which May Be Unrelated To Present Pregnancy P00.1-P00.9												
48) Newborn Affected By Maternal Complications of Pregnancy P01	4	1	1	1	1		60.9	90.8	90.2	60.6	98.6	
49) Newborn Affected By Complications of Placenta, Cord, and Membranes P02	3	1	1			1	45.6	90.8	90.2			58.9
50) Newborn Affected by Other Complications of Labor and Delivery P03												
51) Newborn Affected by Noxious Influences Transmitted Via Placenta or Breast Milk P04												
52) Slow Fetal Growth and Fetal Malnutrition P05												
53) Disorders Related to Short Gestation and Low Birth Weight P07	14	1		6	2	5	213.0	90.8		363.6	197.2	294.5
54) Disorders Related to Long Gestation and High Birth Weight P08												
55) Birth Trauma P10-P15												
56) Intrauterine Hypoxia and Birth Asphyxia P20-P21	1					1	15.2					58.9
57) Respiratory Distress of Newborn P22	3	1				2	45.6	90.8				117.8
58) Congenital Pneumonia P23												
59) Neonatal Aspiration Syndromes P24												
60) Interstitial Emphysema and Related Conditions P25												
61) Pulmonary Hemorrhage P26												
62) Chronic Respiratory Disease P27												
63) Atelectasis P28.0-P28.1												
64) Other Respiratory Conditions in the Perinatal Period P28.2-P28.9												
65) Bacterial Sepsis of Newborn P36	3			3			45.6			181.8		
66) Omphalitis of Newborn With or Without Mild Hemorrhage P38												
67) Other Infections Specific to the Perinatal Period P35,P37,P39	2			1		1	30.4			60.6		58.9
68) Neonatal Hemorrhage P50-P52,P54												
69) Hemorrhagic Disease of Newborn P53												
70) Hemolytic Disease of Newborn Due to Isoimmunization and Other Perinatal Jaundice P55-P59												
71) Hematological Disorders P60-P61												
72) Syndrome of Infant of a Diabetic Mother and Neonatal Diabetes Mellitus P70.0-P70.2												
73) Necrotizing Enterocolitis of Newborn P77												
74) Hydrops Fetalis Not Due to Hemolytic Disease P83.2												
75) Other Conditions in the Perinatal Period ..... Residual of P29-P96	4	2	1	1			60.9	181.7	90.2	60.6		
76) Congenital Malformations, Deformations, and Chromosomal Abnormalities Q00-Q99	10		1	5	1	3	152.2		90.2	303.0	98.6	176.7
77) Sudden Infant Death Syndrome R95	6	2	1		1	2	91.3	181.7	90.2		98.6	117.8
78) Symptoms, Signs, and Abnormal Clinical Findings R00-R94,R96-R99	3			1		2	45.6			60.6		117.8
79) All Other Diseases Not Previously Listed ..... F01-H57 and L00-M99												
80) Unintentional Injury (Accidents) V01-X59	3		1	2			45.6		90.2	121.2		
81) Intentional Harm By Assault (Homicide) U01, X85-Y09	1					1	15.2					58.9
82) Complications of Medical and Surgical Care Y40-Y84												
83) Other External Causes Y10-Y36												

NOTE: Rows 46-75, ICD Codes P00-P96, Comprise Certain Conditions Originating In The Perinatal Period In The 130-Row Listings And Are a Rankable Cause In The Total Deaths Listings.

TABLE 12
RESIDENT INFANT DEATHS TO TEENAGE MOTHERS AGES 10-19
BY PLANNING DISTRICT AND CITY OR COUNTY
VIRGINIA, 1997-2011

PLANNING DISTRICT / CITY / COUNTY	YEAR														
	1997	1998	1999	2000	2001	2002	2003	2004	2005	2006	2007	2008	2009	2010	2011
COMMONWEALTH OF VIRGINIA	112	117	112	91	98	92	108	96	106	105	94	86	74	73	62
PLANNING DISTRICT 1	2	4	2	1		3		2			2		1	2	2
LEE COUNTY	1	2	1			1					1		1		
SCOTT COUNTY														1	2
WISE COUNTY	1	2	1	1		1		2			1			1	
NORTON CITY						1									
PLANNING DISTRICT 2			2	1		2	1	1	1			1	1	1	
BUCHANAN COUNTY								1				1			
DICKENSON COUNTY			1												
RUSSELL COUNTY						1			1				1	1	
TAZEWELL COUNTY			1	1		1	1								
PLANNING DISTRICT 3	4	3	2	2	1		2	1	1		1	1	1	3	
BLAND COUNTY														1	
CARROLL COUNTY			1					1					1		
GRAYSON COUNTY		1					2		1		1				
SMYTH COUNTY	2		1									1			
WASHINGTON COUNTY	2	1												2	
WYTHE COUNTY		1		1											
BRISTOL CITY															
GALAX CITY				1	1										
PLANNING DISTRICT 4	1	4	4	1	4			1	2	2	1		1		2
FLOYD COUNTY		1								1			1		
GILES COUNTY		1	2		1										
MONTGOMERY COUNTY	1		1		2				2		1				1
PULASKI COUNTY		1	1		1			1							
RADFORD CITY		1		1						1					1
PLANNING DISTRICT 5	3	4	5	5	2	1	6	2	6	3	4	4	10	2	5
ALLEGHANY COUNTY															
BOTETOURT COUNTY			1					1	1				1		1
CRAIG COUNTY													1		
ROANOKE COUNTY	1		1	2											
COVINGTON CITY											1				
ROANOKE CITY	2	3	2	2	2	1	6	1	4	3	3	4	7	1	4
SALEM CITY		1	1	1					1				1	1	
PLANNING DISTRICT 6	4	5	2	1	3	2	3	6	2	6	2	1	1	1	1
AUGUSTA COUNTY		1	1			1		1							
BATH COUNTY															
HIGHLAND COUNTY															
ROCKBRIDGE COUNTY		1	1					1					1		
ROCKINGHAM COUNTY	1	1		1			1	2	1		1				
BUENA VISTA CITY							1			1					
HARRISONBURG CITY	3				2			2	1	3	1	1		1	
LEXINGTON CITY										1					
STAUNTON CITY		1			1										1
WAYNESBORO CITY		1				1	1			1					
PLANNING DISTRICT 7	2	5	5	1	2	1	4	1	5		2	1	2		1
CLARKE COUNTY			2												
FREDERICK COUNTY	1			1					1		1				
PAGE COUNTY			1		1	1	3				1		1		
SHENANDOAH COUNTY	1	2					1	1	1						
WARREN COUNTY		1			1							1	1		1
WINCHESTER CITY		2	2						3						
PLANNING DISTRICT 8	13	12	12	8	13	2	8	13	7	15	14	6	10	10	5
ARLINGTON COUNTY	1		1				1		1	1	1			1	
FAIRFAX COUNTY	6	3	2	1	3	1	2	7	3	5	3	4	7	1	3
LOUDOUN COUNTY		2	1	2			1		1		1	1			
PRINCE WILLIAM COUNTY	5	6	5	3	9		3	4	1	7	7	1	3	7	2
ALEXANDRIA CITY			2		1		1	1	1	1				1	
FAIRFAX CITY			1	1											
FALLS CHURCH CITY															
MANASSAS CITY		1		1		1		1		1					
MANASSAS PARK CITY	1										2				
PLANNING DISTRICT 9	8			2		1		2	1	2	1		2	3	1
CULPEPER COUNTY	5					1							1		
FAUQUIER COUNTY	1			2				1						3	
MADISON COUNTY										1			1		
ORANGE COUNTY	2							1		1	1				1
RAPPAHANNOCK COUNTY									1						
PLANNING DISTRICT 10	4		4	2	3	2	3	3	4	7	3	6			
ALBEMARLE COUNTY	1		2	1		1	1	2	2	2		3			
FLUVANNA COUNTY										1					
GREENE COUNTY	2			1							2				
LOUISA COUNTY	1		1						1	1		1			
NELSON COUNTY										1					
CHARLOTTESVILLE CITY			1		3	1	2	1	1	2	1	2			
PLANNING DISTRICT 11	4	6	2	1	5	2	6	2	1	3	2	1	2	1	3
AMHERST COUNTY	1			1											
APPOMATTOX COUNTY		2					1			1					
BEDFORD COUNTY	1	1													1
CAMPBELL COUNTY		2			1		2	1	1				1	1	1
BEDFORD CITY							2	1							
LYNCHBURG CITY	2	1	2		4	2	1			2	2	1	1		1

[continued]

TABLE 12
RESIDENT INFANT DEATHS TO TEENAGE MOTHERS AGES 10-19
BY PLANNING DISTRICT AND CITY OR COUNTY
VIRGINIA, 1997-2011

PLANNING DISTRICT CITY / COUNTY	YEAR														
	1997	1998	1999	2000	2001	2002	2003	2004	2005	2006	2007	2008	2009	2010	2011
COMMONWEALTH OF VIRGINIA	112	117	112	91	98	92	108	96	106	105	94	86	74	73	62
PLANNING DISTRICT 12	8	1	5	9	5	3	6	3	5	4	3	6	1	3	2
FRANKLIN COUNTY	1		1	1		1				1	1	3			
HENRY COUNTY	1					1	2	1			1	1		2	
PATRICK COUNTY	1						1								
PITTSYLVANIA COUNTY	4	1		5		1	2		2			2			
DANVILLE CITY	1		4	2	4		1	1	2	3	1		1	1	2
MARTINSVILLE CITY				1	1			1	1						
PLANNING DISTRICT 13	2		1			5	3	3	5	1	1	1	2	1	3
BRUNSWICK COUNTY	1					3	2		1						1
HALIFAX COUNTY			1			1	1	2	2	1	1	1		1	
MECKLENBURG COUNTY	1					1		1	2				2		2
PLANNING DISTRICT 14		4	4	2		2	3		1	2	3	1	1	1	3
AMELIA COUNTY			1	1											
BUCKINGHAM COUNTY		1	1				1								
CHARLOTTE COUNTY											1				
CUMBERLAND COUNTY														1	1
LUNENBURG COUNTY							1			1					
NOTTOWAY COUNTY		1		1		1	1				1	1	1		2
PRINCE EDWARD COUNTY		2	2			1			1	1	1				
PLANNING DISTRICT 15	14	9	13	9	20	16	18	16	17	13	8	17	14	10	7
CHARLES CITY COUNTY	1							1							
CHESTERFIELD COUNTY	3	2	1		1	1	3	3	4	1		6	1	1	2
GOOCHLAND COUNTY					1										
HANOVER COUNTY	1				1	1	1	1			1		1		1
HENRICO COUNTY	2	2	5		5	2	1	2	5	2		7	3	2	2
NEW KENT COUNTY			1			1									
POWHATAN COUNTY														1	
RICHMOND CITY	7	5	6	9	12	11	13	9	8	10	7	4	9	6	2
PLANNING DISTRICT 16	4	7	1	1	5		7	1	3	6	7	7	2	2	1
CAROLINE COUNTY	1	2			1										
KING GEORGE COUNTY	1									1				1	
SPOTSYLVANIA COUNTY	1	1	1		2		2	1	2	2	5	1	2	1	1
STAFFORD COUNTY		4		1	2		1			2	2	2			
FREDERICKSBURG CITY	1						4		1	1		4			
PLANNING DISTRICT 17	3	1		1	2	1	1	1	2	2	1	1		1	1
LANCASTER COUNTY	1			1					1					1	
NORTHUMBERLAND COUNTY	1	1													1
RICHMOND COUNTY								1							
WESTMORELAND COUNTY	1				2	1	1		1	2	1	1			
PLANNING DISTRICT 18			1	1	1	2			1	1	1	2		1	
ESSEX COUNTY				1								1			
GLOUCESTER COUNTY										1					
KING AND QUEEN COUNTY									1						
KING WILLIAM COUNTY			1			1						1			
MATHEWS COUNTY					1									1	
MIDDLESEX COUNTY						1					1				
PLANNING DISTRICT 19	2	6	1	3	2	5	1	5	6	1	7	2	1	2	6
DINWIDDIE COUNTY	1	1						1			1		1		
GREENSVILLE COUNTY															
PRINCE GEORGE COUNTY				1				1							
SURRY COUNTY															
SUSSEX COUNTY		1				1		1	1						
COLONIAL HEIGHTS CITY										1	1				
EMPORIA CITY						1									
HOPEWELL CITY						3		1	2		1	1		1	3
PETERSBURG CITY	1	4	1	2	2		1	1	3		4	1		1	3
PLANNING DISTRICT 20	24	35	29	28	16	25	28	21	23	24	21	16	13	18	9
ISLE OF WIGHT COUNTY								3				1			
SOUTHAMPTON COUNTY										1			1	1	
CHESAPEAKE CITY	2	2	5	5	6	5	3	4	3	3	4	4	2	3	
FRANKLIN CITY					1			1		1					
NORFOLK CITY	10	15	17	12	5	8	13	8	9	7	9	4	4	6	4
PORTSMOUTH CITY	3	7	1	4	4	4	2	4	5	2		5	3	3	1
SUFFOLK CITY	1	2	1	1			7		2	1	1	1		1	2
VIRGINIA BEACH CITY	8	9	5	6		8	3	1	4	9	7	1	3	4	2
PLANNING DISTRICT 21	9	10	17	12	12	16	8	11	12	11	9	7	9	10	10
JAMES CITY COUNTY					1		1		1	1					
YORK COUNTY			1		2			1		1					2
HAMPTON CITY	3	3	3	1	2	3	2	4	3	6	1	1	3	3	3
NEWPORT NEWS CITY	6	7	13	11	7	12	5	5	7	3	7	5	5	7	5
POQUOSON CITY								1							
WILLIAMSBURG CITY						1			1		1	1	1		
PLANNING DISTRICT 22	1	1			2	1		1	1	2	1	5		1	
ACCOMACK COUNTY		1			2				1	2	1	4		1	
NORTHAMPTON COUNTY	1					1		1				1			
PLANNING DISTRICT 23	33	45	46	40	28	41	36	32	35	35	30	23	22	28	19
UNKNOWN VA CITY OR COUNTY															

NOTE: PLANNING DISTRICT 23, THE HAMPTON ROADS PLANNING DISTRICT, IS THE AGGREGATE OF PLANNING DISTRICTS 20 AND 21.

TEENAGE INFANT DEATH RATES PER 1,000 LIVE BIRTHS BY EQUAL COUNT HEALTH DISTRICT GROUPS VIRGINIA, 2011

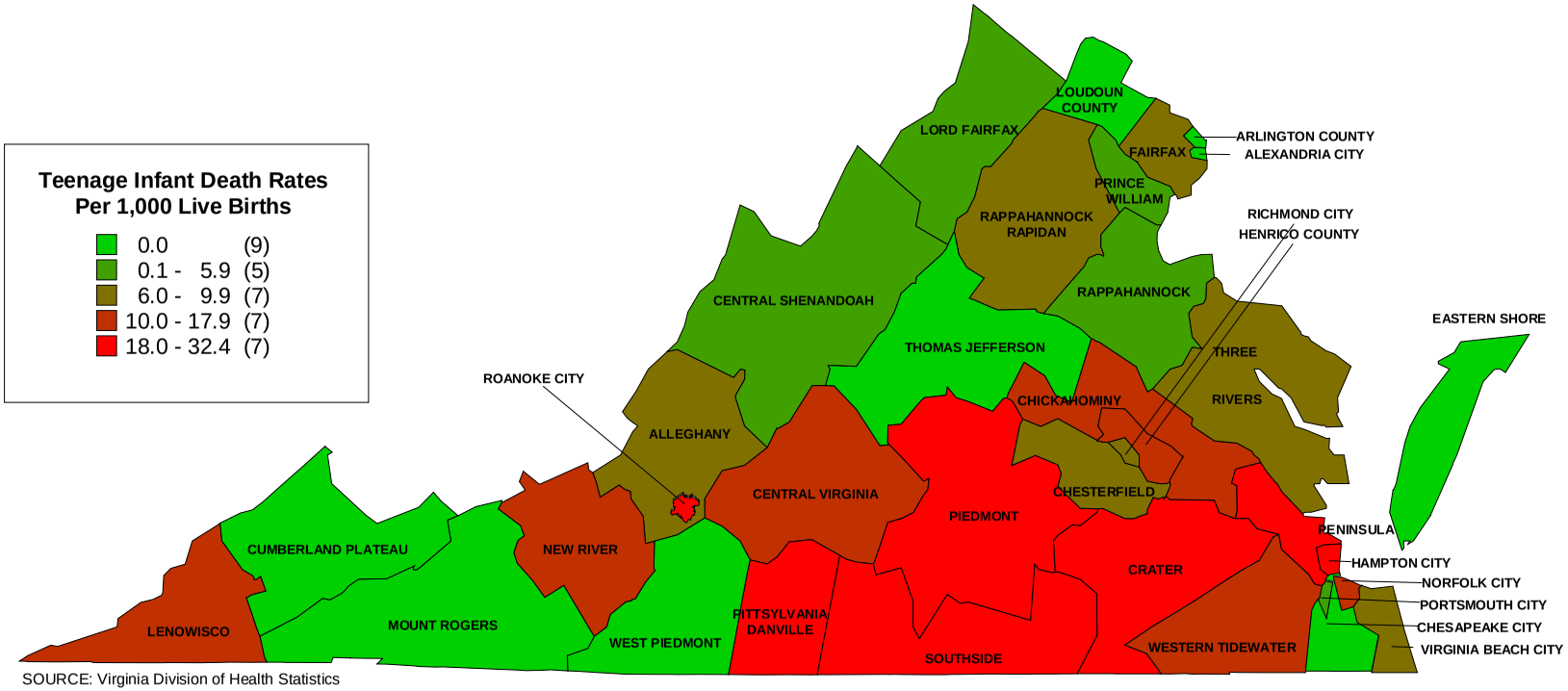

SOURCE: Virginia Division of Health Statistics

TEENAGE PERINATAL RATES PER 1,000 PERINATAL BASE BY EQUAL COUNT HEALTH DISTRICT GROUPS VIRGINIA, 2011

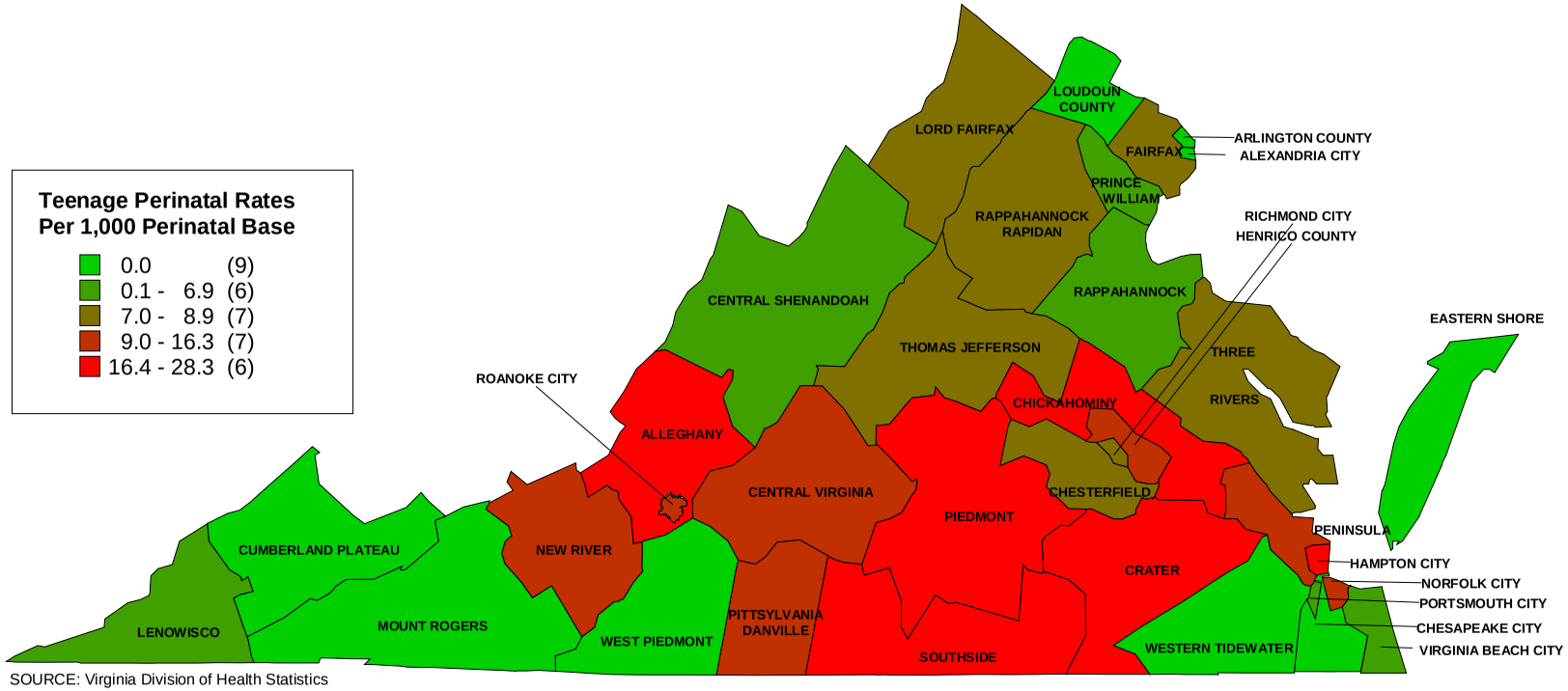

SOURCE: Virginia Division of Health Statistics

CHART 1
TEENAGE INFANT DEATHS AND INFANT DEATH RATES PER 1,000 LIVE BIRTHS BY AGE OF INFANT AT DEATH VIRGINIA, 1995-2011

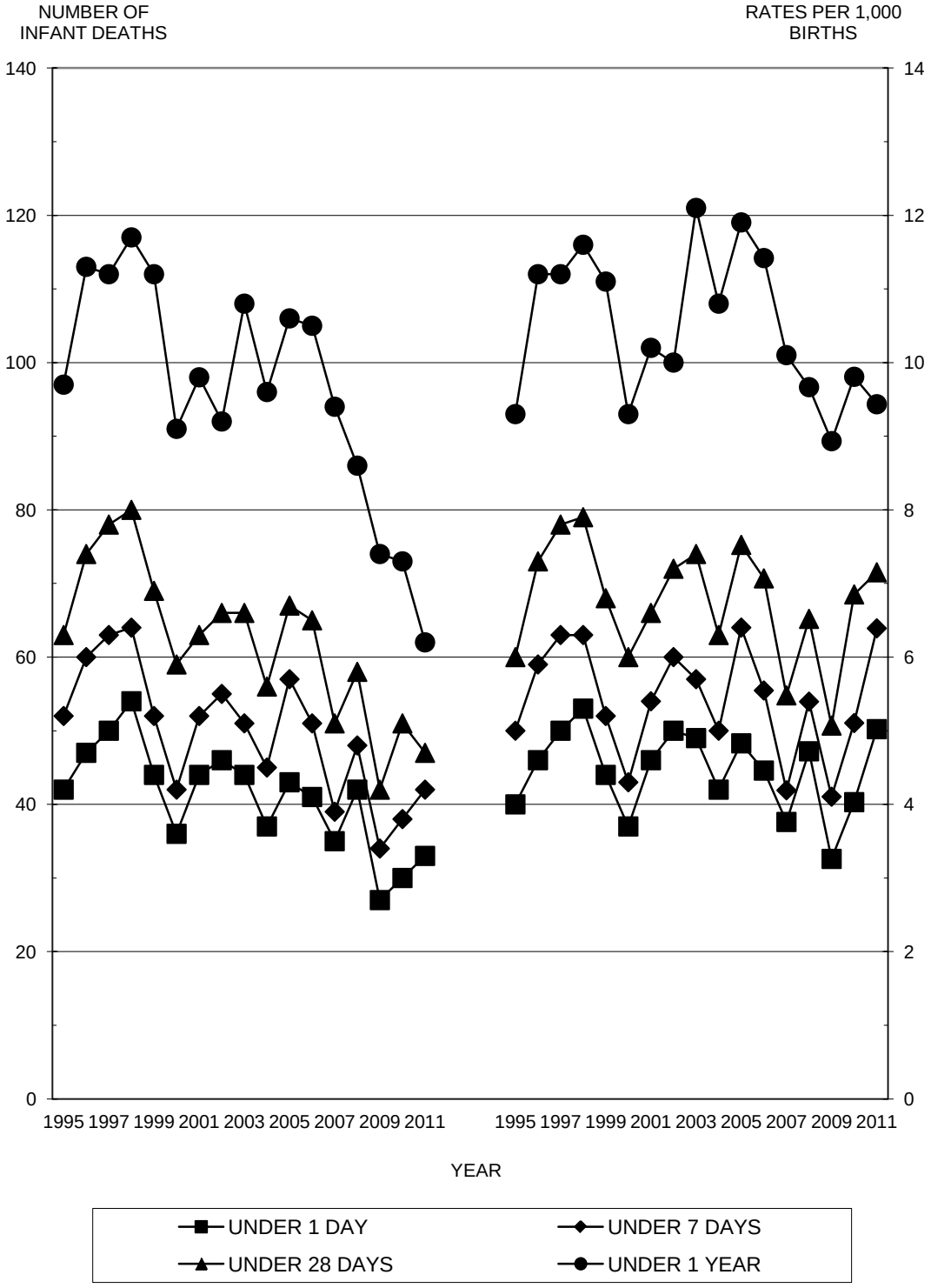

Source: Virginia Division of Health Statistics

CHART 2
TEENAGE INFANT DEATHS AND INFANT DEATH RATES PER 1,000 LIVE BIRTHS BY RACE OF INFANT AT DEATH
VIRGINIA, 1995-2011

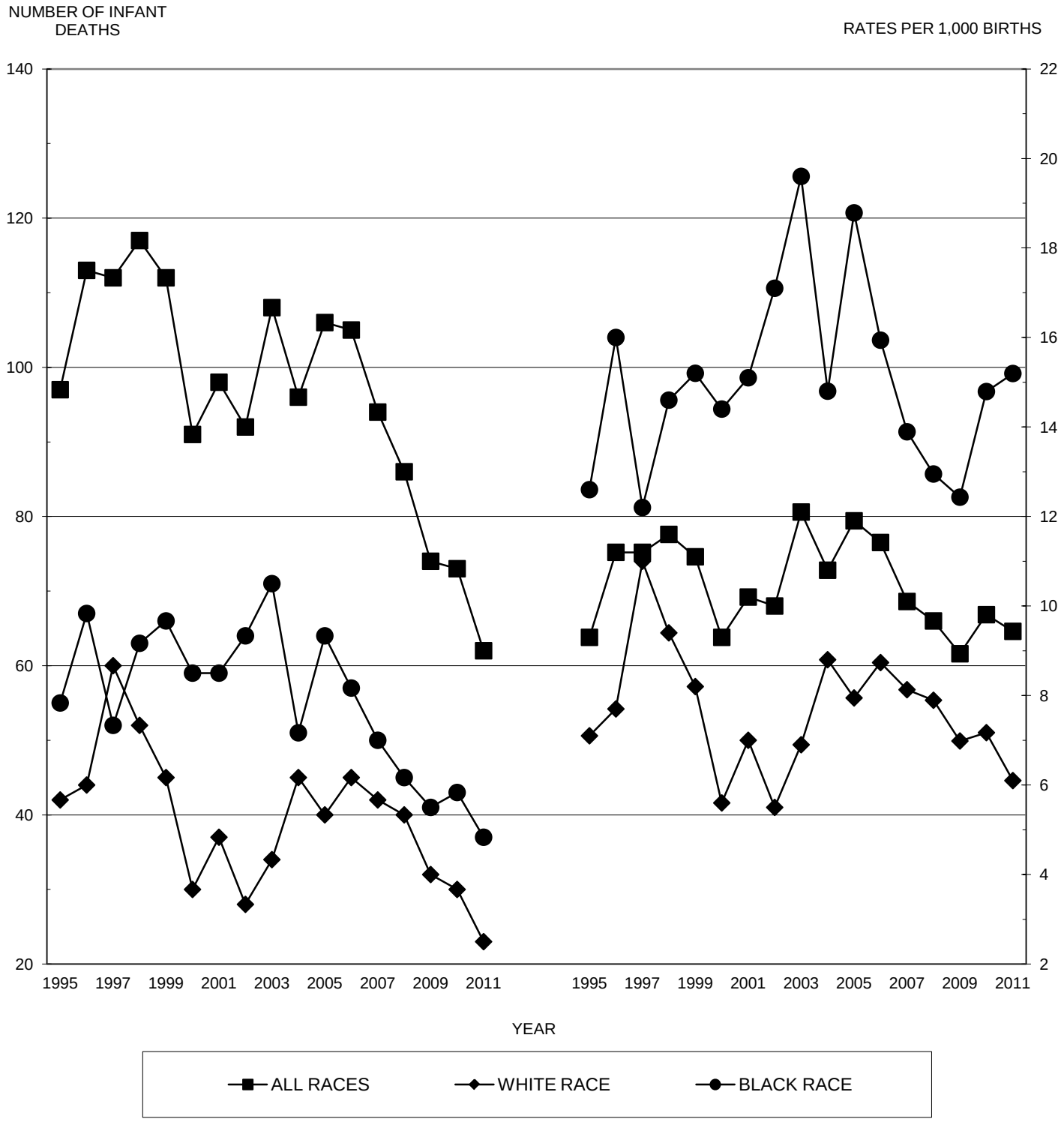

Source: Virginia Division of Health Statistics

CHAPTER VII

RESIDENT TEENAGE TOTAL DEATHS

Highlights

- In 2011, there were a total of 304 deaths with a rate of 28.7 per 100,000 total teen population.
- Unintentional injuries were the leading cause of teen deaths in 2011 with 120 deaths. Motor vehicle accidents accounted for 67% of those deaths.
- The second leading cause of teen deaths in 2011 was suicide with 49 deaths.
- The third leading cause of teen deaths in 2011 was homicide & legal intervention with 31 deaths.

TABLE 1
RESIDENT TEENAGE DEATHS BY AGE AND RACE OF DECEDENT
BY PLANNING DISTRICT AND CITY OR COUNTY
VIRGINIA, 2011

PLANNING DISTRICT AND CITY/COUNTY	RACE	RESIDENT TEENAGE DEATHS	AGE OF DECEDENT									
			AGE 10	AGE 11	AGE 12	AGE 13	AGE 14	AGE 15	AGE 16	AGE 17	AGE 18	AGE 19
COMMONWEALTH OF VIRGINIA	TOTAL	304	8	14	8	18	14	27	28	50	51	86
	WHITE	201	5	7	8	13	8	17	18	37	31	57
	BLACK	91	3	7		4	6	8	9	12	17	25
	OTHER	12				1		2	1	1	3	4
PLANNING DISTRICT 1	TOTAL	2										2
	WHITE	2										2
	BLACK											
	OTHER											
LEE COUNTY	TOTAL											
	WHITE											
	BLACK											
	OTHER											
SCOTT COUNTY	TOTAL	1										1
	WHITE	1										1
	BLACK											
	OTHER											
WISE COUNTY	TOTAL	1										1
	WHITE	1										1
	BLACK											
	OTHER											
NORTON CITY	TOTAL											
	WHITE											
	BLACK											
	OTHER											
PLANNING DISTRICT 2	TOTAL	7		1		1			1		2	2
	WHITE	7		1		1			1		2	2
	BLACK											
	OTHER											
BUCHANAN COUNTY	TOTAL	3		1		1						1
	WHITE	3		1		1						1
	BLACK											
	OTHER											
DICKENSON COUNTY	TOTAL											
	WHITE											
	BLACK											
	OTHER											
RUSSELL COUNTY	TOTAL	1									1	
	WHITE	1									1	
	BLACK											
	OTHER											
TAZEWELL COUNTY	TOTAL	3							1		1	1
	WHITE	3							1		1	1
	BLACK											
	OTHER											
PLANNING DISTRICT 3	TOTAL	6		1						1	2	2
	WHITE	6		1						1	2	2
	BLACK											
	OTHER											
BLAND COUNTY	TOTAL											
	WHITE											
	BLACK											
	OTHER											
CARROLL COUNTY	TOTAL											
	WHITE											
	BLACK											
	OTHER											
GRAYSON COUNTY	TOTAL											
	WHITE											
	BLACK											
	OTHER											
SMYTH COUNTY	TOTAL	2		1							1	
	WHITE	2		1							1	
	BLACK											
	OTHER											
WASHINGTON COUNTY	TOTAL	2								1		1
	WHITE	2								1		1
	BLACK											
	OTHER											
WYTHE COUNTY	TOTAL											
	WHITE											
	BLACK											
	OTHER											
BRISTOL CITY	TOTAL											
	WHITE											
	BLACK											
	OTHER											
GALAX CITY	TOTAL	2									1	1
	WHITE	2									1	1
	BLACK											
	OTHER											
PLANNING DISTRICT 4	TOTAL	10	1		1		1		1	2	3	1
	WHITE	9	1		1		1		1	2	2	1
	BLACK											
	OTHER	1									1	

TABLE 1
RESIDENT TEENAGE DEATHS BY AGE AND RACE OF DECEDENT
BY PLANNING DISTRICT AND CITY OR COUNTY
VIRGINIA, 2011

PLANNING DISTRICT AND CITY/COUNTY	RACE	RESIDENT TEENAGE DEATHS	AGE OF DECEDENT									
			AGE 10	AGE 11	AGE 12	AGE 13	AGE 14	AGE 15	AGE 16	AGE 17	AGE 18	AGE 19
COMMONWEALTH OF VIRGINIA	TOTAL	304	8	14	8	18	14	27	28	50	51	86
	WHITE	201	5	7	8	13	8	17	18	37	31	57
	BLACK	91	3	7		4	6	8	9	12	17	25
	OTHER	12				1		2	1	1	3	4
FLOYD COUNTY	TOTAL											
	WHITE											
	BLACK											
	OTHER											
GILES COUNTY	TOTAL											
	WHITE											
	BLACK											
	OTHER											
MONTGOMERY COUNTY	TOTAL	6	1						1	1	2	1
	WHITE	5	1						1	1	1	1
	BLACK											
	OTHER	1									1	
PULASKI COUNTY	TOTAL	3			1					1	1	
	WHITE	3			1					1	1	
	BLACK											
	OTHER											
RADFORD CITY	TOTAL	1					1					
	WHITE	1					1					
	BLACK											
	OTHER											
PLANNING DISTRICT 5	TOTAL	8	1							1	2	4
	WHITE	6	1								2	3
	BLACK	2								1		1
	OTHER											
ALLEGHANY COUNTY	TOTAL	1										1
	WHITE	1										1
	BLACK											
	OTHER											
BOTETOURT COUNTY	TOTAL											
	WHITE											
	BLACK											
	OTHER											
CRAIG COUNTY	TOTAL											
	WHITE											
	BLACK											
	OTHER											
ROANOKE COUNTY	TOTAL	3									2	1
	WHITE	3									2	1
	BLACK											
	OTHER											
COVINGTON CITY	TOTAL											
	WHITE											
	BLACK											
	OTHER											
ROANOKE CITY	TOTAL	3								1		2
	WHITE	1										1
	BLACK	2								1		1
	OTHER											
SALEM CITY	TOTAL	1	1									
	WHITE	1	1									
	BLACK											
	OTHER											
PLANNING DISTRICT 6	TOTAL	13				1		2	1	2	4	3
	WHITE	12						2	1	2	4	3
	BLACK	1				1						
	OTHER											
AUGUSTA COUNTY	TOTAL	5				1		1			2	1
	WHITE	4						1			2	1
	BLACK	1				1						
	OTHER											
BATH COUNTY	TOTAL	1						1				
	WHITE	1						1				
	BLACK											
	OTHER											
HIGHLAND COUNTY	TOTAL	1								1		
	WHITE	1								1		
	BLACK											
	OTHER											
ROCKBRIDGE COUNTY	TOTAL	1									1	
	WHITE	1									1	
	BLACK											
	OTHER											
ROCKINGHAM COUNTY	TOTAL	3								1		2
	WHITE	3								1		2
	BLACK											
	OTHER											
BUENA VISTA CITY	TOTAL											
	WHITE											
	BLACK											
	OTHER											

TABLE 1
RESIDENT TEENAGE DEATHS BY AGE AND RACE OF DECEDENT
BY PLANNING DISTRICT AND CITY OR COUNTY
VIRGINIA, 2011

PLANNING DISTRICT AND CITY/COUNTY	RACE	RESIDENT TEENAGE DEATHS	AGE OF DECEDENT									
			AGE 10	AGE 11	AGE 12	AGE 13	AGE 14	AGE 15	AGE 16	AGE 17	AGE 18	AGE 19
COMMONWEALTH OF VIRGINIA	TOTAL	304	8	14	8	18	14	27	28	50	51	86
	WHITE	201	5	7	8	13	8	17	18	37	31	57
	BLACK	91	3	7		4	6	8	9	12	17	25
	OTHER	12				1		2	1	1	3	4
HARRISONBURG CITY	TOTAL	1							1			
	WHITE	1							1			
	BLACK											
	OTHER											
LEXINGTON CITY	TOTAL											
	WHITE											
	BLACK											
	OTHER											
STAUNTON CITY	TOTAL											
	WHITE											
	BLACK											
	OTHER											
WAYNESBORO CITY	TOTAL	1									1	
	WHITE	1									1	
	BLACK											
	OTHER											
PLANNING DISTRICT 7	TOTAL	12		2	2	1				3	1	3
	WHITE	11		2	2	1				2	1	3
	BLACK	1								1		
	OTHER											
CLARKE COUNTY	TOTAL	1										1
	WHITE	1										1
	BLACK											
	OTHER											
FREDERICK COUNTY	TOTAL	4		1	2					1		
	WHITE	3		1	2							
	BLACK	1								1		
	OTHER											
PAGE COUNTY	TOTAL	2				1				1		
	WHITE	2				1				1		
	BLACK											
	OTHER											
SHENANDOAH COUNTY	TOTAL	1										1
	WHITE	1										1
	BLACK											
	OTHER											
WARREN COUNTY	TOTAL	4		1						1	1	1
	WHITE	4		1						1	1	1
	BLACK											
	OTHER											
WINCHESTER CITY	TOTAL											
	WHITE											
	BLACK											
	OTHER											
PLANNING DISTRICT 8	TOTAL	47	2	1	2	2	4	8	4	6	4	14
	WHITE	33	1	1	2	1	3	5	3	5	1	11
	BLACK	6	1				1	2			1	1
	OTHER	8				1		1	1	1	2	2
ARLINGTON COUNTY	TOTAL	1						1				
	WHITE											
	BLACK	1						1				
	OTHER											
FAIRFAX COUNTY	TOTAL	22	2	1	2		1	2	1	3	2	8
	WHITE	19	1	1	2		1	2	1	3	1	7
	BLACK	1	1									
	OTHER	2									1	1
LOUDOUN COUNTY	TOTAL	6							2	1	1	2
	WHITE	3							1	1		1
	BLACK											
	OTHER	3							1		1	1
PRINCE WILLIAM COUNTY	TOTAL	14				2	2	4	1	1		4
	WHITE	9				1	1	2	1	1		3
	BLACK	3					1	1				1
	OTHER	2				1		1				
ALEXANDRIA CITY	TOTAL	1									1	
	WHITE											
	BLACK	1									1	
	OTHER											
FAIRFAX CITY	TOTAL	1								1		
	WHITE											
	BLACK											
	OTHER	1								1		
FALLS CHURCH CITY	TOTAL											
	WHITE											
	BLACK											
	OTHER											
MANASSAS CITY	TOTAL	1					1					
	WHITE	1					1					
	BLACK											
	OTHER											

TABLE 1
RESIDENT TEENAGE DEATHS BY AGE AND RACE OF DECEDENT
BY PLANNING DISTRICT AND CITY OR COUNTY
VIRGINIA, 2011

PLANNING DISTRICT AND CITY/COUNTY	RACE	RESIDENT TEENAGE DEATHS	AGE OF DECEDENT									
			AGE 10	AGE 11	AGE 12	AGE 13	AGE 14	AGE 15	AGE 16	AGE 17	AGE 18	AGE 19
COMMONWEALTH OF VIRGINIA	TOTAL	304	8	14	8	18	14	27	28	50	51	86
	WHITE	201	5	7	8	13	8	17	18	37	31	57
	BLACK	91	3	7		4	6	8	9	12	17	25
	OTHER	12				1		2	1	1	3	4
MANASSAS PARK CITY	TOTAL	1						1				
	WHITE	1						1				
	BLACK											
	OTHER											
PLANNING DISTRICT 9	TOTAL	7				1	1	1	2	1		1
	WHITE	7				1	1	1	2	1		1
	BLACK											
	OTHER											
CULPEPER COUNTY	TOTAL											
	WHITE											
	BLACK											
	OTHER											
FAUQUIER COUNTY	TOTAL	4					1	1	2			
	WHITE	4					1	1	2			
	BLACK											
	OTHER											
MADISON COUNTY	TOTAL											
	WHITE											
	BLACK											
	OTHER											
ORANGE COUNTY	TOTAL	3				1				1		1
	WHITE	3				1				1		1
	BLACK											
	OTHER											
RAPPAHANNOCK COUNTY	TOTAL											
	WHITE											
	BLACK											
	OTHER											
PLANNING DISTRICT 10	TOTAL	12	1	2		1	1	1	2	1	1	2
	WHITE	9		1		1	1		2	1	1	2
	BLACK	2	1	1								
	OTHER	1						1				
ALBEMARLE COUNTY	TOTAL	7		2				1	1	1		2
	WHITE	5		1					1	1		2
	BLACK	1		1								
	OTHER	1						1				
FLUVANNA COUNTY	TOTAL	1									1	
	WHITE	1									1	
	BLACK											
	OTHER											
GREENE COUNTY	TOTAL											
	WHITE											
	BLACK											
	OTHER											
LOUISA COUNTY	TOTAL	2	1						1			
	WHITE	1							1			
	BLACK	1	1									
	OTHER											
NELSON COUNTY	TOTAL	1					1					
	WHITE	1					1					
	BLACK											
	OTHER											
CHARLOTTESVILLE CITY	TOTAL	1				1						
	WHITE	1				1						
	BLACK											
	OTHER											
PLANNING DISTRICT 11	TOTAL	14				3	1	2	1	1	1	5
	WHITE	9				2		2	1		1	3
	BLACK	4				1	1			1		1
	OTHER	1										1
AMHERST COUNTY	TOTAL	2				1		1				
	WHITE	2				1		1				
	BLACK											
	OTHER											
APPOMATTOX COUNTY	TOTAL	1					1					
	WHITE											
	BLACK	1					1					
	OTHER											
BEDFORD COUNTY	TOTAL	3				1			1			1
	WHITE	3				1			1			1
	BLACK											
	OTHER											
CAMPBELL COUNTY	TOTAL	4						1			1	2
	WHITE	3						1			1	1
	BLACK											
	OTHER	1										1
BEDFORD CITY	TOTAL											
	WHITE											
	BLACK											
	OTHER											

TABLE 1
RESIDENT TEENAGE DEATHS BY AGE AND RACE OF DECEDENT
BY PLANNING DISTRICT AND CITY OR COUNTY
VIRGINIA, 2011

PLANNING DISTRICT AND CITY/COUNTY	RACE	RESIDENT TEENAGE DEATHS	AGE OF DECEDENT									
			AGE 10	AGE 11	AGE 12	AGE 13	AGE 14	AGE 15	AGE 16	AGE 17	AGE 18	AGE 19
COMMONWEALTH OF VIRGINIA	TOTAL	304	8	14	8	18	14	27	28	50	51	86
	WHITE	201	5	7	8	13	8	17	18	37	31	57
	BLACK	91	3	7		4	6	8	9	12	17	25
	OTHER	12				1		2	1	1	3	4
LYNCHBURG CITY	TOTAL	4				1				1		2
	WHITE	1										1
	BLACK	3				1				1		1
	OTHER											
PLANNING DISTRICT 12	TOTAL	15		1		2	1		1	1	3	6
	WHITE	11				2	1			1	2	5
	BLACK	4		1					1		1	1
	OTHER											
FRANKLIN COUNTY	TOTAL	1										1
	WHITE	1										1
	BLACK											
	OTHER											
HENRY COUNTY	TOTAL	5				1					1	3
	WHITE	4				1					1	2
	BLACK	1										1
	OTHER											
PATRICK COUNTY	TOTAL	2										2
	WHITE	2										2
	BLACK											
	OTHER											
PITTSYLVANIA COUNTY	TOTAL	4		1			1			1	1	
	WHITE	3					1			1	1	
	BLACK	1		1								
	OTHER											
DANVILLE CITY	TOTAL	3				1			1		1	
	WHITE	1				1						
	BLACK	2							1		1	
	OTHER											
MARTINSVILLE CITY	TOTAL											
	WHITE											
	BLACK											
	OTHER											
PLANNING DISTRICT 13	TOTAL	1									1	
	WHITE	1									1	
	BLACK											
	OTHER											
BRUNSWICK COUNTY	TOTAL											
	WHITE											
	BLACK											
	OTHER											
HALIFAX COUNTY	TOTAL	1									1	
	WHITE	1									1	
	BLACK											
	OTHER											
MECKLENBURG COUNTY	TOTAL											
	WHITE											
	BLACK											
	OTHER											
PLANNING DISTRICT 14	TOTAL	8					1	2			3	2
	WHITE	4						1			2	1
	BLACK	4					1	1			1	1
	OTHER											
AMELIA COUNTY	TOTAL	3					1				2	
	WHITE	2									2	
	BLACK	1					1					
	OTHER											
BUCKINGHAM COUNTY	TOTAL	1									1	
	WHITE											
	BLACK	1									1	
	OTHER											
CHARLOTTE COUNTY	TOTAL	2										2
	WHITE	1										1
	BLACK	1										1
	OTHER											
CUMBERLAND COUNTY	TOTAL											
	WHITE											
	BLACK											
	OTHER											
LUNENBURG COUNTY	TOTAL	1						1				
	WHITE											
	BLACK	1						1				
	OTHER											
NOTTOWAY COUNTY	TOTAL	1						1				
	WHITE	1						1				
	BLACK											
	OTHER											
PRINCE EDWARD COUNTY	TOTAL											
	WHITE											
	BLACK											
	OTHER											

TABLE 1
RESIDENT TEENAGE DEATHS BY AGE AND RACE OF DECEDENT
BY PLANNING DISTRICT AND CITY OR COUNTY
VIRGINIA, 2011

PLANNING DISTRICT AND CITY/COUNTY	RACE	RESIDENT TEENAGE DEATHS	AGE OF DECEDENT									
			AGE 10	AGE 11	AGE 12	AGE 13	AGE 14	AGE 15	AGE 16	AGE 17	AGE 18	AGE 19
COMMONWEALTH OF VIRGINIA	TOTAL	304	8	14	8	18	14	27	28	50	51	86
	WHITE	201	5	7	8	13	8	17	18	37	31	57
	BLACK	91	3	7		4	6	8	9	12	17	25
	OTHER	12				1		2	1	1	3	4
PLANNING DISTRICT 15	TOTAL	43	1	3	1	2			3	11	5	17
	WHITE	21	1	1	1	1			1	7	3	6
	BLACK	21		2		1			2	4	2	10
	OTHER	1										1
CHARLES CITY COUNTY	TOTAL	1										1
	WHITE											
	BLACK											
	OTHER	1										1
CHESTERFIELD COUNTY	TOTAL	10	1			1			1	3	1	3
	WHITE	6	1							3	1	1
	BLACK	4				1			1			2
	OTHER											
GOOCHLAND COUNTY	TOTAL											
	WHITE											
	BLACK											
	OTHER											
HANOVER COUNTY	TOTAL	7		1					1	1	2	2
	WHITE	5		1					1		2	1
	BLACK	2								1		1
	OTHER											
HENRICO COUNTY	TOTAL	13				1				5	1	6
	WHITE	7				1				3		3
	BLACK	6								2	1	3
	OTHER											
NEW KENT COUNTY	TOTAL											
	WHITE											
	BLACK											
	OTHER											
POWHATAN COUNTY	TOTAL											
	WHITE											
	BLACK											
	OTHER											
RICHMOND CITY	TOTAL	12		2	1				1	2	1	5
	WHITE	3			1					1		1
	BLACK	9		2					1	1	1	4
	OTHER											
PLANNING DISTRICT 16	TOTAL	11		1				1	2	4	2	1
	WHITE	8							1	4	2	1
	BLACK	3		1				1	1			
	OTHER											
CAROLINE COUNTY	TOTAL	1							1			
	WHITE											
	BLACK	1							1			
	OTHER											
KING GEORGE COUNTY	TOTAL	1								1		
	WHITE	1								1		
	BLACK											
	OTHER											
SPOTSYLVANIA COUNTY	TOTAL	5						1	1	2		1
	WHITE	4							1	2		1
	BLACK	1						1				
	OTHER											
STAFFORD COUNTY	TOTAL	4		1						1	2	
	WHITE	3								1	2	
	BLACK	1		1								
	OTHER											
FREDERICKSBURG CITY	TOTAL											
	WHITE											
	BLACK											
	OTHER											
PLANNING DISTRICT 17	TOTAL	2				1					1	
	WHITE											
	BLACK	2				1					1	
	OTHER											
LANCASTER COUNTY	TOTAL	2				1					1	
	WHITE											
	BLACK	2				1					1	
	OTHER											
NORTHUMBERLAND COUNTY	TOTAL											
	WHITE											
	BLACK											
	OTHER											
RICHMOND COUNTY	TOTAL											
	WHITE											
	BLACK											
	OTHER											
WESTMORELAND COUNTY	TOTAL											
	WHITE											
	BLACK											
	OTHER											

TABLE 1
RESIDENT TEENAGE DEATHS BY AGE AND RACE OF DECEDENT
BY PLANNING DISTRICT AND CITY OR COUNTY
VIRGINIA, 2011

PLANNING DISTRICT AND CITY/COUNTY	RACE	RESIDENT TEENAGE DEATHS	AGE OF DECEDENT									
			AGE 10	AGE 11	AGE 12	AGE 13	AGE 14	AGE 15	AGE 16	AGE 17	AGE 18	AGE 19
COMMONWEALTH OF VIRGINIA	TOTAL	304	8	14	8	18	14	27	28	50	51	86
	WHITE	201	5	7	8	13	8	17	18	37	31	57
	BLACK	91	3	7		4	6	8	9	12	17	25
	OTHER	12				1		2	1	1	3	4
PLANNING DISTRICT 18	TOTAL	5								3	1	1
	WHITE	3								1	1	1
	BLACK	2								2		
	OTHER											
ESSEX COUNTY	TOTAL											
	WHITE											
	BLACK											
	OTHER											
GLOUCESTER COUNTY	TOTAL	3								2	1	
	WHITE	2								1	1	
	BLACK	1								1		
	OTHER											
KING AND QUEEN COUNTY	TOTAL											
	WHITE											
	BLACK											
	OTHER											
KING WILLIAM COUNTY	TOTAL											
	WHITE											
	BLACK											
	OTHER											
MATHEWS COUNTY	TOTAL	1										1
	WHITE	1										1
	BLACK											
	OTHER											
MIDDLESEX COUNTY	TOTAL	1								1		
	WHITE											
	BLACK	1								1		
	OTHER											
PLANNING DISTRICT 19	TOTAL	6	1					1	1		2	1
	WHITE	3						1			2	
	BLACK	3	1						1			1
	OTHER											
DINWIDDIE COUNTY	TOTAL	1						1				
	WHITE	1						1				
	BLACK											
	OTHER											
GREENSVILLE COUNTY	TOTAL	1									1	
	WHITE	1									1	
	BLACK											
	OTHER											
PRINCE GEORGE COUNTY	TOTAL	1									1	
	WHITE	1									1	
	BLACK											
	OTHER											
SURRY COUNTY	TOTAL											
	WHITE											
	BLACK											
	OTHER											
SUSSEX COUNTY	TOTAL											
	WHITE											
	BLACK											
	OTHER											
COLONIAL HEIGHTS CITY	TOTAL											
	WHITE											
	BLACK											
	OTHER											
EMPORIA CITY	TOTAL	1	1									
	WHITE											
	BLACK	1	1									
	OTHER											
HOPEWELL CITY	TOTAL											
	WHITE											
	BLACK											
	OTHER											
PETERSBURG CITY	TOTAL	2							1			1
	WHITE											
	BLACK	2							1			1
	OTHER											
PLANNING DISTRICT 20	TOTAL	49			2	2	2	6	4	9	8	16
	WHITE	31			2	2		4	3	8	2	10
	BLACK	18					2	2	1	1	6	6
	OTHER											
ISLE OF WIGHT COUNTY	TOTAL	2								1		1
	WHITE	2								1		1
	BLACK											
	OTHER											
SOUTHAMPTON COUNTY	TOTAL	1								1		
	WHITE	1								1		
	BLACK											
	OTHER											

TABLE 1
RESIDENT TEENAGE DEATHS BY AGE AND RACE OF DECEDENT
BY PLANNING DISTRICT AND CITY OR COUNTY
VIRGINIA, 2011

PLANNING DISTRICT AND CITY/COUNTY	RACE	RESIDENT TEENAGE DEATHS	AGE OF DECEDENT									
			AGE 10	AGE 11	AGE 12	AGE 13	AGE 14	AGE 15	AGE 16	AGE 17	AGE 18	AGE 19
COMMONWEALTH OF VIRGINIA	TOTAL	304	8	14	8	18	14	27	28	50	51	86
	WHITE	201	5	7	8	13	8	17	18	37	31	57
	BLACK	91	3	7		4	6	8	9	12	17	25
	OTHER	12				1		2	1	1	3	4
CHESAPEAKE CITY	TOTAL	8			1	2		1			3	1
	WHITE	5			1	2		1			1	
	BLACK	3									2	1
	OTHER											
FRANKLIN CITY	TOTAL	1										1
	WHITE	1										1
	BLACK											
	OTHER											
NORFOLK CITY	TOTAL	11					1	1		1	2	6
	WHITE	4								1		3
	BLACK	7					1	1			2	3
	OTHER											
PORTSMOUTH CITY	TOTAL	4							2	1		1
	WHITE	3							2	1		
	BLACK	1										1
	OTHER											
SUFFOLK CITY	TOTAL	3						1		1	1	
	WHITE	1								1		
	BLACK	2						1			1	
	OTHER											
VIRGINIA BEACH CITY	TOTAL	19			1		1	3	2	4	2	6
	WHITE	14			1			3	1	3	1	5
	BLACK	5					1		1	1	1	1
	OTHER											
PLANNING DISTRICT 21	TOTAL	24		2		1	2	2	5	4	5	3
	WHITE	7				1	1	1	2	2		
	BLACK	17		2			1	1	3	2	5	3
	OTHER											
JAMES CITY COUNTY	TOTAL	5					1		2	2		
	WHITE	3							2	1		
	BLACK	2					1			1		
	OTHER											
YORK COUNTY	TOTAL	2					1				1	
	WHITE	1					1					
	BLACK	1									1	
	OTHER											
HAMPTON CITY	TOTAL	5				1					2	2
	WHITE	1				1						
	BLACK	4									2	2
	OTHER											
NEWPORT NEWS CITY	TOTAL	12		2				2	3	2	2	1
	WHITE	2						1		1		
	BLACK	10		2				1	3	1	2	1
	OTHER											
POQUOSON CITY	TOTAL											
	WHITE											
	BLACK											
	OTHER											
WILLIAMSBURG CITY	TOTAL											
	WHITE											
	BLACK											
	OTHER											
PLANNING DISTRICT 22	TOTAL	2	1					1				
	WHITE	1	1									
	BLACK	1						1				
	OTHER											
ACCOMACK COUNTY	TOTAL	1	1									
	WHITE	1	1									
	BLACK											
	OTHER											
NORTHAMPTON COUNTY	TOTAL	1						1				
	WHITE											
	BLACK	1						1				
	OTHER											
PLANNING DISTRICT 23	TOTAL	73		2	2	3	4	8	9	13	13	19
	WHITE	38			2	3	1	5	5	10	2	10
	BLACK	35		2			3	3	4	3	11	9
	OTHER											
UNKNOWN VA CITY OR COUNTY	TOTAL											
	WHITE											
	BLACK											
	OTHER											

TABLE 2
RESIDENT TEENAGE DEATHS FROM ALL CAUSES BY MAJORITY AND MINORITY, BY ETHNICITY, AND BY RACE WITH MAJORITY AS WHITE NON-HISPANIC AND MINORITY AS WHITE HISPANICS AND NONWHITE RACES BY HEALTH DISTRICTS AND HEALTH SERVICE AREAS, MEDICAL EXAMINER DISTRICTS, HMO AND PERINATAL REGIONS, AND PLANNING DISTRICTS
VIRGINIA, 2011

HEALTH AREAS AND DISTRICTS, HMO AND PERINATAL REGIONS, AND PLANNING DISTRICTS	RESIDENT TEENAGE DEATHS BY MAJORITY AND MINORITY			RESIDENT TEENAGE DEATHS BY ETHNICITY			RESIDENT TEENAGE DEATHS BY RACE					
	TOTAL	MAJORITY	MINORITY	TOTAL	HISPANIC	NON-HISPANIC	TOTAL	WHITE	BLACK	ASIAN	NATIVE	OTHER
HEALTH DISTRICTS AND HEALTH SERVICE AREAS												
COMMONWEALTH OF VIRGINIA	304	180	124	304	23	281	304	201	91	8	3	1
HEALTH SERVICE AREA I	55	45	10	55	3	52	55	47	7	1		
CENTRAL SHENANDOAH DISTRICT 6	13	11	2	13	1	12	13	12	1			
LORD FAIRFAX DISTRICT 7	12	11	1	12		12	12	11	1			
RAPPAHANNOCK DISTRICT 16	11	7	4	11	2	9	11	8	3			
RAPPAHANNOCK/RAPIDAN DISTRICT 9	7	7		7		7	7	7				
THOMAS JEFFERSON DISTRICT 10	12	9	3	12		12	12	9	2	1		
HEALTH SERVICE AREA II	47	23	24	47	11	36	47	33	6	6	1	1
ALEXANDRIA CITY DISTRICT	1		1	1		1	1		1			
ARLINGTON COUNTY DISTRICT	1		1	1		1	1		1			
FAIRFAX HEALTH DISTRICT	23	16	7	23	3	20	23	19	1	3		
LOUDOUN COUNTY DISTRICT	6	2	4	6	1	5	6	3		2	1	
PRINCE WILLIAM HEALTH DISTRICT	16	5	11	16	7	9	16	11	3	1		1
HEALTH SERVICE AREA III	62	45	17	62	5	57	62	50	10	1	1	
LENOWISCO DISTRICT 1	2	2		2		2	2	2				
CUMBERLAND PLATEAU DISTRICT 2	7	7		7		7	7	7				
MOUNT ROGERS DISTRICT 3	6	4	2	6	2	4	6	6				
NEW RIVER VALLEY DISTRICT 4	10	9	1	10		10	10	9		1		
ALLEGHANY HEALTH DISTRICT	5	3	2	5	2	3	5	5				
ROANOKE CITY DISTRICT	3	1	2	3		3	3	1	2			
CENTRAL VIRGINIA DISTRICT 11	14	9	5	14		14	14	9	4		1	
PITTSYLVANIA/DANVILLE DISTRICT	7	4	3	7		7	7	4	3			
WEST PIEDMONT HEALTH DISTRICT	8	6	2	8	1	7	8	7	1			
HEALTH SERVICE AREA IV	58	27	31	58	2	56	58	29	28		1	
CHESTERFIELD HEALTH DISTRICT	10	4	6	10	2	8	10	6	4			
CHICKAHOMINY HEALTH DISTRICT	8	5	3	8		8	8	5	2		1	
HENRICO COUNTY DISTRICT	13	7	6	13		13	13	7	6			
RICHMOND CITY DISTRICT	12	3	9	12		12	12	3	9			
CRATER HEALTH DISTRICT	6	3	3	6		6	6	3	3			
PIEDMONT DISTRICT 14	8	4	4	8		8	8	4	4			
SOUTHSIDE DISTRICT 13	1	1		1		1	1	1				
HEALTH SERVICE AREA V	82	40	42	82	2	80	82	42	40			
EASTERN SHORE DISTRICT 22	2		2	2	1	1	2	1	1			
THREE RIVERS HEALTH DISTRICT	7	3	4	7		7	7	3	4			
HAMPTON CITY DISTRICT	5	1	4	5		5	5	1	4			
PENINSULA HEALTH DISTRICT	19	6	13	19		19	19	6	13			
CHESAPEAKE CITY DISTRICT	8	5	3	8		8	8	5	3			
NORFOLK CITY DISTRICT	11	4	7	11		11	11	4	7			
PORTSMOUTH CITY DISTRICT	4	3	1	4		4	4	3	1			
VIRGINIA BEACH CITY DISTRICT	19	13	6	19	1	18	19	14	5			
WESTERN TIDEWATER DISTRICT	7	5	2	7		7	7	5	2			
NEWPORT NEWS CITY	12	2	10	12		12	12	2	10			
COLONIAL PENINSULA AREA	7	4	3	7		7	7	4	3			
UNKNOWN VA CITY OR COUNTY												
MEDICAL EXAMINER DISTRICTS, HEALTH MAINTENANCE ORGANIZATION REGIONS, AND PERINATAL REGIONS												
MED 1 - WESTERN VIRGINIA	75	56	19	75	6	69	75	62	11	1	1	
MED 2 - NORTHERN VIRGINIA	66	41	25	66	11	55	66	51	7	6	1	1
MED 3 - CENTRAL VIRGINIA	93	49	44	93	4	89	93	52	39	1	1	
MED 4 - TIDEWATER VIRGINIA	70	34	36	70	2	68	70	36	34			
HMO 1 - SOUTHWEST VIRGINIA	15	13	2	15	2	13	15	15				
HMO 2 - ROANOKE AREA	52	36	16	52	3	49	52	39	11	1	1	
HMO 3 - BLUE RIDGE AREA	39	34	5	39	1	38	39	35	3	1		
HMO 4 - NORTHERN VIRGINIA	56	29	27	56	13	43	56	40	8	6	1	1
HMO 5 - CENTRAL VIRGINIA	62	28	34	62	2	60	62	30	31		1	
HMO 6 - HAMPTON ROADS	80	40	40	80	2	78	80	42	38			
PER 1 - SOUTHWESTERN	41	32	9	41	5	36	41	37	3	1		
PER 2 - WEST CENTRAL	65	51	14	65	1	64	65	52	11	1		
PER 3 - EAST CENTRAL	76	37	39	76	4	72	76	40	35		1	
PER 4 - NORTHERN	47	23	24	47	11	36	47	33	6	6		
PER 5 - EASTERN	75	37	38	75	2	73	75	39	36		1	1
PLANNING DISTRICTS NOT COTERMINOUS WITH HEALTH DISTRICTS												
ALLEGHANY/ROANOKE PLAN DISTRICT 5	8	4	4	8	2	6	8	6	2			
NORTHERN VIRGINIA PLAN DISTRICT 8	47	23	24	47	11	36	47	33	6	6	1	1
WEST PIEDMONT PLANNING DISTRICT 12	15	10	5	15	1	14	15	11	4			
RICHMOND REGIONAL PLAN DISTRICT 15	43	19	24	43	2	41	43	21	21		1	
NORTHERN NECK PLANNING DISTRICT 17	2		2	2		2	2		2			
MIDDLE PENINSULA PLAN DISTRICT 18	5	3	2	5		5	5	3	2			
CRATER PLANNING DISTRICT 19	6	3	3	6		6	6	3	3			
SOUTHEASTERN VIRGINIA DISTRICT 20	49	30	19	49	1	48	49	31	18			
PENINSULA PLANNING DISTRICT 21	24	7	17	24		24	24	7	17			
HAMPTON ROADS PLAN DISTRICT 23	73	37	36	73	1	72	73	38	35			

NOTE: The Colonial Peninsula Area is the Aggregate of James City County, York County, Poquoson City, and Williamsburg City.

TABLE 3
RESIDENT TEENAGE MINORITY DEATHS BY RACE AND SEX BY HEALTH DISTRICTS AND HEALTH SERVICE AREAS, MEDICAL EXAMINER DISTRICTS, HMO AND PERINATAL REGIONS, AND PLANNING DISTRICTS
VIRGINIA, 2011

HEALTH AREAS AND DISTRICTS, HMO AND PERINATAL REGIONS, AND PLANNING DISTRICTS	RESIDENT TEENAGE MINORITY DEATHS			TEENAGE WHITE RACE HISPANIC DEATHS			TEENAGE NONWHITE RACES HISPANIC DEATHS			TEENAGE NONWHITE RACES NON-HISPANIC DEATHS		
	TOTAL	MALE	FEMALE	TOTAL	MALE	FEMALE	TOTAL	MALE	FEMALE	TOTAL	MALE	FEMALE
HEALTH DISTRICTS AND HEALTH SERVICE AREAS												
COMMONWEALTH OF VIRGINIA	124	86	38	21	15	6	2		2	101	71	30
HEALTH SERVICE AREA I	10	4	6	2	1	1	1		1	7	3	4
CENTRAL SHENANDOAH DISTRICT 6	2	1	1	1	1					1		1
LORD FAIRFAX DISTRICT 7	1		1							1		1
RAPPAHANNOCK DISTRICT 16	4	1	3	1		1	1		1	2	1	1
RAPPAHANNOCK/RAPIDAN DISTRICT 9												
THOMAS JEFFERSON DISTRICT 10	3	2	1							3	2	1
HEALTH SERVICE AREA II	24	15	9	10	7	3	1		1	13	8	5
ALEXANDRIA CITY DISTRICT	1	1								1	1	
ARLINGTON COUNTY DISTRICT	1	1								1	1	
FAIRFAX HEALTH DISTRICT	7	4	3	3	2	1				4	2	2
LOUDOUN COUNTY DISTRICT	4	3	1	1	1					3	2	1
PRINCE WILLIAM HEALTH DISTRICT	11	6	5	6	4	2	1		1	4	2	2
HEALTH SERVICE AREA III	17	13	4	5	3	2				12	10	2
LENOWISCO DISTRICT 1												
CUMBERLAND PLATEAU DISTRICT 2												
MOUNT ROGERS DISTRICT 3	2	1	1	2	1	1						
NEW RIVER VALLEY DISTRICT 4	1	1								1	1	
ALLEGHANY HEALTH DISTRICT	2	1	1	2	1	1						
ROANOKE CITY DISTRICT	2	1	1							2	1	1
CENTRAL VIRGINIA DISTRICT 11	5	5								5	5	
PITTSYLVANIA/DANVILLE DISTRICT	3	2	1							3	2	1
WEST PIEDMONT HEALTH DISTRICT	2	2		1	1					1	1	
HEALTH SERVICE AREA IV	31	24	7	2	2					29	22	7
CHESTERFIELD HEALTH DISTRICT	6	6		2	2					4	4	
CHICKAHOMINY HEALTH DISTRICT	3	3								3	3	
HENRICO COUNTY DISTRICT	6	3	3							6	3	3
RICHMOND CITY DISTRICT	9	8	1							9	8	1
CRATER HEALTH DISTRICT	3	2	1							3	2	1
PIEDMONT DISTRICT 14	4	2	2							4	2	2
SOUTHSIDE DISTRICT 13												
HEALTH SERVICE AREA V	42	30	12	2	2					40	28	12
EASTERN SHORE DISTRICT 22	2	2		1	1					1	1	
THREE RIVERS HEALTH DISTRICT	4	3	1							4	3	1
HAMPTON CITY DISTRICT	4	3	1							4	3	1
PENINSULA HEALTH DISTRICT	13	8	5							13	8	5
CHESAPEAKE CITY DISTRICT	3	2	1							3	2	1
NORFOLK CITY DISTRICT	7	5	2							7	5	2
PORTSMOUTH CITY DISTRICT	1		1							1		1
VIRGINIA BEACH CITY DISTRICT	6	6		1	1					5	5	
WESTERN TIDEWATER DISTRICT	2	1	1							2	1	1
NEWPORT NEWS CITY	10	6	4							10	6	4
COLONIAL PENINSULA AREA	3	2	1							3	2	1
UNKNOWN VA CITY OR COUNTY												
MEDICAL EXAMINER DISTRICTS, HEALTH MAINTENANCE ORGANIZATION REGIONS, AND PERINATAL REGIONS												
MED 1 - WESTERN VIRGINIA	19	14	5	6	4	2				13	10	3
MED 2 - NORTHERN VIRGINIA	25	15	10	10	7	3	1		1	14	8	6
MED 3 - CENTRAL VIRGINIA	44	31	13	3	2	1	1		1	40	29	11
MED 4 - TIDEWATER VIRGINIA	36	26	10	2	2					34	24	10
HMO 1 - SOUTHWEST VIRGINIA	2	1	1	2	1	1						
HMO 2 - ROANOKE AREA	16	13	3	3	2	1				13	11	2
HMO 3 - BLUE RIDGE AREA	5	3	2	1	1					4	2	2
HMO 4 - NORTHERN VIRGINIA	27	15	12	11	7	4	2		2	14	8	6
HMO 5 - CENTRAL VIRGINIA	34	26	8	2	2					32	24	8
HMO 6 - HAMPTON ROADS	40	28	12	2	2					38	26	12
PER 1 - SOUTHWESTERN	9	6	3	5	3	2				4	3	1
PER 2 - WEST CENTRAL	14	10	4	1	1					13	9	4
PER 3 - EAST CENTRAL	39	28	11	3	2	1	1		1	35	26	9
PER 4 - NORTHERN	24	15	9	10	7	3	1		1	13	8	5
PER 5 - EASTERN	38	27	11	2	2					36	25	11
PLANNING DISTRICTS NOT COTERMINOUS WITH HEALTH DISTRICTS												
ALLEGHANY/ROANOKE PLAN DISTRICT 5	4	2	2	2	1	1				2	1	1
NORTHERN VIRGINIA PLAN DISTRICT 8	24	15	9	10	7	3	1		1	13	8	5
WEST PIEDMONT PLANNING DISTRICT 12	5	4	1	1	1					4	3	1
RICHMOND REGIONAL PLAN DISTRICT 15	24	20	4	2	2					22	18	4
NORTHERN NECK PLANNING DISTRICT 17	2	2								2	2	
MIDDLE PENINSULA PLAN DISTRICT 18	2	1	1							2	1	1
CRATER PLANNING DISTRICT 19	3	2	1							3	2	1
SOUTHEASTERN VIRGINIA DISTRICT 20	19	14	5	1	1					18	13	5
PENINSULA PLANNING DISTRICT 21	17	11	6							17	11	6
HAMPTON ROADS PLAN DISTRICT 23	36	25	11	1	1					35	24	11

NOTE: The Colonial Peninsula Area is the Aggregate of James City County, York County, Poquoson City, and Williamsburg City.

TABLE 4
RESIDENT TEENAGE DEATHS FROM ALL CAUSES BY RACE AND SEX BY HEALTH DISTRICTS AND HEALTH SERVICE AREAS, MEDICAL EXAMINER DISTRICTS, HMO AND PERINATAL REGIONS, AND PLANNING DISTRICTS
VIRGINIA, 2011

HEALTH AREAS AND DISTRICTS, HMO AND PERINATAL REGIONS, AND PLANNING DISTRICTS	RESIDENT TEENAGE TOTAL DEATHS		TEENAGE WHITE RACE DEATHS		TEENAGE BLACK RACE DEATHS		TEENAGE ASIAN AND PACIFIC DEATHS		TEENAGE NATIVE AMERICAN DEATHS		TEENAGE OTHER RACES DEATHS	
	MALE	FEMALE	MALE	FEMALE	MALE	FEMALE	MALE	FEMALE	MALE	FEMALE	MALE	FEMALE
HEALTH DISTRICTS AND HEALTH SERVICE AREAS												
COMMONWEALTH OF VIRGINIA	202	102	131	70	62	29	6	2	3			1
HEALTH SERVICE AREA I	33	22	30	17	2	5	1					
CENTRAL SHENANDOAH DISTRICT 6	9	4	9	3		1						
LORD FAIRFAX DISTRICT 7	6	6	6	5		1						
RAPPAHANNOCK DISTRICT 16	6	5	5	3	1	2						
RAPPAHANNOCK/RAPIDAN DISTRICT 9	6	1	6	1								
THOMAS JEFFERSON DISTRICT 10	6	6	4	5	1	1	1					
HEALTH SERVICE AREA II	30	17	22	11	3	3	4	2	1			1
ALEXANDRIA CITY DISTRICT	1				1							
ARLINGTON COUNTY DISTRICT	1				1							
FAIRFAX HEALTH DISTRICT	15	8	13	6		1	2	1				
LOUDOUN COUNTY DISTRICT	4	2	2	1			1	1	1			
PRINCE WILLIAM HEALTH DISTRICT	9	7	7	4	1	2	1					1
HEALTH SERVICE AREA III	46	16	36	14	8	2	1		1			
LENOWISCO DISTRICT 1	1	1	1	1								
CUMBERLAND PLATEAU DISTRICT 2	2	5	2	5								
MOUNT ROGERS DISTRICT 3	5	1	5	1								
NEW RIVER VALLEY DISTRICT 4	9	1	8	1			1					
ALLEGHANY HEALTH DISTRICT	3	2	3	2								
ROANOKE CITY DISTRICT	2	1	1		1	1						
CENTRAL VIRGINIA DISTRICT 11	11	3	6	3	4				1			
PITTSYLVANIA/DANVILLE DISTRICT	5	2	3	1	2	1						
WEST PIEDMONT HEALTH DISTRICT	8		7		1							
HEALTH SERVICE AREA IV	44	14	22	7	21	7			1			
CHESTERFIELD HEALTH DISTRICT	9	1	5	1	4							
CHICKAHOMINY HEALTH DISTRICT	5	3	2	3	2				1			
HENRICO COUNTY DISTRICT	9	4	6	1	3	3						
RICHMOND CITY DISTRICT	11	1	3		8	1						
CRATER HEALTH DISTRICT	3	3	1	2	2	1						
PIEDMONT DISTRICT 14	6	2	4		2	2						
SOUTHSIDE DISTRICT 13	1		1									
HEALTH SERVICE AREA V	49	33	21	21	28	12						
EASTERN SHORE DISTRICT 22	2		1		1							
THREE RIVERS HEALTH DISTRICT	5	2	2	1	3	1						
HAMPTON CITY DISTRICT	3	2		1	3	1						
PENINSULA HEALTH DISTRICT	10	9	2	4	8	5						
CHESAPEAKE CITY DISTRICT	4	4	2	3	2	1						
NORFOLK CITY DISTRICT	8	3	3	1	5	2						
PORTSMOUTH CITY DISTRICT		4		3		1						
VIRGINIA BEACH CITY DISTRICT	13	6	8	6	5							
WESTERN TIDEWATER DISTRICT	4	3	3	2	1	1						
NEWPORT NEWS CITY	7	5	1	1	6	4						
COLONIAL PENINSULA AREA	3	4	1	3	2	1						
UNKNOWN VA CITY OR COUNTY												
MEDICAL EXAMINER DISTRICTS, HEALTH MAINTENANCE ORGANIZATION REGIONS, AND PERINATAL REGIONS												
MED 1 - WESTERN VIRGINIA	55	20	45	17	8	3	1		1			
MED 2 - NORTHERN VIRGINIA	42	24	34	17	3	4	4	2	1			1
MED 3 - CENTRAL VIRGINIA	63	30	34	18	27	12	1		1			
MED 4 - TIDEWATER VIRGINIA	42	28	18	18	24	10						
HMO 1 - SOUTHWEST VIRGINIA	8	7	8	7								
HMO 2 - ROANOKE AREA	43	9	32	7	9	2	1		1			
HMO 3 - BLUE RIDGE AREA	25	14	23	12	1	2	1					
HMO 4 - NORTHERN VIRGINIA	35	21	27	13	3	5	4	2	1			1
HMO 5 - CENTRAL VIRGINIA	44	18	20	10	23	8			1			
HMO 6 - HAMPTON ROADS	47	33	21	21	26	12						
PER 1 - SOUTHWESTERN	30	11	27	10	2	1	1					
PER 2 - WEST CENTRAL	43	22	34	18	7	4	1		1			
PER 3 - EAST CENTRAL	55	21	29	11	25	10			1			
PER 4 - NORTHERN	30	17	22	11	3	3	4	2	1			1
PER 5 - EASTERN	44	31	19	20	25	11						
PLANNING DISTRICTS NOT COTERMINOUS WITH HEALTH DISTRICTS												
ALLEGHANY/ROANOKE PLAN DISTRICT 5	5	3	4	2	1	1						
NORTHERN VIRGINIA PLAN DISTRICT 8	30	17	22	11	3	3	4	2	1			1
WEST PIEDMONT PLANNING DISTRICT 12	13	2	10	1	3	1						
RICHMOND REGIONAL PLAN DISTRICT 15	34	9	16	5	17	4			1			
NORTHERN NECK PLANNING DISTRICT 17	2				2							
MIDDLE PENINSULA PLAN DISTRICT 18	3	2	2	1	1	1						
CRATER PLANNING DISTRICT 19	3	3	1	2	2	1						
SOUTHEASTERN VIRGINIA DISTRICT 20	29	20	16	15	13	5						
PENINSULA PLANNING DISTRICT 21	13	11	2	5	11	6						
HAMPTON ROADS PLAN DISTRICT 23	42	31	18	20	24	11						

NOTE: The Colonial Peninsula Area is the Aggregate of James City County, York County, Poquoson City, and Williamsburg City.

TABLE 5
RESIDENT TEENAGE ASIAN AND PACIFIC ISLANDER, NATIVE AMERICAN, AND OTHER RACES DEATHS BY HEALTH DISTRICTS AND HEALTH SERVICE AREAS, MEDICAL EXAMINER DISTRICTS, HMO AND PERINATAL REGIONS, AND PLANNING DISTRICTS
VIRGINIA, 2011

HEALTH AREAS AND DISTRICTS, HMO AND PERINATAL REGIONS, AND PLANNING DISTRICTS	MAINLAND ASIA NATIONAL ORIGIN AND OTHER ASIAN AND PACIFIC ISLANDER GROUPS						THE PHILIPPINES AND MAJOR PACIFIC ISLANDERS				NATIVE AMERICAN AND OTHER RACES	
	CHINA	INDIA	JAPAN	KOREA	VIETNAM	OTHER	PHILIPPINES	GUAM	HAWAII	SAMOA	NATIVE	OTHER
HEALTH DISTRICTS AND HEALTH SERVICE AREAS												
COMMONWEALTH OF VIRGINIA	1					6	1				3	1
HEALTH SERVICE AREA I	1											
CENTRAL SHENANDOAH DISTRICT 6												
LORD FAIRFAX DISTRICT 7												
RAPPAHANNOCK DISTRICT 16												
RAPPAHANNOCK/RAPIDAN DISTRICT 9												
THOMAS JEFFERSON DISTRICT 10	1											
HEALTH SERVICE AREA II						5	1				1	1
ALEXANDRIA CITY DISTRICT												
ARLINGTON COUNTY DISTRICT												
FAIRFAX HEALTH DISTRICT						2	1					
LOUDOUN COUNTY DISTRICT						2					1	
PRINCE WILLIAM HEALTH DISTRICT						1						1
HEALTH SERVICE AREA III						1					1	
LENOWISCO DISTRICT 1												
CUMBERLAND PLATEAU DISTRICT 2												
MOUNT ROGERS DISTRICT 3												
NEW RIVER VALLEY DISTRICT 4						1						
ALLEGHANY HEALTH DISTRICT												
ROANOKE CITY DISTRICT												
CENTRAL VIRGINIA DISTRICT 11											1	
PITTSYLVANIA/DANVILLE DISTRICT												
WEST PIEDMONT HEALTH DISTRICT												
HEALTH SERVICE AREA IV											1	
CHESTERFIELD HEALTH DISTRICT												
CHICKAHOMINY HEALTH DISTRICT											1	
HENRICO COUNTY DISTRICT												
RICHMOND CITY DISTRICT												
CRATER HEALTH DISTRICT												
PIEDMONT DISTRICT 14												
SOUTHSIDE DISTRICT 13												
HEALTH SERVICE AREA V												
EASTERN SHORE DISTRICT 22												
THREE RIVERS HEALTH DISTRICT												
HAMPTON CITY DISTRICT												
PENINSULA HEALTH DISTRICT												
CHESAPEAKE CITY DISTRICT												
NORFOLK CITY DISTRICT												
PORTSMOUTH CITY DISTRICT												
VIRGINIA BEACH CITY DISTRICT												
WESTERN TIDEWATER DISTRICT												
NEWPORT NEWS CITY												
COLONIAL PENINSULA AREA												
UNKNOWN VA CITY OR COUNTY												
MEDICAL EXAMINER DISTRICTS, HEALTH MAINTENANCE ORGANIZATION REGIONS, AND PERINATAL REGIONS												
MED 1 - WESTERN VIRGINIA						1					1	
MED 2 - NORTHERN VIRGINIA						5	1				1	1
MED 3 - CENTRAL VIRGINIA	1										1	
MED 4 - TIDEWATER VIRGINIA												
HMO 1 - SOUTHWEST VIRGINIA												
HMO 2 - ROANOKE AREA						1					1	
HMO 3 - BLUE RIDGE AREA	1											
HMO 4 - NORTHERN VIRGINIA						5	1				1	1
HMO 5 - CENTRAL VIRGINIA											1	
HMO 6 - HAMPTON ROADS												
PER 1 - SOUTHWESTERN						1						
PER 2 - WEST CENTRAL	1										1	
PER 3 - EAST CENTRAL											1	
PER 4 - NORTHERN						5	1				1	1
PER 5 - EASTERN												
PLANNING DISTRICTS NOT COTERMINOUS WITH HEALTH DISTRICTS												
ALLEGHANY/ROANOKE PLAN DISTRICT 5												
NORTHERN VIRGINIA PLAN DISTRICT 8						5	1				1	1
WEST PIEDMONT PLANNING DISTRICT 12												
RICHMOND REGIONAL PLAN DISTRICT 15											1	
NORTHERN NECK PLANNING DISTRICT 17												
MIDDLE PENINSULA PLAN DISTRICT 18												
CRATER PLANNING DISTRICT 19												
SOUTHEASTERN VIRGINIA DISTRICT 20												
PENINSULA PLANNING DISTRICT 21												
HAMPTON ROADS PLAN DISTRICT 23												

NOTE: The Colonial Peninsula Area is the Aggregate of James City County, York County, Poquoson City, and Williamsburg City.

TABLE 6
RESIDENT TEENAGE HISPANIC DEATHS BY RACE AND SEX BY HEALTH DISTRICTS AND HEALTH SERVICE AREAS, MEDICAL EXAMINER DISTRICTS, HMO AND PERINATAL REGIONS, AND PLANNING DISTRICTS
VIRGINIA, 2011

HEALTH AREAS AND DISTRICTS, HMO AND PERINATAL REGIONS, AND PLANNING DISTRICTS	RESIDENT TEENAGE HISPANIC DEATHS		TEENAGE WHITE RACE HISPANIC DEATHS		TEENAGE BLACK RACE HISPANIC DEATHS		TEENAGE ASIAN & PACIFIC HISPANIC DEATHS		TEENAGE NATIVE AMERICAN HISPANIC		TEENAGE OTHER RACES HISPANIC DEATHS	
	MALE	FEMALE	MALE	FEMALE	MALE	FEMALE	MALE	FEMALE	MALE	FEMALE	MALE	FEMALE
HEALTH DISTRICTS AND HEALTH SERVICE AREAS												
COMMONWEALTH OF VIRGINIA	15	8	15	6		1						1
HEALTH SERVICE AREA I	1	2	1	1		1						
CENTRAL SHENANDOAH DISTRICT 6	1		1									
LORD FAIRFAX DISTRICT 7												
RAPPAHANNOCK DISTRICT 16		2		1		1						
RAPPAHANNOCK/RAPIDAN DISTRICT 9												
THOMAS JEFFERSON DISTRICT 10												
HEALTH SERVICE AREA II	7	4	7	3								1
ALEXANDRIA CITY DISTRICT												
ARLINGTON COUNTY DISTRICT												
FAIRFAX HEALTH DISTRICT	2	1	2	1								
LOUDOUN COUNTY DISTRICT	1		1									
PRINCE WILLIAM HEALTH DISTRICT	4	3	4	2								1
HEALTH SERVICE AREA III	3	2	3	2								
LENOWISCO DISTRICT 1												
CUMBERLAND PLATEAU DISTRICT 2												
MOUNT ROGERS DISTRICT 3	1	1	1	1								
NEW RIVER VALLEY DISTRICT 4												
ALLEGHANY HEALTH DISTRICT	1	1	1	1								
ROANOKE CITY DISTRICT												
CENTRAL VIRGINIA DISTRICT 11												
PITTSYLVANIA/DANVILLE DISTRICT												
WEST PIEDMONT HEALTH DISTRICT	1		1									
HEALTH SERVICE AREA IV	2		2									
CHESTERFIELD HEALTH DISTRICT	2		2									
CHICKAHOMINY HEALTH DISTRICT												
HENRICO COUNTY DISTRICT												
RICHMOND CITY DISTRICT												
CRATER HEALTH DISTRICT												
PIEDMONT DISTRICT 14												
SOUTHSIDE DISTRICT 13												
HEALTH SERVICE AREA V	2		2									
EASTERN SHORE DISTRICT 22	1		1									
THREE RIVERS HEALTH DISTRICT												
HAMPTON CITY DISTRICT												
PENINSULA HEALTH DISTRICT												
CHESAPEAKE CITY DISTRICT												
NORFOLK CITY DISTRICT												
PORTSMOUTH CITY DISTRICT												
VIRGINIA BEACH CITY DISTRICT	1		1									
WESTERN TIDEWATER DISTRICT												
NEWPORT NEWS CITY												
COLONIAL PENINSULA AREA												
UNKNOWN VA CITY OR COUNTY												
MEDICAL EXAMINER DISTRICTS, HEALTH MAINTENANCE ORGANIZATION REGIONS, AND PERINATAL REGIONS												
MED 1 - WESTERN VIRGINIA	4	2	4	2								
MED 2 - NORTHERN VIRGINIA	7	4	7	3								1
MED 3 - CENTRAL VIRGINIA	2	2	2	1		1						
MED 4 - TIDEWATER VIRGINIA	2		2									
HMO 1 - SOUTHWEST VIRGINIA	1	1	1	1								
HMO 2 - ROANOKE AREA	2	1	2	1								
HMO 3 - BLUE RIDGE AREA	1		1									
HMO 4 - NORTHERN VIRGINIA	7	6	7	4		1						1
HMO 5 - CENTRAL VIRGINIA	2		2									
HMO 6 - HAMPTON ROADS	2		2									
PER 1 - SOUTHWESTERN	3	2	3	2								
PER 2 - WEST CENTRAL	1		1									
PER 3 - EAST CENTRAL	2	2	2	1		1						
PER 4 - NORTHERN	7	4	7	3								1
PER 5 - EASTERN	2		2									
PLANNING DISTRICTS NOT COTERMINOUS WITH HEALTH DISTRICTS												
ALLEGHANY/ROANOKE PLAN DISTRICT 5	1	1	1	1								
NORTHERN VIRGINIA PLAN DISTRICT 8	7	4	7	3								1
WEST PIEDMONT PLANNING DISTRICT 12	1		1									
RICHMOND REGIONAL PLAN DISTRICT 15	2		2									
NORTHERN NECK PLANNING DISTRICT 17												
MIDDLE PENINSULA PLAN DISTRICT 18												
CRATER PLANNING DISTRICT 19												
SOUTHEASTERN VIRGINIA DISTRICT 20	1		1									
PENINSULA PLANNING DISTRICT 21												
HAMPTON ROADS PLAN DISTRICT 23	1		1									

NOTE: The Colonial Peninsula Area is the Aggregate of James City County, York County, Poquoson City, and Williamsburg City.

TABLE 7
RESIDENT TEENAGE HISPANIC DEATHS BY NATIONAL ORIGIN AND SEX BY HEALTH DISTRICTS AND HEALTH SERVICE AREAS, MEDICAL EXAMINER DISTRICTS, HMO AND PERINATAL REGIONS, AND PLANNING DISTRICTS
VIRGINIA, 2011

HEALTH AREAS AND DISTRICTS, HMO AND PERINATAL REGIONS, AND PLANNING DISTRICTS	RESIDENT TEENAGE HISPANIC DEATHS		TEENAGE MEXICAN HISPANIC DEATHS		TEENAGE PUERTO RICAN HISPANIC DEATHS		TEENAGE CUBAN HISPANIC DEATHS		TEENAGE CENTRAL AND SOUTH AMERICAN HISPANIC		TEENAGE OTHER AND UNKNOWN HISPANIC	
	MALE	FEMALE	MALE	FEMALE	MALE	FEMALE	MALE	FEMALE	MALE	FEMALE	MALE	FEMALE
HEALTH DISTRICTS AND HEALTH SERVICE AREAS												
COMMONWEALTH OF VIRGINIA	15	8	6	2	2		1		6	5	1	
HEALTH SERVICE AREA I	1	2	1	1						1		
CENTRAL SHENANDOAH DISTRICT 6	1		1									
LORD FAIRFAX DISTRICT 7												
RAPPAHANNOCK DISTRICT 16		2		1						1		
RAPPAHANNOCK/RAPIDAN DISTRICT 9												
THOMAS JEFFERSON DISTRICT 10												
HEALTH SERVICE AREA II	7	4	2	1					4	3	1	
ALEXANDRIA CITY DISTRICT												
ARLINGTON COUNTY DISTRICT												
FAIRFAX HEALTH DISTRICT	2	1	2							1		
LOUDOUN COUNTY DISTRICT	1								1			
PRINCE WILLIAM HEALTH DISTRICT	4	3		1					3	2	1	
HEALTH SERVICE AREA III	3	2	1		1		1		1	1		
LENOWISCO DISTRICT 1												
CUMBERLAND PLATEAU DISTRICT 2												
MOUNT ROGERS DISTRICT 3	1	1	1							1		
NEW RIVER VALLEY DISTRICT 4												
ALLEGHANY HEALTH DISTRICT	1	1			1		1					
ROANOKE CITY DISTRICT												
CENTRAL VIRGINIA DISTRICT 11												
PITTSYLVANIA/DANVILLE DISTRICT												
WEST PIEDMONT HEALTH DISTRICT	1								1			
HEALTH SERVICE AREA IV	2		1						1			
CHESTERFIELD HEALTH DISTRICT	2		1						1			
CHICKAHOMINY HEALTH DISTRICT												
HENRICO COUNTY DISTRICT												
RICHMOND CITY DISTRICT												
CRATER HEALTH DISTRICT												
PIEDMONT DISTRICT 14												
SOUTHSIDE DISTRICT 13												
HEALTH SERVICE AREA V	2		1		1							
EASTERN SHORE DISTRICT 22	1		1									
THREE RIVERS HEALTH DISTRICT												
HAMPTON CITY DISTRICT												
PENINSULA HEALTH DISTRICT												
CHESAPEAKE CITY DISTRICT												
NORFOLK CITY DISTRICT												
PORTSMOUTH CITY DISTRICT												
VIRGINIA BEACH CITY DISTRICT	1				1							
WESTERN TIDEWATER DISTRICT												
NEWPORT NEWS CITY												
COLONIAL PENINSULA AREA												
UNKNOWN VA CITY OR COUNTY												
MEDICAL EXAMINER DISTRICTS, HEALTH MAINTENANCE ORGANIZATION REGIONS, AND PERINATAL REGIONS												
MED 1 - WESTERN VIRGINIA	4	2	2		1		1		1	1		
MED 2 - NORTHERN VIRGINIA	7	4	2	1					4	3	1	
MED 3 - CENTRAL VIRGINIA	2	2	1	1					1	1		
MED 4 - TIDEWATER VIRGINIA	2		1		1							
HMO 1 - SOUTHWEST VIRGINIA	1	1	1							1		
HMO 2 - ROANOKE AREA	2	1			1		1		1			
HMO 3 - BLUE RIDGE AREA	1		1									
HMO 4 - NORTHERN VIRGINIA	7	6	2	2					4	4	1	
HMO 5 - CENTRAL VIRGINIA	2		1						1			
HMO 6 - HAMPTON ROADS	2		1		1							
PER 1 - SOUTHWESTERN	3	2	1		1		1		1	1		
PER 2 - WEST CENTRAL	1		1									
PER 3 - EAST CENTRAL	2	2	1	1					1	1		
PER 4 - NORTHERN	7	4	2	1					4	3	1	
PER 5 - EASTERN	2		1		1							
PLANNING DISTRICTS NOT COTERMINOUS WITH HEALTH DISTRICTS												
ALLEGHANY/ROANOKE PLAN DISTRICT 5	1	1			1		1					
NORTHERN VIRGINIA PLAN DISTRICT 8	7	4	2	1					4	3	1	
WEST PIEDMONT PLANNING DISTRICT 12	1								1			
RICHMOND REGIONAL PLAN DISTRICT 15	2		1						1			
NORTHERN NECK PLANNING DISTRICT 17												
MIDDLE PENINSULA PLAN DISTRICT 18												
CRATER PLANNING DISTRICT 19												
SOUTHEASTERN VIRGINIA DISTRICT 20	1				1							
PENINSULA PLANNING DISTRICT 21												
HAMPTON ROADS PLAN DISTRICT 23	1				1							

NOTE: The Colonial Peninsula Area is the Aggregate of James City County, York County, Poquoson City, and Williamsburg City.

TABLE 8
FIFTY-TWO SELECTED CAUSES OF DEATHS TO RESIDENT TEENAGERS AGES 10-19
BY HEALTH SERVICE AREAS, WITH RATES PER 100,000 TEENAGE POPULATION
VIRGINIA, 2011

FIFTY-TWO SELECTED CATEGORIES OF DEATH TO TEENAGERS AGES 10-19 BY THE INTERNATIONAL CLASSIFICATION OF DISEASES CODE TENTH REVISION	RESIDENT TEENAGE DEATHS						TEENAGE DEATH RATES PER 100,000 TEENAGE POPULATION					
	TOTAL	HEALTH SERVICE AREAS					TOTAL	HEALTH SERVICE AREAS				
	DEATHS	I	II	III	IV	V	RATES	I	II	III	IV	V
ALL CAUSES OF DEATH	304	55	47	62	58	82	28.70	31.28	16.27	36.38	31.56	34.13
1) Salmonella Infections, Shigellosis and Amebiasis A01-A03,A06												
2) Tuberculosis A16-A19	1		1				0.09		0.35			
3) Scarlet Fever and Erysipelas A38,A46												
4) Meningococcal Infection A39												
5) Septicemia A40-A41	1	1					0.09	0.57				
6) Syphilis A50-A53												
7) Arthropod-Borne Viral Encephalitis A83-A84,A852												
8) Viral Hepatitis B15-B19												
9) Human Immunodeficiency Virus (HIV) Disease B20-B24												
10) Other Infectious and Parasitic Diseases ..... Residual of A00-B99	3		1		1	1	0.28		0.35		0.54	0.42
11) Malignant Neoplasms of Esophagus and Stomach C15-C16												
12) Malignant Neoplasms of Colon, Rectum, and Anus C18-C21	1				1		0.09				0.54	
13) Malignant Neoplasms of Trachea, Bronchus, and Lung C33-C34												
14) Malignant Neoplasms of Breast C50												
15) Malignant Neoplasms of Cervix Uteri, Corpus Uteri, and Ovary C53-C56	1		1				0.09		0.35			
16) Malignant Neoplasms of Male Genital Organs C60-C63												
17) Malignant Neoplasms of Urinary Tract C64-C68	1					1	0.09					0.42
18) Non-Hodgkin's Lymphoma C82-C85	3	1	1		1		0.28	0.57	0.35		0.54	
19) Leukemia C91-C95	8	1	1	2	3	1	0.76	0.57	0.35	1.17	1.63	0.42
20) All Other and Unspecified Malignant Neoplasms ..... Residual of C00-C97	15	4	4	2		5	1.42	2.27	1.38	1.17		2.08
21) Benign Neoplasms and Unspecified Neoplasms D00-D48	1				1		0.09				0.54	
22) Anemias D50-D64	1		1				0.09		0.35			
23) Diabetes Mellitus E10-E14												
24) Nutritional Deficiencies E40-E64												
25) Meningitis G00,G03												
26) Ischemic Heart Diseases I20-I25	1				1		0.09				0.54	
27) All Other Diseases of Heart I00-I09,I11,I13,I26-I51	11	1	2	2	2	4	1.04	0.57	0.69	1.17	1.09	1.66
28) Cerebrovascular Diseases I60-I69	1			1			0.09			0.59		
29) Other Cardiovascular Diseases I10,I12,I15,I70-I78	1					1	0.09					0.42
30) Other Disorders of Circulatory System I80-I99	1			1			0.09			0.59		
31) Influenza and Pneumonia J09-J18	2		1			1	0.19		0.35			0.42
32) Other Acute Lower Respiratory Infections J20-J22, U04												
33) Chronic Lower Respiratory Diseases J40-J47	4			1		3	0.38			0.59		1.25
34) Other Diseases of Respiratory System J00-J06,J30-J39,J60-J98	8	1	1	1	2	3	0.76	0.57	0.35	0.59	1.09	1.25
35) Diseases of the Digestive System K00-K93	2			1		1	0.19			0.59		0.42
36) Diseases of the Genitourinary System N00-N99												
37) Pregnancy, Childbirth, and the Puerperium O00-O99	1					1	0.09					0.42
38) Congenital Malformations, Deformations, Abnormalities Q00-Q99	8	3		3		2	0.76	1.71		1.76		0.83
39) Symptoms, Signs, and Abnormal Clinical Findings R00-R99	2				2		0.19				1.09	
40) All Other Diseases Not Listed ..... Residual of D65-H93,L00-M99,P00-P96	25	4	6	5	5	5	2.36	2.27	2.08	2.93	2.72	2.08
41) Motor Vehicle Accidents ..... Selected Codes V02-V89	80	22	8	14	16	20	7.55	12.51	2.77	8.22	8.71	8.32
42) Other Transport Accidents ..... Selected Codes V01-V99,Y85	6		1	4		1	0.57		0.35	2.35		0.42
43) Accidental Falls and Drowning W00-W19,W65-W74	6	2	2			2	0.57	1.14	0.69			0.83
44) Accidental Discharge of Firearms W32-W34	5	2		2		1	0.47	1.14		1.17		0.42
45) All Other Unintentional Injuries ..... Residual of W20-X59,Y86	23	3	5	5	4	6	2.17	1.71	1.73	2.93	2.18	2.50
46) Suicide by Discharge of Firearms X72-X74	20	5	2	3	4	6	1.89	2.84	0.69	1.76	2.18	2.50
47) Suicide by Other Means U03,X60-X71,X75-X84,Y870	29	5	8	8	3	5	2.74	2.84	2.77	4.69	1.63	2.08
48) Homicide by Discharge of Firearms U014,X93-X95	27			6	11	10	2.55			3.52	5.99	4.16
49) Homicide by Other Means U010-U013, U015-U019, U02,X85-X92,X96-Y09,Y871	4			1	1	2	0.38			0.59	0.54	0.83
50) Events of Undetermined Intent Y10-Y34,Y872,Y899	1		1				0.09		0.35			
51) Legal Intervention and Operations of War Y35-Y36,Y890-Y891												
52) Complications of Medical and Surgical Care Y40-Y84,Y88												

TABLE 9

FIFTY-TWO SELECTED CAUSES OF DEATHS TO RESIDENT TEENAGERS AGES 10-19 BY MEDICAL EXAMINER DISTRICTS, WITH RATES PER 100,000 TEENAGE POPULATION VIRGINIA, 2011

FIFTY-TWO SELECTED CATEGORIES OF DEATH TO TEENAGERS AGES 10-19 BY THE INTERNATIONAL CLASSIFICATION OF DISEASES CODE TENTH REVISION	RESIDENT TEENAGE DEATHS					TEENAGE DEATH RATES PER 100,000 POPULATION				
	TOTAL	MEDICAL EXAMINER DISTRICTS				TOTAL	MEDICAL EXAMINER DISTRICTS			
	DEATHS	WEST	NORTH	CENTRAL	EASTERN	RATES	WEST	NORTH	CENTRAL	EASTERN
ALL CAUSES OF DEATH	304	75	66	93	70	28.70	35.68	19.32	31.55	32.92
1) Salmonella Infections, Shigellosis and Amebiasis A01-A03,A06										
2) Tuberculosis A16-A19	1		1			0.09		0.29		
3) Scarlet Fever and Erysipelas A38,A46										
4) Meningococcal Infection A39										
5) Septicemia A40-A41	1		1			0.09		0.29		
6) Syphilis A50-A53										
7) Arthropod-Borne Viral Encephalitis A83-A84,A852										
8) Viral Hepatitis B15-B19										
9) Human Immunodeficiency Virus (HIV) Disease B20-B24										
10) Other Infectious and Parasitic Diseases ..... Residual of A00-B99	3		1	2		0.28		0.29	0.68	
11) Malignant Neoplasms of Esophagus and Stomach C15-C16										
12) Malignant Neoplasms of Colon, Rectum, and Anus C18-C21	1			1		0.09			0.34	
13) Malignant Neoplasms of Trachea, Bronchus, and Lung C33-C34										
14) Malignant Neoplasms of Breast C50										
15) Malignant Neoplasms of Cervix Uteri, Corpus Uteri, and Ovary C53-C56	1		1			0.09		0.29		
16) Malignant Neoplasms of Male Genital Organs C60-C63										
17) Malignant Neoplasms of Urinary Tract C64-C68	1				1	0.09				0.47
18) Non-Hodgkin's Lymphoma C82-C85	3		1	2		0.28		0.29	0.68	
19) Leukemia C91-C95	8	2	1	4	1	0.76	0.95	0.29	1.36	0.47
20) All Other and Unspecified Malignant Neoplasms ..... Residual of C00-C97	15	2	5	3	5	1.42	0.95	1.46	1.02	2.35
21) Benign Neoplasms and Unspecified Neoplasms D00-D48	1			1		0.09			0.34	
22) Anemias D50-D64	1		1			0.09		0.29		
23) Diabetes Mellitus E10-E14										
24) Nutritional Deficiencies E40-E64										
25) Meningitis G00,G03										
26) Ischemic Heart Diseases I20-I25	1			1		0.09			0.34	
27) All Other Diseases of Heart I00-I09,I11,I13,I26-I51	11	2	2	4	3	1.04	0.95	0.59	1.36	1.41
28) Cerebrovascular Diseases I60-I69	1	1				0.09	0.48			
29) Other Cardiovascular Diseases I10,I12,I15,I70-I78	1				1	0.09				0.47
30) Other Disorders of Circulatory System I80-I99	1	1				0.09	0.48			
31) Influenza and Pneumonia J09-J18	2		1		1	0.19		0.29		0.47
32) Other Acute Lower Respiratory Infections J20-J22, U04										
33) Chronic Lower Respiratory Diseases J40-J47	4	1			3	0.38	0.48			1.41
34) Other Diseases of Respiratory System J00-J06,J30-J39,J60-J98	8	1	1	3	3	0.76	0.48	0.29	1.02	1.41
35) Diseases of the Digestive System K00-K93	2	1			1	0.19	0.48			0.47
36) Diseases of the Genitourinary System N00-N99										
37) Pregnancy, Childbirth, and the Puerperium O00-O99	1				1	0.09				0.47
38) Congenital Malformations, Deformations, Abnormalities Q00-Q99	8	4	1	1	2	0.76	1.90	0.29	0.34	0.94
39) Symptoms, Signs, and Abnormal Clinical Findings R00-R99	2			2		0.19			0.68	
40) All Other Diseases Not Listed ..... Residual of D65-H93,L00-M99,P00-P96	25	6	8	6	5	2.36	2.85	2.34	2.04	2.35
41) Motor Vehicle Accidents ..... Selected Codes V02-V89	80	20	15	29	16	7.55	9.51	4.39	9.84	7.52
42) Other Transport Accidents ..... Selected Codes V01-V99,Y85	6	4	1		1	0.57	1.90	0.29		0.47
43) Accidental Falls and Drowning W00-W19,W65-W74	6		3	2	1	0.57		0.88	0.68	0.47
44) Accidental Discharge of Firearms W32-W34	5	3	1		1	0.47	1.43	0.29		0.47
45) All Other Unintentional Injuries ..... Residual of W20-X59,Y86	23	5	7	5	6	2.17	2.38	2.05	1.70	2.82
46) Suicide by Discharge of Firearms X72-X74	20	6	2	9	3	1.89	2.85	0.59	3.05	1.41
47) Suicide by Other Means U03,X60-X71,X75-X84,Y870	29	9	11	6	3	2.74	4.28	3.22	2.04	1.41
48) Homicide by Discharge of Firearms U014,X93-X95	27	6		11	10	2.55	2.85		3.73	4.70
49) Homicide by Other Means U010-U013, U015-U019, U02,X85-X92,X96-Y09,Y871	4	1		1	2	0.38	0.48		0.34	0.94
50) Events of Undetermined Intent Y10-Y34,Y872,Y899	1		1			0.09		0.29		
51) Legal Intervention and Operations of War Y35-Y36,Y890-Y891										
52) Complications of Medical and Surgical Care Y40-Y84,Y88										

TABLE 10
RESIDENT TOTAL TEENAGE DEATHS FROM ALL CAUSES BY AGE AND RACE OF DECEDENT BY HEALTH DISTRICTS AND HEALTH SERVICE AREAS, MEDICAL EXAMINER DISTRICTS, HMO AND PERINATAL REGIONS, AND PLANNING DISTRICTS
VIRGINIA, 2011

HEALTH AREAS AND DISTRICTS, HMO AND PERINATAL REGIONS, AND PLANNING DISTRICTS	TOTAL TEENAGE DEATHS BY AGE OF DECEDENT				WHITE TEENAGE DEATHS BY AGE OF DECEDENT				BLACK TEENAGE DEATHS BY AGE OF DECEDENT				OTHER TEENAGE DEATHS BY AGE OF DECEDENT			
	10-19	10-14	15-17	18-19	10-19	10-14	15-17	18-19	10-19	10-14	15-17	18-19	10-19	10-14	15-17	18-19
HEALTH DISTRICTS AND HEALTH SERVICE AREAS																
COMMONWEALTH OF VIRGINIA	304	62	105	137	201	41	72	88	91	20	29	42	12	1	4	7
HEALTH SERVICE AREA I	55	14	23	18	47	10	19	18	7	4	3		1		1	
CENTRAL SHENANDOAH DISTRICT 6	13	1	5	7	12		5	7	1	1						
LORD FAIRFAX DISTRICT 7	12	5	3	4	11	5	2	4	1		1					
RAPPAHANNOCK DISTRICT 16	11	1	7	3	8		5	3	3	1	2					
RAPPAHANNOCK/RAPIDAN DISTRICT 9	7	2	4	1	7	2	4	1								
THOMAS JEFFERSON DISTRICT 10	12	5	4	3	9	3	3	3	2	2			1		1	
HEALTH SERVICE AREA II	47	11	18	18	33	8	13	12	6	2	2	2	8	1	3	4
ALEXANDRIA CITY HEALTH DISTRICT	1			1					1			1				
ARLINGTON COUNTY HEALTH DISTRICT	1		1						1		1					
FAIRFAX HEALTH DISTRICT	23	6	7	10	19	5	6	8	1	1			3		1	2
LOUDOUN COUNTY HEALTH DISTRICT	6		3	3	3		2	1					3		1	2
PRINCE WILLIAM HEALTH DISTRICT	16	5	7	4	11	3	5	3	3	1	1	1	2	1	1	
HEALTH SERVICE AREA III	62	15	12	35	50	12	9	29	10	3	3	4	2			2
LENOWISCO DISTRICT 1	2			2	2			2								
CUMBERLAND PLATEAU DISTRICT 2	7	2	1	4	7	2	1	4								
MOUNT ROGERS DISTRICT 3	6	1	1	4	6	1	1	4								
NEW RIVER DISTRICT 4	10	3	3	4	9	3	3	3					1			1
ALLEGHANY HEALTH DISTRICT	5	1		4	5	1		4								
ROANOKE CITY HEALTH DISTRICT	3		1	2	1			1	2		1	1				
CENTRAL VIRGINIA DISTRICT 11	14	4	4	6	9	2	3	4	4	2	1	1	1			1
PITTSYLVANIA/DANVILLE HLTH DISTRICT	7	3	2	2	4	2	1	1	3	1	1	1				
WEST PIEDMONT HEALTH DISTRICT	8	1		7	7	1		6	1			1				
HEALTH SERVICE AREA IV	58	9	18	31	29	4	10	15	28	5	8	15	1			1
CHESTERFIELD HEALTH DISTRICT	10	2	4	4	6	1	3	2	4	1	1	2				
CHICKAHOMINY HEALTH DISTRICT	8	1	2	5	5	1	1	3	2		1	1	1			1
HENRICO COUNTY HEALTH DISTRICT	13	1	5	7	7	1	3	3	6		2	4				
RICHMOND CITY HEALTH DISTRICT	12	3	3	6	3	1	1	1	9	2	2	5				
CRATER HEALTH DISTRICT	6	1	2	3	3		1	2	3	1	1	1				
PIEDMONT DISTRICT 14	8	1	2	5	4		1	3	4	1	1	2				
SOUTHSIDE DISTRICT 13	1			1	1			1								
HEALTH SERVICE AREA V	82	13	34	35	42	7	21	14	40	6	13	21				
EASTERN SHORE DISTRICT 22	2	1	1		1	1			1		1					
THREE RIVERS HEALTH DISTRICT	7	1	3	3	3		1	2	4	1	2	1				
HAMPTON CITY HEALTH DISTRICT	5	1		4	1	1			4			4				
PENINSULA HEALTH DISTRICT	19	4	11	4	6	1	5		13	3	6	4				
CHESAPEAKE CITY HEALTH DISTRICT	8	3	1	4	5	3	1	1	3			3				
NORFOLK CITY HEALTH DISTRICT	11	1	2	8	4		1	3	7	1	1	5				
PORTSMOUTH CITY HEALTH DISTRICT	4		3	1	3		3		1			1				
VIRGINIA BEACH CITY HEALTH DISTRICT	19	2	9	8	14	1	7	6	5	1	2	2				
WESTERN TIDEWATER HEALTH DISTRICT	7		4	3	5		3	2	2		1	1				
NEWPORT NEWS CITY	12	2	7	3	2		2		10	2	5	3				
COLONIAL PENINSULA AREA	7	2	4	1	4	1	3		3	1	1	1				
UNKNOWN VA CITY OR COUNTY																
MEDICAL EXAMINER DISTRICTS, HEALTH MAINTENANCE ORGANIZATION REGIONS, AND PERINATAL REGIONS																
MED 1 - WESTERN VIRGINIA	75	16	17	42	62	12	14	36	11	4	3	4	2			2
MED 2 - NORTHERN VIRGINIA	66	18	25	23	51	15	19	17	7	2	3	2	8	1	3	4
MED 3 - CENTRAL VIRGINIA	93	17	36	40	52	7	22	23	39	10	13	16	2		1	1
MED 4 - TIDEWATER VIRGINIA	70	11	27	32	36	7	17	12	34	4	10	20				
HMO 1 - SOUTHWEST VIRGINIA	15	3	2	10	15	3	2	10								
HMO 2 - ROANOKE AREA	52	12	11	29	39	9	8	22	11	3	3	5	2			2
HMO 3 - BLUE RIDGE AREA	39	12	14	13	35	10	12	13	3	2	1		1		1	
HMO 4 - NORTHERN VIRGINIA	56	12	23	21	40	8	17	15	8	3	3	2	8	1	3	4
HMO 5 - CENTRAL VIRGINIA	62	11	21	30	30	4	12	14	31	7	9	15	1			1
HMO 6 - HAMPTON ROADS	80	12	34	34	42	7	21	14	38	5	13	20				
PER 1 - SOUTHWESTERN	41	8	6	27	37	8	5	24	3		1	2	1			1
PER 2 - WEST CENTRAL	65	20	22	23	52	14	18	20	11	6	3	2	2		1	1
PER 3 - EAST CENTRAL	76	11	28	37	40	4	16	20	35	7	12	16	1			1
PER 4 - NORTHERN	47	11	18	18	33	8	13	12	6	2	2	2	8	1	3	4
PER 5 - EASTERN	75	12	31	32	39	7	20	12	36	5	11	20				
PLANNING DISTRICTS NOT COTERMINOUS WITH HEALTH DISTRICTS																
ALLEGHANY/ROANOKE PLAN DISTRICT 5	8	1	1	6	6	1		5	2		1	1				
NORTHERN VIRGINIA PLAN DISTRICT 8	47	11	18	18	33	8	13	12	6	2	2	2	8	1	3	4
WEST PIEDMONT PLANNING DISTRICT 12	15	4	2	9	11	3	1	7	4	1	1	2				
RICHMOND REGIONAL PLAN DISTRICT 15	43	7	14	22	21	4	8	9	21	3	6	12	1			1
NORTHERN NECK PLANNING DISTRICT 17	2	1		1					2	1		1				
MIDDLE PENINSULA PLAN DISTRICT 18	5		3	2	3		1	2	2		2					
CRATER PLANNING DISTRICT 19	6	1	2	3	3		1	2	3	1	1	1				
SOUTHEASTERN VA PLAN DISTRICT 20	49	6	19	24	31	4	15	12	18	2	4	12				
PENINSULA PLANNING DISTRICT 21	24	5	11	8	7	2	5		17	3	6	8				
HAMPTON ROADS PLANNING DISTRICT 23	73	11	30	32	38	6	20	12	35	5	10	20				

NOTE: The Colonial Peninsula Area is the Aggregate of James City County, York County, Poquoson City, and Williamsburg City.

TABLE 10
RESIDENT TOTAL TEENAGE DEATH RATES PER 100,000 POPULATION FROM ALL CAUSES BY AGE AND RACE BY HEALTH DISTRICTS AND HEALTH SERVICE AREAS, MEDICAL EXAMINER DISTRICTS, HMO AND PERINATAL REGIONS, AND PLANNING DISTRICTS
VIRGINIA, 2011

HEALTH AREAS AND DISTRICTS, HMO AND PERINATAL REGIONS, AND PLANNING DISTRICTS	TOTAL TEENAGE DEATH RATES BY AGE OF DECEDENT				WHITE TEENAGE DEATH RATES BY AGE OF DECEDENT				BLACK TEENAGE DEATH RATES BY AGE OF DECEDENT				OTHER TEENAGE DEATH RATES BY AGE OF DECEDENT			
	10-19	10-14	15-17	18-19	10-19	10-14	15-17	18-19	10-19	10-14	15-17	18-19	10-19	10-14	15-17	18-19
HEALTH DISTRICTS AND HEALTH SERVICE AREAS																
COMMONWEALTH OF VIRGINIA	28.7	12.0	33.4	59.6	27.6	11.5	33.2	56.2	35.2	16.3	37.7	71.1	16.7	2.7	19.1	49.4
HEALTH SERVICE AREA I	31.3	17.0	45.3	42.4	32.4	14.6	45.2	52.1	27.9	33.9	40.4		17.1		72.5	
CENTRAL SHENANDOAH DISTRICT 6	32.7	6.1	50.7	51.7	33.4		55.8	58.3	35.3	86.6						
LORD FAIRFAX DISTRICT 7	40.4	33.8	32.2	70.8	40.7	37.2	23.7	78.4	47.6		151.7					
RAPPAHANNOCK DISTRICT 16	21.0	3.8	42.8	30.0	20.8		41.4	41.1	25.4	17.3	54.1					
RAPPAHANNOCK/RAPIDAN DISTRICT 9	30.5	16.8	56.3	25.0	36.3	19.9	66.5	30.9								
THOMAS JEFFERSON DISTRICT 10	38.8	37.2	48.8	32.3	37.3	28.0	46.2	43.2	38.8	87.7			60.8		370.4	
HEALTH SERVICE AREA II	16.3	7.3	20.4	36.2	16.5	7.7	21.2	34.9	13.3	8.7	14.6	23.9	18.0	4.1	22.5	58.0
ALEXANDRIA CITY HEALTH DISTRICT	10.3			52.9					31.0			155.5				
ARLINGTON COUNTY HEALTH DISTRICT	6.5		22.5						45.7		157.0					
FAIRFAX HEALTH DISTRICT	15.6	8.0	15.4	37.6	18.9	9.9	19.1	43.4	5.6	11.0			10.5		11.4	42.4
LOUDOUN COUNTY HEALTH DISTRICT	12.6		20.9	45.8	8.3		18.0	19.6					45.5		55.0	271.0
PRINCE WILLIAM HEALTH DISTRICT	23.1	13.7	33.4	34.2	24.1	12.4	36.3	39.3	17.5	11.4	19.2	32.2	30.9	28.1	51.3	
HEALTH SERVICE AREA III	36.4	19.1	24.6	80.8	35.3	18.3	22.2	81.2	39.7	25.8	41.1	63.9	56.2			150.0
LENOWISCO DISTRICT 1	18.1			90.7	18.8			99.0								
CUMBERLAND PLATEAU DISTRICT 2	54.3	31.3	24.7	162.6	56.3	32.4	25.5	170.7								
MOUNT ROGERS DISTRICT 3	26.7	8.9	14.6	91.7	28.2	9.3	15.3	98.7								
NEW RIVER DISTRICT 4	38.7	35.0	58.0	33.1	38.6	38.0	63.0	28.1					93.6			131.9
ALLEGHANY HEALTH DISTRICT	21.4	8.7		86.9	23.7	9.7		96.5								
ROANOKE CITY HEALTH DISTRICT	29.1		32.3	99.3	18.1			99.4	44.8		75.3	106.4				
CENTRAL VIRGINIA DISTRICT 11	40.1	26.1	41.1	61.1	33.7	17.2	40.5	52.1	54.5	60.2	47.6	52.4	121.5			416.7
PITTSYLVANIA/DANVILLE HLTH DISTRICT	54.5	45.9	51.5	82.2	52.4	50.0	44.2	73.1	59.2	40.8	63.3	96.4				
WEST PIEDMONT HEALTH DISTRICT	47.8	12.2		209.6	53.7	15.4		244.9	28.9			118.3				
HEALTH SERVICE AREA IV	31.6	10.1	32.8	77.2	26.9	7.5	31.0	67.2	40.5	15.6	38.6	92.0	14.3			63.6
CHESTERFIELD HEALTH DISTRICT	18.0	7.3	22.8	36.8	16.0	5.3	24.9	31.6	24.9	14.2	20.7	47.5				
CHICKAHOMINY HEALTH DISTRICT	37.8	9.3	30.3	129.1	28.2	11.0	18.4	94.3	68.0		101.1	171.8	188.3			909.1
HENRICO COUNTY HEALTH DISTRICT	32.2	4.8	39.8	99.7	31.0	8.5	42.7	77.6	40.0		42.2	143.9				
RICHMOND CITY HEALTH DISTRICT	50.8	31.6	53.7	70.4	40.8	40.7	79.8	27.5	58.7	29.2	47.2	117.3				
CRATER HEALTH DISTRICT	31.3	10.7	34.9	73.7	35.0		38.9	117.5	29.3	20.4	32.8	43.7				
PIEDMONT DISTRICT 14	59.3	16.7	54.2	131.5	45.6		44.5	110.5	87.7	47.0	71.8	191.8				
SOUTHSIDE DISTRICT 13	9.6			49.3	19.0			114.0								
HEALTH SERVICE AREA V	34.1	11.4	47.5	64.5	31.1	10.8	51.8	47.2	42.4	13.5	46.8	94.4				
EASTERN SHORE DISTRICT 22	39.1	38.2	67.7		31.8	62.1			52.7		186.6					
THREE RIVERS HEALTH DISTRICT	42.8	12.5	57.0	96.9	25.1		25.5	93.6	98.0	51.5	159.5	113.0				
HAMPTON CITY HEALTH DISTRICT	27.2	12.0		86.4	16.3	32.8			34.3			120.6				
PENINSULA HEALTH DISTRICT	39.7	18.3	79.1	33.1	20.1	7.6	58.6		82.7	39.6	126.8	117.5				
CHESAPEAKE CITY HEALTH DISTRICT	23.9	17.9	9.4	65.0	24.3	29.1	15.2	27.0	25.9			134.0				
NORFOLK CITY HEALTH DISTRICT	37.1	8.1	27.7	79.6	35.8		40.0	71.9	40.7	13.5	22.8	92.4				
PORTSMOUTH CITY HEALTH DISTRICT	34.7		85.6	42.8	83.1		288.7		13.0			63.9				
VIRGINIA BEACH CITY HEALTH DISTRICT	32.7	7.0	50.1	70.4	36.9	5.3	59.6	82.0	31.9	13.1	41.8	60.8				
WESTERN TIDEWATER HEALTH DISTRICT	35.3		64.0	85.6	47.8		89.0	116.8	22.3		36.5	57.7				
NEWPORT NEWS CITY	49.4	18.0	102.0	47.5	17.8		68.7		82.2	33.9	135.5	116.5				
COLONIAL PENINSULA AREA	29.7	18.6	56.8	17.3	21.5	11.8	53.4		84.4	59.3	96.2	120.8				
UNKNOWN VA CITY OR COUNTY																
MEDICAL EXAMINER DISTRICTS, HEALTH MAINTENANCE ORGANIZATION REGIONS, AND PERINATAL REGIONS																
MED 1 - WESTERN VIRGINIA	35.7	16.9	29.0	73.9	34.9	14.9	28.3	75.4	39.3	31.3	37.5	55.3	43.1			106.0
MED 2 - NORTHERN VIRGINIA	19.3	10.1	23.9	38.8	20.7	11.8	25.1	39.8	13.9	7.8	19.6	21.1	17.6	4.1	21.9	56.3
MED 3 - CENTRAL VIRGINIA	31.6	12.1	41.0	60.5	27.2	7.6	38.6	55.4	42.3	23.3	47.0	74.5	17.4		33.1	31.5
MED 4 - TIDEWATER VIRGINIA	32.9	10.8	42.6	67.3	31.6	12.7	49.6	48.5	38.4	9.6	38.5	95.9				
HMO 1 - SOUTHWEST VIRGINIA	34.9	14.1	15.1	118.6	36.6	14.7	15.7	127.6								
HMO 2 - ROANOKE AREA	37.4	19.2	28.4	76.2	35.6	18.4	26.5	72.4	41.6	24.4	38.7	78.2	59.3			153.3
HMO 3 - BLUE RIDGE AREA	35.2	23.6	45.4	44.5	36.6	22.6	44.6	53.0	26.1	38.3	31.4		27.4		137.4	
HMO 4 - NORTHERN VIRGINIA	16.8	6.9	22.4	35.9	17.2	6.6	23.6	36.7	14.6	10.8	17.9	19.4	17.3	4.0	21.6	55.3
HMO 5 - CENTRAL VIRGINIA	31.1	11.4	35.2	70.1	25.1	6.7	33.3	57.7	42.9	20.8	41.6	88.8	13.5			60.7
HMO 6 - HAMPTON ROADS	34.4	10.8	49.1	64.3	32.4	11.3	54.0	48.7	41.2	11.5	47.9	91.6				
PER 1 - SOUTHWESTERN	33.4	14.1	17.1	86.9	34.5	16.1	16.2	89.9	23.5		27.7	60.4	38.6			93.8
PER 2 - WEST CENTRAL	38.0	25.5	45.8	51.4	37.0	21.6	45.4	55.1	42.8	50.9	40.4	30.9	41.7		94.3	51.7
PER 3 - EAST CENTRAL	30.1	9.0	36.6	69.5	25.3	5.1	33.2	63.0	41.1	17.6	46.7	82.0	10.7			49.8
PER 4 - NORTHERN	16.3	7.3	20.4	36.2	16.5	7.7	21.2	34.9	13.3	8.7	14.6	23.9	18.0	4.1	22.5	58.0
PER 5 - EASTERN	33.5	11.3	46.7	62.6	31.7	11.9	54.7	43.6	39.8	11.8	41.5	93.6				
PLANNING DISTRICTS NOT COTERMINOUS WITH HEALTH DISTRICTS																
ALLEGHANY/ROANOKE PLAN DISTRICT 5	23.7	6.0	9.6	90.6	22.6	7.6		97.1	32.3		52.9	77.7				
NORTHERN VIRGINIA PLAN DISTRICT 8	16.3	7.3	20.4	36.2	16.5	7.7	21.2	34.9	13.3	8.7	14.6	23.9	18.0	4.1	22.5	58.0
WEST PIEDMONT PLANNING DISTRICT 12	50.7	27.1	22.1	156.0	53.2	28.5	15.8	183.3	46.9	24.8	38.3	106.3				
RICHMOND REGIONAL PLAN DISTRICT 15	31.0	10.4	33.6	73.6	25.2	9.7	31.7	53.9	42.9	13.3	40.9	101.9	15.9			70.5
NORTHERN NECK PLANNING DISTRICT 17	39.5	40.4		100.8					105.0	110.3		246.9				
MIDDLE PENINSULA PLAN DISTRICT 18	44.3		81.9	95.1	33.9		34.2	127.9	92.0		302.6					
CRATER PLANNING DISTRICT 19	28.1	9.5	31.1	67.5	29.0		31.8	99.8	28.4	19.6	31.8	42.6				
SOUTHEASTERN VA PLAN DISTRICT 20	32.1	8.2	41.7	71.9	37.0	9.8	59.4	68.1	29.5	6.9	22.3	84.3				
PENINSULA PLANNING DISTRICT 21	36.2	16.5	57.0	47.8	19.4	12.3	47.9		62.1	23.8	74.4	119.0				
HAMPTON ROADS PLANNING DISTRICT 23	33.4	10.6	46.2	63.9	31.7	10.5	56.1	44.6	39.6	12.0	38.5	95.4				

NOTE: The Colonial Peninsula Area is the Aggregate of James City County, York County, Poquoson City, and Williamsburg City.

TABLE 10A
RESIDENT TOTAL TEENAGE MALE DEATHS FROM ALL CAUSES BY AGE AND RACE OF DECEDENT BY HEALTH DISTRICTS AND HEALTH SERVICE AREAS, MEDICAL EXAMINER DISTRICTS, HMO AND PERINATAL REGIONS, AND PLANNING DISTRICTS
VIRGINIA, 2011

HEALTH AREAS AND DISTRICTS, HMO AND PERINATAL REGIONS, AND PLANNING DISTRICTS	TOTAL TEENAGE MALE DEATHS BY AGE OF DECEDENT				WHITE TEENAGE MALE DEATHS BY AGE OF DECEDENT				BLACK TEENAGE MALE DEATHS BY AGE OF DECEDENT				OTHER TEENAGE MALE DEATHS BY AGE OF DECEDENT			
	10-19	10-14	15-17	18-19	10-19	10-14	15-17	18-19	10-19	10-14	15-17	18-19	10-19	10-14	15-17	18-19
HEALTH DISTRICTS AND HEALTH SERVICE AREAS																
COMMONWEALTH OF VIRGINIA	202	37	62	103	131	24	41	66	62	13	17	32	9		4	5
HEALTH SERVICE AREA I	33	6	13	14	30	5	11	14	2	1	1		1		1	
CENTRAL SHENANDOAH DISTRICT 6	9		4	5	9		4	5								
LORD FAIRFAX DISTRICT 7	6	2		4	6	2		4								
RAPPAHANNOCK DISTRICT 16	6		4	2	5		3	2	1		1					
RAPPAHANNOCK/RAPIDAN DISTRICT 9	6	2	3	1	6	2	3	1								
THOMAS JEFFERSON DISTRICT 10	6	2	2	2	4	1	1	2	1	1			1		1	
HEALTH SERVICE AREA II	30	8	12	10	22	7	8	7	3	1	1	1	5		3	2
ALEXANDRIA CITY HEALTH DISTRICT	1			1					1			1				
ARLINGTON COUNTY HEALTH DISTRICT	1		1						1		1					
FAIRFAX HEALTH DISTRICT	15	4	5	6	13	4	4	5					2		1	1
LOUDOUN COUNTY HEALTH DISTRICT	4		2	2	2		1	1					2		1	1
PRINCE WILLIAM HEALTH DISTRICT	9	4	4	1	7	3	3	1	1	1			1		1	
HEALTH SERVICE AREA III	46	10	7	29	36	7	6	23	8	3	1	4	2			2
LENOWISCO DISTRICT 1	1			1	1			1								
CUMBERLAND PLATEAU DISTRICT 2	2			2	2			2								
MOUNT ROGERS DISTRICT 3	5	1	1	3	5	1	1	3								
NEW RIVER DISTRICT 4	9	2	3	4	8	2	3	3					1			1
ALLEGHANY HEALTH DISTRICT	3			3	3			3								
ROANOKE CITY HEALTH DISTRICT	2			2	1			1	1			1				
CENTRAL VIRGINIA DISTRICT 11	11	3	3	5	6	1	2	3	4	2	1	1	1			1
PITTSYLVANIA/DANVILLE HLTH DISTRICT	5	3		2	3	2		1	2	1		1				
WEST PIEDMONT HEALTH DISTRICT	8	1		7	7	1		6	1			1				
HEALTH SERVICE AREA IV	44	5	12	27	22	2	7	13	21	3	5	13	1			1
CHESTERFIELD HEALTH DISTRICT	9	2	3	4	5	1	2	2	4	1	1	2				
CHICKAHOMINY HEALTH DISTRICT	5		1	4	2			2	2		1	1	1			1
HENRICO COUNTY HEALTH DISTRICT	9		3	6	6		3	3	3			3				
RICHMOND CITY HEALTH DISTRICT	11	3	3	5	3	1	1	1	8	2	2	4				
CRATER HEALTH DISTRICT	3		1	2	1			1	2		1	1				
PIEDMONT DISTRICT 14	6		1	5	4		1	3	2			2				
SOUTHSIDE DISTRICT 13	1			1	1			1								
HEALTH SERVICE AREA V	49	8	18	23	21	3	9	9	28	5	9	14				
EASTERN SHORE DISTRICT 22	2	1	1		1	1			1		1					
THREE RIVERS HEALTH DISTRICT	5	1	1	3	2			2	3	1	1	1				
HAMPTON CITY HEALTH DISTRICT	3			3					3			3				
PENINSULA HEALTH DISTRICT	10	3	5	2	2		2		8	3	3	2				
CHESAPEAKE CITY HEALTH DISTRICT	4	1		3	2	1		1	2			2				
NORFOLK CITY HEALTH DISTRICT	8		2	6	3		1	2	5		1	4				
PORTSMOUTH CITY HEALTH DISTRICT																
VIRGINIA BEACH CITY HEALTH DISTRICT	13	2	5	6	8	1	3	4	5	1	2	2				
WESTERN TIDEWATER HEALTH DISTRICT	4		4		3		3		1		1					
NEWPORT NEWS CITY	7	2	4	1	1		1		6	2	3	1				
COLONIAL PENINSULA AREA	3	1	1	1	1		1		2	1		1				
UNKNOWN VA CITY OR COUNTY																
MEDICAL EXAMINER DISTRICTS, HEALTH MAINTENANCE ORGANIZATION REGIONS, AND PERINATAL REGIONS																
MED 1 - WESTERN VIRGINIA	55	10	11	34	45	7	10	28	8	3	1	4	2			2
MED 2 - NORTHERN VIRGINIA	42	12	15	15	34	11	11	12	3	1	1	1	5		3	2
MED 3 - CENTRAL VIRGINIA	63	9	20	34	34	3	12	19	27	6	7	14	2		1	1
MED 4 - TIDEWATER VIRGINIA	42	6	16	20	18	3	8	7	24	3	8	13				
HMO 1 - SOUTHWEST VIRGINIA	8	1	1	6	8	1	1	6								
HMO 2 - ROANOKE AREA	43	9	7	27	32	6	6	20	9	3	1	5	2			2
HMO 3 - BLUE RIDGE AREA	25	6	8	11	23	5	7	11	1	1			1		1	
HMO 4 - NORTHERN VIRGINIA	35	8	15	12	27	7	11	9	3	1	1	1	5		3	2
HMO 5 - CENTRAL VIRGINIA	44	6	13	25	20	2	7	11	23	4	6	13	1			1
HMO 6 - HAMPTON ROADS	47	7	18	22	21	3	9	9	26	4	9	13				
PER 1 - SOUTHWESTERN	30	4	4	22	27	4	4	19	2			2	1			1
PER 2 - WEST CENTRAL	43	12	12	19	34	8	10	16	7	4	1	2	2		1	1
PER 3 - EAST CENTRAL	55	6	17	32	29	2	10	17	25	4	7	14	1			1
PER 4 - NORTHERN	30	8	12	10	22	7	8	7	3	1	1	1	5		3	2
PER 5 - EASTERN	44	7	17	20	19	3	9	7	25	4	8	13				
PLANNING DISTRICTS NOT COTERMINOUS WITH HEALTH DISTRICTS																
ALLEGHANY/ROANOKE PLAN DISTRICT 5	5			5	4			4	1			1				
NORTHERN VIRGINIA PLAN DISTRICT 8	30	8	12	10	22	7	8	7	3	1	1	1	5		3	2
WEST PIEDMONT PLANNING DISTRICT 12	13	4		9	10	3		7	3	1		2				
RICHMOND REGIONAL PLAN DISTRICT 15	34	5	10	19	16	2	6	8	17	3	4	10	1			1
NORTHERN NECK PLANNING DISTRICT 17	2	1		1					2	1		1				
MIDDLE PENINSULA PLAN DISTRICT 18	3		1	2	2			2	1		1					
CRATER PLANNING DISTRICT 19	3		1	2	1			1	2		1	1				
SOUTHEASTERN VA PLAN DISTRICT 20	29	3	11	15	16	2	7	7	13	1	4	8				
PENINSULA PLANNING DISTRICT 21	13	3	5	5	2		2		11	3	3	5				
HAMPTON ROADS PLANNING DISTRICT 23	42	6	16	20	18	2	9	7	24	4	7	13				

NOTE: The Colonial Peninsula Area is the Aggregate of James City County, York County, Poquoson City, and Williamsburg City.

TABLE 10A
RESIDENT TOTAL TEENAGE MALE DEATH RATES PER 100,000 POPULATION BY AGE AND RACE OF DECEDENT BY HEALTH DISTRICTS AND HEALTH SERVICE AREAS, MEDICAL EXAMINER DISTRICTS, HMO AND PERINATAL REGIONS, AND PLANNING DISTRICTS
VIRGINIA, 2011

HEALTH AREAS AND DISTRICTS, HMO AND PERINATAL REGIONS, AND PLANNING DISTRICTS	TOTAL TEEN MALE DEATH RATES BY AGE OF DECEDENT				WHITE TEEN MALE DEATH RATES BY AGE OF DECEDENT				BLACK TEEN MALE DEATH RATES BY AGE OF DECEDENT				OTHER TEEN MALE DEATH RATES BY AGE OF DECEDENT			
	10-19	10-14	15-17	18-19	10-19	10-14	15-17	18-19	10-19	10-14	15-17	18-19	10-19	10-14	15-17	18-19
HEALTH DISTRICTS AND HEALTH SERVICE AREAS																
COMMONWEALTH OF VIRGINIA	37.3	14.0	38.5	87.9	35.0	13.2	36.9	82.0	47.4	20.9	43.3	108.8	24.6		37.4	68.2
HEALTH SERVICE AREA I	37.3	14.3	50.3	68.1	41.1	14.3	51.5	83.9	15.7	16.6	26.4		35.2		144.7	
CENTRAL SHENANDOAH DISTRICT 6	46.4		79.3	81.9	51.4		87.2	92.0								
LORD FAIRFAX DISTRICT 7	39.5	26.7		135.0	43.4	29.2		150.0								
RAPPAHANNOCK DISTRICT 16	22.5		48.5	39.3	25.4		49.1	53.5	16.7		54.3					
RAPPAHANNOCK/RAPIDAN DISTRICT 9	50.8	32.8	83.7	47.1	60.7	38.6	99.3	59.7								
THOMAS JEFFERSON DISTRICT 10	39.0	29.0	47.4	46.7	33.2	18.1	30.0	62.9	38.9	85.8			127.1		740.7	
HEALTH SERVICE AREA II	20.2	10.4	26.4	38.3	21.3	13.2	25.3	38.4	13.1	8.6	14.2	23.6	21.9		43.7	54.4
ALEXANDRIA CITY HEALTH DISTRICT	20.1			103.1					60.1			320.5				
ARLINGTON COUNTY HEALTH DISTRICT	12.7		43.9						90.6		315.5					
FAIRFAX HEALTH DISTRICT	19.7	10.4	21.1	42.9	24.9	15.4	24.5	51.3					13.5		21.9	40.1
LOUDOUN COUNTY HEALTH DISTRICT	16.5		27.7	56.7	10.8		17.9	36.3					59.6		111.0	246.3
PRINCE WILLIAM HEALTH DISTRICT	25.2	21.3	37.1	16.3	29.6	24.0	42.2	24.9	11.5	22.5			29.7		100.5	
HEALTH SERVICE AREA III	52.9	24.9	27.9	133.0	49.6	20.8	28.6	127.8	63.1	51.1	27.4	127.2	112.6			302.1
LENOWISCO DISTRICT 1	17.4			84.4	18.1			92.9								
CUMBERLAND PLATEAU DISTRICT 2	30.0			153.1	31.3			161.7								
MOUNT ROGERS DISTRICT 3	42.8	17.0	28.0	133.0	45.0	17.8	29.5	141.8								
NEW RIVER DISTRICT 4	67.9	45.5	113.0	64.6	66.6	49.4	122.0	54.6					192.3			268.8
ALLEGHANY HEALTH DISTRICT	25.1			132.1	27.9			146.3								
ROANOKE CITY HEALTH DISTRICT	38.1			194.9	35.1			191.9	44.3			211.0				
CENTRAL VIRGINIA DISTRICT 11	63.0	38.6	59.0	108.7	45.0	16.8	51.5	85.2	108.5	120.9	93.1	104.5	238.1			819.7
PITTSYLVANIA/DANVILLE HLTH DISTRICT	75.7	87.9		159.1	75.3	94.7		139.5	78.9	79.4		190.8				
WEST PIEDMONT HEALTH DISTRICT	95.0	24.4		409.8	106.3	30.7		474.7	58.4			240.4				
HEALTH SERVICE AREA IV	46.8	11.0	42.5	133.5	39.7	7.3	42.3	113.1	60.0	18.3	46.9	163.1	28.3			131.8
CHESTERFIELD HEALTH DISTRICT	31.5	14.4	32.8	71.8	25.9	10.3	32.5	59.1	48.7	27.9	38.4	98.9				
CHICKAHOMINY HEALTH DISTRICT	45.0		29.2	193.2	21.6			117.0	124.8		184.8	324.7	386.1			1923.1
HENRICO COUNTY HEALTH DISTRICT	43.2		46.7	162.6	51.0		83.1	145.6	39.2			208.0				
RICHMOND CITY HEALTH DISTRICT	96.4	62.0	108.6	131.5	85.0	80.9	155.8	60.5	107.4	57.0	96.7	214.0				
CRATER HEALTH DISTRICT	30.3		33.7	92.6	22.5			109.2	38.1		62.9	83.3				
PIEDMONT DISTRICT 14	87.3		51.3	268.0	89.3		83.2	229.0	85.8			373.8				
SOUTHSIDE DISTRICT 13	18.9			94.2	37.0			218.3								
HEALTH SERVICE AREA V	39.7	13.7	49.3	80.6	29.9	9.0	43.5	55.9	58.9	22.4	63.8	125.6				
EASTERN SHORE DISTRICT 22	74.7	72.5	130.0		59.4	113.0			105.2		354.6					
THREE RIVERS HEALTH DISTRICT	59.5	24.4	37.7	182.1	32.5			175.1	144.2	102.7	156.7	213.2				
HAMPTON CITY HEALTH DISTRICT	32.7			141.3					52.0			204.1				
PENINSULA HEALTH DISTRICT	41.0	27.2	70.0	32.3	13.1		45.9		101.2	81.0	121.4	115.7				
CHESAPEAKE CITY HEALTH DISTRICT	23.1	11.7		88.9	18.5	18.7		48.1	34.4			169.6				
NORFOLK CITY HEALTH DISTRICT	52.4		55.8	109.9	49.4		78.8	79.9	58.6		46.3	149.2				
PORTSMOUTH CITY HEALTH DISTRICT																
VIRGINIA BEACH CITY HEALTH DISTRICT	43.3	13.6	54.7	97.8	40.7	10.3	50.2	100.4	62.1	25.7	82.5	115.5				
WESTERN TIDEWATER HEALTH DISTRICT	39.6		126.1		55.6		175.4		22.3		72.0					
NEWPORT NEWS CITY	56.8	36.3	112.6	30.5	17.4		67.3		98.1	70.1	153.9	76.3				
COLONIAL PENINSULA AREA	24.9	18.1	27.8	34.3	10.5		34.8		111.9	117.8		239.8				
UNKNOWN VA CITY OR COUNTY																
MEDICAL EXAMINER DISTRICTS, HEALTH MAINTENANCE ORGANIZATION REGIONS, AND PERINATAL REGIONS																
MED 1 - WESTERN VIRGINIA	51.7	20.7	36.5	121.8	50.0	17.0	39.1	119.5	56.9	46.4	24.9	111.6	87.9			223.5
MED 2 - NORTHERN VIRGINIA	23.9	13.2	27.9	48.1	26.8	16.9	28.3	53.2	11.7	7.7	12.7	20.5	21.3		42.6	52.9
MED 3 - CENTRAL VIRGINIA	42.0	12.4	44.5	103.3	34.8	6.3	41.1	91.0	57.9	27.3	49.4	133.2	34.8		64.3	65.0
MED 4 - TIDEWATER VIRGINIA	38.4	11.6	49.6	79.4	30.2	10.5	45.7	51.4	53.9	14.3	60.7	124.6				
HMO 1 - SOUTHWEST VIRGINIA	35.9	9.1	14.5	135.4	37.6	9.5	15.1	145.5								
HMO 2 - ROANOKE AREA	60.6	28.3	35.1	141.2	57.2	23.9	38.4	131.1	67.9	48.7	25.7	155.7	118.3			305.3
HMO 3 - BLUE RIDGE AREA	45.2	23.2	50.8	80.5	48.2	22.2	51.0	96.3	17.2	38.0			57.0		267.4	
HMO 4 - NORTHERN VIRGINIA	20.4	9.0	28.5	39.2	22.5	11.3	29.8	41.8	10.7	7.1	11.6	19.1	21.0		42.1	52.0
HMO 5 - CENTRAL VIRGINIA	43.2	12.1	42.5	115.9	32.5	6.5	38.0	87.9	62.9	23.3	54.1	157.5	26.8			126.1
HMO 6 - HAMPTON ROADS	39.3	12.4	50.9	79.0	31.1	9.4	45.2	57.6	55.8	18.3	65.2	118.7				
PER 1 - SOUTHWESTERN	47.6	13.8	22.1	138.0	48.9	15.7	25.1	138.1	31.0			120.3	78.5			190.8
PER 2 - WEST CENTRAL	50.1	30.1	48.8	89.1	48.2	24.2	49.3	93.1	54.1	67.3	26.6	62.1	85.3		182.5	109.3
PER 3 - EAST CENTRAL	42.6	9.5	43.4	118.7	35.7	5.0	40.6	103.9	58.0	19.7	53.3	145.6	21.3			102.4
PER 4 - NORTHERN	20.2	10.4	26.4	38.3	21.3	13.2	25.3	38.4	13.1	8.6	14.2	23.6	21.9		43.7	54.4
PER 5 - EASTERN	38.3	12.9	50.2	74.4	29.7	9.9	48.0	46.8	54.9	18.7	59.4	121.8				
PLANNING DISTRICTS NOT COTERMINOUS WITH HEALTH DISTRICTS																
ALLEGHANY/ROANOKE PLAN DISTRICT 5	29.1			151.7	29.4			155.6	31.8			155.3				
NORTHERN VIRGINIA PLAN DISTRICT 8	20.2	10.4	26.4	38.3	21.3	13.2	25.3	38.4	13.1	8.6	14.2	23.6	21.9		43.7	54.4
WEST PIEDMONT PLANNING DISTRICT 12	86.6	53.3		303.5	94.6	55.9		353.4	70.7	48.9		212.8				
RICHMOND REGIONAL PLAN DISTRICT 15	48.0	14.5	46.7	127.1	37.3	9.4	46.3	92.5	68.7	25.9	53.1	178.2	31.4			147.7
NORTHERN NECK PLANNING DISTRICT 17	76.1	78.8		191.2					205.3	217.4		483				
MIDDLE PENINSULA PLAN DISTRICT 18	51.9		55.1	177.9	44.0			239.2	90.3		302.1					
CRATER PLANNING DISTRICT 19	27.3		30.1	85.1	18.7			93.5	37.0		60.9	81.3				
SOUTHEASTERN VA PLAN DISTRICT 20	36.8	8.0	47.6	83.2	36.4	9.5	54.3	70.8	42.1	6.8	44.5	109.9				
PENINSULA PLANNING DISTRICT 21	38.7	19.6	50.1	60.2	10.8		37.3		80.5	47.9	71.3	156.3				
HAMPTON ROADS PLANNING DISTRICT 23	37.4	11.3	48.4	75.9	28.9	6.8	49.3	47.9	53.9	19.2	53.1	124.1				

NOTE: The Colonial Peninsula Area is the Aggregate of James City County, York County, Poquoson City, and Williamsburg City.

TABLE 10B
RESIDENT TOTAL TEENAGE FEMALE DEATHS FROM ALL CAUSES BY AGE AND RACE OF DECEDENT BY HEALTH DISTRICTS AND HEALTH SERVICE AREAS, MEDICAL EXAMINER DISTRICTS, HMO AND PERINATAL REGIONS, AND PLANNING DISTRICTS
VIRGINIA, 2011

HEALTH AREAS AND DISTRICTS, HMO AND PERINATAL REGIONS, AND PLANNING DISTRICTS	TOTAL TEENAGE FEMALE DEATHS BY AGE OF DECEDENT				WHITE TEENAGE FEMALE DEATHS BY AGE OF DECEDENT				BLACK TEENAGE FEMALE DEATHS BY AGE OF DECEDENT				OTHER TEENAGE FEMALE DEATHS BY AGE OF DECEDENT			
	10-19	10-14	15-17	18-19	10-19	10-14	15-17	18-19	10-19	10-14	15-17	18-19	10-19	10-14	15-17	18-19
HEALTH DISTRICTS AND HEALTH SERVICE AREAS																
COMMONWEALTH OF VIRGINIA	102	25	43	34	70	17	31	22	29	7	12	10	3	1		2
HEALTH SERVICE AREA I	22	8	10	4	17	5	8	4	5	3	2					
CENTRAL SHENANDOAH DISTRICT 6	4	1	1	2	3		1	2	1	1						
LORD FAIRFAX DISTRICT 7	6	3	3		5	3	2		1		1					
RAPPAHANNOCK DISTRICT 16	5	1	3	1	3		2	1	2	1	1					
RAPPAHANNOCK/RAPIDAN DISTRICT 9	1		1		1		1									
THOMAS JEFFERSON DISTRICT 10	6	3	2	1	5	2	2	1	1	1						
HEALTH SERVICE AREA II	17	3	6	8	11	1	5	5	3	1	1	1	3	1		2
ALEXANDRIA CITY HEALTH DISTRICT																
ARLINGTON COUNTY HEALTH DISTRICT																
FAIRFAX HEALTH DISTRICT	8	2	2	4	6	1	2	3	1	1			1			1
LOUDOUN COUNTY HEALTH DISTRICT	2		1	1	1		1						1			1
PRINCE WILLIAM HEALTH DISTRICT	7	1	3	3	4		2	2	2		1	1	1	1		
HEALTH SERVICE AREA III	16	5	5	6	14	5	3	6	2		2					
LENOWISCO DISTRICT 1	1			1	1			1								
CUMBERLAND PLATEAU DISTRICT 2	5	2	1	2	5	2	1	2								
MOUNT ROGERS DISTRICT 3	1			1	1			1								
NEW RIVER DISTRICT 4	1	1			1	1										
ALLEGHANY HEALTH DISTRICT	2	1		1	2	1		1								
ROANOKE CITY HEALTH DISTRICT	1		1						1		1					
CENTRAL VIRGINIA DISTRICT 11	3	1	1	1	3	1	1	1								
PITTSYLVANIA/DANVILLE HLTH DISTRICT	2		2		1		1		1		1					
WEST PIEDMONT HEALTH DISTRICT																
HEALTH SERVICE AREA IV	14	4	6	4	7	2	3	2	7	2	3	2				
CHESTERFIELD HEALTH DISTRICT	1		1		1		1									
CHICKAHOMINY HEALTH DISTRICT	3	1	1	1	3	1	1	1								
HENRICO COUNTY HEALTH DISTRICT	4	1	2	1	1	1			3		2	1				
RICHMOND CITY HEALTH DISTRICT	1			1					1			1				
CRATER HEALTH DISTRICT	3	1	1	1	2		1	1	1	1						
PIEDMONT DISTRICT 14	2	1	1						2	1	1					
SOUTHSIDE DISTRICT 13																
HEALTH SERVICE AREA V	33	5	16	12	21	4	12	5	12	1	4	7				
EASTERN SHORE DISTRICT 22																
THREE RIVERS HEALTH DISTRICT	2		2		1		1		1		1					
HAMPTON CITY HEALTH DISTRICT	2	1		1	1	1			1			1				
PENINSULA HEALTH DISTRICT	9	1	6	2	4	1	3		5		3	2				
CHESAPEAKE CITY HEALTH DISTRICT	4	2	1	1	3	2	1		1			1				
NORFOLK CITY HEALTH DISTRICT	3	1		2	1			1	2	1		1				
PORTSMOUTH CITY HEALTH DISTRICT	4		3	1	3		3		1			1				
VIRGINIA BEACH CITY HEALTH DISTRICT	6		4	2	6		4	2								
WESTERN TIDEWATER HEALTH DISTRICT	3			3	2			2	1			1				
NEWPORT NEWS CITY	5		3	2	1		1		4		2	2				
COLONIAL PENINSULA AREA	4	1	3		3	1	2		1		1					
UNKNOWN VA CITY OR COUNTY																
MEDICAL EXAMINER DISTRICTS, HEALTH MAINTENANCE ORGANIZATION REGIONS, AND PERINATAL REGIONS																
MED 1 - WESTERN VIRGINIA	20	6	6	8	17	5	4	8	3	1	2					
MED 2 - NORTHERN VIRGINIA	24	6	10	8	17	4	8	5	4	1	2	1	3	1		2
MED 3 - CENTRAL VIRGINIA	30	8	16	6	18	4	10	4	12	4	6	2				
MED 4 - TIDEWATER VIRGINIA	28	5	11	12	18	4	9	5	10	1	2	7				
HMO 1 - SOUTHWEST VIRGINIA	7	2	1	4	7	2	1	4								
HMO 2 - ROANOKE AREA	9	3	4	2	7	3	2	2	2		2					
HMO 3 - BLUE RIDGE AREA	14	6	6	2	12	5	5	2	2	1	1					
HMO 4 - NORTHERN VIRGINIA	21	4	8	9	13	1	6	6	5	2	2	1	3	1		2
HMO 5 - CENTRAL VIRGINIA	18	5	8	5	10	2	5	3	8	3	3	2				
HMO 6 - HAMPTON ROADS	33	5	16	12	21	4	12	5	12	1	4	7				
PER 1 - SOUTHWESTERN	11	4	2	5	10	4	1	5	1		1					
PER 2 - WEST CENTRAL	22	8	10	4	18	6	8	4	4	2	2					
PER 3 - EAST CENTRAL	21	5	11	5	11	2	6	3	10	3	5	2				
PER 4 - NORTHERN	17	3	6	8	11	1	5	5	3	1	1	1	3	1		2
PER 5 - EASTERN	31	5	14	12	20	4	11	5	11	1	3	7				
PLANNING DISTRICTS NOT COTERMINOUS WITH HEALTH DISTRICTS																
ALLEGHANY/ROANOKE PLAN DISTRICT 5	3	1	1	1	2	1		1	1		1					
NORTHERN VIRGINIA PLAN DISTRICT 8	17	3	6	8	11	1	5	5	3	1	1	1	3	1		2
WEST PIEDMONT PLANNING DISTRICT 12	2		2		1		1		1		1					
RICHMOND REGIONAL PLAN DISTRICT 15	9	2	4	3	5	2	2	1	4		2	2				
NORTHERN NECK PLANNING DISTRICT 17																
MIDDLE PENINSULA PLAN DISTRICT 18	2		2		1		1		1		1					
CRATER PLANNING DISTRICT 19	3	1	1	1	2		1	1	1	1						
SOUTHEASTERN VA PLAN DISTRICT 20	20	3	8	9	15	2	8	5	5	1		4				
PENINSULA PLANNING DISTRICT 21	11	2	6	3	5	2	3		6		3	3				
HAMPTON ROADS PLANNING DISTRICT 23	31	5	14	12	20	4	11	5	11	1	3	7				

NOTE: The Colonial Peninsula Area is the Aggregate of James City County, York County, Poquoson City, and Williamsburg City.

TABLE 10B
RESIDENT TOTAL TEENAGE FEMALE DEATH RATES PER 100,000 POPULATION BY AGE AND RACE OF DECEDENT BY HEALTH DISTRICTS AND HEALTH SERVICE AREAS, MEDICAL EXAMINER DISTRICTS, HMO AND PERINATAL REGIONS, AND PLANNING DISTRICTS
VIRGINIA, 2011

HEALTH AREAS AND DISTRICTS, HMO AND PERINATAL REGIONS, AND PLANNING DISTRICTS	TOTAL TEEN FEMALE DEATH RATES BY AGE OF DECEDENT				WHITE TEEN FEMALE DEATH RATES BY AGE OF DECEDENT				BLACK TEEN FEMALE DEATH RATES BY AGE OF DECEDENT				OTHER TEEN FEMALE DEATH RATES BY AGE OF DECEDENT			
	10-19	10-14	15-17	18-19	10-19	10-14	15-17	18-19	10-19	10-14	15-17	18-19	10-19	10-14	15-17	18-19
HEALTH DISTRICTS AND HEALTH SERVICE AREAS																
COMMONWEALTH OF VIRGINIA	19.7	9.9	28.1	30.2	19.8	9.8	29.4	28.9	22.7	11.5	31.8	33.7	8.5	5.5		29.3
HEALTH SERVICE AREA I	25.2	19.8	40.0	18.3	23.6	14.9	38.8	22.4	40.3	51.8	54.8					
CENTRAL SHENANDOAH DISTRICT 6	19.6	12.3	20.8	26.9	16.3		22.8	30.5	69.3	177.6						
LORD FAIRFAX DISTRICT 7	41.3	41.2	65.7		37.9	45.4	48.1		97.5		317.5					
RAPPAHANNOCK DISTRICT 16	19.4	7.9	37.0	20.4	15.9		33.6	28.1	34.3	35.7	53.9					
RAPPAHANNOCK/RAPIDAN DISTRICT 9	8.9		28.4		10.6		33.4									
THOMAS JEFFERSON DISTRICT 10	38.6	45.7	50.3	19.9	41.3	38.5	63.3	26.6	38.7	89.7						
HEALTH SERVICE AREA II	12.1	4.1	14.0	34.0	11.4	2.0	16.8	30.9	13.6	8.9	15.0	24.2	14.0	8.5		62.0
ALEXANDRIA CITY HEALTH DISTRICT																
ARLINGTON COUNTY HEALTH DISTRICT																
FAIRFAX HEALTH DISTRICT	11.3	5.5	9.1	31.7	12.4	4.1	13.3	34.5	11.5	22.6			7.2			44.9
LOUDOUN COUNTY HEALTH DISTRICT	8.6		14.0	33.0	5.6		18.2						30.9			301.2
PRINCE WILLIAM HEALTH DISTRICT	20.9	5.6	29.5	53.9	18.2		30.0	55.2	23.8		39.2	66.1	32.1	58.0		
HEALTH SERVICE AREA III	19.2	13.1	21.2	27.9	20.3	15.7	15.3	33.8	16.0		55.0					
LENOWISCO DISTRICT 1	18.8			98.0	19.6			105.8								
CUMBERLAND PLATEAU DISTRICT 2	80.1	63.0	52.4	173.3	82.8	65.0	53.9	180.8								
MOUNT ROGERS DISTRICT 3	9.3			47.5	9.8			51.6								
NEW RIVER DISTRICT 4	8.0	23.9			8.8	26.1										
ALLEGHANY HEALTH DISTRICT	17.5	18.1		42.9	19.4	20.2		47.8								
ROANOKE CITY HEALTH DISTRICT	19.7		67.5						45.2		149.5					
CENTRAL VIRGINIA DISTRICT 11	17.2	13.3	21.5	19.1	22.4	17.5	28.4	24.0								
PITTSYLVANIA/DANVILLE HLTH DISTRICT	32.0		102.7		27.4		90.3		39.5		120.9					
WEST PIEDMONT HEALTH DISTRICT																
HEALTH SERVICE AREA IV	15.6	9.3	22.5	20.0	13.4	7.8	19.1	18.5	20.5	12.7	29.8	24.0				
CHESTERFIELD HEALTH DISTRICT	3.7		11.9		5.5		17.0									
CHICKAHOMINY HEALTH DISTRICT	29.8	19.6	31.6	55.5	35.5	23.0	38.1	68.0								
HENRICO COUNTY HEALTH DISTRICT	20.5	10.0	32.5	30.0	9.2	17.8			40.7		84.8	74.7				
RICHMOND CITY HEALTH DISTRICT	8.2			21.2					12.7			41.8				
CRATER HEALTH DISTRICT	32.4	21.8	36.2	52.4	48.5		79.4	127.2	20.1	41.0						
PIEDMONT DISTRICT 14	30.2	33.9	57.5						89.6	94.2	151.3					
SOUTHSIDE DISTRICT 13																
HEALTH SERVICE AREA V	28.2	8.9	45.5	46.7	32.5	12.8	60.6	36.9	25.6	4.5	29.3	63.0				
EASTERN SHORE DISTRICT 22																
THREE RIVERS HEALTH DISTRICT	25.1		76.7		17.3		51.5		50.0		162.3					
HAMPTON CITY HEALTH DISTRICT	21.7	24.3		39.9	33.2	65.7			17.0			54.1				
PENINSULA HEALTH DISTRICT	38.3	9.2	88.9	33.9	27.5	15.6	71.8		64.0		132.8	119.4				
CHESAPEAKE CITY HEALTH DISTRICT	24.7	24.4	19.1	36.0	30.7	40.3	31.5		17.4			94.3				
NORFOLK CITY HEALTH DISTRICT	20.9	16.3		43.6	19.6			59.8	23.1	27.1		36.6				
PORTSMOUTH CITY HEALTH DISTRICT	72.9		176.7	91.3	179.3		606.1		27.0			131.9				
VIRGINIA BEACH CITY HEALTH DISTRICT	21.4		45.3	38.3	32.9		69.3	60.0								
WESTERN TIDEWATER HEALTH DISTRICT	30.9			178.4	39.6			248.4	22.4			117.1				
NEWPORT NEWS CITY	41.8		90.7	65.7	18.3		70.1		66.2		114.9	158.2				
COLONIAL PENINSULA AREA	34.6	19.1	87.1		33.0	24.5	72.7		56.6		193.1					
UNKNOWN VA CITY OR COUNTY																
MEDICAL EXAMINER DISTRICTS, HEALTH MAINTENANCE ORGANIZATION REGIONS, AND PERINATAL REGIONS																
MED 1 - WESTERN VIRGINIA	19.3	12.9	21.1	27.6	19.4	12.7	16.7	32.9	21.5	15.8	50.2					
MED 2 - NORTHERN VIRGINIA	14.5	6.9	19.6	28.5	14.3	6.4	21.7	24.8	16.3	8.0	26.9	21.8	13.6	8.3		60.2
MED 3 - CENTRAL VIRGINIA	20.7	11.7	37.4	18.1	19.3	8.9	35.9	19.4	26.4	19.0	44.5	18.2				
MED 4 - TIDEWATER VIRGINIA	27.1	10.0	35.4	53.6	33.0	15.0	53.8	45.1	22.8	4.8	15.6	67.2				
HMO 1 - SOUTHWEST VIRGINIA	33.9	19.4	15.8	100.0	35.5	20.2	16.4	107.8								
HMO 2 - ROANOKE AREA	13.2	9.8	21.2	10.6	13.1	12.6	13.7	13.2	15.2		51.7					
HMO 3 - BLUE RIDGE AREA	25.2	24.0	39.8	12.9	25.0	23.0	37.9	15.3	35.1	38.6	65.8					
HMO 4 - NORTHERN VIRGINIA	12.9	4.7	16.0	32.3	11.5	1.7	17.2	31.0	18.6	14.8	24.4	19.6	13.4	8.1		58.9
HMO 5 - CENTRAL VIRGINIA	18.5	10.7	27.5	23.5	17.2	7.0	28.4	25.5	22.4	18.2	28.4	23.2				
HMO 6 - HAMPTON ROADS	29.1	9.2	47.1	47.9	33.8	13.3	63.2	38.1	26.2	4.6	30.0	64.3				
PER 1 - SOUTHWESTERN	18.4	14.5	11.8	33.1	19.2	16.5	6.7	38.7	15.8		56.1					
PER 2 - WEST CENTRAL	25.8	20.8	42.6	17.1	25.7	18.9	41.4	20.9	31.4	34.2	54.7					
PER 3 - EAST CENTRAL	17.0	8.4	29.4	19.0	14.3	5.3	25.4	19.5	23.8	15.4	39.9	20.2				
PER 4 - NORTHERN	12.1	4.1	14.0	34.0	11.4	2.0	16.8	30.9	13.6	8.9	15.0	24.2	14.0	8.5		62.0
PER 5 - EASTERN	28.5	9.6	43.0	49.4	34.0	14.1	61.6	39.8	24.5	4.7	23.0	65.5				
PLANNING DISTRICTS NOT COTERMINOUS WITH HEALTH DISTRICTS																
ALLEGHANY/ROANOKE PLAN DISTRICT 5	18.2	12.3	19.7	30.1	15.4	15.6		38.8	32.8		108.0					
NORTHERN VIRGINIA PLAN DISTRICT 8	12.1	4.1	14.0	34.0	11.4	2.0	16.8	30.9	13.6	8.9	15.0	24.2	14.0	8.5		62.0
WEST PIEDMONT PLANNING DISTRICT 12	13.7		44.3		9.9		32.0		23.3		74.2					
RICHMOND REGIONAL PLAN DISTRICT 15	13.3	6.2	19.8	20.1	12.4	10.0	16.3	12.4	16.5		28.0	32.5				
NORTHERN NECK PLANNING DISTRICT 17																
MIDDLE PENINSULA PLAN DISTRICT 18	36.2		108.1		23.2		67.8		93.6		303.0					
CRATER PLANNING DISTRICT 19	28.9	19.3	32.2	47.8	40.1		64.6	107.1	19.3	39.2						
SOUTHEASTERN VA PLAN DISTRICT 20	27.1	8.3	35.6	58.6	37.7	10.1	64.8	64.6	16.6	7.0		57.5				
PENINSULA PLANNING DISTRICT 21	33.6	13.4	64.3	35.7	28.5	25.2	59.1		43.8		77.7	85.2				
HAMPTON ROADS PLANNING DISTRICT 23	29.1	9.8	44.0	50.5	34.8	14.4	63.2	40.7	25.1	4.8	23.5	66.8				

NOTE: The Colonial Peninsula Area is the Aggregate of James City County, York County, Poquoson City, and Williamsburg City.

TABLE 11
RESIDENT TOTAL TEENAGE DEATHS FROM UNINTENTIONAL INJURY BY AGE AND RACE OF DECEDENT BY HEALTH DISTRICTS AND HEALTH SERVICE AREAS, MEDICAL EXAMINER DISTRICTS, HMO AND PERINATAL REGIONS, AND PLANNING DISTRICTS
VIRGINIA, 2011

HEALTH AREAS AND DISTRICTS, HMO AND PERINATAL REGIONS, AND PLANNING DISTRICTS	TOTAL TEENAGE DEATHS BY AGE OF DECEDENT				WHITE TEENAGE DEATHS BY AGE OF DECEDENT				BLACK TEENAGE DEATHS BY AGE OF DECEDENT				OTHER TEENAGE DEATHS BY AGE OF DECEDENT			
	10-19	10-14	15-17	18-19	10-19	10-14	15-17	18-19	10-19	10-14	15-17	18-19	10-19	10-14	15-17	18-19
HEALTH DISTRICTS AND HEALTH SERVICE AREAS																
COMMONWEALTH OF VIRGINIA	120	23	40	57	90	17	27	46	23	6	10	7	7		3	4
HEALTH SERVICE AREA I	29	6	11	12	25	5	8	12	3	1	2		1		1	
CENTRAL SHENANDOAH DISTRICT 6	7		3	4	7		3	4								
LORD FAIRFAX DISTRICT 7	6	2	1	3	5	2		3	1		1					
RAPPAHANNOCK DISTRICT 16	5	1	3	1	3		2	1	2	1	1					
RAPPAHANNOCK/RAPIDAN DISTRICT 9	5	2	2	1	5	2	2	1								
THOMAS JEFFERSON DISTRICT 10	6	1	2	3	5	1	1	3					1		1	
HEALTH SERVICE AREA II	16	2	7	7	10	2	4	4	2		1	1	4		2	2
ALEXANDRIA CITY HEALTH DISTRICT	1			1					1			1				
ARLINGTON COUNTY HEALTH DISTRICT																
FAIRFAX HEALTH DISTRICT	8	2	3	3	6	2	2	2					2		1	1
LOUDOUN COUNTY HEALTH DISTRICT	2		1	1									2		1	1
PRINCE WILLIAM HEALTH DISTRICT	5		3	2	4		2	2	1		1					
HEALTH SERVICE AREA III	25	6	5	14	23	6	4	13	1		1		1			1
LENOWISCO DISTRICT 1	1			1	1			1								
CUMBERLAND PLATEAU DISTRICT 2	1	1			1	1										
MOUNT ROGERS DISTRICT 3	2	1		1	2	1		1								
NEW RIVER DISTRICT 4	7	3	2	2	7	3	2	2								
ALLEGHANY HEALTH DISTRICT	1			1	1			1								
ROANOKE CITY HEALTH DISTRICT	1			1	1			1								
CENTRAL VIRGINIA DISTRICT 11	5		2	3	3		1	2	1		1		1			1
PITTSYLVANIA/DANVILLE HLTH DISTRICT	3	1	1	1	3	1	1	1								
WEST PIEDMONT HEALTH DISTRICT	4			4	4			4								
HEALTH SERVICE AREA IV	20	2	6	12	15	1	4	10	4	1	2	1	1			1
CHESTERFIELD HEALTH DISTRICT	4		3	1	4		3	1								
CHICKAHOMINY HEALTH DISTRICT	3	1		2	2	1		1					1			1
HENRICO COUNTY HEALTH DISTRICT	4		1	3	4		1	3								
RICHMOND CITY HEALTH DISTRICT	1		1						1		1					
CRATER HEALTH DISTRICT	3	1		2	2			2	1	1						
PIEDMONT DISTRICT 14	4		1	3	2			2	2		1	1				
SOUTHSIDE DISTRICT 13	1			1	1			1								
HEALTH SERVICE AREA V	30	7	11	12	17	3	7	7	13	4	4	5				
EASTERN SHORE DISTRICT 22																
THREE RIVERS HEALTH DISTRICT	2	1	1						2	1	1					
HAMPTON CITY HEALTH DISTRICT	1	1			1	1										
PENINSULA HEALTH DISTRICT	8	3	4	1	2	1	1		6	2	3	1				
CHESAPEAKE CITY HEALTH DISTRICT	4	1		3	2	1		1	2			2				
NORFOLK CITY HEALTH DISTRICT	1			1	1			1								
PORTSMOUTH CITY HEALTH DISTRICT	3		3		3		3									
VIRGINIA BEACH CITY HEALTH DISTRICT	9	1	2	6	7		2	5	2	1		1				
WESTERN TIDEWATER HEALTH DISTRICT	2		1	1	1		1		1			1				
NEWPORT NEWS CITY	4	1	2	1					4	1	2	1				
COLONIAL PENINSULA AREA	4	2	2		2	1	1		2	1	1					
UNKNOWN VA CITY OR COUNTY																
MEDICAL EXAMINER DISTRICTS, HEALTH MAINTENANCE ORGANIZATION REGIONS, AND PERINATAL REGIONS																
MED 1 - WESTERN VIRGINIA	32	6	8	18	30	6	7	17	1		1		1			1
MED 2 - NORTHERN VIRGINIA	27	6	10	11	20	6	6	8	3		2	1	4		2	2
MED 3 - CENTRAL VIRGINIA	36	6	14	16	24	2	8	14	10	4	5	1	2		1	1
MED 4 - TIDEWATER VIRGINIA	25	5	8	12	16	3	6	7	9	2	2	5				
HMO 1 - SOUTHWEST VIRGINIA	4	2		2	4	2		2								
HMO 2 - ROANOKE AREA	25	4	6	15	22	4	5	13	2		1	1	1			1
HMO 3 - BLUE RIDGE AREA	21	5	6	10	19	5	4	10	1		1		1		1	
HMO 4 - NORTHERN VIRGINIA	21	3	10	8	13	2	6	5	4	1	2	1	4		2	2
HMO 5 - CENTRAL VIRGINIA	20	3	7	10	15	1	5	9	4	2	2		1			1
HMO 6 - HAMPTON ROADS	29	6	11	12	17	3	7	7	12	3	4	5				
PER 1 - SOUTHWESTERN	17	5	2	10	17	5	2	10								
PER 2 - WEST CENTRAL	32	6	11	15	28	6	8	14	2		2		2		1	1
PER 3 - EAST CENTRAL	27	4	10	13	18	1	6	11	8	3	4	1	1			1
PER 4 - NORTHERN	16	2	7	7	10	2	4	4	2		1	1	4		2	2
PER 5 - EASTERN	28	6	10	12	17	3	7	7	11	3	3	5				
PLANNING DISTRICTS NOT COTERMINOUS WITH HEALTH DISTRICTS																
ALLEGHANY/ROANOKE PLAN DISTRICT 5	2			2	2			2								
NORTHERN VIRGINIA PLAN DISTRICT 8	16	2	7	7	10	2	4	4	2		1	1	4		2	2
WEST PIEDMONT PLANNING DISTRICT 12	7	1	1	5	7	1	1	5								
RICHMOND REGIONAL PLAN DISTRICT 15	12	1	5	6	10	1	4	5	1		1		1			1
NORTHERN NECK PLANNING DISTRICT 17	1	1							1	1						
MIDDLE PENINSULA PLAN DISTRICT 18	1		1						1		1					
CRATER PLANNING DISTRICT 19	3	1		2	2			2	1	1						
SOUTHEASTERN VA PLAN DISTRICT 20	19	2	6	11	14	1	6	7	5	1		4				
PENINSULA PLANNING DISTRICT 21	9	4	4	1	3	2	1		6	2	3	1				
HAMPTON ROADS PLANNING DISTRICT 23	28	6	10	12	17	3	7	7	11	3	3	5				

NOTE: The Colonial Peninsula Area is the Aggregate of James City County, York County, Poquoson City, and Williamsburg City.

TABLE 11
RESIDENT TOTAL TEENAGE DEATH RATES PER 100,000 POPULATION FROM UNINTENTIONAL INJURY BY AGE AND RACE BY HEALTH DISTRICTS AND HEALTH SERVICE AREAS, MEDICAL EXAMINER DISTRICTS, HMO AND PERINATAL REGIONS, AND PLANNING DISTRICTS
VIRGINIA, 2011

HEALTH AREAS AND DISTRICTS, HMO AND PERINATAL REGIONS, AND PLANNING DISTRICTS	TOTAL TEENAGE DEATH RATES BY AGE OF DECEDENT				WHITE TEENAGE DEATH RATES BY AGE OF DECEDENT				BLACK TEENAGE DEATH RATES BY AGE OF DECEDENT				OTHER TEENAGE DEATH RATES BY AGE OF DECEDENT			
	10-19	10-14	15-17	18-19	10-19	10-14	15-17	18-19	10-19	10-14	15-17	18-19	10-19	10-14	15-17	18-19
HEALTH DISTRICTS AND HEALTH SERVICE AREAS																
COMMONWEALTH OF VIRGINIA	11.3	4.5	12.7	24.8	12.4	4.8	12.5	29.4	8.9	4.9	13.0	11.9	9.8		14.4	28.2
HEALTH SERVICE AREA I	16.5	7.3	21.6	28.3	17.3	7.3	19.0	34.7	12.0	8.5	26.9		17.1		72.5	
CENTRAL SHENANDOAH DISTRICT 6	17.6		30.4	29.6	19.5		33.5	33.3								
LORD FAIRFAX DISTRICT 7	20.2	13.5	10.7	53.1	18.5	14.9		58.8	47.6		151.7					
RAPPAHANNOCK DISTRICT 16	9.5	3.8	18.3	10.0	7.8		16.6	13.7	16.9	17.3	27.1					
RAPPAHANNOCK/RAPIDAN DISTRICT 9	21.8	16.8	28.2	25.0	25.9	19.9	33.2	30.9								
THOMAS JEFFERSON DISTRICT 10	19.4	7.4	24.4	32.3	20.7	9.3	15.4	43.2					60.8		370.4	
HEALTH SERVICE AREA II	5.5	1.3	7.9	14.1	5.0	1.9	6.5	11.6	4.4		7.3	11.9	9.0		15.0	29.0
ALEXANDRIA CITY HEALTH DISTRICT	10.3			52.9					31.0			155.5				
ARLINGTON COUNTY HEALTH DISTRICT																
FAIRFAX HEALTH DISTRICT	5.4	2.7	6.6	11.3	6.0	3.9	6.4	10.8					7.0		11.4	21.2
LOUDOUN COUNTY HEALTH DISTRICT	4.2		7.0	15.3									30.3		55.0	135.5
PRINCE WILLIAM HEALTH DISTRICT	7.2		14.3	17.1	8.8		14.5	26.2	5.8		19.2					
HEALTH SERVICE AREA III	14.7	7.7	10.3	32.3	16.2	9.2	9.9	36.4	4.0		13.7		28.1			75.0
LENOWISCO DISTRICT 1	9.0			45.4	9.4			49.5								
CUMBERLAND PLATEAU DISTRICT 2	7.8	15.6			8.0	16.2										
MOUNT ROGERS DISTRICT 3	8.9	8.9		22.9	9.4	9.3		24.7								
NEW RIVER DISTRICT 4	27.1	35.0	38.7	16.6	30.0	38.0	42.0	18.7								
ALLEGHANY HEALTH DISTRICT	4.3			21.7	4.7			24.1								
ROANOKE CITY HEALTH DISTRICT	9.7			49.6	18.1			99.4								
CENTRAL VIRGINIA DISTRICT 11	14.3		20.5	30.5	11.2		13.5	26.0	13.6		47.6		121.5			416.7
PITTSYLVANIA/DANVILLE HLTH DISTRICT	23.3	15.3	25.8	41.1	39.3	25.0	44.2	73.1								
WEST PIEDMONT HEALTH DISTRICT	23.9			119.8	30.7			163.3								
HEALTH SERVICE AREA IV	10.9	2.3	10.9	29.9	13.9	1.9	12.4	44.8	5.8	3.1	9.7	6.1	14.3			63.6
CHESTERFIELD HEALTH DISTRICT	7.2		17.1	9.2	10.7		24.9	15.8								
CHICKAHOMINY HEALTH DISTRICT	14.2	9.3		51.6	11.3	11.0		31.4					188.3			909.1
HENRICO COUNTY HEALTH DISTRICT	9.9		8.0	42.7	17.7		14.2	77.6								
RICHMOND CITY HEALTH DISTRICT	4.2		17.9						6.5		23.6					
CRATER HEALTH DISTRICT	15.7	10.7		49.2	23.4			117.5	9.8	20.4						
PIEDMONT DISTRICT 14	29.6		27.1	78.9	22.8			73.7	43.8		71.8	95.9				
SOUTHSIDE DISTRICT 13	9.6			49.3	19.0			114.0								
HEALTH SERVICE AREA V	12.5	6.1	15.4	22.1	12.6	4.6	17.3	23.6	13.8	9.0	14.4	22.5				
EASTERN SHORE DISTRICT 22																
THREE RIVERS HEALTH DISTRICT	12.2	12.5	19.0						49.0	51.5	79.7					
HAMPTON CITY HEALTH DISTRICT	5.4	12.0			16.3	32.8										
PENINSULA HEALTH DISTRICT	16.7	13.7	28.8	8.3	6.7	7.6	11.7		38.2	26.4	63.4	29.4				
CHESAPEAKE CITY HEALTH DISTRICT	11.9	6.0		48.8	9.7	9.7		27.0	17.3			89.3				
NORFOLK CITY HEALTH DISTRICT	3.4			10.0	9.0			24.0								
PORTSMOUTH CITY HEALTH DISTRICT	26.0		85.6		83.1		288.7									
VIRGINIA BEACH CITY HEALTH DISTRICT	15.5	3.5	11.1	52.8	18.5		17.0	68.3	12.7	13.1		30.4				
WESTERN TIDEWATER HEALTH DISTRICT	10.1		16.0	28.5	9.6		29.7		11.2			57.7				
NEWPORT NEWS CITY	16.5	9.0	29.2	15.8					32.9	17.0	54.2	38.8				
COLONIAL PENINSULA AREA	17.0	18.6	28.4		10.7	11.8	17.8		56.3	59.3	96.2					
UNKNOWN VA CITY OR COUNTY																
MEDICAL EXAMINER DISTRICTS, HEALTH MAINTENANCE ORGANIZATION REGIONS, AND PERINATAL REGIONS																
MED 1 - WESTERN VIRGINIA	15.2	6.3	13.7	31.7	16.9	7.5	14.1	35.6	3.6		12.5		21.6			53.0
MED 2 - NORTHERN VIRGINIA	7.9	3.4	9.5	18.5	8.1	4.7	7.9	18.7	6.0		13.1	10.6	8.8		14.6	28.2
MED 3 - CENTRAL VIRGINIA	12.2	4.3	16.0	24.2	12.6	2.2	14.0	33.7	10.9	9.3	18.1	4.7	17.4		33.1	31.5
MED 4 - TIDEWATER VIRGINIA	11.8	4.9	12.6	25.2	14.0	5.4	17.5	28.3	10.2	4.8	7.7	24.0				
HMO 1 - SOUTHWEST VIRGINIA	9.3	9.4		23.7	9.8	9.8		25.5								
HMO 2 - ROANOKE AREA	18.0	6.4	15.5	39.4	20.1	8.2	16.6	42.8	7.6		12.9	15.6	29.6			76.6
HMO 3 - BLUE RIDGE AREA	18.9	9.8	19.5	34.2	19.8	11.3	14.9	40.8	8.7		31.4		27.4		137.4	
HMO 4 - NORTHERN VIRGINIA	6.3	1.7	9.7	13.7	5.6	1.7	8.3	12.2	7.3	3.6	11.9	9.7	8.7		14.4	27.6
HMO 5 - CENTRAL VIRGINIA	10.0	3.1	11.7	23.4	12.5	1.7	13.9	37.1	5.5	5.9	9.2		13.5			60.7
HMO 6 - HAMPTON ROADS	12.5	5.4	15.9	22.7	13.1	4.8	18.0	24.3	13.0	6.9	14.7	22.9				
PER 1 - SOUTHWESTERN	13.9	8.8	5.7	32.2	15.8	10.0	6.5	37.5								
PER 2 - WEST CENTRAL	18.7	7.7	22.9	33.5	19.9	9.3	20.2	38.5	7.8		27.0		41.7		94.3	51.7
PER 3 - EAST CENTRAL	10.7	3.3	13.1	24.4	11.4	1.3	12.4	34.7	9.4	7.5	15.6	5.1	10.7			49.8
PER 4 - NORTHERN	5.5	1.3	7.9	14.1	5.0	1.9	6.5	11.6	4.4		7.3	11.9	9.0		15.0	29.0
PER 5 - EASTERN	12.5	5.6	15.1	23.5	13.8	5.1	19.1	25.4	12.2	7.1	11.3	23.4				
PLANNING DISTRICTS NOT COTERMINOUS WITH HEALTH DISTRICTS																
ALLEGHANY/ROANOKE PLAN DISTRICT 5	5.9			30.2	7.5			38.8								
NORTHERN VIRGINIA PLAN DISTRICT 8	5.5	1.3	7.9	14.1	5.0	1.9	6.5	11.6	4.4		7.3	11.9	9.0		15.0	29.0
WEST PIEDMONT PLANNING DISTRICT 12	23.7	6.8	11.0	86.6	33.9	9.5	15.8	131.0								
RICHMOND REGIONAL PLAN DISTRICT 15	8.7	1.5	12.0	20.1	12.0	2.4	15.9	29.9	2.0		6.8		15.9			70.5
NORTHERN NECK PLANNING DISTRICT 17	19.7	40.4							52.5	110.3						
MIDDLE PENINSULA PLAN DISTRICT 18	8.9		27.3						46.0		151.3					
CRATER PLANNING DISTRICT 19	14.0	9.5		45.0	19.3			99.8	9.5	19.6						
SOUTHEASTERN VA PLAN DISTRICT 20	12.5	2.7	13.2	32.9	16.7	2.4	23.8	39.7	8.2	3.5		28.1				
PENINSULA PLANNING DISTRICT 21	13.6	13.2	20.7	6.0	8.3	12.3	9.6		21.9	15.9	37.2	14.9				
HAMPTON ROADS PLANNING DISTRICT 23	12.8	5.8	15.4	23.9	14.2	5.2	19.6	26.0	12.4	7.2	11.5	23.9				

NOTE: The Colonial Peninsula Area is the Aggregate of James City County, York County, Poquoson City, and Williamsburg City.

TABLE 12
RESIDENT TOTAL TEENAGE DEATHS FROM INTENTIONAL SELF-HARM (SUICIDE) BY AGE AND RACE OF DECEDENT BY HEALTH DISTRICTS AND HEALTH SERVICE AREAS, MEDICAL EXAMINER DISTRICTS, HMO AND PERINATAL REGIONS, AND PLANNING DISTRICTS
VIRGINIA, 2011

HEALTH AREAS AND DISTRICTS, HMO AND PERINATAL REGIONS, AND PLANNING DISTRICTS	TOTAL TEENAGE DEATHS BY AGE OF DECEDENT				WHITE TEENAGE DEATHS BY AGE OF DECEDENT				BLACK TEENAGE DEATHS BY AGE OF DECEDENT				OTHER TEENAGE DEATHS BY AGE OF DECEDENT			
	10-19	10-14	15-17	18-19	10-19	10-14	15-17	18-19	10-19	10-14	15-17	18-19	10-19	10-14	15-17	18-19
HEALTH DISTRICTS AND HEALTH SERVICE AREAS																
COMMONWEALTH OF VIRGINIA	49	4	25	20	40	3	20	17	7	1	4	2	2		1	1
HEALTH SERVICE AREA I	10	1	4	5	10	1	4	5								
CENTRAL SHENANDOAH DISTRICT 6	4		2	2	4		2	2								
LORD FAIRFAX DISTRICT 7	2	1		1	2	1		1								
RAPPAHANNOCK DISTRICT 16	3		1	2	3		1	2								
RAPPAHANNOCK/RAPIDAN DISTRICT 9	1		1		1		1									
THOMAS JEFFERSON DISTRICT 10																
HEALTH SERVICE AREA II	10	1	7	2	8	1	5	2	1		1		1		1	
ALEXANDRIA CITY HEALTH DISTRICT																
ARLINGTON COUNTY HEALTH DISTRICT	1		1						1		1					
FAIRFAX HEALTH DISTRICT	4		3	1	4		3	1								
LOUDOUN COUNTY HEALTH DISTRICT	1		1		1		1									
PRINCE WILLIAM HEALTH DISTRICT	4	1	2	1	3	1	1	1					1		1	
HEALTH SERVICE AREA III	11	2	2	7	9	1	2	6	1	1			1			1
LENOWISCO DISTRICT 1																
CUMBERLAND PLATEAU DISTRICT 2	1			1	1			1								
MOUNT ROGERS DISTRICT 3	2		1	1	2		1	1								
NEW RIVER DISTRICT 4	3		1	2	2		1	1					1			1
ALLEGHANY HEALTH DISTRICT	1			1	1			1								
ROANOKE CITY HEALTH DISTRICT																
CENTRAL VIRGINIA DISTRICT 11	3	2		1	2	1		1	1	1						
PITTSYLVANIA/DANVILLE HLTH DISTRICT																
WEST PIEDMONT HEALTH DISTRICT	1			1	1			1								
HEALTH SERVICE AREA IV	7		3	4	5		3	2	2			2				
CHESTERFIELD HEALTH DISTRICT																
CHICKAHOMINY HEALTH DISTRICT	1			1	1			1								
HENRICO COUNTY HEALTH DISTRICT	2		1	1	1		1		1			1				
RICHMOND CITY HEALTH DISTRICT	3		1	2	2		1	1	1			1				
CRATER HEALTH DISTRICT																
PIEDMONT DISTRICT 14	1		1		1		1									
SOUTHSIDE DISTRICT 13																
HEALTH SERVICE AREA V	11		9	2	8		6	2	3		3					
EASTERN SHORE DISTRICT 22	1		1						1		1					
THREE RIVERS HEALTH DISTRICT	3		1	2	3		1	2								
HAMPTON CITY HEALTH DISTRICT																
PENINSULA HEALTH DISTRICT	2		2		2		2									
CHESAPEAKE CITY HEALTH DISTRICT																
NORFOLK CITY HEALTH DISTRICT																
PORTSMOUTH CITY HEALTH DISTRICT																
VIRGINIA BEACH CITY HEALTH DISTRICT	4		4		3		3		1		1					
WESTERN TIDEWATER HEALTH DISTRICT	1		1						1		1					
NEWPORT NEWS CITY																
COLONIAL PENINSULA AREA	2		2		2		2									
UNKNOWN VA CITY OR COUNTY																
MEDICAL EXAMINER DISTRICTS, HEALTH MAINTENANCE ORGANIZATION REGIONS, AND PERINATAL REGIONS																
MED 1 - WESTERN VIRGINIA	15	2	4	9	13	1	4	8	1	1			1			1
MED 2 - NORTHERN VIRGINIA	13	2	8	3	11	2	6	3	1		1		1		1	
MED 3 - CENTRAL VIRGINIA	15		7	8	13		7	6	2			2				
MED 4 - TIDEWATER VIRGINIA	6		6		3		3		3		3					
HMO 1 - SOUTHWEST VIRGINIA	3		1	2	3		1	2								
HMO 2 - ROANOKE AREA	9	2	1	6	7	1	1	5	1	1			1			1
HMO 3 - BLUE RIDGE AREA	6	1	3	2	6	1	3	2								
HMO 4 - NORTHERN VIRGINIA	13	1	8	4	11	1	6	4	1		1		1		1	
HMO 5 - CENTRAL VIRGINIA	7		3	4	5		3	2	2			2				
HMO 6 - HAMPTON ROADS	11		9	2	8		6	2	3		3					
PER 1 - SOUTHWESTERN	8		2	6	7		2	5					1			1
PER 2 - WEST CENTRAL	10	3	3	4	9	2	3	4	1	1						
PER 3 - EAST CENTRAL	13		5	8	11		5	6	2			2				
PER 4 - NORTHERN	10	1	7	2	8	1	5	2	1		1		1		1	
PER 5 - EASTERN	8		8		5		5		3		3					
PLANNING DISTRICTS NOT COTERMINOUS WITH HEALTH DISTRICTS																
ALLEGHANY/ROANOKE PLAN DISTRICT 5	1			1	1			1								
NORTHERN VIRGINIA PLAN DISTRICT 8	10	1	7	2	8	1	5	2	1		1		1		1	
WEST PIEDMONT PLANNING DISTRICT 12	1			1	1			1								
RICHMOND REGIONAL PLAN DISTRICT 15	6		2	4	4		2	2	2			2				
NORTHERN NECK PLANNING DISTRICT 17																
MIDDLE PENINSULA PLAN DISTRICT 18	3		1	2	3		1	2								
CRATER PLANNING DISTRICT 19																
SOUTHEASTERN VA PLAN DISTRICT 20	5		5		3		3		2		2					
PENINSULA PLANNING DISTRICT 21	2		2		2		2									
HAMPTON ROADS PLANNING DISTRICT 23	7		7		5		5		2		2					

NOTE: The Colonial Peninsula Area is the Aggregate of James City County, York County, Poquoson City, and Williamsburg City.

TABLE 12
RESIDENT TOTAL TEENAGE DEATH RATES PER 100,000 POPULATION FROM SUICIDE BY AGE AND RACE OF DECEDENT BY HEALTH DISTRICTS AND HEALTH SERVICE AREAS, MEDICAL EXAMINER DISTRICTS, HMO AND PERINATAL REGIONS, AND PLANNING DISTRICTS
VIRGINIA, 2011

HEALTH AREAS AND DISTRICTS, HMO AND PERINATAL REGIONS, AND PLANNING DISTRICTS	TOTAL TEENAGE DEATH RATES BY AGE OF DECEDENT				WHITE TEENAGE DEATH RATES BY AGE OF DECEDENT				BLACK TEENAGE DEATH RATES BY AGE OF DECEDENT				OTHER TEENAGE DEATH RATES BY AGE OF DECEDENT			
	10-19	10-14	15-17	18-19	10-19	10-14	15-17	18-19	10-19	10-14	15-17	18-19	10-19	10-14	15-17	18-19
HEALTH DISTRICTS AND HEALTH SERVICE AREAS																
COMMONWEALTH OF VIRGINIA	4.6	0.8	8.0	8.7	5.5	0.8	9.2	10.9	2.7	0.8	5.2	3.4	2.8		4.8	7.1
HEALTH SERVICE AREA I	5.7	1.2	7.9	11.8	6.9	1.5	9.5	14.5								
CENTRAL SHENANDOAH DISTRICT 6	10.1		20.3	14.8	11.1		22.3	16.7								
LORD FAIRFAX DISTRICT 7	6.7	6.8		17.7	7.4	7.4		19.6								
RAPPAHANNOCK DISTRICT 16	5.7		6.1	20.0	7.8		8.3	27.4								
RAPPAHANNOCK/RAPIDAN DISTRICT 9	4.4		14.1		5.2		16.6									
THOMAS JEFFERSON DISTRICT 10																
HEALTH SERVICE AREA II	3.5	0.7	7.9	4.0	4.0	1.0	8.2	5.8	2.2		7.3		2.3		7.5	
ALEXANDRIA CITY HEALTH DISTRICT																
ARLINGTON COUNTY HEALTH DISTRICT	6.5		22.5						45.7		157.0					
FAIRFAX HEALTH DISTRICT	2.7		6.6	3.8	4.0		9.6	5.4								
LOUDOUN COUNTY HEALTH DISTRICT	2.1		7.0		2.8		9.0									
PRINCE WILLIAM HEALTH DISTRICT	5.8	2.7	9.6	8.5	6.6	4.1	7.3	13.1					15.4		51.3	
HEALTH SERVICE AREA III	6.5	2.6	4.1	16.2	6.4	1.5	4.9	16.8	4.0	8.6			28.1			75.0
LENOWISCO DISTRICT 1																
CUMBERLAND PLATEAU DISTRICT 2	7.8			40.7	8.0			42.7								
MOUNT ROGERS DISTRICT 3	8.9		14.6	22.9	9.4		15.3	24.7								
NEW RIVER DISTRICT 4	11.6		19.3	16.6	8.6		21.0	9.4					93.6			131.9
ALLEGHANY HEALTH DISTRICT	4.3			21.7	4.7			24.1								
ROANOKE CITY HEALTH DISTRICT																
CENTRAL VIRGINIA DISTRICT 11	8.6	13.1		10.2	7.5	8.6		13.0	13.6	30.1						
PITTSYLVANIA/DANVILLE HLTH DISTRICT																
WEST PIEDMONT HEALTH DISTRICT	6.0			29.9	7.7			40.8								
HEALTH SERVICE AREA IV	3.8		5.5	10.0	4.6		9.3	9.0	2.9			12.3				
CHESTERFIELD HEALTH DISTRICT																
CHICKAHOMINY HEALTH DISTRICT	4.7			25.8	5.6			31.4								
HENRICO COUNTY HEALTH DISTRICT	5.0		8.0	14.2	4.4		14.2		6.7			36.0				
RICHMOND CITY HEALTH DISTRICT	12.7		17.9	23.5	27.2		79.8	27.5	6.5			23.5				
CRATER HEALTH DISTRICT																
PIEDMONT DISTRICT 14	7.4		27.1		11.4		44.5									
SOUTHSIDE DISTRICT 13																
HEALTH SERVICE AREA V	4.6		12.6	3.7	5.9		14.8	6.7	3.2		10.8					
EASTERN SHORE DISTRICT 22	19.5		67.7						52.7		186.6					
THREE RIVERS HEALTH DISTRICT	18.3		19.0	64.6	25.1		25.5	93.6								
HAMPTON CITY HEALTH DISTRICT																
PENINSULA HEALTH DISTRICT	4.2		14.4		6.7		23.4									
CHESAPEAKE CITY HEALTH DISTRICT																
NORFOLK CITY HEALTH DISTRICT																
PORTSMOUTH CITY HEALTH DISTRICT																
VIRGINIA BEACH CITY HEALTH DISTRICT	6.9		22.3		7.9		25.5		6.4		20.9					
WESTERN TIDEWATER HEALTH DISTRICT	5.0		16.0						11.2		36.5					
NEWPORT NEWS CITY																
COLONIAL PENINSULA AREA	8.5		28.4		10.7		35.6									
UNKNOWN VA CITY OR COUNTY																
MEDICAL EXAMINER DISTRICTS, HEALTH MAINTENANCE ORGANIZATION REGIONS, AND PERINATAL REGIONS																
MED 1 - WESTERN VIRGINIA	7.1	2.1	6.8	15.8	7.3	1.2	8.1	16.8	3.6	7.8			21.6			53.0
MED 2 - NORTHERN VIRGINIA	3.8	1.1	7.6	5.1	4.5	1.6	7.9	7.0	2.0		6.5		2.2		7.3	
MED 3 - CENTRAL VIRGINIA	5.1		8.0	12.1	6.8		12.3	14.5	2.2			9.3				
MED 4 - TIDEWATER VIRGINIA	2.8		9.5		2.6		8.8		3.4		11.6					
HMO 1 - SOUTHWEST VIRGINIA	7.0		7.6	23.7	7.3		7.9	25.5								
HMO 2 - ROANOKE AREA	6.5	3.2	2.6	15.8	6.4	2.0	3.3	16.5	3.8	8.1			29.6			76.6
HMO 3 - BLUE RIDGE AREA	5.4	2.0	9.7	6.8	6.3	2.3	11.1	8.2								
HMO 4 - NORTHERN VIRGINIA	3.9	0.6	7.8	6.8	4.7	0.8	8.3	9.8	1.8		6.0		2.2		7.2	
HMO 5 - CENTRAL VIRGINIA	3.5		5.0	9.3	4.2		8.3	8.2	2.8			11.8				
HMO 6 - HAMPTON ROADS	4.7		13.0	3.8	6.2		15.4	7.0	3.2		11.1					
PER 1 - SOUTHWESTERN	6.5		5.7	19.3	6.5		6.5	18.7					38.6			93.8
PER 2 - WEST CENTRAL	5.8	3.8	6.2	8.9	6.4	3.1	7.6	11.0	3.9	8.5						
PER 3 - EAST CENTRAL	5.1		6.5	15.0	7.0		10.4	18.9	2.4			10.2				
PER 4 - NORTHERN	3.5	0.7	7.9	4.0	4.0	1.0	8.2	5.8	2.2		7.3		2.3		7.5	
PER 5 - EASTERN	3.6		12.1		4.1		13.7		3.3		11.3					
PLANNING DISTRICTS NOT COTERMINOUS WITH HEALTH DISTRICTS																
ALLEGHANY/ROANOKE PLAN DISTRICT 5	3.0			15.1	3.8			19.4								
NORTHERN VIRGINIA PLAN DISTRICT 8	3.5	0.7	7.9	4.0	4.0	1.0	8.2	5.8	2.2		7.3		2.3		7.5	
WEST PIEDMONT PLANNING DISTRICT 12	3.4			17.3	4.8			26.2								
RICHMOND REGIONAL PLAN DISTRICT 15	4.3		4.8	13.4	4.8		7.9	12.0	4.1			17.0				
NORTHERN NECK PLANNING DISTRICT 17																
MIDDLE PENINSULA PLAN DISTRICT 18	26.6		27.3	95.1	33.9		34.2	127.9								
CRATER PLANNING DISTRICT 19																
SOUTHEASTERN VA PLAN DISTRICT 20	3.3		11.0		3.6		11.9		3.3		11.2					
PENINSULA PLANNING DISTRICT 21	3.0		10.4		5.6		19.2									
HAMPTON ROADS PLANNING DISTRICT 23	3.2		10.8		4.2		14.0		2.3		7.7					

NOTE: The Colonial Peninsula Area is the Aggregate of James City County, York County, Poquoson City, and Williamsburg City.

TABLE 13
RESIDENT TOTAL TEENAGE DEATHS FROM HOMICIDE AND LEGAL INTERVENTION BY AGE AND RACE OF DECEDENT BY HEALTH DISTRICTS AND HEALTH SERVICE AREAS, MEDICAL EXAMINER DISTRICTS, HMO AND PERINATAL REGIONS, AND PLANNING DISTRICTS
VIRGINIA, 2011

HEALTH AREAS AND DISTRICTS, HMO AND PERINATAL REGIONS, AND PLANNING DISTRICTS	TOTAL TEENAGE DEATHS BY AGE OF DECEDENT				WHITE TEENAGE DEATHS BY AGE OF DECEDENT				BLACK TEENAGE DEATHS BY AGE OF DECEDENT				OTHER TEENAGE DEATHS BY AGE OF DECEDENT			
	10-19	10-14	15-17	18-19	10-19	10-14	15-17	18-19	10-19	10-14	15-17	18-19	10-19	10-14	15-17	18-19
HEALTH DISTRICTS AND HEALTH SERVICE AREAS																
COMMONWEALTH OF VIRGINIA	31	3	6	22	6	1	1	4	25	2	5	18				
HEALTH SERVICE AREA I																
CENTRAL SHENANDOAH DISTRICT 6																
LORD FAIRFAX DISTRICT 7																
RAPPAHANNOCK DISTRICT 16																
RAPPAHANNOCK/RAPIDAN DISTRICT 9																
THOMAS JEFFERSON DISTRICT 10																
HEALTH SERVICE AREA II																
ALEXANDRIA CITY HEALTH DISTRICT																
ARLINGTON COUNTY HEALTH DISTRICT																
FAIRFAX HEALTH DISTRICT																
LOUDOUN COUNTY HEALTH DISTRICT																
PRINCE WILLIAM HEALTH DISTRICT																
HEALTH SERVICE AREA III	7			7	3			3	4			4				
LENOWISCO DISTRICT 1																
CUMBERLAND PLATEAU DISTRICT 2	1			1	1			1								
MOUNT ROGERS DISTRICT 3	1			1	1			1								
NEW RIVER DISTRICT 4																
ALLEGHANY HEALTH DISTRICT																
ROANOKE CITY HEALTH DISTRICT	1			1					1			1				
CENTRAL VIRGINIA DISTRICT 11	1			1					1			1				
PITTSYLVANIA/DANVILLE HLTH DISTRICT	1			1					1			1				
WEST PIEDMONT HEALTH DISTRICT	2			2	1			1	1			1				
HEALTH SERVICE AREA IV	12	1	3	8	1			1	11	1	3	7				
CHESTERFIELD HEALTH DISTRICT	3	1		2	1			1	2	1		1				
CHICKAHOMINY HEALTH DISTRICT	2		1	1					2		1	1				
HENRICO COUNTY HEALTH DISTRICT	2		1	1					2		1	1				
RICHMOND CITY HEALTH DISTRICT	4			4					4			4				
CRATER HEALTH DISTRICT	1		1						1		1					
PIEDMONT DISTRICT 14																
SOUTHSIDE DISTRICT 13																
HEALTH SERVICE AREA V	12	2	3	7	2	1	1		10	1	2	7				
EASTERN SHORE DISTRICT 22	1	1			1	1										
THREE RIVERS HEALTH DISTRICT																
HAMPTON CITY HEALTH DISTRICT	2			2					2			2				
PENINSULA HEALTH DISTRICT	4	1	2	1					4	1	2	1				
CHESAPEAKE CITY HEALTH DISTRICT	1			1					1			1				
NORFOLK CITY HEALTH DISTRICT	4		1	3	1		1		3			3				
PORTSMOUTH CITY HEALTH DISTRICT																
VIRGINIA BEACH CITY HEALTH DISTRICT																
WESTERN TIDEWATER HEALTH DISTRICT																
NEWPORT NEWS CITY	4	1	2	1					4	1	2	1				
COLONIAL PENINSULA AREA																
UNKNOWN VA CITY OR COUNTY																
MEDICAL EXAMINER DISTRICTS, HEALTH MAINTENANCE ORGANIZATION REGIONS, AND PERINATAL REGIONS																
MED 1 - WESTERN VIRGINIA	7			7	3			3	4			4				
MED 2 - NORTHERN VIRGINIA																
MED 3 - CENTRAL VIRGINIA	12	1	3	8	1			1	11	1	3	7				
MED 4 - TIDEWATER VIRGINIA	12	2	3	7	2	1	1		10	1	2	7				
HMO 1 - SOUTHWEST VIRGINIA	2			2	2			2								
HMO 2 - ROANOKE AREA	5			5	1			1	4			4				
HMO 3 - BLUE RIDGE AREA																
HMO 4 - NORTHERN VIRGINIA																
HMO 5 - CENTRAL VIRGINIA	12	1	3	8	1			1	11	1	3	7				
HMO 6 - HAMPTON ROADS	12	2	3	7	2	1	1		10	1	2	7				
PER 1 - SOUTHWESTERN	5			5	3			3	2			2				
PER 2 - WEST CENTRAL	2			2					2			2				
PER 3 - EAST CENTRAL	12	1	3	8	1			1	11	1	3	7				
PER 4 - NORTHERN																
PER 5 - EASTERN	12	2	3	7	2	1	1		10	1	2	7				
PLANNING DISTRICTS NOT COTERMINOUS WITH HEALTH DISTRICTS																
ALLEGHANY/ROANOKE PLAN DISTRICT 5	1			1					1			1				
NORTHERN VIRGINIA PLAN DISTRICT 8																
WEST PIEDMONT PLANNING DISTRICT 12	3			3	1			1	2			2				
RICHMOND REGIONAL PLAN DISTRICT 15	11	1	2	8	1			1	10	1	2	7				
NORTHERN NECK PLANNING DISTRICT 17																
MIDDLE PENINSULA PLAN DISTRICT 18																
CRATER PLANNING DISTRICT 19	1		1						1		1					
SOUTHEASTERN VA PLAN DISTRICT 20	5		1	4	1		1		4			4				
PENINSULA PLANNING DISTRICT 21	6	1	2	3					6	1	2	3				
HAMPTON ROADS PLANNING DISTRICT 23	11	1	3	7	1		1		10	1	2	7				

NOTE: The Colonial Peninsula Area is the Aggregate of James City County, York County, Poquoson City, and Williamsburg City.

TABLE 13
RESIDENT TEENAGE DEATH RATES PER 100,000 POPULATION FROM HOMICIDE AND LEGAL INTERVENTION BY AGE AND RACE BY HEALTH DISTRICTS AND HEALTH SERVICE AREAS, MEDICAL EXAMINER DISTRICTS, HMO AND PERINATAL REGIONS, AND PLANNING DISTRICTS
VIRGINIA, 2011

HEALTH AREAS AND DISTRICTS, HMO AND PERINATAL REGIONS, AND PLANNING DISTRICTS	TOTAL TEENAGE DEATH RATES BY AGE OF DECEDENT				WHITE TEENAGE DEATH RATES BY AGE OF DECEDENT				BLACK TEENAGE DEATH RATES BY AGE OF DECEDENT				OTHER TEENAGE DEATH RATES BY AGE OF DECEDENT			
	10-19	10-14	15-17	18-19	10-19	10-14	15-17	18-19	10-19	10-14	15-17	18-19	10-19	10-14	15-17	18-19
HEALTH DISTRICTS AND HEALTH SERVICE AREAS																
COMMONWEALTH OF VIRGINIA	2.9	0.6	1.9	9.6	0.8	0.3	0.5	2.6	9.7	1.6	6.5	30.5				
HEALTH SERVICE AREA I																
CENTRAL SHENANDOAH DISTRICT 6																
LORD FAIRFAX DISTRICT 7																
RAPPAHANNOCK DISTRICT 16																
RAPPAHANNOCK/RAPIDAN DISTRICT 9																
THOMAS JEFFERSON DISTRICT 10																
HEALTH SERVICE AREA II																
ALEXANDRIA CITY HEALTH DISTRICT																
ARLINGTON COUNTY HEALTH DISTRICT																
FAIRFAX HEALTH DISTRICT																
LOUDOUN COUNTY HEALTH DISTRICT																
PRINCE WILLIAM HEALTH DISTRICT																
HEALTH SERVICE AREA III	4.1			16.2	2.1			8.4	15.9			63.9				
LENOWISCO DISTRICT 1																
CUMBERLAND PLATEAU DISTRICT 2	7.8			40.7	8.0			42.7								
MOUNT ROGERS DISTRICT 3	4.5			22.9	4.7			24.7								
NEW RIVER DISTRICT 4																
ALLEGHANY HEALTH DISTRICT																
ROANOKE CITY HEALTH DISTRICT	9.7			49.6					22.4			106.4				
CENTRAL VIRGINIA DISTRICT 11	2.9			10.2					13.6			52.4				
PITTSYLVANIA/DANVILLE HLTH DISTRICT	7.8			41.1					19.7			96.4				
WEST PIEDMONT HEALTH DISTRICT	12.0			59.9	7.7			40.8	28.9			118.3				
HEALTH SERVICE AREA IV	6.5	1.1	5.5	19.9	0.9			4.5	15.9	3.1	14.5	42.9				
CHESTERFIELD HEALTH DISTRICT	5.4	3.7		18.4	2.7			15.8	12.4	14.2		23.8				
CHICKAHOMINY HEALTH DISTRICT	9.4		15.2	25.8					68.0		101.1	171.8				
HENRICO COUNTY HEALTH DISTRICT	5.0		8.0	14.2					13.3		21.1	36.0				
RICHMOND CITY HEALTH DISTRICT	16.9			46.9					26.1			93.9				
CRATER HEALTH DISTRICT	5.2		17.5						9.8		32.8					
PIEDMONT DISTRICT 14																
SOUTHSIDE DISTRICT 13																
HEALTH SERVICE AREA V	5.0	1.7	4.2	12.9	1.5	1.5	2.5		10.6	2.3	7.2	31.5				
EASTERN SHORE DISTRICT 22	19.5	38.2			31.8	62.1										
THREE RIVERS HEALTH DISTRICT																
HAMPTON CITY HEALTH DISTRICT	10.9			43.2					17.2			60.3				
PENINSULA HEALTH DISTRICT	8.4	4.6	14.4	8.3					25.5	13.2	42.3	29.4				
CHESAPEAKE CITY HEALTH DISTRICT	3.0			16.3					8.6			44.7				
NORFOLK CITY HEALTH DISTRICT	13.5		13.8	29.9	9.0		40.0		17.5			55.4				
PORTSMOUTH CITY HEALTH DISTRICT																
VIRGINIA BEACH CITY HEALTH DISTRICT																
WESTERN TIDEWATER HEALTH DISTRICT																
NEWPORT NEWS CITY	16.5	9.0	29.2	15.8					32.9	17.0	54.2	38.8				
COLONIAL PENINSULA AREA																
UNKNOWN VA CITY OR COUNTY																
MEDICAL EXAMINER DISTRICTS, HEALTH MAINTENANCE ORGANIZATION REGIONS, AND PERINATAL REGIONS																
MED 1 - WESTERN VIRGINIA	3.3			12.3	1.7			6.3	14.3			55.3				
MED 2 - NORTHERN VIRGINIA																
MED 3 - CENTRAL VIRGINIA	4.1	0.7	3.4	12.1	0.5			2.4	11.9	2.3	10.9	32.6				
MED 4 - TIDEWATER VIRGINIA	5.6	2.0	4.7	14.7	1.8	1.8	2.9		11.3	2.4	7.7	33.6				
HMO 1 - SOUTHWEST VIRGINIA	4.7			23.7	4.9			25.5								
HMO 2 - ROANOKE AREA	3.6			13.1	0.9			3.3	15.1			62.6				
HMO 3 - BLUE RIDGE AREA																
HMO 4 - NORTHERN VIRGINIA																
HMO 5 - CENTRAL VIRGINIA	6.0	1.0	5.0	18.7	0.8			4.1	15.2	3.0	13.9	41.5				
HMO 6 - HAMPTON ROADS	5.2	1.8	4.3	13.2	1.5	1.6	2.6		10.8	2.3	7.4	32.1				
PER 1 - SOUTHWESTERN	4.1			16.1	2.8			11.2	15.6			60.4				
PER 2 - WEST CENTRAL	1.2			4.5					7.8			30.9				
PER 3 - EAST CENTRAL	4.8	0.8	3.9	15.0	0.6			3.2	12.9	2.5	11.7	35.9				
PER 4 - NORTHERN																
PER 5 - EASTERN	5.4	1.9	4.5	13.7	1.6	1.7	2.7		11.1	2.4	7.5	32.8				
PLANNING DISTRICTS NOT COTERMINOUS WITH HEALTH DISTRICTS																
ALLEGHANY/ROANOKE PLAN DISTRICT 5	3.0			15.1					16.1			77.7				
NORTHERN VIRGINIA PLAN DISTRICT 8																
WEST PIEDMONT PLANNING DISTRICT 12	10.1			52.0	4.8			26.2	23.4			106.3				
RICHMOND REGIONAL PLAN DISTRICT 15	7.9	1.5	4.8	26.8	1.2			6.0	20.4	4.4	13.6	59.4				
NORTHERN NECK PLANNING DISTRICT 17																
MIDDLE PENINSULA PLAN DISTRICT 18																
CRATER PLANNING DISTRICT 19	4.7		15.5						9.5		31.8					
SOUTHEASTERN VA PLAN DISTRICT 20	3.3		2.2	12.0	1.2		4.0		6.5			28.1				
PENINSULA PLANNING DISTRICT 21	9.1	3.3	10.4	17.9					21.9	7.9	24.8	44.6				
HAMPTON ROADS PLANNING DISTRICT 23	5.0	1.0	4.6	14.0	0.8		2.8		11.3	2.4	7.7	33.4				

NOTE: The Colonial Peninsula Area is the Aggregate of James City County, York County, Poquoson City, and Williamsburg City.

TABLE 14
RESIDENT TOTAL TEENAGE DEATHS FROM NATURAL CAUSES BY AGE AND RACE OF DECEDENT BY HEALTH DISTRICTS AND HEALTH SERVICE AREAS, MEDICAL EXAMINER DISTRICTS, HMO AND PERINATAL REGIONS, AND PLANNING DISTRICTS
VIRGINIA, 2011

HEALTH AREAS AND DISTRICTS, HMO AND PERINATAL REGIONS, AND PLANNING DISTRICTS	TOTAL TEENAGE DEATHS BY AGE OF DECEDENT				WHITE TEENAGE DEATHS BY AGE OF DECEDENT				BLACK TEENAGE DEATHS BY AGE OF DECEDENT				OTHER TEENAGE DEATHS BY AGE OF DECEDENT			
	10-19	10-14	15-17	18-19	10-19	10-14	15-17	18-19	10-19	10-14	15-17	18-19	10-19	10-14	15-17	18-19
HEALTH DISTRICTS AND HEALTH SERVICE AREAS																
COMMONWEALTH OF VIRGINIA	103	31	34	38	64	19	24	21	36	11	10	15	3	1		2
HEALTH SERVICE AREA I	16	7	8	1	12	4	7	1	4	3	1					
CENTRAL SHENANDOAH DISTRICT 6	2	1		1	1			1	1	1						
LORD FAIRFAX DISTRICT 7	4	2	2		4	2	2									
RAPPAHANNOCK DISTRICT 16	3		3		2		2		1		1					
RAPPAHANNOCK/RAPIDAN DISTRICT 9	1		1		1		1									
THOMAS JEFFERSON DISTRICT 10	6	4	2		4	2	2		2	2						
HEALTH SERVICE AREA II	20	7	4	9	14	4	4	6	3	2		1	3	1		2
ALEXANDRIA CITY HEALTH DISTRICT																
ARLINGTON COUNTY HEALTH DISTRICT																
FAIRFAX HEALTH DISTRICT	10	3	1	6	8	2	1	5	1	1			1			1
LOUDOUN COUNTY HEALTH DISTRICT	3		1	2	2		1	1					1			1
PRINCE WILLIAM HEALTH DISTRICT	7	4	2	1	4	2	2		2	1		1	1	1		
HEALTH SERVICE AREA III	19	7	5	7	15	5	3	7	4	2	2					
LENOWISCO DISTRICT 1	1			1	1			1								
CUMBERLAND PLATEAU DISTRICT 2	4	1	1	2	4	1	1	2								
MOUNT ROGERS DISTRICT 3	1			1	1			1								
NEW RIVER DISTRICT 4																
ALLEGHANY HEALTH DISTRICT	3	1		2	3	1		2								
ROANOKE CITY HEALTH DISTRICT	1		1						1		1					
CENTRAL VIRGINIA DISTRICT 11	5	2	2	1	4	1	2	1	1	1						
PITTSYLVANIA/DANVILLE HLTH DISTRICT	3	2	1		1	1			2	1	1					
WEST PIEDMONT HEALTH DISTRICT	1	1			1	1										
HEALTH SERVICE AREA IV	19	6	6	7	8	3	3	2	11	3	3	5				
CHESTERFIELD HEALTH DISTRICT	3	1	1	1	1	1			2		1	1				
CHICKAHOMINY HEALTH DISTRICT	2		1	1	2		1	1								
HENRICO COUNTY HEALTH DISTRICT	5	1	2	2	2	1	1		3		1	2				
RICHMOND CITY HEALTH DISTRICT	4	3	1		1	1			3	2	1					
CRATER HEALTH DISTRICT	2		1	1	1		1		1			1				
PIEDMONT DISTRICT 14	3	1		2	1			1	2	1		1				
SOUTHSIDE DISTRICT 13																
HEALTH SERVICE AREA V	29	4	11	14	15	3	7	5	14	1	4	9				
EASTERN SHORE DISTRICT 22																
THREE RIVERS HEALTH DISTRICT	2		1	1					2		1	1				
HAMPTON CITY HEALTH DISTRICT	2			2					2			2				
PENINSULA HEALTH DISTRICT	5		3	2	2		2		3		1	2				
CHESAPEAKE CITY HEALTH DISTRICT	3	2	1		3	2	1									
NORFOLK CITY HEALTH DISTRICT	6	1	1	4	2			2	4	1	1	2				
PORTSMOUTH CITY HEALTH DISTRICT	1			1					1			1				
VIRGINIA BEACH CITY HEALTH DISTRICT	6	1	3	2	4	1	2	1	2		1	1				
WESTERN TIDEWATER HEALTH DISTRICT	4		2	2	4		2	2								
NEWPORT NEWS CITY	4		3	1	2		2		2		1	1				
COLONIAL PENINSULA AREA	1			1					1			1				
UNKNOWN VA CITY OR COUNTY																
MEDICAL EXAMINER DISTRICTS, HEALTH MAINTENANCE ORGANIZATION REGIONS, AND PERINATAL REGIONS																
MED 1 - WESTERN VIRGINIA	21	8	5	8	16	5	3	8	5	3	2					
MED 2 - NORTHERN VIRGINIA	25	9	7	9	19	6	7	6	3	2		1	3	1		2
MED 3 - CENTRAL VIRGINIA	30	10	12	8	14	5	7	2	16	5	5	6				
MED 4 - TIDEWATER VIRGINIA	27	4	10	13	15	3	7	5	12	1	3	8				
HMO 1 - SOUTHWEST VIRGINIA	6	1	1	4	6	1	1	4								
HMO 2 - ROANOKE AREA	13	6	4	3	9	4	2	3	4	2	2					
HMO 3 - BLUE RIDGE AREA	12	6	5	1	10	4	5	1	2	2						
HMO 4 - NORTHERN VIRGINIA	21	7	5	9	15	4	5	6	3	2		1	3	1		2
HMO 5 - CENTRAL VIRGINIA	23	7	8	8	9	3	4	2	14	4	4	6				
HMO 6 - HAMPTON ROADS	28	4	11	13	15	3	7	5	13	1	4	8				
PER 1 - SOUTHWESTERN	11	3	2	6	10	3	1	6	1		1					
PER 2 - WEST CENTRAL	21	11	8	2	15	6	7	2	6	5	1					
PER 3 - EAST CENTRAL	24	6	10	8	10	3	5	2	14	3	5	6				
PER 4 - NORTHERN	20	7	4	9	14	4	4	6	3	2		1	3	1		2
PER 5 - EASTERN	27	4	10	13	15	3	7	5	12	1	3	8				
PLANNING DISTRICTS NOT COTERMINOUS WITH HEALTH DISTRICTS																
ALLEGHANY/ROANOKE PLAN DISTRICT 5	4	1	1	2	3	1		2	1		1					
NORTHERN VIRGINIA PLAN DISTRICT 8	20	7	4	9	14	4	4	6	3	2		1	3	1		2
WEST PIEDMONT PLANNING DISTRICT 12	4	3	1		2	2			2	1	1					
RICHMOND REGIONAL PLAN DISTRICT 15	14	5	5	4	6	3	2	1	8	2	3	3				
NORTHERN NECK PLANNING DISTRICT 17	1			1					1			1				
MIDDLE PENINSULA PLAN DISTRICT 18	1		1						1		1					
CRATER PLANNING DISTRICT 19	2		1	1	1		1		1			1				
SOUTHEASTERN VA PLAN DISTRICT 20	20	4	7	9	13	3	5	5	7	1	2	4				
PENINSULA PLANNING DISTRICT 21	7		3	4	2		2		5		1	4				
HAMPTON ROADS PLANNING DISTRICT 23	27	4	10	13	15	3	7	5	12	1	3	8				

NOTE: The Colonial Peninsula Area is the Aggregate of James City County, York County, Poquoson City, and Williamsburg City.

TABLE 14
RESIDENT TEENAGE DEATH RATES PER 100,000 POPULATION FROM NATURAL CAUSES BY AGE AND RACE OF DECEDENT BY HEALTH DISTRICTS AND HEALTH SERVICE AREAS, MEDICAL EXAMINER DISTRICTS, HMO AND PERINATAL REGIONS, AND PLANNING DISTRICTS
VIRGINIA, 2011

HEALTH AREAS AND DISTRICTS, HMO AND PERINATAL REGIONS, AND PLANNING DISTRICTS	TOTAL TEENAGE DEATH RATES BY AGE OF DECEDENT				WHITE TEENAGE DEATH RATES BY AGE OF DECEDENT				BLACK TEENAGE DEATH RATES BY AGE OF DECEDENT				OTHER TEENAGE DEATH RATES BY AGE OF DECEDENT			
	10-19	10-14	15-17	18-19	10-19	10-14	15-17	18-19	10-19	10-14	15-17	18-19	10-19	10-14	15-17	18-19
HEALTH DISTRICTS AND HEALTH SERVICE AREAS																
COMMONWEALTH OF VIRGINIA	9.7	6.0	10.8	16.5	8.8	5.3	11.1	13.4	13.9	8.9	13.0	25.4	4.2	2.7		14.1
HEALTH SERVICE AREA I	9.1	8.5	15.7	2.4	8.3	5.9	16.7	2.9	15.9	25.4	13.5					
CENTRAL SHENANDOAH DISTRICT 6	5.0	6.1		7.4	2.8			8.3	35.3	86.6						
LORD FAIRFAX DISTRICT 7	13.5	13.5	21.5		14.8	14.9	23.7									
RAPPAHANNOCK DISTRICT 16	5.7		18.3		5.2		16.6		8.5		27.1					
RAPPAHANNOCK/RAPIDAN DISTRICT 9	4.4		14.1		5.2		16.6									
THOMAS JEFFERSON DISTRICT 10	19.4	29.7	24.4		16.6	18.7	30.8		38.8	87.7						
HEALTH SERVICE AREA II	6.9	4.6	4.5	18.1	7.0	3.9	6.5	17.4	6.7	8.7		11.9	6.8	4.1		29.0
ALEXANDRIA CITY HEALTH DISTRICT																
ARLINGTON COUNTY HEALTH DISTRICT																
FAIRFAX HEALTH DISTRICT	6.8	4.0	2.2	22.6	8.0	3.9	3.2	27.1	5.6	11.0			3.5			21.2
LOUDOUN COUNTY HEALTH DISTRICT	6.3		7.0	30.5	5.5		9.0	19.6					15.2			135.5
PRINCE WILLIAM HEALTH DISTRICT	10.1	10.9	9.6	8.5	8.8	8.3	14.5		11.7	11.4		32.2	15.4	28.1		
HEALTH SERVICE AREA III	11.1	8.9	10.3	16.2	10.6	7.6	7.4	19.6	15.9	17.2	27.4					
LENOWISCO DISTRICT 1	9.0			45.4	9.4			49.5								
CUMBERLAND PLATEAU DISTRICT 2	31.0	15.6	24.7	81.3	32.2	16.2	25.5	85.4								
MOUNT ROGERS DISTRICT 3	4.5			22.9	4.7			24.7								
NEW RIVER DISTRICT 4																
ALLEGHANY HEALTH DISTRICT	12.8	8.7		43.4	14.2	9.7		48.3								
ROANOKE CITY HEALTH DISTRICT	9.7		32.3						22.4		75.3					
CENTRAL VIRGINIA DISTRICT 11	14.3	13.1	20.5	10.2	15.0	8.6	27.0	13.0	13.6	30.1						
PITTSYLVANIA/DANVILLE HLTH DISTRICT	23.3	30.6	25.8		13.1	25.0			39.5	40.8	63.3					
WEST PIEDMONT HEALTH DISTRICT	6.0	12.2			7.7	15.4										
HEALTH SERVICE AREA IV	10.3	6.8	10.9	17.4	7.4	5.7	9.3	9.0	15.9	9.3	14.5	30.7				
CHESTERFIELD HEALTH DISTRICT	5.4	3.7	5.7	9.2	2.7	5.3			12.4		20.7	23.8				
CHICKAHOMINY HEALTH DISTRICT	9.4		15.2	25.8	11.3		18.4	31.4								
HENRICO COUNTY HEALTH DISTRICT	12.4	4.8	15.9	28.5	8.9	8.5	14.2		20.0		21.1	71.9				
RICHMOND CITY HEALTH DISTRICT	16.9	31.6	17.9		13.6	40.7			19.6	29.2	23.6					
CRATER HEALTH DISTRICT	10.4		17.5	24.6	11.7		38.9		9.8			43.7				
PIEDMONT DISTRICT 14	22.2	16.7		52.6	11.4			36.8	43.8	47.0		95.9				
SOUTHSIDE DISTRICT 13																
HEALTH SERVICE AREA V	12.1	3.5	15.4	25.8	11.1	4.6	17.3	16.9	14.8	2.3	14.4	40.5				
EASTERN SHORE DISTRICT 22																
THREE RIVERS HEALTH DISTRICT	12.2		19.0	32.3					49.0		79.7	113.0				
HAMPTON CITY HEALTH DISTRICT	10.9			43.2					17.2			60.3				
PENINSULA HEALTH DISTRICT	10.4		21.6	16.5	6.7		23.4		19.1		21.1	58.8				
CHESAPEAKE CITY HEALTH DISTRICT	9.0	12.0	9.4		14.6	19.4	15.2									
NORFOLK CITY HEALTH DISTRICT	20.2	8.1	13.8	39.8	17.9			47.9	23.3	13.5	22.8	37.0				
PORTSMOUTH CITY HEALTH DISTRICT	8.7			42.8					13.0			63.9				
VIRGINIA BEACH CITY HEALTH DISTRICT	10.3	3.5	16.7	17.6	10.5	5.3	17.0	13.7	12.7		20.9	30.4				
WESTERN TIDEWATER HEALTH DISTRICT	20.2		32.0	57.1	38.3		59.4	116.8								
NEWPORT NEWS CITY	16.5		43.7	15.8	17.8		68.7		16.4		27.1	38.8				
COLONIAL PENINSULA AREA	4.2			17.3					28.1			120.8				
UNKNOWN VA CITY OR COUNTY																
MEDICAL EXAMINER DISTRICTS, HEALTH MAINTENANCE ORGANIZATION REGIONS, AND PERINATAL REGIONS																
MED 1 - WESTERN VIRGINIA	10.0	8.4	8.5	14.1	9.0	6.2	6.1	16.8	17.8	23.5	25.0					
MED 2 - NORTHERN VIRGINIA	7.3	5.1	6.7	15.2	7.7	4.7	9.2	14.0	6.0	7.8		10.6	6.6	4.1		28.2
MED 3 - CENTRAL VIRGINIA	10.2	7.1	13.7	12.1	7.3	5.4	12.3	4.8	17.4	11.6	18.1	27.9				
MED 4 - TIDEWATER VIRGINIA	12.7	3.9	15.8	27.3	13.1	5.4	20.4	20.2	13.6	2.4	11.6	38.4				
HMO 1 - SOUTHWEST VIRGINIA	14.0	4.7	7.6	47.4	14.7	4.9	7.9	51.0								
HMO 2 - ROANOKE AREA	9.3	9.6	10.3	7.9	8.2	8.2	6.6	9.9	15.1	16.3	25.8					
HMO 3 - BLUE RIDGE AREA	10.8	11.8	16.2	3.4	10.4	9.0	18.6	4.1	17.4	38.3						
HMO 4 - NORTHERN VIRGINIA	6.3	4.0	4.9	15.4	6.4	3.3	7.0	14.7	5.5	7.2		9.7	6.5	4.0		27.6
HMO 5 - CENTRAL VIRGINIA	11.6	7.2	13.4	18.7	7.5	5.1	11.1	8.2	19.4	11.9	18.5	35.5				
HMO 6 - HAMPTON ROADS	12.0	3.6	15.9	24.6	11.6	4.8	18.0	17.4	14.1	2.3	14.7	36.6				
PER 1 - SOUTHWESTERN	9.0	5.3	5.7	19.3	9.3	6.0	3.2	22.5	7.8		27.7					
PER 2 - WEST CENTRAL	12.3	14.0	16.6	4.5	10.7	9.3	17.7	5.5	23.4	42.4	13.5					
PER 3 - EAST CENTRAL	9.5	4.9	13.1	15.0	6.3	3.8	10.4	6.3	16.5	7.5	19.5	30.7				
PER 4 - NORTHERN	6.9	4.6	4.5	18.1	7.0	3.9	6.5	17.4	6.7	8.7		11.9	6.8	4.1		29.0
PER 5 - EASTERN	12.1	3.8	15.1	25.4	12.2	5.1	19.1	18.2	13.3	2.4	11.3	37.4				
PLANNING DISTRICTS NOT COTERMINOUS WITH HEALTH DISTRICTS																
ALLEGHANY/ROANOKE PLAN DISTRICT 5	11.9	6.0	9.6	30.2	11.3	7.6		38.8	16.1		52.9					
NORTHERN VIRGINIA PLAN DISTRICT 8	6.9	4.6	4.5	18.1	7.0	3.9	6.5	17.4	6.7	8.7		11.9	6.8	4.1		29.0
WEST PIEDMONT PLANNING DISTRICT 12	13.5	20.3	11.0		9.7	19.0			23.4	24.8	38.3					
RICHMOND REGIONAL PLAN DISTRICT 15	10.1	7.5	12.0	13.4	7.2	7.3	7.9	6.0	16.3	8.9	20.4	25.5				
NORTHERN NECK PLANNING DISTRICT 17	19.7			100.8					52.5			246.9				
MIDDLE PENINSULA PLAN DISTRICT 18	8.9		27.3						46.0		151.3					
CRATER PLANNING DISTRICT 19	9.4		15.5	22.5	9.7		31.8		9.5			42.6				
SOUTHEASTERN VA PLAN DISTRICT 20	13.1	5.4	15.4	27.0	15.5	7.3	19.8	28.4	11.5	3.5	11.2	28.1				
PENINSULA PLANNING DISTRICT 21	10.6		15.5	23.9	5.6		19.2		18.3		12.4	59.5				
HAMPTON ROADS PLANNING DISTRICT 23	12.3	3.9	15.4	25.9	12.5	5.2	19.6	18.6	13.6	2.4	11.5	38.2				

NOTE: The Colonial Peninsula Area is the Aggregate of James City County, York County, Poquoson City, and Williamsburg City.

TABLE 15
RESIDENT TOTAL TEENAGE DEATHS AGES 10-19 FROM ALL CAUSES BY HEALTH DISTRICTS AND HEALTH SERVICE AREAS, MEDICAL EXAMINER DISTRICTS, HMO AND PERINATAL REGIONS, AND PLANNING DISTRICTS VIRGINIA, 1997-2011

HEALTH AREAS AND DISTRICTS, HMO AND PERINATAL REGIONS, AND PLANNING DISTRICTS	YEAR OF DEATH														
	1997-2001					2002-2006					2007-2011				
	1997	1998	1999	2000	2001	2002	2003	2004	2005	2006	2007	2008	2009	2010	2011
HEALTH DISTRICTS AND HEALTH SERVICE AREAS															
COMMONWEALTH OF VIRGINIA	452	389	392	414	366	395	392	389	391	378	367	408	273	290	304
HEALTH SERVICE AREA I	61	59	38	78	46	59	77	68	58	64	69	64	49	44	55
CENTRAL SHENANDOAH DISTRICT 6	16	20	11	24	10	12	18	21	15	12	15	17	11	10	13
LORD FAIRFAX DISTRICT 7	13	6	9	7	10	14	16	9	10	13	8	13	9	6	12
RAPPAHANNOCK DISTRICT 16	13	14	10	17	10	19	16	11	12	18	30	12	14	16	11
RAPPAHANNOCK/RAPIDAN DISTRICT 9	7	12	5	7	7	2	12	6	12	11	6	12	8	5	7
THOMAS JEFFERSON DISTRICT 10	12	7	3	23	9	12	15	21	9	10	10	10	7	7	12
HEALTH SERVICE AREA II	74	56	80	65	46	65	59	65	68	57	70	70	40	59	47
ALEXANDRIA CITY HEALTH DISTRICT	2	5	6	4	2	1	5	3	3	3	3	2	1	3	1
ARLINGTON COUNTY HEALTH DISTRICT	5	3	6	5	2	5	2	1	2	2	1	9	3		1
FAIRFAX HEALTH DISTRICT	44	29	40	30	19	34	33	35	37	31	32	33	26	38	23
LOUDOUN COUNTY HEALTH DISTRICT	2	10	6	2	4	8	4	10	10	7	14	6	2	5	6
PRINCE WILLIAM HEALTH DISTRICT	21	9	22	24	19	17	15	16	16	14	20	20	8	13	16
HEALTH SERVICE AREA III	81	79	81	77	87	97	73	64	80	72	71	76	65	60	62
LENOWISCO DISTRICT 1	4	6	9	5	6	5	3	2	4	4	4	2	4	6	2
CUMBERLAND PLATEAU DISTRICT 2	6	8	5	11	9	10	14	13	8	6	3	11	7	5	7
MOUNT ROGERS DISTRICT 3	15	10	12	8	7	14	10	10	14	11	10	9	10	6	6
NEW RIVER DISTRICT 4	8	9	9	8	8	13	6	2	7	6	12	3	9	7	10
ALLEGHANY HEALTH DISTRICT	10	8	11	7	10	9	7	12	10	6	8	11	4	3	5
ROANOKE CITY HEALTH DISTRICT	5	9	2	5	7	12	5	3	8	5	3	2	8	5	3
CENTRAL VIRGINIA DISTRICT 11	13	12	16	12	21	18	11	8	12	15	19	20	9	12	14
PITTSYLVANIA/DANVILLE HEALTH DISTRICT	13	5	12	6	12	7	7	7	7	5	3	8	7	5	7
WEST PIEDMONT HEALTH DISTRICT	7	12	5	15	7	9	10	7	10	14	9	10	7	11	8
HEALTH SERVICE AREA IV	118	88	97	96	84	84	90	84	88	82	75	87	46	53	58
CHESTERFIELD HEALTH DISTRICT	12	20	19	24	16	12	21	23	19	13	12	16	7	15	10
CHICKAHOMINY HEALTH DISTRICT	12	10	9	10	8	6	10	4	7	8	5	8	4	6	8
HENRICO COUNTY HEALTH DISTRICT	25	10	8	14	15	16	15	14	18	17	7	15	11	8	13
RICHMOND CITY HEALTH DISTRICT	36	25	21	19	25	16	24	17	17	17	19	11	7	9	12
CRATER HEALTH DISTRICT	16	9	15	16	11	15	11	7	12	12	13	19	8	8	6
PIEDMONT DISTRICT 14	7	5	12	10	6	8	5	10	12	7	7	7	7	2	8
SOUTHSIDE DISTRICT 13	10	9	13	3	3	11	4	9	3	8	12	11	2	5	1
HEALTH SERVICE AREA V	118	107	96	98	103	90	93	108	97	103	82	111	73	74	82
EASTERN SHORE DISTRICT 22	6	4	9	8	4	3	10	5	6	3	3	1	1	3	2
THREE RIVERS HEALTH DISTRICT	10	10	6	8	15	15	7	13	13	19	7	11	5	10	7
HAMPTON CITY HEALTH DISTRICT	5	9	8	7	8	8	10	9	7	8	6	9	4	8	5
PENINSULA HEALTH DISTRICT	23	19	16	14	16	13	20	16	13	16	21	23	17	9	19
CHESAPEAKE CITY HEALTH DISTRICT	6	17	7	8	9	7	8	15	11	12	11	11	9	11	8
NORFOLK CITY HEALTH DISTRICT	25	12	17	14	14	15	8	16	18	12	11	12	9	9	11
PORTSMOUTH CITY HEALTH DISTRICT	11	9	5	6	8	6	4	9	7	5	6	9	4	4	4
VIRGINIA BEACH CITY HEALTH DISTRICT	23	23	24	17	19	17	18	16	15	13	11	22	14	15	19
WESTERN TIDEWATER HEALTH DISTRICT	9	4	4	16	10	6	8	9	7	15	6	13	10	5	7
NEWPORT NEWS CITY	15	9	13	10	10	9	12	9	9	10	15	11	10	4	12
COLONIAL PENINSULA AREA	8	10	3	4	6	4	8	7	4	6	6	12	7	5	7
UNKNOWN VA CITY OR COUNTY															
MEDICAL EXAMINER DISTRICTS, HEALTH MAINTENANCE ORGANIZATION REGIONS, AND PERINATAL REGIONS															
MED 1 - WESTERN VIRGINIA	97	99	92	101	97	109	91	85	95	84	86	93	76	70	75
MED 2 - NORTHERN VIRGINIA	94	74	94	79	63	81	87	80	90	81	84	95	57	70	66
MED 3 - CENTRAL VIRGINIA	158	127	118	144	120	132	133	134	126	133	124	126	77	88	93
MED 4 - TIDEWATER VIRGINIA	103	89	88	90	86	73	81	90	80	80	73	94	63	62	70
HMO 1 - SOUTHWEST VIRGINIA	20	23	26	24	22	28	23	23	23	20	12	19	18	16	15
HMO 2 - ROANOKE AREA	67	71	62	63	69	80	59	47	63	60	68	69	52	48	52
HMO 3 - BLUE RIDGE AREA	43	34	27	45	32	32	47	45	36	39	34	47	27	22	39
HMO 4 - NORTHERN VIRGINIA	84	69	87	79	54	82	71	75	80	73	94	80	53	70	56
HMO 5 - CENTRAL VIRGINIA	127	90	97	110	96	91	99	98	98	90	80	88	53	64	62
HMO 6 - HAMPTON ROADS	111	102	93	93	93	82	93	101	91	96	79	105	70	70	80
PER 1 - SOUTHWESTERN	55	62	53	59	54	72	55	49	61	52	49	48	49	43	41
PER 2 - WEST CENTRAL	74	62	56	79	69	65	79	72	65	66	61	80	51	45	65
PER 3 - EAST CENTRAL	141	112	113	121	109	118	113	108	113	119	112	110	65	79	76
PER 4 - NORTHERN	74	56	80	65	46	65	59	65	68	57	70	70	40	59	47
PER 5 - EASTERN	108	97	90	90	88	75	86	95	84	84	75	100	68	64	75
PLANNING DISTRICTS NOT COTERMINOUS WITH HEALTH DISTRICTS															
ALLEGHANY/ROANOKE PLANNING DISTRICT 5	15	17	13	12	17	21	12	15	18	11	11	13	12	8	8
NORTHERN VIRGINIA PLANNING DISTRICT 8	74	56	80	65	46	65	59	65	68	57	70	70	40	59	47
WEST PIEDMONT PLANNING DISTRICT 12	20	17	17	21	19	16	17	14	17	19	12	18	14	16	15
RICHMOND REGIONAL PLANNING DISTRICT 15	85	64	56	67	64	50	70	58	60	54	42	49	29	36	43
NORTHERN NECK PLANNING DISTRICT 17	7	5	4	4	7	6	2	4	3	4	4	6	1	3	2
MIDDLE PENINSULA PLANNING DISTRICT 18	3	5	2	4	8	9	5	9	10	15	3	5	4	7	5
CRATER PLANNING DISTRICT 19	16	10	16	16	11	15	11	7	13	13	14	20	8	10	6
SOUTHEASTERN VA PLANNING DISTRICT 20	74	65	57	61	60	51	46	65	58	57	45	67	46	44	49
PENINSULA PLANNING DISTRICT 21	28	28	24	21	24	21	30	25	20	24	27	32	21	17	24
HAMPTON ROADS PLANNING DISTRICT 23	102	93	81	82	84	72	76	90	78	81	72	99	67	61	73

NOTE: The Colonial Peninsula Area is the Aggregate of James City County, York County, Poquoson City, and Williamsburg City.

TABLE 16
RESIDENT MINORITY TEENAGE DEATHS AGES 10-19 FROM ALL CAUSES BY HEALTH DISTRICTS AND HEALTH SERVICE AREAS, MEDICAL EXAMINER DISTRICTS, HMO AND PERINATAL REGIONS, AND PLANNING DISTRICTS VIRGINIA, 1997-2011

HEALTH AREAS AND DISTRICTS, HMO AND PERINATAL REGIONS, AND PLANNING DISTRICTS	MINORITY DEATHS INCLUDE WHITE HISPANIC DEATHS AND BLACK, ASIAN, NATIVE AMERICAN, AND OTHER NONWHITE RACES DEATHS														
	YEAR OF DEATH														
	1997	1998	1999	2000	2001	2002	2003	2004	2005	2006	2007	2008	2009	2010	2011
HEALTH DISTRICTS AND HEALTH SERVICE AREAS															
COMMONWEALTH OF VIRGINIA	171	143	158	154	153	161	152	136	145	146	149	146	99	110	124
HEALTH SERVICE AREA I	7	7	5	16	7	13	12	9	9	14	18	13	8	6	10
CENTRAL SHENANDOAH DISTRICT 6	2	3	2	3	1	3	3		2		2	2	1	1	2
LORD FAIRFAX DISTRICT 7	2				1	1	1	2	2	3	2	4	2		1
RAPPAHANNOCK DISTRICT 16	2	2	2	3	4	5	3	2	1	6	10	1	2	5	4
RAPPAHANNOCK/RAPIDAN DISTRICT 9		1	1	2	1	1	2	1		2		2			
THOMAS JEFFERSON DISTRICT 10	1	1		8		3	3	4	4	3	4	4	3		3
HEALTH SERVICE AREA II	22	22	36	28	22	35	26	24	26	20	26	29	15	21	24
ALEXANDRIA CITY HEALTH DISTRICT	1	4	5	1	2	1	3		1	1	2	2	1	1	1
ARLINGTON COUNTY HEALTH DISTRICT	1	2	4	4	2	3	2	1	2	1	1	4			1
FAIRFAX HEALTH DISTRICT	15	9	17	13	10	17	13	12	13	10	14	13	11	13	7
LOUDOUN COUNTY HEALTH DISTRICT	1	2	2			6	3	3	2	1	1	1	1	2	4
PRINCE WILLIAM HEALTH DISTRICT	4	5	8	10	8	8	5	8	8	7	8	9	2	5	11
HEALTH SERVICE AREA III	9	13	18	17	24	18	13	6	12	13	11	8	7	18	17
LENOWISCO DISTRICT 1							1			1					
CUMBERLAND PLATEAU DISTRICT 2														1	
MOUNT ROGERS DISTRICT 3	1	1					1		1	1				1	2
NEW RIVER DISTRICT 4			1				1	1		1					1
ALLEGHANY HEALTH DISTRICT		1	1	1		1								1	2
ROANOKE CITY HEALTH DISTRICT		5	2	4	4	5	4		4	2	2		3	3	2
CENTRAL VIRGINIA DISTRICT 11	1	3	3	4	8	6	2	1	2	3	3	5		4	5
PITTSYLVANIA/DANVILLE HEALTH DISTRICT	6	1	7	1	8	3	3	4	3	3	2	3	1	4	3
WEST PIEDMONT HEALTH DISTRICT	1	2	4	7	4	3	1		2	2	4		3	4	2
HEALTH SERVICE AREA IV	72	47	48	44	46	40	51	47	46	43	40	43	26	27	31
CHESTERFIELD HEALTH DISTRICT	5	9	5	5	4	6	8	9	7	3	6	5	1	6	6
CHICKAHOMINY HEALTH DISTRICT	2	2	3		2	2	1		1	2	2	3	3	3	3
HENRICO COUNTY HEALTH DISTRICT	10	4	1	8	8	5	10	8	10	7	4	9	6	4	6
RICHMOND CITY HEALTH DISTRICT	34	24	19	16	24	14	21	15	16	15	16	9	7	6	9
CRATER HEALTH DISTRICT	11	2	8	10	3	5	6	5	5	7	5	12	5	6	3
PIEDMONT DISTRICT 14	5	1	7	3	4	4	3	5	6	5	2	1	4	1	4
SOUTHSIDE DISTRICT 13	5	5	5	2	1	4	2	5	1	4	5	4		1	
HEALTH SERVICE AREA V	61	54	51	49	54	55	50	50	52	56	54	53	43	38	42
EASTERN SHORE DISTRICT 22	3	3	2	6	3	3	7	2	4	2	2	1	1	2	2
THREE RIVERS HEALTH DISTRICT	3	4	4	4	7	7	2	4	2	4	3	2		4	4
HAMPTON CITY HEALTH DISTRICT	4	8	6	3	6	5	9	6	4	5	4	8	2	6	4
PENINSULA HEALTH DISTRICT	13	6	6	8	6	10	7	5	8	8	16	10	8	4	13
CHESAPEAKE CITY HEALTH DISTRICT	3	5	4	1	2	2	5	5	5	7	6	4	6	6	3
NORFOLK CITY HEALTH DISTRICT	15	8	13	8	13	13	4	9	14	9	9	10	9	7	7
PORTSMOUTH CITY HEALTH DISTRICT	7	6	4	3	7	4	1	9	5	4	6	5	3	3	1
VIRGINIA BEACH CITY HEALTH DISTRICT	9	11	11	7	7	8	11	6	7	8	5	7	7	3	6
WESTERN TIDEWATER HEALTH DISTRICT	4	3	1	9	3	3	4	4	3	9	3	6	7	3	2
NEWPORT NEWS CITY	10	6	6	6	5	9	7	4	7	5	14	6	8	4	10
COLONIAL PENINSULA AREA	3			2	1	1		1	1	3	2	4			3
UNKNOWN VA CITY OR COUNTY															
MEDICAL EXAMINER DISTRICTS, HEALTH MAINTENANCE ORGANIZATION REGIONS, AND PERINATAL REGIONS															
MED 1 - WESTERN VIRGINIA	11	16	20	20	25	21	16	6	14	13	13	10	8	19	19
MED 2 - NORTHERN VIRGINIA	24	23	37	30	24	37	29	27	28	25	28	35	17	21	25
MED 3 - CENTRAL VIRGINIA	80	54	54	59	57	56	59	58	54	58	59	51	31	36	44
MED 4 - TIDEWATER VIRGINIA	56	50	47	45	47	47	48	45	49	50	49	50	43	34	36
HMO 1 - SOUTHWEST VIRGINIA	1	1					2		1	2				2	2
HMO 2 - ROANOKE AREA	9	16	20	18	26	19	12	6	12	14	14	10	9	16	16
HMO 3 - BLUE RIDGE AREA	5	4	3	10	3	7	7	5	5	6	6	12	4	1	5
HMO 4 - NORTHERN VIRGINIA	23	23	37	31	24	40	28	25	27	25	33	30	17	25	27
HMO 5 - CENTRAL VIRGINIA	75	49	50	48	52	47	53	54	50	44	44	42	26	30	34
HMO 6 - HAMPTON ROADS	58	50	48	47	48	48	50	46	50	55	52	52	43	36	40
PER 1 - SOUTHWESTERN	2	9	8	12	8	9	8	1	7	7	6		6	10	9
PER 2 - WEST CENTRAL	12	9	13	18	19	17	14	12	13	14	13	20	7	9	14
PER 3 - EAST CENTRAL	77	53	54	51	57	52	56	53	49	53	53	46	28	36	39
PER 4 - NORTHERN	22	22	36	28	22	35	26	24	26	20	26	29	15	21	24
PER 5 - EASTERN	58	50	47	45	47	48	48	46	50	52	51	51	43	34	38
PLANNING DISTRICTS NOT COTERMINOUS WITH HEALTH DISTRICTS															
ALLEGHANY/ROANOKE PLANNING DISTRICT 5		6	3	5	4	6	4		4	2	2		3	4	4
NORTHERN VIRGINIA PLANNING DISTRICT 8	22	22	36	28	22	35	26	24	26	20	26	29	15	21	24
WEST PIEDMONT PLANNING DISTRICT 12	7	3	11	8	12	6	4	4	5	5	6	3	4	8	5
RICHMOND REGIONAL PLANNING DISTRICT 15	51	39	28	29	38	27	40	32	34	27	28	26	17	19	24
NORTHERN NECK PLANNING DISTRICT 17	3	3	3	1	4	6	1	2	1	1	3	2		2	2
MIDDLE PENINSULA PLANNING DISTRICT 18		1	1	3	3	1	1	2	1	3				2	2
CRATER PLANNING DISTRICT 19	11	2	8	10	3	5	6	5	5	7	5	12	5	6	3
SOUTHEASTERN VA PLANNING DISTRICT 20	38	33	33	28	32	30	25	33	34	37	29	32	32	22	19
PENINSULA PLANNING DISTRICT 21	17	14	12	11	12	15	16	11	12	13	20	18	10	10	17
HAMPTON ROADS PLANNING DISTRICT 23	55	47	45	39	44	45	41	44	46	50	49	50	42	32	36

NOTE: The Colonial Peninsula Area is the Aggregate of James City County, York County, Poquoson City, and Williamsburg City.

TABLE 17
RESIDENT TEENAGE DEATHS AGES 10-19 FROM UNINTENTIONAL INJURY BY HEALTH DISTRICTS AND HEALTH SERVICE AREAS, MEDICAL EXAMINER DISTRICTS, HMO AND PERINATAL REGIONS, AND PLANNING DISTRICTS
VIRGINIA, 1997-2011

HEALTH AREAS AND DISTRICTS, HMO AND PERINATAL REGIONS, AND PLANNING DISTRICTS	YEAR OF DEATH														
	1997-2001					2002-2006					2007-2011				
	1997	1998	1999	2000	2001	2002	2003	2004	2005	2006	2007	2008	2009	2010	2011
HEALTH DISTRICTS AND HEALTH SERVICE AREAS															
COMMONWEALTH OF VIRGINIA	188	169	161	204	156	200	172	161	174	187	167	180	100	114	120
HEALTH SERVICE AREA I	33	36	22	45	22	37	45	39	30	35	39	36	27	23	29
CENTRAL SHENANDOAH DISTRICT 6	11	12	6	14	6	10	9	13	10	6	13	11	3	8	7
LORD FAIRFAX DISTRICT 7	9	3	2	4	4	10	8	3	3	8	6	5	5	2	6
RAPPAHANNOCK DISTRICT 16	4	6	7	12	5	10	10	9	5	11	13	7	9	9	5
RAPPAHANNOCK/RAPIDAN DISTRICT 9	6	10	4	3	4	2	7	3	5	5	2	6	6	2	5
THOMAS JEFFERSON DISTRICT 10	3	5	3	12	3	5	11	11	7	5	5	7	4	2	6
HEALTH SERVICE AREA II	22	22	21	29	24	36	25	20	22	27	28	20	9	20	16
ALEXANDRIA CITY HEALTH DISTRICT		1	1	2	1	1		1	2	3	1	1			1
ARLINGTON COUNTY HEALTH DISTRICT	3			1	1	4	2			1		1			
FAIRFAX HEALTH DISTRICT	13	9	14	15	11	17	11	6	11	13	12	8	5	12	8
LOUDOUN COUNTY HEALTH DISTRICT		6		1		4	4	7	4	2	8	2		2	2
PRINCE WILLIAM HEALTH DISTRICT	6	6	6	10	11	10	8	6	5	8	7	8	4	6	5
HEALTH SERVICE AREA III	46	34	44	42	46	57	35	33	45	43	38	43	27	22	25
LENOWISCO DISTRICT 1	2	3	4	2	5	1			2	3	3	2		3	1
CUMBERLAND PLATEAU DISTRICT 2	4	5	4	5	8	6	6	5	7	3	2	7	4	2	1
MOUNT ROGERS DISTRICT 3	8	3	9	6	5	9	5	5	8	9	7	5	5	4	2
NEW RIVER DISTRICT 4	4	5	5	4	6	7	3	1	6	3	7	1	3	4	7
ALLEGHANY HEALTH DISTRICT	6	2	5	4	3	7	5	6	5	4	3	4	1		1
ROANOKE CITY HEALTH DISTRICT	3	1			4	5	1	2	2	1		1	1	1	1
CENTRAL VIRGINIA DISTRICT 11	7	5	10	10	10	13	6	6	7	5	12	13	5	3	5
PITTSYLVANIA/DANVILLE HEALTH DISTRICT	8	3	4	4	2	3	3	3	3	2	1	2	5	1	3
WEST PIEDMONT HEALTH DISTRICT	4	7	3	7	3	6	6	5	5	13	3	8	3	4	4
HEALTH SERVICE AREA IV	42	30	41	48	21	38	32	33	40	34	34	42	16	22	20
CHESTERFIELD HEALTH DISTRICT	5	7	9	12	3	3	9	11	9	7	6	10	3	6	4
CHICKAHOMINY HEALTH DISTRICT	5	6	2	4	3	2	3	1	1	3	2	6		4	3
HENRICO COUNTY HEALTH DISTRICT	11	2	3	11	3	10	8	2	9	8	2	3	2	3	4
RICHMOND CITY HEALTH DISTRICT	3	2	3	2	4	2		4	3	3	3	2	1	4	1
CRATER HEALTH DISTRICT	9	6	6	12	2	8	7	3	5	5	6	12	4	3	3
PIEDMONT DISTRICT 14	4	3	10	5	4	7	3	7	10	4	6	2	4		4
SOUTHSIDE DISTRICT 13	5	4	8	2	2	6	2	5	3	4	9	7	2	2	1
HEALTH SERVICE AREA V	45	47	33	40	43	32	35	36	37	48	28	39	21	27	30
EASTERN SHORE DISTRICT 22	3	2	7	6	2		6	3	4	2	1		1	2	
THREE RIVERS HEALTH DISTRICT	7	7	3	5	8	9	5	8	9	10	6	6	3	6	2
HAMPTON CITY HEALTH DISTRICT	3	3	3	2	1	3	4	3	1	2	2	2		2	1
PENINSULA HEALTH DISTRICT	7	8	10	2	6	4	4	3	6	5	1	9	8		8
CHESAPEAKE CITY HEALTH DISTRICT	1	10	1		3	4	2	3	6	4	7	3	1	3	4
NORFOLK CITY HEALTH DISTRICT	7		1	6	8	2	3	4	1	9	3	3		1	1
PORTSMOUTH CITY HEALTH DISTRICT	3	3		3	2	1	2	2	3	2	1	2		2	3
VIRGINIA BEACH CITY HEALTH DISTRICT	9	13	6	6	9	4	4	7	4	7	4	8	5	9	9
WESTERN TIDEWATER HEALTH DISTRICT	5	1	2	10	4	5	5	3	3	7	3	6	3	2	2
NEWPORT NEWS CITY	5	1	8	2	3	3		1	5	4		4	2		4
COLONIAL PENINSULA AREA	2	7	2		3	1	4	2	1	1	1	5	6		4
UNKNOWN VA CITY OR COUNTY															
MEDICAL EXAMINER DISTRICTS, HEALTH MAINTENANCE ORGANIZATION REGIONS, AND PERINATAL REGIONS															
MED 1 - WESTERN VIRGINIA	57	46	50	56	52	67	44	46	55	49	51	54	30	30	32
MED 2 - NORTHERN VIRGINIA	37	35	27	36	32	48	40	26	30	40	36	31	20	24	27
MED 3 - CENTRAL VIRGINIA	57	54	55	77	39	63	61	62	62	61	58	64	36	39	36
MED 4 - TIDEWATER VIRGINIA	37	34	29	35	33	22	27	27	27	37	22	31	14	21	25
HMO 1 - SOUTHWEST VIRGINIA	11	11	17	13	18	15	9	9	15	14	10	12	7	8	4
HMO 2 - ROANOKE AREA	38	31	32	33	30	48	32	28	35	34	36	39	22	16	25
HMO 3 - BLUE RIDGE AREA	27	22	14	23	16	21	24	23	18	20	21	25	15	12	21
HMO 4 - NORTHERN VIRGINIA	24	28	25	39	28	45	33	28	27	36	38	26	17	26	21
HMO 5 - CENTRAL VIRGINIA	47	33	42	59	27	44	40	41	47	37	36	42	21	28	20
HMO 6 - HAMPTON ROADS	41	44	31	37	37	27	34	32	32	46	26	36	18	24	29
PER 1 - SOUTHWESTERN	31	26	30	28	34	41	26	24	35	36	25	28	17	18	17
PER 2 - WEST CENTRAL	44	38	29	47	29	43	44	39	35	31	39	44	28	18	32
PER 3 - EAST CENTRAL	53	43	51	65	34	57	47	50	54	55	53	55	28	37	27
PER 4 - NORTHERN	22	22	21	29	24	36	25	20	22	27	28	20	9	20	16
PER 5 - EASTERN	38	40	30	35	35	23	30	28	28	38	22	33	18	21	28
PLANNING DISTRICTS NOT COTERMINOUS WITH HEALTH DISTRICTS															
ALLEGHANY/ROANOKE PLANNING DISTRICT 5	9	3	5	4	7	12	6	8	7	5	3	5	2	1	2
NORTHERN VIRGINIA PLANNING DISTRICT 8	22	22	21	29	24	36	25	20	22	27	28	20	9	20	16
WEST PIEDMONT PLANNING DISTRICT 12	12	10	7	11	5	9	9	8	8	15	4	10	8	5	7
RICHMOND REGIONAL PLANNING DISTRICT 15	24	16	16	29	13	17	20	18	21	20	12	20	6	17	12
NORTHERN NECK PLANNING DISTRICT 17	5	3	2	3	2	3	2	2	2	1	3	3	1	2	1
MIDDLE PENINSULA PLANNING DISTRICT 18	2	4	1	2	6	6	3	6	7	9	3	3	2	4	1
CRATER PLANNING DISTRICT 19	9	7	7	12	2	8	7	3	6	6	7	13	4	3	3
SOUTHEASTERN VA PLANNING DISTRICT 20	25	27	10	25	26	16	16	19	17	29	18	22	9	17	19
PENINSULA PLANNING DISTRICT 21	10	11	13	4	7	7	8	6	7	7	3	11	8	2	9
HAMPTON ROADS PLANNING DISTRICT 23	35	38	23	29	33	23	24	25	24	36	21	33	17	19	28

NOTE: The Colonial Peninsula Area is the Aggregate of James City County, York County, Poquoson City, and Williamsburg City.

TABLE 18
RESIDENT MINORITY TEENAGE DEATHS AGES 10-19 FROM UNINTENTIONAL INJURY BY HEALTH DISTRICTS AND HEALTH SERVICE AREAS, MEDICAL EXAMINER DISTRICTS, HMO AND PERINATAL REGIONS, AND PLANNING DISTRICTS
VIRGINIA, 1997-2011

HEALTH AREAS AND DISTRICTS, HMO AND PERINATAL REGIONS, AND PLANNING DISTRICTS	MINORITY DEATHS INCLUDE WHITE HISPANIC DEATHS AND BLACK, ASIAN, NATIVE AMERICAN, AND OTHER NONWHITE RACES DEATHS														
	YEAR OF DEATH														
	1997	1998	1999	2000	2001	2002	2003	2004	2005	2006	2007	2008	2009	2010	2011
HEALTH DISTRICTS AND HEALTH SERVICE AREAS															
COMMONWEALTH OF VIRGINIA	54	42	45	54	48	66	50	38	46	51	45	42	22	30	39
HEALTH SERVICE AREA I	5	2	3	8	5	8	6	3	3	4	7	3	4	4	6
CENTRAL SHENANDOAH DISTRICT 6	1	1	1	1	1	3	1		1		1			1	1
LORD FAIRFAX DISTRICT 7	2					1	1			2	1	1	2		1
RAPPAHANNOCK DISTRICT 16	1		1	2	3	2	2	2		1	3	1	1	3	3
RAPPAHANNOCK/RAPIDAN DISTRICT 9		1	1		1	1				1					
THOMAS JEFFERSON DISTRICT 10	1			5		1	2	1	2		2	1	1		1
HEALTH SERVICE AREA II	7	7	10	9	10	19	11	6	11	12	10	9	1	7	9
ALEXANDRIA CITY HEALTH DISTRICT			1		1	1			1	1		1			1
ARLINGTON COUNTY HEALTH DISTRICT	1			1	1	3	2			1					
FAIRFAX HEALTH DISTRICT	4	4	8	4	5	6	4	2	5	4	6	2	1	2	3
LOUDOUN COUNTY HEALTH DISTRICT						3	3	2	1	1	1	1		2	2
PRINCE WILLIAM HEALTH DISTRICT	2	3	1	4	3	6	2	2	4	5	3	5		3	3
HEALTH SERVICE AREA III	4	2	7	5	5	7	3	2	1	3	2	4	2	3	4
LENOWISCO DISTRICT 1										1					
CUMBERLAND PLATEAU DISTRICT 2															
MOUNT ROGERS DISTRICT 3							1							1	1
NEW RIVER DISTRICT 4			1												
ALLEGHANY HEALTH DISTRICT															
ROANOKE CITY HEALTH DISTRICT					1	1	1						1	1	
CENTRAL VIRGINIA DISTRICT 11	1	1	1	3	3	4		1			1	4			2
PITTSYLVANIA/DANVILLE HEALTH DISTRICT	3		2			1		1			1				
WEST PIEDMONT HEALTH DISTRICT		1	3	2	1	1	1		1	2			1	1	1
HEALTH SERVICE AREA IV	16	9	16	16	8	16	15	15	18	13	16	15	10	8	6
CHESTERFIELD HEALTH DISTRICT		2	3	2		1	3	2	3		3	2	1	2	1
CHICKAHOMINY HEALTH DISTRICT		1									1	2		2	1
HENRICO COUNTY HEALTH DISTRICT	2			5	1	2	5	1	5	4	1	1	2		
RICHMOND CITY HEALTH DISTRICT	3	2	2	1	3	2		4	2	1	3	1	1	2	1
CRATER HEALTH DISTRICT	6	1	3	6		5	4	2	2	3	4	7	2	2	1
PIEDMONT DISTRICT 14	3	1	6	1	3	3	2	4	5	3	2		4		2
SOUTHSIDE DISTRICT 13	2	2	2	1	1	3	1	2	1	2	2	2			
HEALTH SERVICE AREA V	22	22	9	16	20	16	15	12	13	19	10	11	5	8	14
EASTERN SHORE DISTRICT 22	1	1		5	2		4	1	4	1			1	1	
THREE RIVERS HEALTH DISTRICT	3	2	2	2	3	3	2	1	2	2	2			3	2
HAMPTON CITY HEALTH DISTRICT	2	3	2		1	2	3	2		1	1	2		1	
PENINSULA HEALTH DISTRICT	4	1	3	1	2	3			3	1		3	1		6
CHESAPEAKE CITY HEALTH DISTRICT	1	3				2	1		1		3		1	1	2
NORFOLK CITY HEALTH DISTRICT	6			3	7	2	1	2	1	6	1	3			
PORTSMOUTH CITY HEALTH DISTRICT	1	2			2			2	1	2	1	1		1	
VIRGINIA BEACH CITY HEALTH DISTRICT	3	9	2		2	2	1	3	1	4	1	1	1	1	3
WESTERN TIDEWATER HEALTH DISTRICT	1	1		5	1	2	3	1		2	1	1	1		1
NEWPORT NEWS CITY	3	1	3	1	2	3			3			1	1		4
COLONIAL PENINSULA AREA	1									1		2			2
UNKNOWN VA CITY OR COUNTY															
MEDICAL EXAMINER DISTRICTS, HEALTH MAINTENANCE ORGANIZATION REGIONS, AND PERINATAL REGIONS															
MED 1 - WESTERN VIRGINIA	5	3	8	6	6	10	4	2	2	3	3	4	2	4	5
MED 2 - NORTHERN VIRGINIA	9	8	11	9	11	21	12	6	11	15	11	10	3	7	10
MED 3 - CENTRAL VIRGINIA	22	11	19	25	14	22	21	19	22	17	23	17	12	14	14
MED 4 - TIDEWATER VIRGINIA	18	20	7	14	17	13	13	11	11	16	8	11	5	5	10
HMO 1 - SOUTHWEST VIRGINIA							1			1				1	1
HMO 2 - ROANOKE AREA	5	3	8	5	7	8	2	2	2	4	4	5	3	2	4
HMO 3 - BLUE RIDGE AREA	4	2	2	4	2	5	2	1	2	3	2	2	3	1	3
HMO 4 - NORTHERN VIRGINIA	7	7	10	11	12	21	13	7	11	12	12	10	2	10	12
HMO 5 - CENTRAL VIRGINIA	19	10	17	19	10	19	18	17	20	12	18	13	9	10	6
HMO 6 - HAMPTON ROADS	19	20	8	15	17	13	14	11	11	19	9	12	5	6	13
PER 1 - SOUTHWESTERN		1	4	2	2	2	3		1	3			2	3	2
PER 2 - WEST CENTRAL	8	3	5	9	5	11	4	3	3	3	6	6	3	1	5
PER 3 - EAST CENTRAL	20	11	19	20	14	21	19	18	20	16	21	16	11	14	11
PER 4 - NORTHERN	7	7	10	9	10	19	11	6	11	12	10	9	1	7	9
PER 5 - EASTERN	19	20	7	14	17	13	13	11	11	17	8	11	5	5	12
PLANNING DISTRICTS NOT COTERMINOUS WITH HEALTH DISTRICTS															
ALLEGHANY/ROANOKE PLANNING DISTRICT 5					1	1	1						1	1	
NORTHERN VIRGINIA PLANNING DISTRICT 8	7	7	10	9	10	19	11	6	11	12	10	9	1	7	9
WEST PIEDMONT PLANNING DISTRICT 12	3	1	5	2	1	2	1	1	1	2	1		1	1	1
RICHMOND REGIONAL PLANNING DISTRICT 15	5	5	5	8	4	5	8	7	10	5	8	6	4	6	3
NORTHERN NECK PLANNING DISTRICT 17	3	1	1	1	1	3	1		1	1	2			1	1
MIDDLE PENINSULA PLANNING DISTRICT 18		1	1	1	2		1	1	1	1				2	1
CRATER PLANNING DISTRICT 19	6	1	3	6		5	4	2	2	3	4	7	2	2	1
SOUTHEASTERN VA PLANNING DISTRICT 20	12	15	2	8	12	8	6	8	4	14	7	6	3	3	6
PENINSULA PLANNING DISTRICT 21	6	4	5	1	3	5	3	2	3	2	1	5	1	1	6
HAMPTON ROADS PLANNING DISTRICT 23	18	19	7	9	15	13	9	10	7	16	8	11	4	4	12

NOTE: The Colonial Peninsula Area is the Aggregate of James City County, York County, Poquoson City, and Williamsburg City.

TABLE 19
RESIDENT TEENAGE DEATHS AGES 10-19 FROM INTENTIONAL SELF-HARM (SUICIDE) BY HEALTH DISTRICTS AND HEALTH SERVICE AREAS, MEDICAL EXAMINER DISTRICTS, HMO AND PERINATAL REGIONS, AND PLANNING DISTRICTS
VIRGINIA, 1997-2011

HEALTH AREAS AND DISTRICTS, HMO AND PERINATAL REGIONS, AND PLANNING DISTRICTS	YEAR OF DEATH														
	1997-2001					2002-2006					2007-2011				
	1997	1998	1999	2000	2001	2002	2003	2004	2005	2006	2007	2008	2009	2010	2011
HEALTH DISTRICTS AND HEALTH SERVICE AREAS															
COMMONWEALTH OF VIRGINIA	58	58	52	51	42	39	46	41	45	37	37	59	44	41	49
HEALTH SERVICE AREA I	9	9	6	11	6	9	10	7	8	8	11	6	8	9	10
CENTRAL SHENANDOAH DISTRICT 6	1	4	2	3				2	3	1	1	2	4	1	4
LORD FAIRFAX DISTRICT 7	3	2	2	1	1	2	5	3	2	1	1		1	1	2
RAPPAHANNOCK DISTRICT 16	3	2	1	2	2	6	2	1	2	3	4	2	2	4	3
RAPPAHANNOCK/RAPIDAN DISTRICT 9		1	1	1	2		2		1	2	2	2	1	2	1
THOMAS JEFFERSON DISTRICT 10	2			4	1	1	1	1		1	3			1	
HEALTH SERVICE AREA II	14	10	15	11	5	7	8	7	10	4	8	14	8	13	10
ALEXANDRIA CITY HEALTH DISTRICT		1					1							1	
ARLINGTON COUNTY HEALTH DISTRICT	1	1	2	1		1			1						1
FAIRFAX HEALTH DISTRICT	10	8	4	6	2	3	7	7	3	3	3	8	5	6	4
LOUDOUN COUNTY HEALTH DISTRICT	1		2		2	1			4	1	2	1	1	2	1
PRINCE WILLIAM HEALTH DISTRICT	2		7	4	1	2			2		3	5	2	4	4
HEALTH SERVICE AREA III	13	17	13	6	10	9	8	8	13	5	8	15	12	7	11
LENOWISCO DISTRICT 1	1	2	2			3					1				
CUMBERLAND PLATEAU DISTRICT 2	1	2		1			2	2				1		1	1
MOUNT ROGERS DISTRICT 3	1	4	1		1	1	1		1	1		3	2		2
NEW RIVER DISTRICT 4	2	1	2	1	1	2				1	1	1	3	1	3
ALLEGHANY HEALTH DISTRICT	2	1	1	1	3	2	1	2	4	1	1	5	2	1	1
ROANOKE CITY HEALTH DISTRICT	1	1						1	2	1			1		
CENTRAL VIRGINIA DISTRICT 11	1	2	1	1	2	1	1	2	2	1	3	3	2	3	3
PITTSYLVANIA/DANVILLE HEALTH DISTRICT	3	2	5	1	2		2		1			1	1		
WEST PIEDMONT HEALTH DISTRICT	1	2	1	1	1		1	1	3		2	1	1	1	1
HEALTH SERVICE AREA IV	13	8	8	10	8	9	11	7	7	10	6	6	8	3	7
CHESTERFIELD HEALTH DISTRICT	1	2	2	3		4	2	1	2	2	1	1	3	1	
CHICKAHOMINY HEALTH DISTRICT	3	1	1	2	2		4	1	3	1					1
HENRICO COUNTY HEALTH DISTRICT	1	2	1	1	2	1	1	3	1	4		3	2		2
RICHMOND CITY HEALTH DISTRICT	4		1	3	1		1	1			2		1	1	3
CRATER HEALTH DISTRICT	2	1	2	1	2	3	1	1	1	2	3			1	
PIEDMONT DISTRICT 14	1	1	1				1			1		1	2		1
SOUTHSIDE DISTRICT 13	1	1			1	1	1					1			
HEALTH SERVICE AREA V	9	14	10	13	13	5	9	12	7	10	4	18	8	9	11
EASTERN SHORE DISTRICT 22		1	1			1	1								1
THREE RIVERS HEALTH DISTRICT	2		2		1	1	1		3	3		2		2	3
HAMPTON CITY HEALTH DISTRICT		1		1						1		1	2		
PENINSULA HEALTH DISTRICT	3	1		4	2	1	3	2	1	2	2	2	3	4	2
CHESAPEAKE CITY HEALTH DISTRICT		4	1	1	1		1	4	2			1	1		
NORFOLK CITY HEALTH DISTRICT	1	3	3	1	1	1	1	1	1		1	1	1		
PORTSMOUTH CITY HEALTH DISTRICT		2	2	1	2						1	2			
VIRGINIA BEACH CITY HEALTH DISTRICT	1	1	1	3	1	1	2	3		2		7		3	4
WESTERN TIDEWATER HEALTH DISTRICT	2	1		2	5			2		2		2	1		1
NEWPORT NEWS CITY	2	1		3	1	1	2	2		1			2		
COLONIAL PENINSULA AREA	1			1	1		1		1	1	2	2	1	4	2
UNKNOWN VA CITY OR COUNTY															
MEDICAL EXAMINER DISTRICTS, HEALTH MAINTENANCE ORGANIZATION REGIONS, AND PERINATAL REGIONS															
MED 1 - WESTERN VIRGINIA	14	21	15	9	10	9	8	10	16	6	9	17	16	8	15
MED 2 - NORTHERN VIRGINIA	17	13	18	13	8	9	15	10	13	7	11	16	10	16	13
MED 3 - CENTRAL VIRGINIA	20	10	11	16	12	17	16	9	13	18	13	11	11	12	15
MED 4 - TIDEWATER VIRGINIA	7	14	8	13	12	4	7	12	3	6	4	15	7	5	6
HMO 1 - SOUTHWEST VIRGINIA	3	7	3	1	1	4	3	2	1	1	1	3	2	1	3
HMO 2 - ROANOKE AREA	12	13	10	7	10	6	5	6	13	4	7	14	11	7	9
HMO 3 - BLUE RIDGE AREA	4	5	5	6	4	3	7	5	5	5	7	3	5	3	6
HMO 4 - NORTHERN VIRGINIA	16	12	16	13	7	13	9	8	12	7	11	15	10	15	13
HMO 5 - CENTRAL VIRGINIA	16	7	8	11	8	7	13	8	9	11	7	8	8	6	7
HMO 6 - HAMPTON ROADS	7	14	10	13	12	6	9	12	5	9	4	16	8	9	11
PER 1 - SOUTHWESTERN	9	13	7	4	6	8	5	6	10	4	5	11	9	4	8
PER 2 - WEST CENTRAL	10	11	11	11	8	4	11	8	9	6	10	8	9	8	10
PER 3 - EAST CENTRAL	18	10	11	12	11	16	14	8	12	16	10	10	10	9	13
PER 4 - NORTHERN	14	10	15	11	5	7	8	7	10	4	8	14	8	13	10
PER 5 - EASTERN	7	14	8	13	12	4	8	12	4	7	4	16	8	7	8
PLANNING DISTRICTS NOT COTERMINOUS WITH HEALTH DISTRICTS															
ALLEGHANY/ROANOKE PLANNING DISTRICT 5	3	2	1	1	3	2	1	3	6	2	1	5	3	1	1
NORTHERN VIRGINIA PLANNING DISTRICT 8	14	10	15	11	5	7	8	7	10	4	8	14	8	13	10
WEST PIEDMONT PLANNING DISTRICT 12	4	4	6	2	3		3	1	4		2	2	2	1	1
RICHMOND REGIONAL PLANNING DISTRICT 15	9	5	5	9	5	5	8	6	6	7	3	4	6	2	6
NORTHERN NECK PLANNING DISTRICT 17	2		1		1				1			2			
MIDDLE PENINSULA PLANNING DISTRICT 18			1			1	1		2	3				2	3
CRATER PLANNING DISTRICT 19	2	1	2	1	2	3	1	1	1	2	3			1	
SOUTHEASTERN VA PLANNING DISTRICT 20	4	11	7	8	10	2	4	10	3	4	2	13	3	3	5
PENINSULA PLANNING DISTRICT 21	3	2		5	2	1	3	2	1	3	2	3	5	4	2
HAMPTON ROADS PLANNING DISTRICT 23	7	13	7	13	12	3	7	12	4	7	4	16	8	7	7

NOTE: The Colonial Peninsula Area is the Aggregate of James City County, York County, Poquoson City, and Williamsburg City.

TABLE 20
RESIDENT MINORITY TEENAGE DEATHS AGES 10-19 FROM SUICIDE BY HEALTH DISTRICTS AND HEALTH SERVICE AREAS, MEDICAL EXAMINER DISTRICTS, HMO AND PERINATAL REGIONS, AND PLANNING DISTRICTS VIRGINIA, 1997-2011

HEALTH AREAS AND DISTRICTS, HMO AND PERINATAL REGIONS, AND PLANNING DISTRICTS	MINORITY DEATHS INCLUDE WHITE HISPANIC DEATHS AND BLACK, ASIAN, NATIVE AMERICAN, AND OTHER NONWHITE RACES DEATHS														
	YEAR OF DEATH														
	1997	1998	1999	2000	2001	2002	2003	2004	2005	2006	2007	2008	2009	2010	2011
HEALTH DISTRICTS AND HEALTH SERVICE AREAS															
COMMONWEALTH OF VIRGINIA	13	12	13	21	8	10	11	8	7	13	8	9	8	6	13
HEALTH SERVICE AREA I		1	2	2		2		1	1	2	3			2	
CENTRAL SHENANDOAH DISTRICT 6		1	1	1					1		1				
LORD FAIRFAX DISTRICT 7								1			1				
RAPPAHANNOCK DISTRICT 16			1			2				1				2	
RAPPAHANNOCK/RAPIDAN DISTRICT 9				1						1					
THOMAS JEFFERSON DISTRICT 10											1				
HEALTH SERVICE AREA II	1	4	2	6		2	4	2	2	1	1	2	4	2	4
ALEXANDRIA CITY HEALTH DISTRICT		1													
ARLINGTON COUNTY HEALTH DISTRICT		1	1						1						1
FAIRFAX HEALTH DISTRICT		2		5		1	4	2		1		1	3	2	
LOUDOUN COUNTY HEALTH DISTRICT						1									
PRINCE WILLIAM HEALTH DISTRICT	1		1	1					1		1	1	1		3
HEALTH SERVICE AREA III	1	2	2	1	2	1	1		2	3	1			1	4
LENOWISCO DISTRICT 1															
CUMBERLAND PLATEAU DISTRICT 2															
MOUNT ROGERS DISTRICT 3									1	1					1
NEW RIVER DISTRICT 4										1					1
ALLEGHANY HEALTH DISTRICT				1		1									1
ROANOKE CITY HEALTH DISTRICT		1							1	1					
CENTRAL VIRGINIA DISTRICT 11														1	1
PITTSYLVANIA/DANVILLE HEALTH DISTRICT	1	1	2		2		1								
WEST PIEDMONT HEALTH DISTRICT											1				
HEALTH SERVICE AREA IV	6	1	1	5	2	2	4	2	1	1	1	3	1		2
CHESTERFIELD HEALTH DISTRICT	1	1		1		2	1			1					
CHICKAHOMINY HEALTH DISTRICT	1														
HENRICO COUNTY HEALTH DISTRICT	1			1	1				1			2			1
RICHMOND CITY HEALTH DISTRICT	3		1	2	1		1	1			1		1		1
CRATER HEALTH DISTRICT				1			1	1							
PIEDMONT DISTRICT 14							1					1			
SOUTHSIDE DISTRICT 13															
HEALTH SERVICE AREA V	5	4	6	7	4	3	2	3	1	6	2	4	3	1	3
EASTERN SHORE DISTRICT 22		1	1			1	1								1
THREE RIVERS HEALTH DISTRICT			1							1		1			
HAMPTON CITY HEALTH DISTRICT													1		
PENINSULA HEALTH DISTRICT	3			2		1				1			1		
CHESAPEAKE CITY HEALTH DISTRICT		1					1	1	1			1			
NORFOLK CITY HEALTH DISTRICT		2	2	1	1	1					1		1		
PORTSMOUTH CITY HEALTH DISTRICT			1	1	1						1				
VIRGINIA BEACH CITY HEALTH DISTRICT	1		1	2	1			1		2		2		1	1
WESTERN TIDEWATER HEALTH DISTRICT	1			1	1			1		2					1
NEWPORT NEWS CITY	2			2		1				1			1		
COLONIAL PENINSULA AREA	1														
UNKNOWN VA CITY OR COUNTY															
MEDICAL EXAMINER DISTRICTS, HEALTH MAINTENANCE ORGANIZATION REGIONS, AND PERINATAL REGIONS															
MED 1 - WESTERN VIRGINIA	1	3	3	2	2	1	1		3	3	2			1	4
MED 2 - NORTHERN VIRGINIA	1	4	2	7		2	4	3	2	2	2	2	4	2	4
MED 3 - CENTRAL VIRGINIA	6	1	3	5	2	4	4	2	1	3	2	4	1	2	2
MED 4 - TIDEWATER VIRGINIA	5	4	5	7	4	3	2	3	1	5	2	3	3	1	3
HMO 1 - SOUTHWEST VIRGINIA									1	1					1
HMO 2 - ROANOKE AREA	1	3	2	1	2	1	1		1	2	1			1	3
HMO 3 - BLUE RIDGE AREA			1	2				1	1	1	3				
HMO 4 - NORTHERN VIRGINIA	1	4	3	6		4	4	2	2	2	1	2	4	3	4
HMO 5 - CENTRAL VIRGINIA	6	1	2	5	2	2	4	2	1	1	1	4	1	1	2
HMO 6 - HAMPTON ROADS	5	4	5	7	4	3	2	3	1	6	2	3	3	1	3
PER 1 - SOUTHWESTERN		1		1		1			2	3	1				3
PER 2 - WEST CENTRAL	1	2	3	2	2		1	1	1	1	3			1	1
PER 3 - EAST CENTRAL	6	1	3	5	2	4	4	2	1	3	1	4	1	2	2
PER 4 - NORTHERN	1	4	2	6		2	4	2	2	1	1	2	4	2	4
PER 5 - EASTERN	5	4	5	7	4	3	2	3	1	5	2	3	3	1	3
PLANNING DISTRICTS NOT COTERMINOUS WITH HEALTH DISTRICTS															
ALLEGHANY/ROANOKE PLANNING DISTRICT 5		1		1		1			1	1					1
NORTHERN VIRGINIA PLANNING DISTRICT 8	1	4	2	6		2	4	2	2	1	1	2	4	2	4
WEST PIEDMONT PLANNING DISTRICT 12	1	1	2		2		1				1				
RICHMOND REGIONAL PLANNING DISTRICT 15	6	1	1	4	2	2	2	1	1	1	1	2	1		2
NORTHERN NECK PLANNING DISTRICT 17			1									1			
MIDDLE PENINSULA PLANNING DISTRICT 18										1					
CRATER PLANNING DISTRICT 19				1			1	1							
SOUTHEASTERN VA PLANNING DISTRICT 20	2	3	4	5	4	1	1	3	1	4	2	3	1	1	2
PENINSULA PLANNING DISTRICT 21	3			2		1				1			2		
HAMPTON ROADS PLANNING DISTRICT 23	5	3	4	7	4	2	1	3	1	5	2	3	3	1	2

NOTE: The Colonial Peninsula Area is the Aggregate of James City County, York County, Poquoson City, and Williamsburg City.

TABLE 21
RESIDENT TEENAGE DEATHS AGES 10-19 FROM HOMICIDE AND LEGAL INTERVENTION BY HEALTH DISTRICTS AND HEALTH SERVICE AREAS, MEDICAL EXAMINER DISTRICTS, HMO AND PERINATAL REGIONS, AND PLANNING DISTRICTS
VIRGINIA, 1997-2011

HEALTH AREAS AND DISTRICTS, HMO AND PERINATAL REGIONS, AND PLANNING DISTRICTS	YEAR OF DEATH														
	1997-2001					2002-2006					2007-2011				
	1997	1998	1999	2000	2001	2002	2003	2004	2005	2006	2007	2008	2009	2010	2011
HEALTH DISTRICTS AND HEALTH SERVICE AREAS															
COMMONWEALTH OF VIRGINIA	77	51	54	46	54	47	61	51	61	46	57	57	38	41	31
HEALTH SERVICE AREA I	2	1	1	2	3		5	3	1	6	4	6	1	1	
CENTRAL SHENANDOAH DISTRICT 6	1		1	1			4	1				1			
LORD FAIRFAX DISTRICT 7									1	4		1	1		
RAPPAHANNOCK DISTRICT 16	1	1								1	3				
RAPPAHANNOCK/RAPIDAN DISTRICT 9				1	1		1				1	1			
THOMAS JEFFERSON DISTRICT 10					2			2		1		3		1	
HEALTH SERVICE AREA II	6	5	12	4	4	4	7	4	6	5	7	7	7	7	
ALEXANDRIA CITY HEALTH DISTRICT		1	2				2				1				
ARLINGTON COUNTY HEALTH DISTRICT			3		1					1		2			
FAIRFAX HEALTH DISTRICT	5	2	4	1	1	2	2	3	3	3	4	4	6	6	
LOUDOUN COUNTY HEALTH DISTRICT		1	1	1				1	1						
PRINCE WILLIAM HEALTH DISTRICT	1	1	2	2	2	2	3		2	1	2	1	1	1	
HEALTH SERVICE AREA III	4	7	5	9	7	7	5	3	6	2	6	6	7	7	7
LENOWISCO DISTRICT 1															
CUMBERLAND PLATEAU DISTRICT 2				2								1			1
MOUNT ROGERS DISTRICT 3	2	1				1		1			2		1		1
NEW RIVER DISTRICT 4		1	1	1		1		1			1	1			
ALLEGHANY HEALTH DISTRICT											2				
ROANOKE CITY HEALTH DISTRICT		3	2	2	2	2	3		1			1	2	2	1
CENTRAL VIRGINIA DISTRICT 11	1	2		1	1	1			1			1	2	3	1
PITTSYLVANIA/DANVILLE HEALTH DISTRICT			1	1	3	1	1	1	3	2		1	1		1
WEST PIEDMONT HEALTH DISTRICT	1		1	2	1	1	1		1		1	1	1	2	2
HEALTH SERVICE AREA IV	39	24	20	16	21	15	26	24	18	21	15	15	7	7	12
CHESTERFIELD HEALTH DISTRICT	2	1	1	1	5	2	5	5	1	3	2	2		2	3
CHICKAHOMINY HEALTH DISTRICT	3	1	3	1		2	2	1					1		2
HENRICO COUNTY HEALTH DISTRICT	8	4	1	2	2	3	3	5	2	1	3	3	1	1	2
RICHMOND CITY HEALTH DISTRICT	23	18	12	8	11	7	15	10	10	12	9	5	3	2	4
CRATER HEALTH DISTRICT	2		3	3	3	1		1	4	3	1	2	1		1
PIEDMONT DISTRICT 14				1			1		1	1		1	1	1	
SOUTHSIDE DISTRICT 13	1							2		1		2		1	
HEALTH SERVICE AREA V	26	14	16	15	19	21	18	17	30	12	25	23	16	19	12
EASTERN SHORE DISTRICT 22					1		1			1	1				1
THREE RIVERS HEALTH DISTRICT					3	2						1		2	
HAMPTON CITY HEALTH DISTRICT		4	1	2	3	3	3	2	4	1	1	5		1	2
PENINSULA HEALTH DISTRICT	4	1	1	2	2	6	5	2	5	5	10	5	4	3	4
CHESAPEAKE CITY HEALTH DISTRICT			3	2	3		1	4	2	2	2	2	3	3	1
NORFOLK CITY HEALTH DISTRICT	9	4	6	5	2	7	1	4	9		6	4	5	5	4
PORTSMOUTH CITY HEALTH DISTRICT	6	2	1	1	3	1		1	3	1	3	3	3	1	
VIRGINIA BEACH CITY HEALTH DISTRICT	5	3	2	1	1	2	6	2	5	1	1		1	2	
WESTERN TIDEWATER HEALTH DISTRICT	2		2	2	1		1	2	2	1	1	3		2	
NEWPORT NEWS CITY	3	1	1	2	2	5	5	2	3	4	9	4	4	3	4
COLONIAL PENINSULA AREA	1					1			2	1	1	1			
UNKNOWN VA CITY OR COUNTY															
MEDICAL EXAMINER DISTRICTS, HEALTH MAINTENANCE ORGANIZATION REGIONS, AND PERINATAL REGIONS															
MED 1 - WESTERN VIRGINIA	5	7	6	10	7	7	9	4	6	2	6	7	7	7	7
MED 2 - NORTHERN VIRGINIA	6	5	12	5	5	4	8	4	7	9	8	9	8	7	
MED 3 - CENTRAL VIRGINIA	41	25	20	16	26	17	26	26	20	24	19	19	7	10	12
MED 4 - TIDEWATER VIRGINIA	25	14	16	15	16	19	18	17	28	11	24	22	16	17	12
HMO 1 - SOUTHWEST VIRGINIA		1		2		1		1				1	1		2
HMO 2 - ROANOKE AREA	4	6	5	7	7	6	6	3	6	2	6	7	6	7	5
HMO 3 - BLUE RIDGE AREA	1		1	2	2		4	3	1	5	1	6	1	1	
HMO 4 - NORTHERN VIRGINIA	7	6	12	4	4	4	7	4	6	6	9	7	7	7	
HMO 5 - CENTRAL VIRGINIA	39	24	20	16	24	17	26	23	17	21	16	14	7	9	12
HMO 6 - HAMPTON ROADS	26	14	16	15	17	19	18	17	31	12	25	22	16	17	12
PER 1 - SOUTHWESTERN	3	5	4	7	3	5	4	2	2		6	4	4	4	5
PER 2 - WEST CENTRAL	2	2	2	4	7	2	6	4	5	7	1	8	4	4	2
PER 3 - EAST CENTRAL	40	25	20	16	24	17	26	24	18	22	18	16	7	9	12
PER 4 - NORTHERN	6	5	12	4	4	4	7	4	6	5	7	7	7	7	
PER 5 - EASTERN	26	14	16	15	16	19	18	17	30	12	25	22	16	17	12
PLANNING DISTRICTS NOT COTERMINOUS WITH HEALTH DISTRICTS															
ALLEGHANY/ROANOKE PLANNING DISTRICT 5		3	2	2	2	2	3		1		2	1	2	2	1
NORTHERN VIRGINIA PLANNING DISTRICT 8	6	5	12	4	4	4	7	4	6	5	7	7	7	7	
WEST PIEDMONT PLANNING DISTRICT 12	1		2	3	4	2	2	1	4	2	1	2	2	2	3
RICHMOND REGIONAL PLANNING DISTRICT 15	36	24	17	12	18	14	25	21	13	16	14	10	5	5	11
NORTHERN NECK PLANNING DISTRICT 17					2	1						1		1	
MIDDLE PENINSULA PLANNING DISTRICT 18					1	1								1	
CRATER PLANNING DISTRICT 19	2		3	3	3	1		1	4	3	1	2	1		1
SOUTHEASTERN VA PLANNING DISTRICT 20	22	9	14	11	10	10	9	13	21	5	13	12	12	13	5
PENINSULA PLANNING DISTRICT 21	4	5	2	4	5	9	8	4	9	6	11	10	4	4	6
HAMPTON ROADS PLANNING DISTRICT 23	26	14	16	15	15	19	17	17	30	11	24	22	16	17	11

NOTE: The Colonial Peninsula Area is the Aggregate of James City County, York County, Poquoson City, and Williamsburg City.

TABLE 22
RESIDENT MINORITY TEENAGE DEATHS AGES 10-19 FROM HOMICIDE AND LEGAL INTERVENTION BY HEALTH DISTRICTS AND HEALTH SERVICE AREAS, MEDICAL EXAMINER DISTRICTS, HMO AND PERINATAL REGIONS, AND PLANNING DISTRICTS
VIRGINIA, 1997-2011

HEALTH AREAS AND DISTRICTS, HMO AND PERINATAL REGIONS, AND PLANNING DISTRICTS	MINORITY DEATHS INCLUDE WHITE HISPANIC DEATHS AND BLACK, ASIAN, NATIVE AMERICAN, AND OTHER NONWHITE RACES DEATHS														
	YEAR OF DEATH														
	1997	1998	1999	2000	2001	2002	2003	2004	2005	2006	2007	2008	2009	2010	2011
HEALTH DISTRICTS AND HEALTH SERVICE AREAS															
COMMONWEALTH OF VIRGINIA	56	42	42	33	39	39	47	38	54	35	46	46	26	27	27
HEALTH SERVICE AREA I		1		1			1	1		3	1	5			
CENTRAL SHENANDOAH DISTRICT 6												1			
LORD FAIRFAX DISTRICT 7										1					
RAPPAHANNOCK DISTRICT 16		1								1	1				
RAPPAHANNOCK/RAPIDAN DISTRICT 9				1			1					1			
THOMAS JEFFERSON DISTRICT 10								1		1		3			
HEALTH SERVICE AREA II	3	4	9	2	4	3	4	2	5	2	6	5	2	5	
ALEXANDRIA CITY HEALTH DISTRICT		1	2				1				1				
ARLINGTON COUNTY HEALTH DISTRICT			3		1							1			
FAIRFAX HEALTH DISTRICT	3	1	2	1	1	2	1	2	2	1	3	4	1	4	
LOUDOUN COUNTY HEALTH DISTRICT		1	1						1						
PRINCE WILLIAM HEALTH DISTRICT		1	1	1	2	1	2		2	1	2		1	1	
HEALTH SERVICE AREA III	1	4	4	5	6	5	3	2	6	2	1	1	4	2	4
LENOWISCO DISTRICT 1															
CUMBERLAND PLATEAU DISTRICT 2															
MOUNT ROGERS DISTRICT 3															
NEW RIVER DISTRICT 4								1							
ALLEGHANY HEALTH DISTRICT															
ROANOKE CITY HEALTH DISTRICT		2	2	2	2	2	2		1				2	1	1
CENTRAL VIRGINIA DISTRICT 11		2		1	1	1			1					1	1
PITTSYLVANIA/DANVILLE HEALTH DISTRICT			1	1	2	1	1	1	3	2		1	1		1
WEST PIEDMONT HEALTH DISTRICT	1		1	1	1	1			1		1		1		1
HEALTH SERVICE AREA IV	33	22	14	14	15	13	22	19	16	18	13	13	6	5	12
CHESTERFIELD HEALTH DISTRICT	2	1			1	2	4	3	1	1	1	1		2	3
CHICKAHOMINY HEALTH DISTRICT	1	1	1			2	1						1		2
HENRICO COUNTY HEALTH DISTRICT	4	3		2	2	3	3	5	1	1	2	3	1	1	2
RICHMOND CITY HEALTH DISTRICT	23	17	11	8	11	6	14	9	10	12	9	5	3	2	4
CRATER HEALTH DISTRICT	2		2	3	1			1	3	2	1	2	1		1
PIEDMONT DISTRICT 14				1					1	1					
SOUTHSIDE DISTRICT 13	1							1		1		2			
HEALTH SERVICE AREA V	19	11	15	11	14	18	17	14	27	10	25	22	14	15	11
EASTERN SHORE DISTRICT 22							1			1	1				1
THREE RIVERS HEALTH DISTRICT					2	2						1		1	
HAMPTON CITY HEALTH DISTRICT		4	1	2	2	2	3	2	4	1	1	5		1	2
PENINSULA HEALTH DISTRICT	2	1	1	2	1	5	4	2	4	4	10	5	4	3	4
CHESAPEAKE CITY HEALTH DISTRICT			3	1	2		1	2	2	2	2	2	1	2	1
NORFOLK CITY HEALTH DISTRICT	8	3	6	4	2	6	1	3	9		6	4	5	4	3
PORTSMOUTH CITY HEALTH DISTRICT	5	2	1	1	3	1		1	3	1	3	2	3	1	
VIRGINIA BEACH CITY HEALTH DISTRICT	2	1	2		1	2	6	2	3		1		1	1	
WESTERN TIDEWATER HEALTH DISTRICT	2		1	1	1		1	2	2	1	1	3		2	
NEWPORT NEWS CITY	2	1	1	2	1	5	4	2	3	4	9	4	4	3	4
COLONIAL PENINSULA AREA									1		1	1			
UNKNOWN VA CITY OR COUNTY															
MEDICAL EXAMINER DISTRICTS, HEALTH MAINTENANCE ORGANIZATION REGIONS, AND PERINATAL REGIONS															
MED 1 - WESTERN VIRGINIA	1	4	4	5	6	5	3	2	6	2	1	2	4	2	4
MED 2 - NORTHERN VIRGINIA	3	4	9	3	4	3	5	2	5	3	6	6	2	5	
MED 3 - CENTRAL VIRGINIA	33	23	14	14	17	15	22	20	17	20	15	17	6	6	12
MED 4 - TIDEWATER VIRGINIA	19	11	15	11	12	16	17	14	26	10	24	21	14	14	11
HMO 1 - SOUTHWEST VIRGINIA															
HMO 2 - ROANOKE AREA	1	4	4	5	6	5	3	2	6	2	1	2	4	2	4
HMO 3 - BLUE RIDGE AREA				1			1	1		2		5			
HMO 4 - NORTHERN VIRGINIA	3	5	9	2	4	3	4	2	5	3	6	5	2	5	
HMO 5 - CENTRAL VIRGINIA	33	22	14	14	17	15	22	19	16	18	14	13	6	6	12
HMO 6 - HAMPTON ROADS	19	11	15	11	12	16	17	14	27	10	25	21	14	14	11
PER 1 - SOUTHWESTERN	1	2	3	3	3	3	2	1	2		1		3	1	2
PER 2 - WEST CENTRAL		2	1	3	3	2	2	2	4	4		6	1	1	2
PER 3 - EAST CENTRAL	33	23	14	14	17	15	22	19	16	19	14	14	6	6	12
PER 4 - NORTHERN	3	4	9	2	4	3	4	2	5	2	6	5	2	5	
PER 5 - EASTERN	19	11	15	11	12	16	17	14	27	10	25	21	14	14	11
PLANNING DISTRICTS NOT COTERMINOUS WITH HEALTH DISTRICTS															
ALLEGHANY/ROANOKE PLANNING DISTRICT 5		2	2	2	2	2	2		1				2	1	1
NORTHERN VIRGINIA PLANNING DISTRICT 8	3	4	9	2	4	3	4	2	5	2	6	5	2	5	
WEST PIEDMONT PLANNING DISTRICT 12	1		2	2	3	2	1	1	4	2	1	1	2		2
RICHMOND REGIONAL PLANNING DISTRICT 15	30	22	12	10	14	13	22	17	12	14	12	9	5	5	11
NORTHERN NECK PLANNING DISTRICT 17					1	1						1		1	
MIDDLE PENINSULA PLANNING DISTRICT 18					1	1									
CRATER PLANNING DISTRICT 19	2		2	3	1			1	3	2	1	2	1		1
SOUTHEASTERN VA PLANNING DISTRICT 20	17	6	13	7	9	9	9	10	19	4	13	11	10	10	4
PENINSULA PLANNING DISTRICT 21	2	5	2	4	3	7	7	4	8	5	11	10	4	4	6
HAMPTON ROADS PLANNING DISTRICT 23	19	11	15	11	12	16	16	14	27	9	24	21	14	14	10

NOTE: The Colonial Peninsula Area is the Aggregate of James City County, York County, Poquoson City, and Williamsburg City.

TABLE 23
RESIDENT TEENAGE DEATHS AGES 10-19 FROM NATURAL CAUSES BY HEALTH DISTRICTS AND HEALTH SERVICE AREAS, MEDICAL EXAMINER DISTRICTS, HMO AND PERINATAL REGIONS, AND PLANNING DISTRICTS VIRGINIA, 1997-2011

HEALTH AREAS AND DISTRICTS, HMO AND PERINATAL REGIONS, AND PLANNING DISTRICTS	YEAR OF DEATH														
	1997-2001					2002-2006					2007-2011				
	1997	1998	1999	2000	2001	2002	2003	2004	2005	2006	2007	2008	2009	2010	2011
HEALTH DISTRICTS AND HEALTH SERVICE AREAS															
COMMONWEALTH OF VIRGINIA	125	109	121	109	112	103	111	132	108	106	103	109	89	89	103
HEALTH SERVICE AREA I	17	13	9	20	15	13	17	19	18	15	15	16	13	11	16
CENTRAL SHENANDOAH DISTRICT 6	3	4	2	6	4	2	5	5	2	5	1	3	4	1	2
LORD FAIRFAX DISTRICT 7	1	1	5	2	5	2	3	3	4		1	7	2	3	4
RAPPAHANNOCK DISTRICT 16	5	5	2	3	3	3	4	1	5	3	10	3	3	3	3
RAPPAHANNOCK/RAPIDAN DISTRICT 9	1	1		2			2	3	5	4	1	3	1	1	1
THOMAS JEFFERSON DISTRICT 10	7	2		7	3	6	3	7	2	3	2		3	3	6
HEALTH SERVICE AREA II	32	19	32	21	13	17	18	33	29	21	25	29	16	18	20
ALEXANDRIA CITY HEALTH DISTRICT	2	2	3	2	1		2	2	1		1	1	1	2	
ARLINGTON COUNTY HEALTH DISTRICT	1	2	1	3				1	1		1	6	3		
FAIRFAX HEALTH DISTRICT	16	10	18	8	5	12	12	18	19	12	12	13	10	14	10
LOUDOUN COUNTY HEALTH DISTRICT	1	3	3		2	3		2	1	4	4	3	1		3
PRINCE WILLIAM HEALTH DISTRICT	12	2	7	8	5	2	4	10	7	5	7	6	1	2	7
HEALTH SERVICE AREA III	17	21	19	17	23	24	25	20	15	22	18	12	18	23	19
LENOWISCO DISTRICT 1	1	1	3	2	1	1	3	2	2	1			4	3	1
CUMBERLAND PLATEAU DISTRICT 2	1	1	1	2	1	4	6	6	1	3	1	2	3	2	4
MOUNT ROGERS DISTRICT 3	3	2	2	2		3	4	4	4	1		1	2	2	1
NEW RIVER DISTRICT 4	2	2	1	2	1	3	3		1	2	3		3	1	
ALLEGHANY HEALTH DISTRICT	2	5	5	2	4		1	4	1	1	2	2	1	2	3
ROANOKE CITY HEALTH DISTRICT	1	4		2	1	5	1		3	3	3		3	2	1
CENTRAL VIRGINIA DISTRICT 11	4	3	5		8	3	4		2	9	4	3		3	5
PITTSYLVANIA/DANVILLE HEALTH DISTRICT	2		2		5	3	1	3		1	2	4		4	3
WEST PIEDMONT HEALTH DISTRICT	1	3		5	2	2	2	1	1	1	3		2	4	1
HEALTH SERVICE AREA IV	21	25	26	22	33	19	21	20	23	16	20	22	15	19	19
CHESTERFIELD HEALTH DISTRICT	3	9	6	8	8	3	5	6	7	1	3	3	1	6	3
CHICKAHOMINY HEALTH DISTRICT	1	2	3	3	3	2	1	1	3	4	3	2	3	2	2
HENRICO COUNTY HEALTH DISTRICT	5	2	3		8	2	3	4	6	4	2	6	6	4	5
RICHMOND CITY HEALTH DISTRICT	6	5	5	6	8	7	8	2	4	1	5	4	2	2	4
CRATER HEALTH DISTRICT	3	2	3		4	3	3	2	2	2	3	4	3	3	2
PIEDMONT DISTRICT 14	1	1	1	4	2	1		3	1	1	1	3		1	3
SOUTHSIDE DISTRICT 13	2	4	5	1		1	1	2		3	3			1	
HEALTH SERVICE AREA V	38	31	35	29	28	30	30	40	23	32	25	30	27	18	29
EASTERN SHORE DISTRICT 22	3	1	1	2	1	2	2	2	2		1	1		1	
THREE RIVERS HEALTH DISTRICT	1	3	1	3	3	1	1	5	1	5	1	2	2		2
HAMPTON CITY HEALTH DISTRICT	2	1	4	2	4	2	3	4	2	4	3	1	2	4	2
PENINSULA HEALTH DISTRICT	9	8	5	6	6	2	8	7	1	4	8	6	2	2	5
CHESAPEAKE CITY HEALTH DISTRICT	5	3	2	5	2	3	4	4	1	6	2	5	4	5	3
NORFOLK CITY HEALTH DISTRICT	8	5	6	2	3	5	3	7	7	3	1	4	3	3	6
PORTSMOUTH CITY HEALTH DISTRICT	2	2	1	1	1	4	2	6	1	2	1	2		1	1
VIRGINIA BEACH CITY HEALTH DISTRICT	8	6	15	7	8	10	5	3	6	3	6	7	8	1	6
WESTERN TIDEWATER HEALTH DISTRICT		2		1		1	2	2	2	5	2	2	6	1	4
NEWPORT NEWS CITY	5	5	4	3	4		5	2	1	1	6	2	2	1	4
COLONIAL PENINSULA AREA	4	3	1	3	2	2	3	5		3	2	4		1	1
UNKNOWN VA CITY OR COUNTY															
MEDICAL EXAMINER DISTRICTS, HEALTH MAINTENANCE ORGANIZATION REGIONS, AND PERINATAL REGIONS															
MED 1 - WESTERN VIRGINIA	20	25	21	23	27	26	30	25	17	27	19	15	22	24	21
MED 2 - NORTHERN VIRGINIA	34	21	37	25	18	19	23	39	38	25	27	39	19	22	25
MED 3 - CENTRAL VIRGINIA	37	37	30	35	42	30	30	37	31	28	34	30	23	25	30
MED 4 - TIDEWATER VIRGINIA	34	26	33	26	25	28	28	31	22	26	23	25	25	18	27
HMO 1 - SOUTHWEST VIRGINIA	5	4	6	6	2	8	11	11	6	5	1	3	8	7	6
HMO 2 - ROANOKE AREA	12	21	15	15	22	17	16	10	9	20	18	9	12	17	13
HMO 3 - BLUE RIDGE AREA	11	7	7	14	10	8	12	14	11	9	5	13	6	6	12
HMO 4 - NORTHERN VIRGINIA	37	23	34	23	15	19	21	34	34	24	34	32	19	21	21
HMO 5 - CENTRAL VIRGINIA	23	25	25	24	36	21	20	26	25	19	21	22	17	19	23
HMO 6 - HAMPTON ROADS	37	29	34	27	27	30	31	37	23	29	24	30	27	19	28
PER 1 - SOUTHWESTERN	11	18	12	17	10	18	20	17	13	12	12	5	18	16	11
PER 2 - WEST CENTRAL	18	11	14	17	25	16	18	21	15	22	11	20	10	15	21
PER 3 - EAST CENTRAL	27	33	29	28	39	23	26	26	29	24	31	27	20	22	24
PER 4 - NORTHERN	32	19	32	21	13	17	18	33	29	21	25	29	16	18	20
PER 5 - EASTERN	37	28	34	26	25	29	29	35	22	27	24	28	25	18	27
PLANNING DISTRICTS NOT COTERMINOUS WITH HEALTH DISTRICTS															
ALLEGHANY/ROANOKE PLANNING DISTRICT 5	3	9	5	4	5	5	2	4	4	4	5	2	4	4	4
NORTHERN VIRGINIA PLANNING DISTRICT 8	32	19	32	21	13	17	18	33	29	21	25	29	16	18	20
WEST PIEDMONT PLANNING DISTRICT 12	3	3	2	5	7	5	3	4	1	2	5	4	2	8	4
RICHMOND REGIONAL PLANNING DISTRICT 15	15	18	17	17	27	14	17	13	20	10	13	15	12	12	14
NORTHERN NECK PLANNING DISTRICT 17		2	1	1	2			2		2	1				1
MIDDLE PENINSULA PLANNING DISTRICT 18	1	1		2	1	1	1	3	1	3		2	2		1
CRATER PLANNING DISTRICT 19	3	2	3		4	3	3	2	2	2	3	4	3	5	2
SOUTHEASTERN VA PLANNING DISTRICT 20	23	18	24	16	14	23	16	22	17	19	12	20	21	11	20
PENINSULA PLANNING DISTRICT 21	11	9	9	8	10	4	11	11	3	8	11	7	4	6	7
HAMPTON ROADS PLANNING DISTRICT 23	34	27	33	24	24	27	27	33	20	27	23	27	25	17	27

NOTE: The Colonial Peninsula Area is the Aggregate of James City County, York County, Poquoson City, and Williamsburg City.

TABLE 24
RESIDENT MINORITY TEENAGE DEATHS AGES 10-19 FROM NATURAL CAUSES BY HEALTH DISTRICTS AND HEALTH SERVICE AREAS, MEDICAL EXAMINER DISTRICTS, HMO AND PERINATAL REGIONS, AND PLANNING DISTRICTS VIRGINIA, 1997-2011

HEALTH AREAS AND DISTRICTS, HMO AND PERINATAL REGIONS, AND PLANNING DISTRICTS	MINORITY DEATHS INCLUDE WHITE HISPANIC DEATHS AND BLACK, ASIAN, NATIVE AMERICAN, AND OTHER NONWHITE RACES DEATHS														
	YEAR OF DEATH														
	1997	1998	1999	2000	2001	2002	2003	2004	2005	2006	2007	2008	2009	2010	2011
HEALTH DISTRICTS AND HEALTH SERVICE AREAS															
COMMONWEALTH OF VIRGINIA	46	46	57	44	57	44	42	50	38	46	50	47	43	45	45
HEALTH SERVICE AREA I	2	3		5	2	3	5	4	5	5	7	5	4		4
CENTRAL SHENANDOAH DISTRICT 6	1	1		1			2					1	1		1
LORD FAIRFAX DISTRICT 7					1			1	2			3			
RAPPAHANNOCK DISTRICT 16	1	1		1	1	1	1		1	3	6		1		1
RAPPAHANNOCK/RAPIDAN DISTRICT 9							1	1				1			
THOMAS JEFFERSON DISTRICT 10		1		3		2	1	2	2	2	1		2		2
HEALTH SERVICE AREA II	11	7	15	11	8	11	6	14	8	5	9	13	8	7	11
ALEXANDRIA CITY HEALTH DISTRICT	1	2	2	1	1		2				1	1	1	1	
ARLINGTON COUNTY HEALTH DISTRICT		1		3				1	1		1	3			
FAIRFAX HEALTH DISTRICT	8	2	7	3	4	8	3	6	6	4	5	6	6	5	4
LOUDOUN COUNTY HEALTH DISTRICT	1	1	1			2		1					1		2
PRINCE WILLIAM HEALTH DISTRICT	1	1	5	4	3	1	1	6	1	1	2	3		1	5
HEALTH SERVICE AREA III	3	5	5	5	11	5	6	2	3	5	7	3	1	12	5
LENOWISCO DISTRICT 1							1								
CUMBERLAND PLATEAU DISTRICT 2														1	
MOUNT ROGERS DISTRICT 3	1	1													
NEW RIVER DISTRICT 4							1								
ALLEGHANY HEALTH DISTRICT		1	1											1	1
ROANOKE CITY HEALTH DISTRICT		2		1	1	2	1		2	1	2			1	1
CENTRAL VIRGINIA DISTRICT 11			2		4	1	2		1	3	2	1		2	1
PITTSYLVANIA/DANVILLE HEALTH DISTRICT	2		2		4	1	1	2		1	1	2		4	2
WEST PIEDMONT HEALTH DISTRICT		1		4	2	1					2		1	3	
HEALTH SERVICE AREA IV	15	15	17	9	20	9	10	11	11	10	10	11	9	12	11
CHESTERFIELD HEALTH DISTRICT	1	5	2	2	3	1		4	3	1	2	2		2	2
CHICKAHOMINY HEALTH DISTRICT			2		2				1	2	1	1	2	1	
HENRICO COUNTY HEALTH DISTRICT	3	1	1		4		2	2	3	2	1	3	3	3	3
RICHMOND CITY HEALTH DISTRICT	5	5	5	5	8	6	6	1	4	1	3	3	2	2	3
CRATER HEALTH DISTRICT	3	1	3		2		1	1		2		2	2	3	1
PIEDMONT DISTRICT 14	1		1	1	1	1		1		1				1	2
SOUTHSIDE DISTRICT 13	2	3	3	1		1	1	2		1	3				
HEALTH SERVICE AREA V	15	16	20	14	16	16	15	19	11	21	17	15	21	14	14
EASTERN SHORE DISTRICT 22	2	1	1	1	1	2	1	1			1	1		1	
THREE RIVERS HEALTH DISTRICT		2	1	2	2			3		1	1				2
HAMPTON CITY HEALTH DISTRICT	2	1	3	1	3	1	3	2		3	2	1	1	4	2
PENINSULA HEALTH DISTRICT	4	3	2	3	3	1	3	1	1	2	6	1	2	1	3
CHESAPEAKE CITY HEALTH DISTRICT	2	1	1				2	2	1	5	1	1	4	3	
NORFOLK CITY HEALTH DISTRICT	1	3	5		3	4	2	4	4	3	1	3	3	3	4
PORTSMOUTH CITY HEALTH DISTRICT	1	2	1	1	1	3	1	6	1	1	1	2		1	1
VIRGINIA BEACH CITY HEALTH DISTRICT	3	1	6	5	3	4	3		3	2	3	4	5		2
WESTERN TIDEWATER HEALTH DISTRICT		2		1		1			1	4	1	2	6	1	
NEWPORT NEWS CITY	3	3	2	1	2		3		1		5		2	1	2
COLONIAL PENINSULA AREA	1			2	1	1		1		2	1	1			1
UNKNOWN VA CITY OR COUNTY															
MEDICAL EXAMINER DISTRICTS, HEALTH MAINTENANCE ORGANIZATION REGIONS, AND PERINATAL REGIONS															
MED 1 - WESTERN VIRGINIA	4	6	5	6	11	5	8	2	3	5	7	4	2	12	6
MED 2 - NORTHERN VIRGINIA	11	7	15	11	9	11	7	16	10	5	9	17	8	7	11
MED 3 - CENTRAL VIRGINIA	17	19	18	15	23	13	12	17	14	17	19	12	12	12	16
MED 4 - TIDEWATER VIRGINIA	14	14	19	12	14	15	15	15	11	19	15	14	21	14	12
HMO 1 - SOUTHWEST VIRGINIA	1	1					1							1	
HMO 2 - ROANOKE AREA	2	6	6	6	11	5	6	2	3	6	8	3	2	11	5
HMO 3 - BLUE RIDGE AREA	1	2		3	1	2	4	2	2		1	5	1		2
HMO 4 - NORTHERN VIRGINIA	12	7	15	12	8	12	6	14	9	8	14	13	9	7	11
HMO 5 - CENTRAL VIRGINIA	15	16	17	10	22	9	9	16	13	12	11	11	10	11	14
HMO 6 - HAMPTON ROADS	15	14	19	13	15	16	16	16	11	20	16	15	21	15	13
PER 1 - SOUTHWESTERN	1	5	1	5	3	3	3		2	1	4		1	6	2
PER 2 - WEST CENTRAL	3	2	4	4	9	4	7	6	5	6	4	8	3	6	6
PER 3 - EAST CENTRAL	16	18	18	12	23	10	11	14	12	14	17	11	10	12	14
PER 4 - NORTHERN	11	7	15	11	8	11	6	14	8	5	9	13	8	7	11
PER 5 - EASTERN	15	14	19	12	14	16	15	16	11	20	16	15	21	14	12
PLANNING DISTRICTS NOT COTERMINOUS WITH HEALTH DISTRICTS															
ALLEGHANY/ROANOKE PLANNING DISTRICT 5		3	1	1	1	2	1		2	1	2			2	2
NORTHERN VIRGINIA PLANNING DISTRICT 8	11	7	15	11	8	11	6	14	8	5	9	13	8	7	11
WEST PIEDMONT PLANNING DISTRICT 12	2	1	2	4	6	2	1	2		1	3	2	1	7	2
RICHMOND REGIONAL PLANNING DISTRICT 15	9	11	10	7	17	7	8	7	11	6	7	9	7	8	8
NORTHERN NECK PLANNING DISTRICT 17		2	1		2			2			1				1
MIDDLE PENINSULA PLANNING DISTRICT 18				2				1		1					1
CRATER PLANNING DISTRICT 19	3	1	3		2		1	1		2		2	2	3	1
SOUTHEASTERN VA PLANNING DISTRICT 20	7	9	13	7	7	12	8	12	10	15	7	12	18	8	7
PENINSULA PLANNING DISTRICT 21	6	4	5	4	6	2	6	3	1	5	8	2	3	5	5
HAMPTON ROADS PLANNING DISTRICT 23	13	13	18	11	13	14	14	15	11	20	15	14	21	13	12

NOTE: The Colonial Peninsula Area is the Aggregate of James City County, York County, Poquoson City, and Williamsburg City.

TEENAGE DEATH RATES PER 100,000 POPULATION AGES 10-19 BY EQUAL COUNT HEALTH DISTRICT GROUPS VIRGINIA, 2011

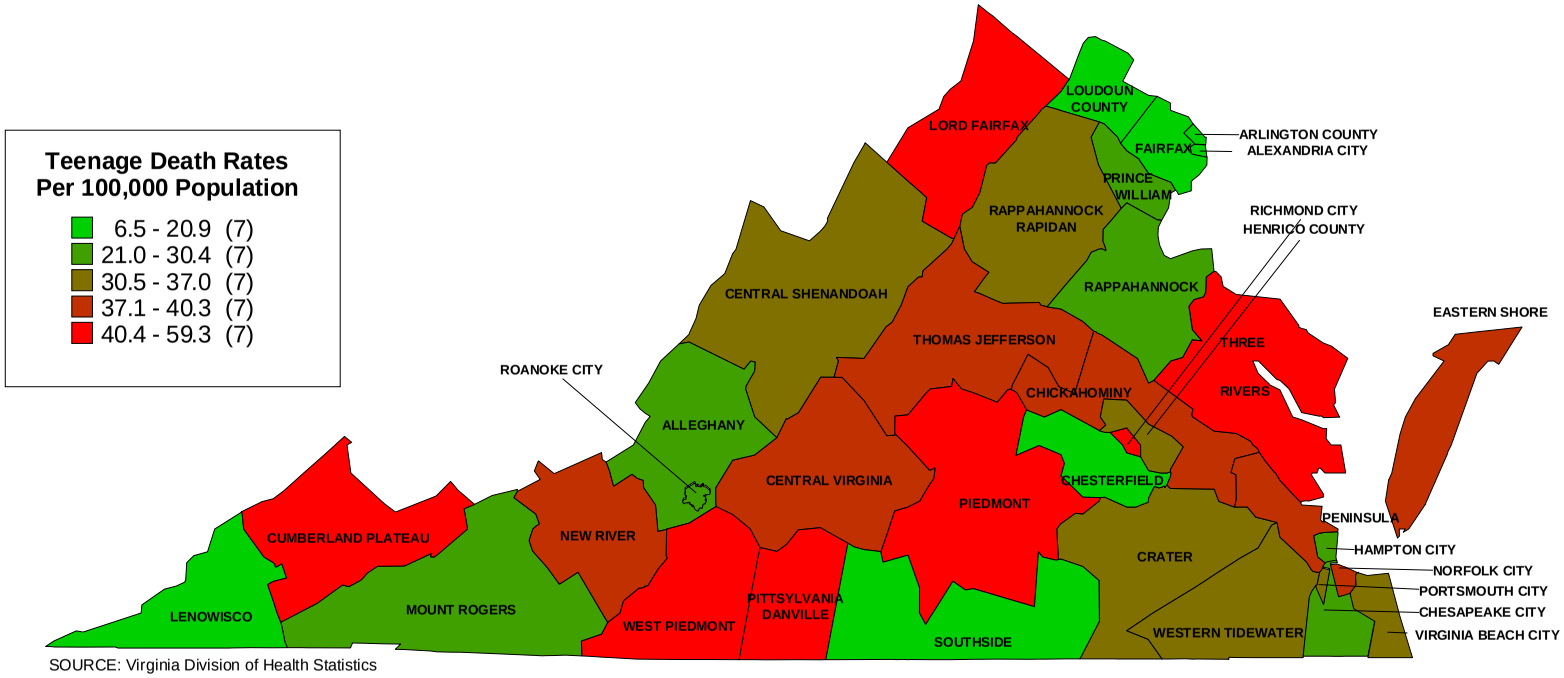

SOURCE: Virginia Division of Health Statistics

CHART 1
RESIDENT TOTAL TEENAGE DEATHS BY RACE
WITH RATES PER 100,000 POPULATION
VIRGINIA, 1997-2011

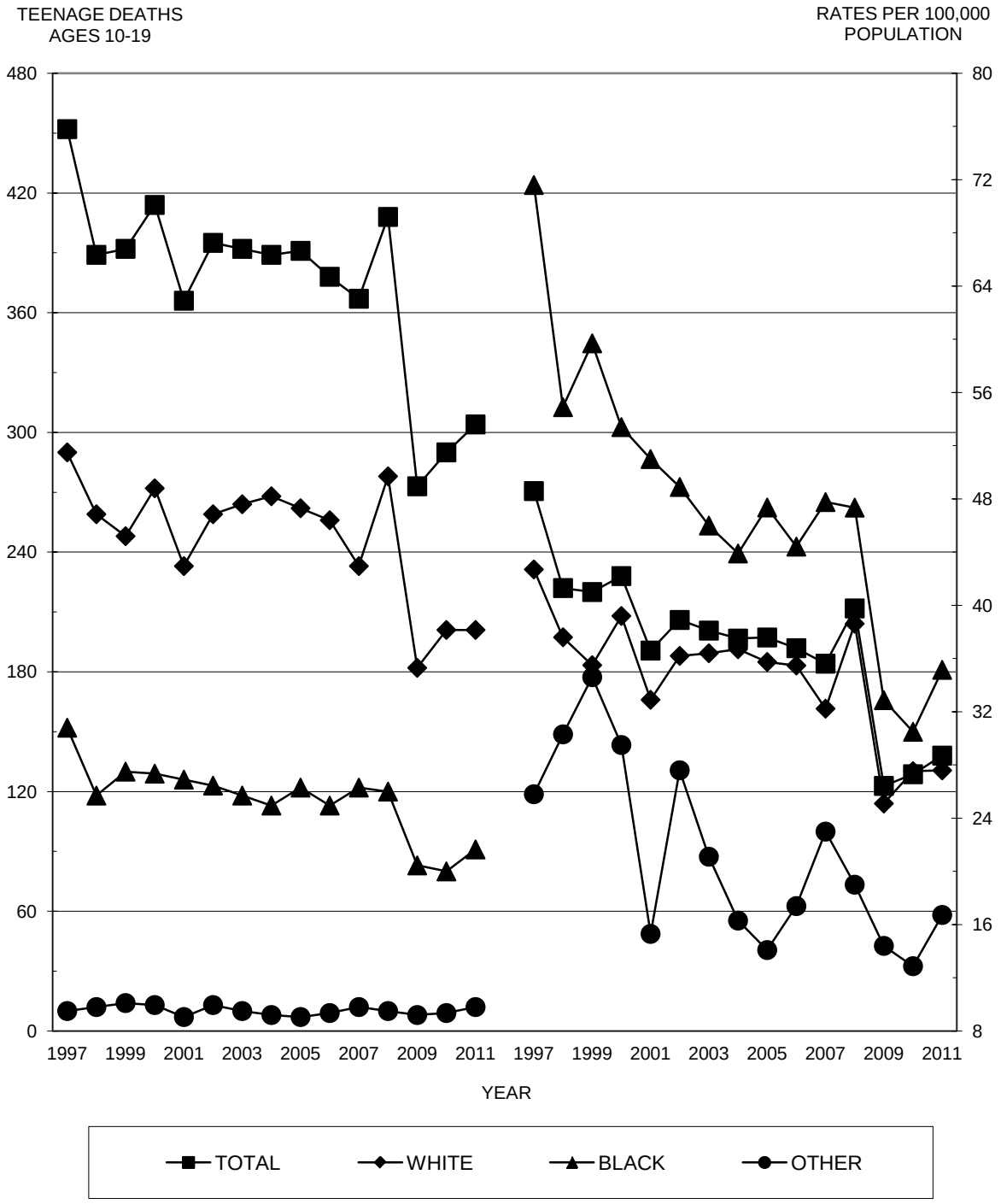

CHART 2
RESIDENT TEENAGE DEATHS BY MAJOR CAUSES
WITH RATES PER 100,000 POPULATION
VIRGINIA, 1997-2011

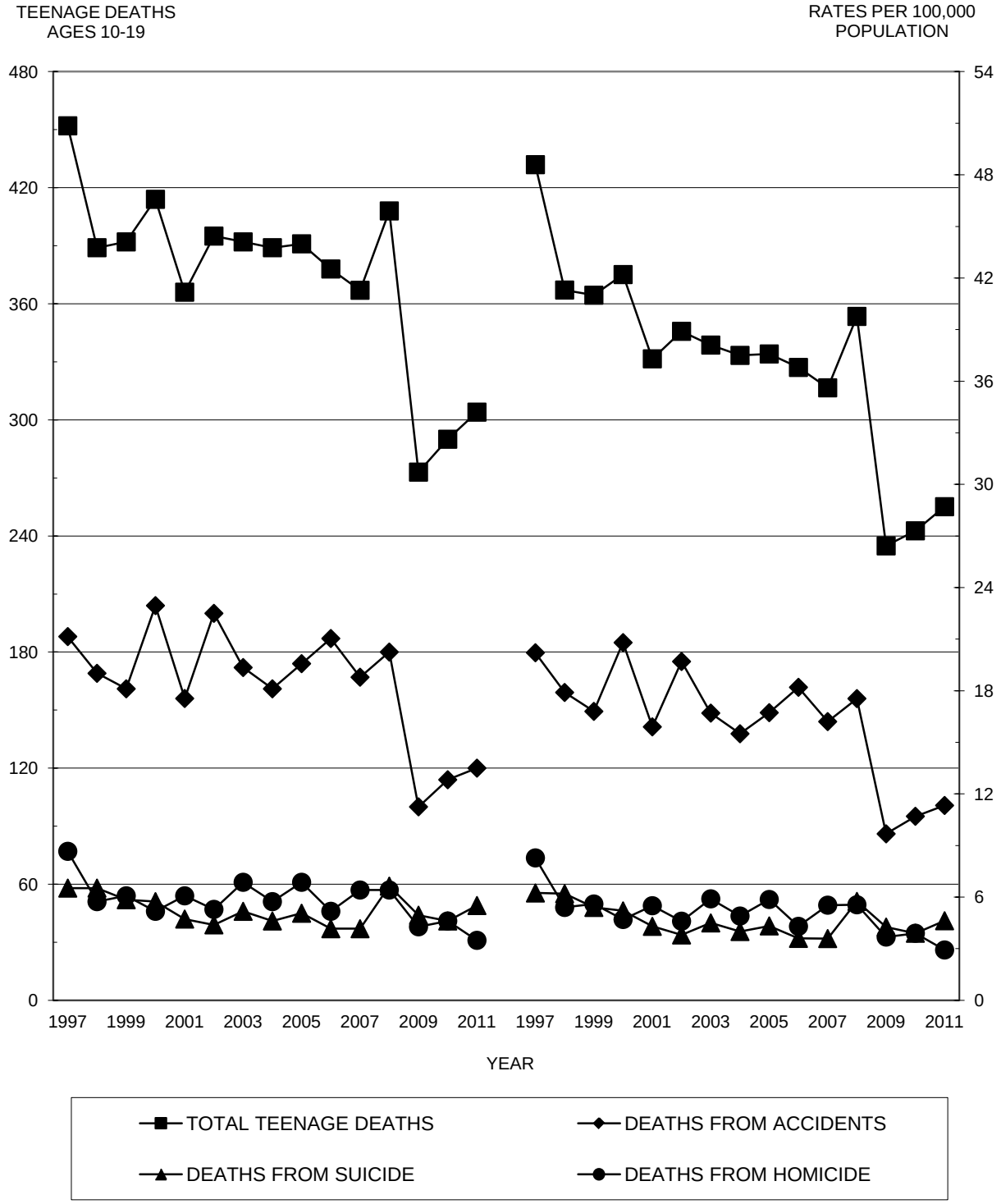

NOTE: Homicide deaths include those from legal intervention.
Source: Virginia Division of Health Statistics

CHART 3
RESIDENT TEENAGE DEATHS BY MAJORITY AND MINORITY
BY LEADING CAUSES OF DEATH
VIRGINIA, 1997-2011

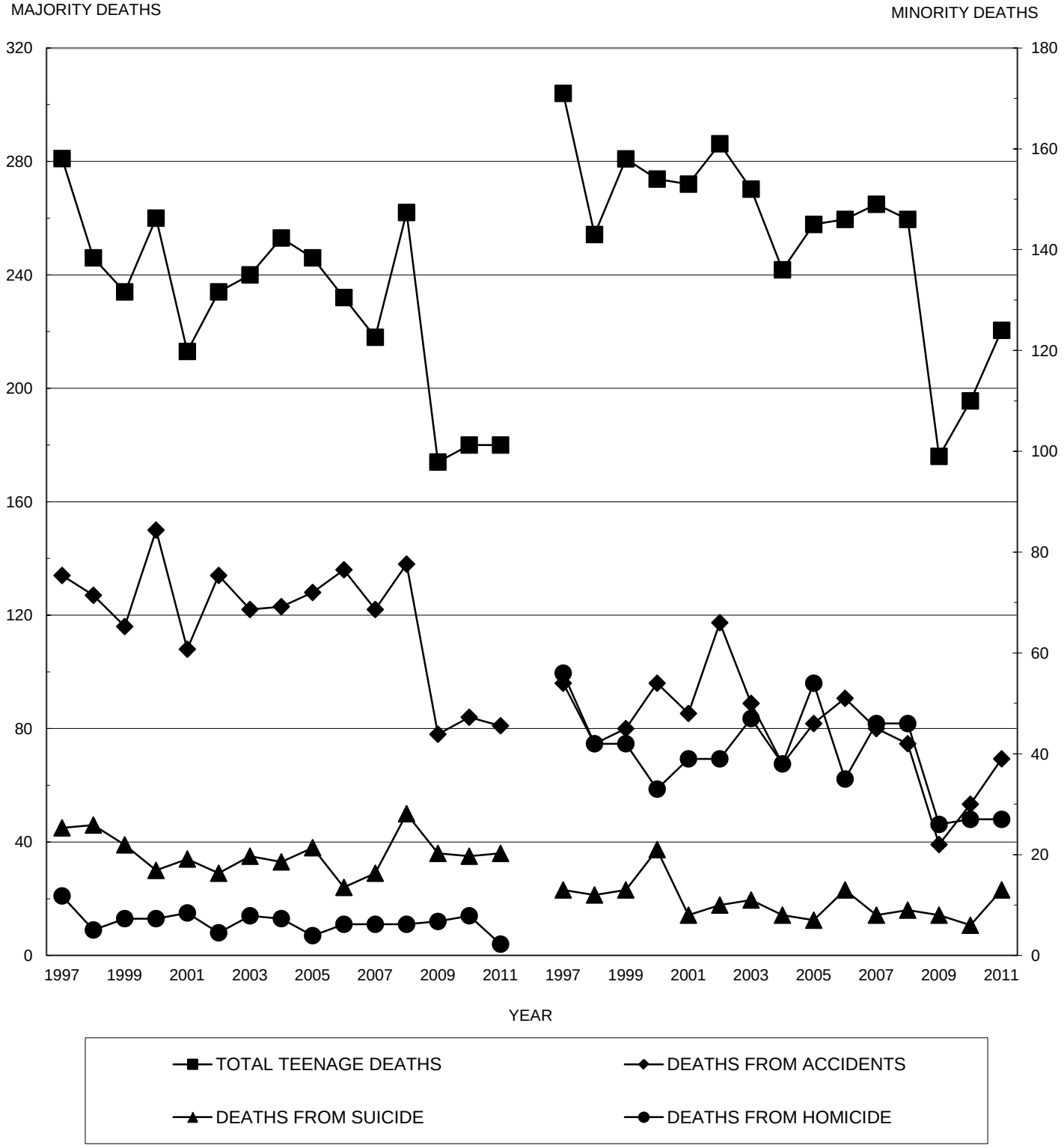

NOTE: The Majority refers to White Non-Hispanics. The Minority refers to White Hispanics and Non White Races .
Source: Virginia Division of Health Statistics

TEENAGE POPULATION DATA

Highlights

- In 2011, the teenage population of Virginia was estimated to be 1,059,168; a decrease of 0.28 percent from the previous year.
- The 2011 Virginia Hispanic teenage population was estimated to be 103,458; an increase of 3.8 percent over the previous year.
- For 2011, the largest percentage decrease in teenage population from the previous year was in Highland County at 6.2, and the largest increase was in Falls Church City at 8.5.

NOTE: **Population Projections** – The data for the teenage population tables in this Appendix are derived from a release of the National Center for Health Statistics (NCHS) with the approval of the U.S. Bureau of the Census. They are mid-year projections by NCHS for each city and county in Virginia arranged in planning district order for the state total population and the Hispanic sub sector. The tabular projections are restricted to ages 10-19 for the White, Black, Asian and Pacific Islander, and Native American races by sex.

TABLE 1
TOTAL TEENAGE POPULATION PROJECTIONS BY THE U.S. BUREAU OF THE CENSUS BY AGE, RACE, AND SEX
BY PLANNING DISTRICT AND CITY OR COUNTY
VIRGINIA, 2011

PLANNING DISTRICT AND CITY / COUNTY	TOTAL TEENAGE MALE POPULATION BY AGE AND RACE								TOTAL TEENAGE FEMALE POPULATION BY AGE AND RACE							
	TOTAL MALE	AGES 10-14	AGES 15-17	AGES 18-19	WHITE RACE	BLACK RACE	ASIAN RACE	NATIVE RACE	TOTAL FEMALE	AGES 10-14	AGES 15-17	AGES 18-19	WHITE RACE	BLACK RACE	ASIAN RACE	NATIVE RACE
COMMONWEALTH OF VIRGINIA	541,776	263,363	161,181	117,232	374,221	130,933	33,044	3,578	517,392	251,530	153,220	112,642	354,307	127,952	31,698	3,435
PLANNING DISTRICT 1	5,752	2,837	1,730	1,185	5,533	186	20	13	5,316	2,644	1,652	1,020	5,102	182	17	15
LEE COUNTY	1,491	776	472	243	1,467	19	2	3	1,382	743	429	210	1,356	18	2	6
SCOTT COUNTY	1,283	642	402	239	1,261	8	7	7	1,243	669	398	176	1,210	25	4	4
WISE COUNTY	2,749	1,301	783	665	2,594	144	8	3	2,418	1,112	731	575	2,306	101	6	5
NORTON CITY	229	118	73	38	211	15	3		273	120	94	59	230	38	5	
PLANNING DISTRICT 2	6,660	3,217	2,137	1,306	6,399	219	28	14	6,239	3,177	1,908	1,154	6,040	158	27	14
BUCHANAN COUNTY	1,406	657	478	271	1,334	66	3	3	1,206	637	361	208	1,169	35		2
DICKENSON COUNTY	905	451	276	178	890	11		4	905	491	251	163	894	6	5	
RUSSELL COUNTY	1,679	804	543	332	1,641	31	2	5	1,628	825	507	296	1,591	28	3	6
TAZEWELL COUNTY	2,670	1,305	840	525	2,534	111	23	2	2,500	1,224	789	487	2,386	89	19	6
PLANNING DISTRICT 3	11,693	5,866	3,571	2,256	11,122	471	72	28	10,755	5,375	3,274	2,106	10,183	474	66	32
BLAND COUNTY	396	192	136	68	388	6	2		328	164	110	54	320	7		1
CARROLL COUNTY	1,842	970	557	315	1,805	22	8	7	1,653	866	506	281	1,621	22	7	3
GRAYSON COUNTY	885	444	295	146	840	42	3		883	431	293	159	849	31	1	2
SMYTH COUNTY	1,935	961	603	371	1,876	51	4	4	1,860	909	560	391	1,735	109	12	4
WASHINGTON COUNTY	3,298	1,608	947	743	3,181	84	24	9	3,056	1,513	920	623	2,947	81	20	8
WYTHE COUNTY	1,788	906	591	291	1,667	105	14	2	1,590	806	495	289	1,483	97	8	2
BRISTOL CITY	1,107	566	303	238	979	119	7	2	970	462	270	238	860	90	11	9
GALAX CITY	442	219	139	84	386	42	10	4	415	224	120	71	368	37	7	3
PLANNING DISTRICT 4	13,246	4,397	2,656	6,193	12,006	720	488	32	12,576	4,177	2,514	5,885	11,313	715	529	19
FLOYD COUNTY	938	490	301	147	905	26	3	4	906	481	284	141	875	27	4	
GILES COUNTY	1,106	580	341	185	1,068	30	3	5	970	512	288	170	928	36	6	
MONTGOMERY COUNTY	7,801	1,994	1,188	4,619	6,959	373	451	18	7,096	1,951	1,215	3,930	6,225	382	476	13
PULASKI COUNTY	2,043	1,031	641	371	1,890	146	4	3	1,826	945	583	298	1,695	117	11	3
RADFORD CITY	1,358	302	185	871	1,184	145	27	2	1,778	288	144	1,346	1,590	153	32	3
PLANNING DISTRICT 5	17,207	8,533	5,377	3,297	13,600	3,146	408	53	16,510	8,105	5,083	3,322	12,979	3,047	427	57
ALLEGHANY COUNTY	1,084	551	358	175	992	86	4	2	979	504	332	143	919	57	3	
BOTETOURT COUNTY	2,279	1,185	728	366	2,137	112	23	7	2,083	1,084	693	306	1,988	75	16	4
CRAIG COUNTY	327	164	102	61	319	7		1	323	166	117	40	319	4		
ROANOKE COUNTY	6,153	3,108	1,955	1,090	5,505	427	206	15	5,986	2,895	1,908	1,183	5,287	463	223	13
COVINGTON CITY	375	178	127	70	308	63	3	1	337	165	110	62	280	56	1	
ROANOKE CITY	5,255	2,616	1,613	1,026	2,845	2,257	132	21	5,064	2,593	1,482	989	2,681	2,212	143	28
SALEM CITY	1,734	731	494	509	1,494	194	40	6	1,738	698	441	599	1,505	180	41	12
PLANNING DISTRICT 6	19,399	8,250	5,041	6,108	17,509	1,390	375	125	20,388	8,146	4,818	7,424	18,366	1,444	460	118
AUGUSTA COUNTY	4,748	2,364	1,482	902	4,473	223	37	15	4,515	2,273	1,403	839	4,288	178	36	13
BATH COUNTY	292	142	95	55	276	16			247	111	84	52	238	9		
HIGHLAND COUNTY	103	46	36	21	101	2			108	55	29	24	107	1		
ROCKBRIDGE COUNTY	1,232	595	416	221	1,154	57	7	14	1,211	628	374	209	1,133	60	10	8
ROCKINGHAM COUNTY	5,266	2,632	1,573	1,061	5,010	162	40	54	5,314	2,629	1,568	1,117	5,043	171	55	45
BUENA VISTA CITY	456	222	111	123	411	38	3	4	488	212	99	177	437	38	6	7
HARRISONBURG CITY	3,919	916	537	2,466	3,282	378	236	23	5,311	897	484	3,930	4,574	412	291	34
LEXINGTON CITY	945	91	54	800	842	78	22	3	545	101	42	402	488	43	14	
STAUNTON CITY	1,166	577	362	227	918	227	19	2	1,479	609	395	475	1,104	334	34	7
WAYNESBORO CITY	1,272	665	375	232	1,042	209	11	10	1,170	631	340	199	954	198	14	4
PLANNING DISTRICT 7	15,196	7,491	4,742	2,963	13,818	1,074	221	83	14,532	7,284	4,563	2,685	13,198	1,026	211	97
CLARKE COUNTY	1,001	494	308	199	910	71	19	1	964	469	338	157	899	49	12	4
FREDERICK COUNTY	5,734	2,884	1,837	1,013	5,221	412	76	25	5,426	2,844	1,675	907	4,914	377	90	45
PAGE COUNTY	1,431	723	452	256	1,378	46	6	1	1,422	697	474	251	1,367	42	11	2
SHENANDOAH COUNTY	2,677	1,340	864	473	2,534	102	23	18	2,519	1,286	826	407	2,376	107	17	19
WARREN COUNTY	2,599	1,269	811	519	2,370	166	47	16	2,527	1,251	803	473	2,302	169	42	14
WINCHESTER CITY	1,754	781	470	503	1,405	277	50	22	1,674	737	447	490	1,340	282	39	13
PLANNING DISTRICT 8	148,881	77,225	45,528	26,128	103,047	22,954	21,473	1,407	139,981	73,613	42,826	23,542	96,431	22,061	20,171	1,318
ARLINGTON COUNTY	7,862	4,066	2,279	1,517	5,827	1,104	833	98	7,434	3,850	2,160	1,424	5,445	1,085	790	114
FAIRFAX COUNTY	73,879	37,388	22,997	13,494	50,449	8,929	13,952	549	68,815	35,382	21,271	12,162	46,796	8,513	12,984	522
LOUDOUN COUNTY	24,222	13,477	7,215	3,530	18,520	2,346	3,211	145	23,326	13,165	7,135	3,026	17,791	2,301	3,083	151
PRINCE WILLIAM COUNTY	31,654	16,700	9,562	5,392	20,606	7,995	2,571	482	29,815	15,860	9,028	4,927	19,249	7,761	2,409	396
ALEXANDRIA CITY	4,983	2,430	1,583	970	2,941	1,663	311	68	4,707	2,329	1,459	919	2,747	1,562	351	47
FAIRFAX CITY	1,324	610	365	349	944	131	235	14	1,291	667	348	276	926	122	225	18
FALLS CHURCH CITY	907	462	316	129	737	71	94	5	888	437	286	165	731	65	89	3
MANASSAS CITY	2,962	1,514	897	551	2,222	524	179	37	2,658	1,367	828	463	1,972	505	133	48
MANASSAS PARK CITY	1,088	578	314	196	801	191	87	9	1,047	556	311	180	774	147	107	19
PLANNING DISTRICT 9	11,808	6,099	3,586	2,123	9,880	1,676	190	62	11,177	5,789	3,518	1,870	9,430	1,516	171	60
CULPEPER COUNTY	3,404	1,728	1,007	669	2,597	697	75	35	3,137	1,649	953	535	2,492	556	65	24
FAUQUIER COUNTY	4,862	2,582	1,468	812	4,303	454	85	20	4,740	2,449	1,514	777	4,162	479	74	25
MADISON COUNTY	811	385	262	164	689	115	7		827	430	268	129	725	95	7	
ORANGE COUNTY	2,268	1,166	707	395	1,858	385	18	7	2,034	1,041	655	338	1,641	361	23	9
RAPPAHANNOCK COUNTY	463	238	142	83	433	25	5		439	220	128	91	410	25	2	2
PLANNING DISTRICT 10	15,396	6,899	4,218	4,279	12,040	2,569	714	73	15,550	6,558	3,974	5,018	12,110	2,581	791	68
ALBEMARLE COUNTY	7,557	3,136	1,899	2,522	6,102	908	512	35	7,757	3,072	1,776	2,909	6,252	911	561	33
FLUVANNA COUNTY	1,579	812	499	268	1,299	269	9	2	1,642	824	543	275	1,323	304	8	7
GREENE COUNTY	1,280	711	384	185	1,115	148	13	4	1,113	598	322	193	980	111	22	
LOUISA COUNTY	2,042	1,049	650	343	1,566	452	12	12	1,897	899	655	343	1,455	421	7	14
NELSON COUNTY	868	445	272	151	720	131	8	9	806	431	235	140	630	165	6	5
CHARLOTTESVILLE CITY	2,070	746	514	810	1,238	661	160	11	2,335	734	443	1,158	1,470	669	187	9
PLANNING DISTRICT 11	17,452	7,772	5,081	4,599	13,347	3,685	349	71	17,428	7,538	4,662	5,228	13,376	3,649	339	64
AMHERST COUNTY	2,178	1,059	673	446	1,600	545	17	16	2,188	975	635	578	1,680	468	20	20
APPOMATTOX COUNTY	1,013	535	310	168	766	239	6	2	905	470	277	158	664	234	6	1
BEDFORD COUNTY	4,798	2,371	1,602	825	4,374	319	91	14	4,415	2,295	1,361	759	4,015	301	88	11
CAMPBELL COUNTY	3,534	1,720	1,154	660	2,844	610	65	15	3,465	1,729	1,121	615	2,809	597	53	6
BEDFORD CITY	329	170	94	65	253	74	2		360	178	106	76	246	114		
LYNCHBURG CITY	5,600	1,917	1,248	2,435	3,510	1,898	168	24	6,095	1,891	1,162	3,042	3,962	1,935	172	26

[continued]

TABLE 1
TOTAL TEENAGE POPULATION PROJECTIONS BY THE U.S. BUREAU OF THE CENSUS BY AGE, RACE, AND SEX
BY PLANNING DISTRICT AND CITY OR COUNTY
VIRGINIA, 2011

PLANNING DISTRICT AND CITY / COUNTY	TOTAL TEENAGE MALE POPULATION BY AGE AND RACE								TOTAL TEENAGE FEMALE POPULATION BY AGE AND RACE							
	TOTAL MALE	AGES 10-14	AGES 15-17	AGES 18-19	WHITE RACE	BLACK RACE	ASIAN RACE	NATIVE RACE	TOTAL FEMALE	AGES 10-14	AGES 15-17	AGES 18-19	WHITE RACE	BLACK RACE	ASIAN RACE	NATIVE RACE
COMMONWEALTH OF VIRGINIA	541,776	263,363	161,181	117,232	374,221	130,933	33,044	3,578	517,392	251,530	153,220	112,642	354,307	127,952	31,698	3,435
PLANNING DISTRICT 12	15,020	7,508	4,547	2,965	10,574	4,246	132	68	14,563	7,244	4,513	2,806	10,100	4,284	107	72
FRANKLIN COUNTY	3,549	1,658	1,031	860	3,046	453	26	24	3,545	1,713	1,021	811	3,069	424	25	27
HENRY COUNTY	3,114	1,531	1,005	578	2,326	745	31	12	2,966	1,512	953	501	2,176	753	19	18
PATRICK COUNTY	1,002	511	339	152	921	71	4	6	994	502	335	157	894	93	2	5
PITTSYLVANIA COUNTY	4,000	2,095	1,200	705	3,046	916	23	15	3,736	1,902	1,190	644	2,748	957	19	12
DANVILLE CITY	2,603	1,317	734	552	940	1,619	36	8	2,511	1,223	757	531	901	1,573	31	6
MARTINSVILLE CITY	752	396	238	118	295	442	12	3	811	392	257	162	312	484	11	4
PLANNING DISTRICT 13	5,291	2,661	1,568	1,062	2,703	2,540	33	15	5,072	2,498	1,609	965	2,548	2,483	27	14
BRUNSWICK COUNTY	1,104	507	314	283	348	750	3	3	971	433	303	235	304	664	1	2
HALIFAX COUNTY	2,321	1,189	737	395	1,332	974	10	5	2,282	1,141	712	429	1,265	1,008	7	2
MECKLENBURG COUNTY	1,866	965	517	384	1,023	816	20	7	1,819	924	594	301	979	811	19	10
PLANNING DISTRICT 14	6,873	3,057	1,950	1,866	4,481	2,332	45	15	6,621	2,947	1,738	1,936	4,295	2,231	58	37
AMELIA COUNTY	808	412	259	137	593	208	5	2	762	420	234	108	555	200	5	2
BUCKINGHAM COUNTY	973	472	298	203	599	368	6		886	430	277	179	566	312	6	2
CHARLOTTE COUNTY	886	439	286	161	607	272	4	3	814	405	245	164	508	301	4	1
CUMBERLAND COUNTY	655	320	204	131	407	243	3	2	637	328	185	124	395	235	2	5
LUNENBURG COUNTY	710	371	218	121	446	261	1	2	662	326	211	125	421	228	5	8
NOTTOWAY COUNTY	921	453	297	171	539	371	8	3	866	465	250	151	508	338	5	15
PRINCE EDWARD COUNTY	1,920	590	388	942	1,290	609	18	3	1,994	573	336	1,085	1,342	617	31	4
PLANNING DISTRICT 15	70,869	34,533	21,393	14,943	42,937	24,746	2,717	469	67,685	32,510	20,215	14,960	40,325	24,258	2,637	465
CHARLES CITY COUNTY	431	226	114	91	168	222	3	38	375	173	117	85	135	186	5	49
CHESTERFIELD COUNTY	25,199	12,354	7,990	4,855	16,538	7,595	881	185	24,133	11,831	7,487	4,815	15,642	7,484	844	163
GOOCHLAND COUNTY	1,361	721	399	241	1,092	251	14	4	1,229	666	368	195	977	236	12	4
HANOVER COUNTY	8,060	4,021	2,536	1,503	6,972	923	130	35	7,272	3,666	2,283	1,323	6,373	727	124	48
HENRICO COUNTY	20,840	10,731	6,419	3,690	11,773	7,650	1,315	102	19,490	10,009	6,151	3,330	10,825	7,364	1,198	103
NEW KENT COUNTY	1,270	654	381	235	1,028	207	16	19	1,183	589	394	200	962	191	13	17
POWHATAN COUNTY	2,302	986	791	525	1,835	452	12	3	1,792	912	590	290	1,597	179	12	4
RICHMOND CITY	11,406	4,840	2,763	3,803	3,531	7,446	346	83	12,211	4,664	2,825	4,722	3,814	7,891	429	77
PLANNING DISTRICT 16	26,666	13,335	8,242	5,089	19,680	5,991	800	195	25,719	12,698	8,113	4,908	18,873	5,827	831	188
CAROLINE COUNTY	1,768	941	524	303	1,097	626	21	24	1,729	904	525	300	1,084	618	13	14
KING GEORGE COUNTY	1,852	988	555	309	1,420	385	31	16	1,718	914	519	285	1,266	408	35	9
SPOTSYLVANIA COUNTY	10,058	5,118	3,114	1,826	7,698	2,017	290	53	9,426	4,844	3,041	1,541	7,189	1,906	269	62
STAFFORD COUNTY	11,390	5,645	3,677	2,068	8,437	2,474	396	83	10,874	5,468	3,694	1,712	8,042	2,318	428	86
FREDERICKSBURG CITY	1,598	643	372	583	1,028	489	62	19	1,972	568	334	1,070	1,292	577	86	17
PLANNING DISTRICT 17	2,628	1,269	836	523	1,615	974	22	17	2,436	1,209	758	469	1,476	931	19	10
LANCASTER COUNTY	555	260	181	114	317	233	4	1	505	257	143	105	271	225	7	2
NORTHUMBERLAND COUNTY	608	298	202	108	386	213	6	3	548	277	164	107	348	197	2	1
RICHMOND COUNTY	470	223	143	104	318	142	6	4	435	218	139	78	295	134	4	2
WESTMORELAND COUNTY	995	488	310	197	594	386	6	9	948	457	312	179	562	375	6	5
PLANNING DISTRICT 18	5,775	2,836	1,815	1,124	4,545	1,107	68	55	5,523	2,693	1,850	980	4,317	1,068	89	49
ESSEX COUNTY	652	320	187	145	322	318	9	3	775	352	258	165	388	341	36	10
GLOUCESTER COUNTY	2,540	1,213	829	498	2,241	251	34	14	2,313	1,110	787	416	2,046	226	35	6
KING AND QUEEN COUNTY	414	202	134	78	286	115	2	11	367	185	125	57	246	112		9
KING WILLIAM COUNTY	1,113	591	333	189	855	222	14	22	1,075	565	335	175	824	218	11	22
MATHEWS COUNTY	529	271	175	83	463	58	5	3	499	241	190	68	429	65	5	
MIDDLESEX COUNTY	527	239	157	131	378	143	4	2	494	240	155	99	384	106	2	2
PLANNING DISTRICT 19	10,998	5,324	3,323	2,351	5,345	5,411	178	64	10,372	5,168	3,110	2,094	4,992	5,170	147	63
DINWIDDIE COUNTY	1,952	917	610	425	1,214	710	14	14	1,828	846	572	410	1,059	751	10	8
GREENSVILLE COUNTY	601	270	196	135	189	406	4	2	565	294	171	100	176	382	3	4
PRINCE GEORGE COUNTY	2,541	1,254	726	561	1,516	933	65	27	2,343	1,236	662	445	1,442	829	50	22
SURRY COUNTY	443	194	154	95	205	234	3	1	424	218	136	70	221	201	1	1
SUSSEX COUNTY	640	280	195	165	260	373	2	5	548	269	164	115	210	335	2	1
COLONIAL HEIGHTS CITY	1,113	565	357	191	903	168	37	5	1,108	573	350	185	869	187	44	8
EMPORIA CITY	426	214	121	91	104	315	6	1	381	201	116	64	89	285	2	5
HOPEWELL CITY	1,461	765	392	304	684	757	16	4	1,418	702	422	294	692	698	21	7
PETERSBURG CITY	1,821	865	572	384	270	1,515	31	5	1,757	829	517	411	234	1,502	14	7
PLANNING DISTRICT 20	78,732	37,607	23,093	18,032	43,919	30,875	3,447	491	73,794	35,956	22,476	15,362	39,833	30,203	3,324	434
ISLE OF WIGHT COUNTY	2,429	1,217	777	435	1,734	652	27	16	2,240	1,124	756	360	1,545	659	24	12
SOUTHAMPTON COUNTY	1,102	519	364	219	663	422	11	6	1,114	561	377	176	685	418	3	8
CHESAPEAKE CITY	17,316	8,544	5,396	3,376	10,837	5,811	574	94	16,191	8,191	5,226	2,774	9,760	5,753	585	93
FRANKLIN CITY	530	281	152	97	180	347	2	1	509	241	157	111	175	324	7	3
NORFOLK CITY	15,267	6,227	3,582	5,458	6,071	8,527	546	123	14,379	6,144	3,648	4,587	5,099	8,654	525	101
PORTSMOUTH CITY	6,040	2,993	1,805	1,242	1,939	3,992	81	28	5,485	2,692	1,698	1,095	1,673	3,698	65	49
SUFFOLK CITY	6,033	3,081	1,880	1,072	2,819	3,071	112	31	5,849	3,027	1,787	1,035	2,650	3,058	115	26
VIRGINIA BEACH CITY	30,015	14,745	9,137	6,133	19,676	8,053	2,094	192	28,027	13,976	8,827	5,224	18,246	7,639	2,000	142
PLANNING DISTRICT 21	33,556	15,268	9,978	8,310	18,438	13,670	1,231	217	32,713	14,965	9,337	8,411	17,563	13,697	1,227	226
JAMES CITY COUNTY	4,415	2,200	1,459	756	3,500	761	133	21	4,099	2,093	1,323	683	3,198	744	139	18
YORK COUNTY	5,396	2,656	1,706	1,034	4,166	827	368	35	5,003	2,502	1,706	795	3,844	783	337	39
HAMPTON CITY	9,185	4,231	2,831	2,123	3,136	5,767	221	61	9,212	4,122	2,585	2,505	3,010	5,886	239	77
NEWPORT NEWS CITY	12,329	5,504	3,551	3,274	5,746	6,115	376	92	11,955	5,604	3,309	3,042	5,469	6,044	355	87
POQUOSON CITY	1,007	492	318	197	967	12	27	1	926	453	299	174	869	22	32	3
WILLIAMSBURG CITY	1,224	185	113	926	923	188	106	7	1,518	191	115	1,212	1,173	218	125	2
PLANNING DISTRICT 22	2,678	1,379	769	530	1,683	951	33	11	2,442	1,236	709	497	1,457	947	23	15
ACCOMACK COUNTY	2,007	1,042	578	387	1,297	675	24	11	1,793	914	518	361	1,120	643	16	14
NORTHAMPTON COUNTY	671	337	191	143	386	276	9		649	322	191	136	337	304	7	1
PLANNING DISTRICT 23	112,288	52,875	33,071	26,342	62,357	44,545	4,678	708	106,507	50,921	31,813	23,773	57,396	43,900	4,551	660

NOTE: PLANNING DISTRICT 23, THE HAMPTON ROADS PLANNING DISTRICT, IS THE AGGREGATE OF PLANNING DISTRICTS 20 AND 21.

TABLE 2
TOTAL WHITE AND BLACK TEENAGE POPULATION PROJECTIONS BY THE U.S. BUREAU OF THE CENSUS BY AGE AND SEX BY PLANNING DISTRICT AND CITY OR COUNTY
VIRGINIA, 2011

PLANNING DISTRICT AND CITY / COUNTY	TOTAL WHITE TEENAGE POPULATION BY AGE AND SEX								TOTAL BLACK TEENAGE POPULATION BY AGE AND SEX							
	TOTAL MALE	AGES 10-14	AGES 15-17	AGES 18-19	TOTAL FEMALE	AGES 10-14	AGES 15-17	AGES 18-19	TOTAL MALE	AGES 10-14	AGES 15-17	AGES 18-19	TOTAL FEMALE	AGES 10-14	AGES 15-17	AGES 18-19
COMMONWEALTH OF VIRGINIA	374,221	182,506	111,232	80,483	354,307	172,778	105,346	76,183	130,933	62,278	39,241	29,414	127,952	60,630	37,690	29,632
PLANNING DISTRICT 1	5,533	2,759	1,698	1,076	5,102	2,561	1,596	945	186	59	25	102	182	68	47	67
LEE COUNTY	1,467	761	470	236	1,356	732	418	206	19	11	2	6	18	7	8	3
SCOTT COUNTY	1,261	626	398	237	1,210	646	394	170	8	7		1	25	18	3	4
WISE COUNTY	2,594	1,267	761	566	2,306	1,082	703	521	144	30	20	94	101	25	25	51
NORTON CITY	211	105	69	37	230	101	81	48	15	11	3	1	38	18	11	9
PLANNING DISTRICT 2	6,399	3,095	2,067	1,237	6,040	3,079	1,855	1,106	219	107	51	61	158	78	41	39
BUCHANAN COUNTY	1,334	617	457	260	1,169	620	353	196	66	36	19	11	35	16	8	11
DICKENSON COUNTY	890	444	271	175	894	486	251	157	11	6	3	2	6	3		3
RUSSELL COUNTY	1,641	784	536	321	1,591	805	498	288	31	18	4	9	28	15	8	5
TAZEWELL COUNTY	2,534	1,250	803	481	2,386	1,168	753	465	111	47	25	39	89	44	25	20
PLANNING DISTRICT 3	11,122	5,613	3,394	2,115	10,183	5,108	3,138	1,937	471	216	141	114	474	221	107	146
BLAND COUNTY	388	190	132	66	320	159	108	53	6	2	2	2	7	4	2	1
CARROLL COUNTY	1,805	956	546	303	1,621	849	495	277	22	9	5	8	22	12	7	3
GRAYSON COUNTY	840	425	278	137	849	418	284	147	42	16	17	9	31	13	6	12
SMYTH COUNTY	1,876	936	581	359	1,735	871	535	329	51	24	18	9	109	34	19	56
WASHINGTON COUNTY	3,181	1,565	919	697	2,947	1,461	895	591	84	30	16	38	81	35	19	27
WYTHE COUNTY	1,667	843	549	275	1,483	740	469	274	105	56	37	12	97	59	23	15
BRISTOL CITY	979	505	272	202	860	411	244	205	119	58	28	33	90	41	23	26
GALAX CITY	386	193	117	76	368	199	108	61	42	21	18	3	37	23	8	6
PLANNING DISTRICT 4	12,006	4,051	2,460	5,495	11,313	3,835	2,305	5,173	720	255	139	326	715	247	142	326
FLOYD COUNTY	905	475	293	137	875	464	275	136	26	13	5	8	27	15	8	4
GILES COUNTY	1,068	558	329	181	928	492	274	162	30	19	10	1	36	18	12	6
MONTGOMERY COUNTY	6,959	1,812	1,087	4,060	6,225	1,771	1,088	3,366	373	104	58	211	382	107	69	206
PULASKI COUNTY	1,890	949	600	341	1,695	872	541	282	146	78	39	29	117	66	38	13
RADFORD CITY	1,184	257	151	776	1,590	236	127	1,227	145	41	27	77	153	41	15	97
PLANNING DISTRICT 5	13,600	6,762	4,267	2,571	12,979	6,390	4,010	2,579	3,146	1,538	964	644	3,047	1,478	926	643
ALLEGHANY COUNTY	992	504	329	159	919	466	318	135	86	44	28	14	57	37	14	6
BOTETOURT COUNTY	2,137	1,115	675	347	1,988	1,041	655	292	112	50	48	14	75	32	30	13
CRAIG COUNTY	319	161	98	60	319	162	117	40	7	3	4		4	4		
ROANOKE COUNTY	5,505	2,789	1,741	975	5,287	2,565	1,690	1,032	427	205	137	85	463	217	143	103
COVINGTON CITY	308	151	102	55	280	139	91	50	63	25	24	14	56	25	19	12
ROANOKE CITY	2,845	1,418	906	521	2,681	1,429	767	485	2,257	1,124	659	474	2,212	1,077	669	466
SALEM CITY	1,494	624	416	454	1,505	588	372	545	194	87	64	43	180	86	51	43
PLANNING DISTRICT 6	17,509	7,487	4,587	5,435	18,366	7,421	4,378	6,567	1,390	592	358	440	1,444	563	345	536
AUGUSTA COUNTY	4,473	2,252	1,422	799	4,288	2,182	1,339	767	223	85	45	93	178	69	44	65
BATH COUNTY	276	136	87	53	238	108	82	48	16	6	8	2	9	3	2	4
HIGHLAND COUNTY	101	46	34	21	107	55	28	24	2		2		1		1	
ROCKBRIDGE COUNTY	1,154	560	389	205	1,133	584	354	195	57	25	21	11	60	35	15	10
ROCKINGHAM COUNTY	5,010	2,494	1,503	1,013	5,043	2,499	1,496	1,048	162	80	48	34	171	76	46	49
BUENA VISTA CITY	411	200	100	111	437	185	87	165	38	20	6	12	38	22	8	8
HARRISONBURG CITY	3,282	721	424	2,137	4,574	715	387	3,472	378	143	82	153	412	133	75	204
LEXINGTON CITY	842	82	45	715	488	89	34	365	78	7	7	64	43	9	6	28
STAUNTON CITY	918	455	285	178	1,104	490	297	317	227	112	71	44	334	108	87	139
WAYNESBORO CITY	1,042	541	298	203	954	514	274	166	209	114	68	27	198	108	61	29
PLANNING DISTRICT 7	13,818	6,852	4,300	2,666	13,198	6,605	4,154	2,439	1,074	491	344	239	1,026	520	315	191
CLARKE COUNTY	910	450	279	181	899	438	316	145	71	32	25	14	49	23	17	9
FREDERICK COUNTY	5,221	2,654	1,657	910	4,914	2,561	1,528	825	412	187	146	79	377	214	103	60
PAGE COUNTY	1,378	698	433	247	1,367	671	454	242	46	22	15	9	42	19	17	6
SHENANDOAH COUNTY	2,534	1,271	817	446	2,376	1,207	785	384	102	51	30	21	107	58	33	16
WARREN COUNTY	2,370	1,171	733	466	2,302	1,148	734	420	166	69	53	44	169	77	52	40
WINCHESTER CITY	1,405	608	381	416	1,340	580	337	423	277	130	75	72	282	129	93	60
PLANNING DISTRICT 8	103,047	53,221	31,615	18,211	96,431	50,573	29,675	16,183	22,954	11,671	7,041	4,242	22,061	11,258	6,670	4,133
ARLINGTON COUNTY	5,827	3,053	1,676	1,098	5,445	2,856	1,579	1,010	1,104	542	317	245	1,085	507	320	258
FAIRFAX COUNTY	50,449	25,225	15,813	9,411	46,796	23,840	14,590	8,366	8,929	4,543	2,720	1,666	8,513	4,325	2,547	1,641
LOUDOUN COUNTY	18,520	10,178	5,588	2,754	17,791	9,940	5,506	2,345	2,346	1,250	726	370	2,301	1,241	711	349
PRINCE WILLIAM COUNTY	20,606	10,961	6,191	3,454	19,249	10,282	5,812	3,155	7,995	4,075	2,464	1,456	7,761	4,033	2,341	1,387
ALEXANDRIA CITY	2,941	1,446	905	590	2,747	1,379	857	511	1,663	793	558	312	1,562	741	490	331
FAIRFAX CITY	944	432	274	238	926	475	253	198	131	63	23	45	122	67	27	28
FALLS CHURCH CITY	737	376	254	107	731	374	224	133	71	36	24	11	65	26	27	12
MANASSAS CITY	2,222	1,130	682	410	1,972	1,021	614	337	524	266	151	107	505	239	166	100
MANASSAS PARK CITY	801	420	232	149	774	406	240	128	191	103	58	30	147	79	41	27
PLANNING DISTRICT 9	9,880	5,185	3,021	1,674	9,430	4,873	2,998	1,559	1,676	782	492	402	1,516	785	461	270
CULPEPER COUNTY	2,597	1,369	786	442	2,492	1,294	771	427	697	296	193	208	556	301	163	92
FAUQUIER COUNTY	4,303	2,296	1,296	711	4,162	2,140	1,346	676	454	227	140	87	479	252	140	87
MADISON COUNTY	689	329	228	132	725	382	234	109	115	55	31	29	95	43	33	19
ORANGE COUNTY	1,858	966	578	314	1,641	850	528	263	385	191	121	73	361	177	117	67
RAPPAHANNOCK COUNTY	433	225	133	75	410	207	119	84	25	13	7	5	25	12	8	5
PLANNING DISTRICT 10	12,040	5,521	3,338	3,181	12,110	5,191	3,162	3,757	2,569	1,165	745	659	2,581	1,115	677	789
ALBEMARLE COUNTY	6,102	2,588	1,586	1,928	6,252	2,522	1,502	2,228	908	403	227	278	911	363	191	357
FLUVANNA COUNTY	1,299	679	407	213	1,323	681	430	212	269	127	87	55	304	137	105	62
GREENE COUNTY	1,115	615	335	165	980	524	289	167	148	83	46	19	111	58	30	23
LOUISA COUNTY	1,566	829	500	237	1,455	702	502	251	452	212	140	100	421	188	143	90
NELSON COUNTY	720	379	219	122	630	329	197	104	131	56	47	28	165	97	35	33
CHARLOTTESVILLE CITY	1,238	431	291	516	1,470	433	242	795	661	284	198	179	669	272	173	224
PLANNING DISTRICT 11	13,347	5,940	3,887	3,520	13,376	5,700	3,517	4,159	3,685	1,654	1,074	957	3,649	1,670	1,028	951
AMHERST COUNTY	1,600	805	511	284	1,680	747	505	428	545	237	154	154	468	212	118	138
APPOMATTOX COUNTY	766	407	235	124	664	343	211	110	239	123	72	44	234	124	63	47
BEDFORD COUNTY	4,374	2,164	1,466	744	4,015	2,104	1,225	686	319	160	94	65	301	147	94	60
CAMPBELL COUNTY	2,844	1,384	940	520	2,809	1,390	913	506	610	292	192	126	597	301	196	100
BEDFORD CITY	253	129	74	50	246	120	76	50	74	41	19	14	114	58	30	26
LYNCHBURG CITY	3,510	1,051	661	1,798	3,962	996	587	2,379	1,898	801	543	554	1,935	828	527	580

[continued]

TABLE 2
TOTAL WHITE AND BLACK TEENAGE POPULATION PROJECTIONS BY THE U.S. BUREAU OF THE CENSUS BY AGE AND SEX BY PLANNING DISTRICT AND CITY OR COUNTY
VIRGINIA, 2011

PLANNING DISTRICT AND CITY / COUNTY	TOTAL WHITE TEENAGE POPULATION BY AGE AND SEX								TOTAL BLACK TEENAGE POPULATION BY AGE AND SEX							
	TOTAL MALE	AGES 10-14	AGES 15-17	AGES 18-19	TOTAL FEMALE	AGES 10-14	AGES 15-17	AGES 18-19	TOTAL MALE	AGES 10-14	AGES 15-17	AGES 18-19	TOTAL FEMALE	AGES 10-14	AGES 15-17	AGES 18-19
COMMONWEALTH OF VIRGINIA	374,221	182,506	111,232	80,483	354,307	172,778	105,346	76,183	130,933	62,278	39,241	29,414	127,952	60,630	37,690	29,632
PLANNING DISTRICT 12	10,574	5,370	3,223	1,981	10,100	5,139	3,124	1,837	4,246	2,044	1,262	940	4,284	1,995	1,347	942
FRANKLIN COUNTY	3,046	1,470	915	661	3,069	1,514	920	635	453	164	103	186	424	167	89	168
HENRY COUNTY	2,326	1,165	738	423	2,176	1,121	688	367	745	350	251	144	753	368	255	130
PATRICK COUNTY	921	463	321	137	894	452	304	138	71	41	16	14	93	48	27	18
PITTSYLVANIA COUNTY	3,046	1,645	901	500	2,748	1,445	855	448	916	432	289	195	957	432	333	192
DANVILLE CITY	940	468	255	217	901	446	252	203	1,619	827	463	329	1,573	758	494	321
MARTINSVILLE CITY	295	159	93	43	312	161	105	46	442	230	140	72	484	222	149	113
PLANNING DISTRICT 13	2,703	1,435	810	458	2,548	1,294	835	419	2,540	1,204	742	594	2,483	1,182	760	541
BRUNSWICK COUNTY	348	200	88	60	304	146	98	60	750	304	224	222	664	286	204	174
HALIFAX COUNTY	1,332	719	423	190	1,265	635	410	220	974	466	307	201	1,008	500	300	208
MECKLENBURG COUNTY	1,023	516	299	208	979	513	327	139	816	434	211	171	811	396	256	159
PLANNING DISTRICT 14	4,481	1,969	1,202	1,310	4,295	1,845	1,045	1,405	2,332	1,066	731	535	2,231	1,062	661	508
AMELIA COUNTY	593	313	185	95	555	310	163	82	208	96	72	40	200	108	68	24
BUCKINGHAM COUNTY	599	312	183	104	566	293	173	100	368	158	114	96	312	133	102	77
CHARLOTTE COUNTY	607	301	192	114	508	247	156	105	272	135	91	46	301	154	88	59
CUMBERLAND COUNTY	407	193	129	85	395	218	110	67	243	125	73	45	235	107	72	56
LUNENBURG COUNTY	446	233	144	69	421	213	137	71	261	138	72	51	228	109	67	52
NOTTOWAY COUNTY	539	273	174	92	508	281	142	85	371	178	119	74	338	172	103	63
PRINCE EDWARD COUNTY	1,290	344	195	751	1,342	283	164	895	609	236	190	183	617	279	161	177
PLANNING DISTRICT 15	42,937	21,336	12,948	8,653	40,325	20,015	12,253	8,057	24,746	11,594	7,539	5,613	24,258	10,953	7,143	6,162
CHARLES CITY COUNTY	168	89	45	34	135	73	37	25	222	117	61	44	186	81	61	44
CHESTERFIELD COUNTY	16,538	8,378	5,287	2,873	15,642	8,028	5,067	2,547	7,595	3,408	2,357	1,830	7,484	3,239	2,120	2,125
GOOCHLAND COUNTY	1,092	584	314	194	977	541	291	145	251	128	82	41	236	118	71	47
HANOVER COUNTY	6,972	3,510	2,157	1,305	6,373	3,245	1,983	1,145	923	424	328	171	727	332	248	147
HENRICO COUNTY	11,773	6,102	3,611	2,060	10,825	5,607	3,414	1,804	7,650	3,831	2,377	1,442	7,364	3,668	2,358	1,338
NEW KENT COUNTY	1,028	548	303	177	962	491	315	156	207	85	70	52	191	87	68	36
POWHATAN COUNTY	1,835	889	589	357	1,597	808	535	254	452	92	196	164	179	95	51	33
RICHMOND CITY	3,531	1,236	642	1,653	3,814	1,222	611	1,981	7,446	3,509	2,068	1,869	7,891	3,333	2,166	2,392
PLANNING DISTRICT 16	19,680	9,834	6,111	3,735	18,873	9,358	5,953	3,562	5,991	2,977	1,842	1,172	5,827	2,805	1,854	1,168
CAROLINE COUNTY	1,097	583	342	172	1,084	589	321	174	626	328	173	125	618	301	193	124
KING GEORGE COUNTY	1,420	763	412	245	1,266	672	390	204	385	202	125	58	408	217	118	73
SPOTSYLVANIA COUNTY	7,698	3,928	2,381	1,389	7,189	3,703	2,339	1,147	2,017	994	644	379	1,906	956	604	346
STAFFORD COUNTY	8,437	4,183	2,750	1,504	8,042	4,086	2,716	1,240	2,474	1,220	773	481	2,318	1,107	806	405
FREDERICKSBURG CITY	1,028	377	226	425	1,292	308	187	797	489	233	127	129	577	224	133	220
PLANNING DISTRICT 17	1,615	789	520	306	1,476	744	466	266	974	460	307	207	931	447	286	198
LANCASTER COUNTY	317	157	104	56	271	137	80	54	233	100	75	58	225	114	62	49
NORTHUMBERLAND COUNTY	386	185	132	69	348	183	95	70	213	106	69	38	197	92	68	37
RICHMOND COUNTY	318	149	97	72	295	142	102	51	142	72	41	29	134	72	36	26
WESTMORELAND COUNTY	594	298	187	109	562	282	189	91	386	182	122	82	375	169	120	86
PLANNING DISTRICT 18	4,545	2,257	1,452	836	4,317	2,113	1,476	728	1,107	514	331	262	1,068	520	330	218
ESSEX COUNTY	322	163	94	65	388	170	143	75	318	150	91	77	341	170	99	72
GLOUCESTER COUNTY	2,241	1,074	740	427	2,046	979	698	369	251	116	75	60	226	110	76	40
KING AND QUEEN COUNTY	286	149	86	51	246	123	86	37	115	49	43	23	112	58	35	19
KING WILLIAM COUNTY	855	454	263	138	824	441	261	122	222	113	64	45	218	108	65	45
MATHEWS COUNTY	463	246	153	64	429	211	166	52	58	22	18	18	65	26	23	16
MIDDLESEX COUNTY	378	171	116	91	384	189	122	73	143	64	40	39	106	48	32	26
PLANNING DISTRICT 19	5,345	2,678	1,597	1,070	4,992	2,510	1,548	934	5,411	2,540	1,641	1,230	5,170	2,550	1,504	1,116
DINWIDDIE COUNTY	1,214	594	367	253	1,059	497	349	213	710	312	236	162	751	341	219	191
GREENSVILLE COUNTY	189	92	63	34	176	92	53	31	406	176	130	100	382	201	113	68
PRINCE GEORGE COUNTY	1,516	771	431	314	1,442	758	417	267	933	438	263	232	829	438	225	166
SURRY COUNTY	205	88	74	43	221	117	73	31	234	105	79	50	201	101	63	37
SUSSEX COUNTY	260	126	80	54	210	106	64	40	373	150	112	111	335	162	99	74
COLONIAL HEIGHTS CITY	903	463	286	154	869	433	288	148	168	87	52	29	187	112	48	27
EMPORIA CITY	104	59	26	19	89	49	27	13	315	152	92	71	285	150	86	49
HOPEWELL CITY	684	362	177	145	692	348	206	138	757	391	211	155	698	340	209	149
PETERSBURG CITY	270	123	93	54	234	110	71	53	1,515	729	466	320	1,502	705	442	355
PLANNING DISTRICT 20	43,919	21,136	12,897	9,886	39,833	19,751	12,337	7,745	30,875	14,614	8,983	7,278	30,203	14,310	8,931	6,962
ISLE OF WIGHT COUNTY	1,734	873	556	305	1,545	772	530	243	652	327	209	116	659	335	213	111
SOUTHAMPTON COUNTY	663	321	225	117	685	347	235	103	422	193	130	99	418	206	140	72
CHESAPEAKE CITY	10,837	5,355	3,403	2,079	9,760	4,963	3,179	1,618	5,811	2,852	1,780	1,179	5,753	2,866	1,827	1,060
FRANKLIN CITY	180	108	47	25	175	78	61	36	347	173	103	71	324	158	93	73
NORFOLK CITY	6,071	2,300	1,269	2,502	5,099	2,196	1,231	1,672	8,527	3,688	2,158	2,681	8,654	3,696	2,228	2,730
PORTSMOUTH CITY	1,939	983	544	412	1,673	861	495	317	3,992	1,952	1,232	808	3,698	1,772	1,168	758
SUFFOLK CITY	2,819	1,476	882	461	2,650	1,394	833	423	3,071	1,532	947	592	3,058	1,558	902	598
VIRGINIA BEACH CITY	19,676	9,720	5,971	3,985	18,246	9,140	5,773	3,333	8,053	3,897	2,424	1,732	7,639	3,719	2,360	1,560
PLANNING DISTRICT 21	18,438	8,331	5,364	4,743	17,563	7,947	5,076	4,540	13,670	6,265	4,207	3,198	13,697	6,314	3,861	3,522
JAMES CITY COUNTY	3,500	1,769	1,154	577	3,198	1,632	1,057	509	761	363	245	153	744	375	224	145
YORK COUNTY	4,166	2,024	1,348	794	3,844	1,900	1,340	604	827	423	229	175	783	396	253	134
HAMPTON CITY	3,136	1,530	1,008	598	3,010	1,521	897	592	5,767	2,561	1,736	1,470	5,886	2,437	1,602	1,847
NEWPORT NEWS CITY	5,746	2,421	1,486	1,839	5,469	2,347	1,427	1,695	6,115	2,855	1,949	1,311	6,044	3,039	1,741	1,264
POQUOSON CITY	967	472	305	190	869	421	282	166	12	4	4	4	22	12	7	3
WILLIAMSBURG CITY	923	115	63	745	1,173	126	73	974	188	59	44	85	218	55	34	129
PLANNING DISTRICT 22	1,683	885	474	324	1,457	726	445	286	951	470	282	199	947	489	254	204
ACCOMACK COUNTY	1,297	694	365	238	1,120	568	338	214	675	329	200	146	643	330	170	143
NORTHAMPTON COUNTY	386	191	109	86	337	158	107	72	276	141	82	53	304	159	84	61
PLANNING DISTRICT 23	62,357	29,467	18,261	14,629	57,396	27,698	17,413	12,285	44,545	20,879	13,190	10,476	43,900	20,624	12,792	10,484

NOTE: PLANNING DISTRICT 23, THE HAMPTON ROADS PLANNING DISTRICT, IS THE AGGREGATE OF PLANNING DISTRICTS 20 AND 21.

TABLE 3
TOTAL ASIAN AND NATIVE AMERICAN TEENAGE POPULATION PROJECTIONS BY THE U.S. BUREAU OF THE CENSUS BY AGE AND SEX, BY PLANNING DISTRICT AND CITY OR COUNTY
VIRGINIA, 2011

PLANNING DISTRICT AND CITY / COUNTY	TOTAL ASIAN TEENAGE POPULATION BY AGE AND SEX								TOTAL NATIVE AMERICAN TEENAGE POPULATION BY AGE AND SEX							
	TOTAL MALE	AGES 10-14	AGES 15-17	AGES 18-19	TOTAL FEMALE	AGES 10-14	AGES 15-17	AGES 18-19	TOTAL MALE	AGES 10-14	AGES 15-17	AGES 18-19	TOTAL FEMALE	AGES 10-14	AGES 15-17	AGES 18-19
COMMONWEALTH OF VIRGINIA	33,044	16,899	9,626	6,519	31,698	16,423	9,123	6,152	3,578	1,680	1,082	816	3,435	1,699	1,061	675
PLANNING DISTRICT 1	20	13	2	5	17	5	5	7	13	6	5	2	15	10	4	1
LEE COUNTY	2	1		1	2	1	1		3	3			6	3	2	1
SCOTT COUNTY	7	6	1		4	2		2	7	3	3	1	4	3	1	
WISE COUNTY	8	4		4	6	1	2	3	3		2	1	5	4	1	
NORTON CITY	3	2	1		5	1	2	2								
PLANNING DISTRICT 2	28	11	13	4	27	12	8	7	14	4	6	4	14	8	4	2
BUCHANAN COUNTY	3	2	1						3	2	1		2	1		1
DICKENSON COUNTY					5	2		3	4	1	2	1				
RUSSELL COUNTY	2	1		1	3	1		2	5	1	3	1	6	4	1	1
TAZEWELL COUNTY	23	8	12	3	19	9	8	2	2			2	6	3	3	
PLANNING DISTRICT 3	72	31	21	20	66	33	17	16	28	6	15	7	32	13	12	7
BLAND COUNTY	2		2										1	1		
CARROLL COUNTY	8	3	2	3	7	2	4	1	7	2	4	1	3	3		
GRAYSON COUNTY	3	3			1		1						2		2	
SMYTH COUNTY	4	1	2	1	12	4	3	5	4		2	2	4		3	1
WASHINGTON COUNTY	24	10	9	5	20	14	2	4	9	3	3	3	8	3	4	1
WYTHE COUNTY	14	6	4	4	8	6	2		2	1	1		2	1	1	
BRISTOL CITY	7	3	1	3	11	6	2	3	2		2		9	4	1	4
GALAX CITY	10	5	1	4	7	1	3	3	4		3	1	3	1	1	1
PLANNING DISTRICT 4	488	79	51	358	529	90	60	379	32	12	6	14	19	5	7	7
FLOYD COUNTY	3	1	1	1	4	2	1	1	4	1	2	1				
GILES COUNTY	3	1	1	1	6	2	2	2	5	2	1	2				
MONTGOMERY COUNTY	451	71	40	340	476	70	52	354	18	7	3	8	13	3	6	4
PULASKI COUNTY	4	2	2		11	5	3	3	3	2		1	3	2	1	
RADFORD CITY	27	4	7	16	32	11	2	19	2			2	3			3
PLANNING DISTRICT 5	408	216	127	65	427	206	134	87	53	17	19	17	57	31	13	13
ALLEGHANY COUNTY	4	3		1	3	1		2	2		1	1				
BOTETOURT COUNTY	23	15	4	4	16	7	8	1	7	5	1	1	4	4		
CRAIG COUNTY									1			1				
ROANOKE COUNTY	206	110	70	26	223	110	70	43	15	4	7	4	13	3	5	5
COVINGTON CITY	3	1	1	1	1	1			1	1						
ROANOKE CITY	132	67	43	22	143	70	40	33	21	7	5	9	28	17	6	5
SALEM CITY	40	20	9	11	41	17	16	8	6		5	1	12	7	2	3
PLANNING DISTRICT 6	375	107	63	205	460	108	64	288	125	64	33	28	118	54	31	33
AUGUSTA COUNTY	37	20	11	6	36	16	13	7	15	7	4	4	13	6	7	
BATH COUNTY																
HIGHLAND COUNTY																
ROCKBRIDGE COUNTY	7	2	4	1	10	5	1	4	14	8	2	4	8	4	4	
ROCKINGHAM COUNTY	40	26	8	6	55	30	13	12	54	32	14	8	45	24	13	8
BUENA VISTA CITY	3	2	1		6	1	3	2	4		4		7	4	1	2
HARRISONBURG CITY	236	41	28	167	291	38	17	236	23	11	3	9	34	11	5	18
LEXINGTON CITY	22	2	1	19	14	3	2	9	3		1	2				
STAUNTON CITY	19	9	6	4	34	8	11	15	2	1		1	7	3		4
WAYNESBORO CITY	11	5	4	2	14	7	4	3	10	5	5		4	2	1	1
PLANNING DISTRICT 7	221	111	68	42	211	107	67	37	83	37	30	16	97	52	27	18
CLARKE COUNTY	19	12	3	4	12	6	4	2	1		1		4	2	1	1
FREDERICK COUNTY	76	35	23	18	90	47	29	14	25	8	11	6	45	22	15	8
PAGE COUNTY	6	3	3		11	6	2	3	1		1		2	1	1	
SHENANDOAH COUNTY	23	10	10	3	17	8	6	3	18	8	7	3	19	13	2	4
WARREN COUNTY	47	22	17	8	42	19	14	9	16	7	8	1	14	7	3	4
WINCHESTER CITY	50	29	12	9	39	21	12	6	22	14	2	6	13	7	5	1
PLANNING DISTRICT 8	21,473	11,637	6,440	3,396	20,171	11,112	6,066	2,993	1,407	696	432	279	1,318	670	415	233
ARLINGTON COUNTY	833	420	256	157	790	432	227	131	98	51	30	17	114	55	34	25
FAIRFAX COUNTY	13,952	7,366	4,285	2,301	12,984	6,975	3,978	2,031	549	254	179	116	522	242	156	124
LOUDOUN COUNTY	3,211	1,968	863	380	3,083	1,898	866	319	145	81	38	26	151	86	52	13
PRINCE WILLIAM COUNTY	2,571	1,413	767	391	2,409	1,335	735	339	482	251	140	91	396	210	140	46
ALEXANDRIA CITY	311	168	96	47	351	185	102	64	68	23	24	21	47	24	10	13
FAIRFAX CITY	235	107	64	64	225	116	62	47	14	8	4	2	18	9	6	3
FALLS CHURCH CITY	94	46	37	11	89	35	34	20	5	4	1		3	2	1	
MANASSAS CITY	179	101	49	29	133	77	35	21	37	17	15	5	48	30	13	5
MANASSAS PARK CITY	87	48	23	16	107	59	27	21	9	7	1	1	19	12	3	4
PLANNING DISTRICT 9	190	100	56	34	171	98	42	31	62	32	17	13	60	33	17	10
CULPEPER COUNTY	75	42	20	13	65	36	16	13	35	21	8	6	24	18	3	3
FAUQUIER COUNTY	85	49	26	10	74	44	18	12	20	10	6	4	25	13	10	2
MADISON COUNTY	7	1	3	3	7	5	1	1								
ORANGE COUNTY	18	8	5	5	23	12	7	4	7	1	3	3	9	2	3	4
RAPPAHANNOCK COUNTY	5		2	3	2	1		1					2		1	1
PLANNING DISTRICT 10	714	181	112	421	791	219	110	462	73	32	23	18	68	33	25	10
ALBEMARLE COUNTY	512	132	76	304	561	171	71	319	35	13	10	12	33	16	12	5
FLUVANNA COUNTY	9	5	4		8	1	7		2	1	1		7	5	1	1
GREENE COUNTY	13	11	1	1	22	16	3	3	4	2	2					
LOUISA COUNTY	12	5	4	3	7	4	2	1	12	3	6	3	14	5	8	1
NELSON COUNTY	8	4	4		6	2	2	2	9	6	2	1	5	3	1	1
CHARLOTTESVILLE CITY	160	24	23	113	187	25	25	137	11	7	2	2	9	4	3	2
PLANNING DISTRICT 11	349	149	105	95	339	140	98	101	71	29	15	27	64	28	19	17
AMHERST COUNTY	17	11	4	2	20	7	4	9	16	6	4	6	20	9	8	3
APPOMATTOX COUNTY	6	4	2		6	2	3	1	2	1	1		1	1		
BEDFORD COUNTY	91	40	38	13	88	38	40	10	14	7	4	3	11	6	2	3
CAMPBELL COUNTY	65	35	20	10	53	34	11	8	15	9	2	4	6	4	1	1
BEDFORD CITY	2		1	1												
LYNCHBURG CITY	168	59	40	69	172	59	40	73	24	6	4	14	26	8	8	10

[continued]

TABLE 3
TOTAL ASIAN AND NATIVE AMERICAN TEENAGE POPULATION PROJECTIONS BY THE U.S. BUREAU OF THE CENSUS BY AGE AND SEX, BY PLANNING DISTRICT AND CITY OR COUNTY
VIRGINIA, 2011

PLANNING DISTRICT AND CITY / COUNTY	TOTAL ASIAN TEENAGE POPULATION BY AGE AND SEX								TOTAL NATIVE AMERICAN TEENAGE POPULATION BY AGE AND SEX							
	TOTAL MALE	AGES 10-14	AGES 15-17	AGES 18-19	TOTAL FEMALE	AGES 10-14	AGES 15-17	AGES 18-19	TOTAL MALE	AGES 10-14	AGES 15-17	AGES 18-19	TOTAL FEMALE	AGES 10-14	AGES 15-17	AGES 18-19
COMMONWEALTH OF VIRGINIA	33,044	16,899	9,626	6,519	31,698	16,423	9,123	6,152	3,578	1,680	1,082	816	3,435	1,699	1,061	675
PLANNING DISTRICT 12	132	63	40	29	107	66	26	15	68	31	22	15	72	44	16	12
FRANKLIN COUNTY	26	15	4	7	25	14	7	4	24	9	9	6	27	18	5	4
HENRY COUNTY	31	11	12	8	19	11	5	3	12	5	4	3	18	12	5	1
PATRICK COUNTY	4	4			2	1	1		6	3	2	1	5	1	3	1
PITTSYLVANIA COUNTY	23	10	6	7	19	17	1	1	15	8	4	3	12	8	1	3
DANVILLE CITY	36	18	14	4	31	17	10	4	8	4	2	2	6	2	1	3
MARTINSVILLE CITY	12	5	4	3	11	6	2	3	3	2	1		4	3	1	
PLANNING DISTRICT 13	33	17	10	6	27	15	9	3	15	5	6	4	14	7	5	2
BRUNSWICK COUNTY	3	2		1	1	1			3	1	2		2		1	1
HALIFAX COUNTY	10	3	5	2	7	4	2	1	5	1	2	2	2	2		
MECKLENBURG COUNTY	20	12	5	3	19	10	7	2	7	3	2	2	10	5	4	1
PLANNING DISTRICT 14	45	18	10	17	58	22	18	18	15	4	7	4	37	18	14	5
AMELIA COUNTY	5	2	1	2	5	1	2	2	2	1	1		2	1	1	
BUCKINGHAM COUNTY	6	2	1	3	6	4	1	1					2		1	1
CHARLOTTE COUNTY	4	2	2		4	3	1		3	1	1	1	1	1		
CUMBERLAND COUNTY	3	1	2		2	1	1		2	1		1	5	2	2	1
LUNENBURG COUNTY	1			1	5	1	2	2	2		2		8	3	5	
NOTTOWAY COUNTY	8	2	2	4	5	2	1	2	3		2	1	15	10	4	1
PRINCE EDWARD COUNTY	18	9	2	7	31	10	10	11	3	1	1	1	4	1	1	2
PLANNING DISTRICT 15	2,717	1,371	766	580	2,637	1,305	692	640	469	232	140	97	465	237	127	101
CHARLES CITY COUNTY	3	2		1	5	2	2	1	38	18	8	12	49	17	17	15
CHESTERFIELD COUNTY	881	467	290	124	844	474	256	114	185	101	56	28	163	90	44	29
GOOCHLAND COUNTY	14	6	3	5	12	7	3	2	4	3		1	4		3	1
HANOVER COUNTY	130	74	35	21	124	65	38	21	35	13	16	6	48	24	14	10
HENRICO COUNTY	1,315	748	397	170	1,198	678	353	167	102	50	34	18	103	56	26	21
NEW KENT COUNTY	16	10	4	2	13	6	3	4	19	11	4	4	17	5	8	4
POWHATAN COUNTY	12	3	5	4	12	7	3	2	3	2	1		4	2	1	1
RICHMOND CITY	346	61	32	253	429	66	34	329	83	34	21	28	77	43	14	20
PLANNING DISTRICT 16	800	419	237	144	831	447	236	148	195	105	52	38	188	88	70	30
CAROLINE COUNTY	21	11	6	4	13	7	5	1	24	19	3	2	14	7	6	1
KING GEORGE COUNTY	31	15	12	4	35	19	10	6	16	8	6	2	9	6	1	2
SPOTSYLVANIA COUNTY	290	161	80	49	269	156	76	37	53	35	9	9	62	29	22	11
STAFFORD COUNTY	396	202	128	66	428	238	135	55	83	40	26	17	86	37	37	12
FREDERICKSBURG CITY	62	30	11	21	86	27	10	49	19	3	8	8	17	9	4	4
PLANNING DISTRICT 17	22	11	8	3	19	12	3	4	17	9	1	7	10	6	3	1
LANCASTER COUNTY	4	2	2		7	4	1	2	1	1			2	2		
NORTHUMBERLAND COUNTY	6	4	1	1	2	2			3	3			1		1	
RICHMOND COUNTY	6	1	4	1	4	3		1	4	1	1	2	2	1	1	
WESTMORELAND COUNTY	6	4	1	1	6	3	2	1	9	4		5	5	3	1	1
PLANNING DISTRICT 18	68	37	18	13	89	32	32	25	55	28	14	13	49	28	12	9
ESSEX COUNTY	9	5	2	2	36	4	16	16	3	2		1	10	8		2
GLOUCESTER COUNTY	34	19	10	5	35	18	11	6	14	4	4	6	6	3	2	1
KING AND QUEEN COUNTY	2		1	1					11	4	4	3	9	4	4	1
KING WILLIAM COUNTY	14	10	1	3	11	4	4	3	22	14	5	3	22	12	5	5
MATHEWS COUNTY	5	1	3	1	5	4	1		3	2	1					
MIDDLESEX COUNTY	4	2	1	1	2	2			2	2			2	1	1	
PLANNING DISTRICT 19	178	75	68	35	147	82	37	28	64	31	17	16	63	26	21	16
DINWIDDIE COUNTY	14	5	3	6	10	4	2	4	14	6	4	4	8	4	2	2
GREENSVILLE COUNTY	4	1	3		3		3		2	1		1	4	1	2	1
PRINCE GEORGE COUNTY	65	32	26	7	50	26	15	9	27	13	6	8	22	14	5	3
SURRY COUNTY	3	1	1	1	1			1	1			1	1			1
SUSSEX COUNTY	2	1	1		2	1		1	5	3	2		1		1	
COLONIAL HEIGHTS CITY	37	13	16	8	44	26	12	6	5	2	3		8	2	2	4
EMPORIA CITY	6	3	2	1	2	1	1		1		1		5	1	2	2
HOPEWELL CITY	16	8	4	4	21	12	3	6	4	4			7	2	4	1
PETERSBURG CITY	31	11	12	8	14	12	1	1	5	2	1	2	7	2	3	2
PLANNING DISTRICT 20	3,447	1,661	1,058	728	3,324	1,693	1,069	562	491	196	155	140	434	202	139	93
ISLE OF WIGHT COUNTY	27	12	8	7	24	14	8	2	16	5	4	7	12	3	5	4
SOUTHAMPTON COUNTY	11	3	6	2	3	2	1		6	2	3	1	8	6	1	1
CHESAPEAKE CITY	574	291	184	99	585	320	186	79	94	46	29	19	93	42	34	17
FRANKLIN CITY	2		1	1	7	4	2	1	1		1		3	1	1	1
NORFOLK CITY	546	203	127	216	525	208	169	148	123	36	28	59	101	44	20	37
PORTSMOUTH CITY	81	49	18	14	65	35	18	12	28	9	11	8	49	24	17	8
SUFFOLK CITY	112	61	36	15	115	61	43	11	31	12	15	4	26	14	9	3
VIRGINIA BEACH CITY	2,094	1,042	678	374	2,000	1,049	642	309	192	86	64	42	142	68	52	22
PLANNING DISTRICT 21	1,231	576	342	313	1,227	605	326	296	217	96	65	56	226	99	74	53
JAMES CITY COUNTY	133	64	49	20	139	78	34	27	21	4	11	6	18	8	8	2
YORK COUNTY	368	189	119	60	337	186	100	51	35	20	10	5	39	20	13	6
HAMPTON CITY	221	113	65	43	239	138	60	41	61	27	22	12	77	26	26	25
NEWPORT NEWS CITY	376	184	98	94	355	173	116	66	92	44	18	30	87	45	25	17
POQUOSON CITY	27	16	8	3	32	20	9	3	1		1		3		1	2
WILLIAMSBURG CITY	106	10	3	93	125	10	7	108	7	1	3	3	2		1	1
PLANNING DISTRICT 22	33	16	11	6	23	14	4	5	11	8	2	1	15	7	6	2
ACCOMACK COUNTY	24	11	11	2	16	9	4	3	11	8	2	1	14	7	6	1
NORTHAMPTON COUNTY	9	5		4	7	5		2					1			1
PLANNING DISTRICT 23	4,678	2,237	1,400	1,041	4,551	2,298	1,395	858	708	292	220	196	660	301	213	146

NOTE: PLANNING DISTRICT 23, THE HAMPTON ROADS PLANNING DISTRICT, IS THE AGGREGATE OF PLANNING DISTRICTS 20 AND 21.

TABLE 4
TOTAL TEENAGE HISPANIC POPULATION PROJECTIONS BY THE U.S. BUREAU OF THE CENSUS BY AGE, RACE, AND SEX BY PLANNING DISTRICT AND CITY OR COUNTY
VIRGINIA, 2011

PLANNING DISTRICT AND CITY / COUNTY	TOTAL TEENAGE HISPANIC MALE POPULATION BY AGE AND RACE								TOTAL TEENAGE HISPANIC FEMALE POPULATION BY AGE AND RACE							
	TOTAL MALE	AGES 10-14	AGES 15-17	AGES 18-19	WHITE RACE	BLACK RACE	ASIAN RACE	NATIVE RACE	TOTAL FEMALE	AGES 10-14	AGES 15-17	AGES 18-19	WHITE RACE	BLACK RACE	ASIAN RACE	NATIVE RACE
COMMONWEALTH OF VIRGINIA	53,442	26,717	15,506	11,219	44,803	5,486	1,243	1,910	50,016	25,172	14,557	10,287	41,749	5,319	1,183	1,765
PLANNING DISTRICT 1	109	59	27	23	100	4	4	1	86	48	17	21	77	2	2	5
LEE COUNTY	16	11	4	1	14	1		1	17	11	4	2	15			2
SCOTT COUNTY	29	20	7	2	25		4		14	7	4	3	12		2	
WISE COUNTY	51	21	13	17	48	3			46	25	5	16	42	1		3
NORTON CITY	13	7	3	3	13				9	5	4		8	1		
PLANNING DISTRICT 2	73	33	25	15	64	4		5	68	40	15	13	53	10	1	4
BUCHANAN COUNTY	18	11	7		15	1		2	10	7	2	1	9	1		
DICKENSON COUNTY	6	3		3	4			2	8	6		2	8			
RUSSELL COUNTY	24	9	11	4	23			1	28	17	6	5	20	4		4
TAZEWELL COUNTY	25	10	7	8	22	3			22	10	7	5	16	5	1	
PLANNING DISTRICT 3	361	197	89	75	333	13	11	4	407	221	96	90	372	22	3	10
BLAND COUNTY	4	3		1	4				3	2		1	3			
CARROLL COUNTY	81	42	22	17	77		1	3	77	40	24	13	77			
GRAYSON COUNTY	33	16	9	8	32	1			33	13	10	10	32	1		
SMYTH COUNTY	37	18	8	11	35	2			53	33	7	13	47	6		
WASHINGTON COUNTY	67	42	13	12	62	1	4		63	36	12	15	59	2		2
WYTHE COUNTY	29	14	11	4	24	3	2		22	14	5	3	19	3		
BRISTOL CITY	26	18	4	4	24	2			31	8	9	14	23	3		5
GALAX CITY	84	44	22	18	75	4	4	1	125	75	29	21	112	7	3	3
PLANNING DISTRICT 4	407	98	90	219	362	24	11	10	408	112	65	231	347	25	30	6
FLOYD COUNTY	33	13	14	6	32	1			32	16	7	9	32			
GILES COUNTY	24	15	8	1	21			3	12	8	2	2	12			
MONTGOMERY COUNTY	267	51	44	172	232	19	9	7	261	55	39	167	214	16	25	6
PULASKI COUNTY	30	14	12	4	29	1			41	23	13	5	35	6		
RADFORD CITY	53	5	12	36	48	3	2		62	10	4	48	54	3	5	
PLANNING DISTRICT 5	688	357	178	153	560	96	14	18	669	351	174	144	556	80	18	15
ALLEGHANY COUNTY	23	14	7	2	23				21	9	7	5	18	2	1	
BOTETOURT COUNTY	42	25	12	5	36	6			34	19	10	5	28	6		
CRAIG COUNTY	4	2	1	1	3			1	7	5	1	1	7			
ROANOKE COUNTY	217	114	60	43	189	20	3	5	206	98	55	53	187	12	4	3
COVINGTON CITY	8	8			8				8	3	3	2	7	1		
ROANOKE CITY	342	174	86	82	258	64	10	10	339	202	78	59	263	55	11	10
SALEM CITY	52	20	12	20	43	6	1	2	54	15	20	19	46	4	2	2
PLANNING DISTRICT 6	1,571	802	400	369	1,345	126	22	78	1,550	711	398	441	1,356	104	17	73
AUGUSTA COUNTY	161	89	54	18	132	19	5	5	154	81	40	33	138	6	5	5
BATH COUNTY	7	4	3		5	2			11	7	4		10	1		
HIGHLAND COUNTY	3	1		2	3				1		1		1			
ROCKBRIDGE COUNTY	28	15	6	7	21	3	1	3	46	25	11	10	44	1		1
ROCKINGHAM COUNTY	443	257	118	68	376	21	2	44	460	238	126	96	394	22	2	42
BUENA VISTA CITY	3			3	2	1			19	2	2	15	19			
HARRISONBURG CITY	701	325	169	207	611	59	13	18	678	276	163	239	591	55	10	22
LEXINGTON CITY	35	8	3	24	33	2			25	9	1	15	24	1		
STAUNTON CITY	37	19	10	8	32	4		1	47	16	11	20	38	9		
WAYNESBORO CITY	153	84	37	32	130	15	1	7	109	57	39	13	97	9		3
PLANNING DISTRICT 7	1,318	629	435	254	1,165	82	23	48	1,241	642	372	227	1,069	96	19	57
CLARKE COUNTY	53	23	12	18	48	1	4		48	17	19	12	43	1	3	1
FREDERICK COUNTY	525	261	176	88	464	43	6	12	501	276	138	87	432	43	3	23
PAGE COUNTY	39	18	12	9	35	4			32	14	10	8	29	3		
SHENANDOAH COUNTY	260	124	82	54	234	11	3	12	257	129	84	44	225	13	4	15
WARREN COUNTY	134	54	57	23	124	2	3	5	149	84	42	23	123	16	4	6
WINCHESTER CITY	307	149	96	62	260	21	7	19	254	122	79	53	217	20	5	12
PLANNING DISTRICT 8	29,176	14,869	8,727	5,580	25,697	1,800	646	1,033	26,798	13,697	8,105	4,996	23,501	1,730	606	961
ARLINGTON COUNTY	1,969	946	618	405	1,759	82	45	83	1,769	851	514	404	1,536	107	35	91
FAIRFAX COUNTY	12,966	6,538	3,858	2,570	11,606	679	315	366	11,933	5,915	3,674	2,344	10,672	607	287	367
LOUDOUN COUNTY	3,367	1,801	962	604	3,022	168	88	89	3,104	1,668	956	480	2,764	166	86	88
PRINCE WILLIAM COUNTY	7,650	3,973	2,327	1,350	6,476	650	142	382	7,058	3,745	2,075	1,238	5,955	667	130	306
ALEXANDRIA CITY	1,344	627	415	302	1,136	125	22	61	1,124	551	323	250	975	85	29	35
FAIRFAX CITY	251	116	84	51	219	10	12	10	244	126	73	45	210	5	15	14
FALLS CHURCH CITY	100	58	30	12	87	7	2	4	108	56	33	19	97	2	7	2
MANASSAS CITY	1,083	587	309	187	991	49	13	30	1,040	567	330	143	917	73	11	39
MANASSAS PARK CITY	446	223	124	99	401	30	7	8	418	218	127	73	375	18	6	19
PLANNING DISTRICT 9	955	477	299	179	820	78	25	32	873	449	262	162	749	76	18	30
CULPEPER COUNTY	403	208	117	78	324	45	13	21	338	172	99	67	272	42	9	15
FAUQUIER COUNTY	387	191	126	70	353	14	10	10	382	200	116	66	344	21	6	11
MADISON COUNTY	21	12	8	1	17	4			24	13	7	4	22	2		
ORANGE COUNTY	122	58	38	26	104	15	2	1	100	48	33	19	84	10	3	3
RAPPAHANNOCK COUNTY	22	8	10	4	22				29	16	7	6	27	1		1
PLANNING DISTRICT 10	883	382	245	256	758	86	9	30	827	359	206	262	706	76	22	23
ALBEMARLE COUNTY	464	181	123	160	402	38	6	18	471	178	119	174	402	32	18	19
FLUVANNA COUNTY	72	39	17	16	65	7			83	42	20	21	75	7	1	
GREENE COUNTY	83	43	29	11	75	6	2		63	39	12	12	57	4	2	
LOUISA COUNTY	60	26	21	13	54	4		2	55	27	17	11	50	5		
NELSON COUNTY	56	29	19	8	43	9		4	43	21	11	11	35	8		
CHARLOTTESVILLE CITY	148	64	36	48	119	22	1	6	112	52	27	33	87	20	1	4
PLANNING DISTRICT 11	539	215	154	170	449	70	12	8	572	227	145	200	488	62	8	14
AMHERST COUNTY	70	32	22	16	58	12			72	30	20	22	64	7		1
APPOMATTOX COUNTY	27	12	12	3	22	3		2	14	7	3	4	12	1	1	
BEDFORD COUNTY	121	58	37	26	105	11	3	2	133	78	38	17	120	10	1	2
CAMPBELL COUNTY	88	32	33	23	80	5	2	1	96	37	34	25	84	9	3	
BEDFORD CITY	13	7	3	3	11	2			12	4	5	3	10	2		
LYNCHBURG CITY	220	74	47	99	173	37	7	3	245	71	45	129	198	33	3	11

[continued]

TABLE 4
TOTAL TEENAGE HISPANIC POPULATION PROJECTIONS BY THE U.S. BUREAU OF THE CENSUS BY AGE, RACE, AND SEX BY PLANNING DISTRICT AND CITY OR COUNTY
VIRGINIA, 2011

PLANNING DISTRICT AND CITY / COUNTY	TOTAL TEENAGE HISPANIC MALE POPULATION BY AGE AND RACE								TOTAL TEENAGE HISPANIC FEMALE POPULATION BY AGE AND RACE							
	TOTAL MALE	AGES 10-14	AGES 15-17	AGES 18-19	WHITE RACE	BLACK RACE	ASIAN RACE	NATIVE RACE	TOTAL FEMALE	AGES 10-14	AGES 15-17	AGES 18-19	WHITE RACE	BLACK RACE	ASIAN RACE	NATIVE RACE
COMMONWEALTH OF VIRGINIA	53,442	26,717	15,506	11,219	44,803	5,486	1,243	1,910	50,016	25,172	14,557	10,287	41,749	5,319	1,183	1,765
PLANNING DISTRICT 12	736	379	197	160	640	50	5	41	706	384	193	129	613	51	3	39
FRANKLIN COUNTY	143	63	36	44	120	4	1	18	156	70	43	43	133	7		16
HENRY COUNTY	268	131	71	66	245	13	1	9	227	139	52	36	202	13		12
PATRICK COUNTY	44	27	10	7	38	2	1	3	43	21	14	8	41	1		1
PITTSYLVANIA COUNTY	131	71	38	22	117	9		5	140	71	43	26	123	13		4
DANVILLE CITY	99	58	26	15	78	16	2	3	98	57	28	13	79	14	3	2
MARTINSVILLE CITY	51	29	16	6	42	6		3	42	26	13	3	35	3		4
PLANNING DISTRICT 13	175	82	56	37	144	29	1	1	154	75	44	35	108	43		3
BRUNSWICK COUNTY	34	16	10	8	22	11		1	19	7	4	8	9	9		1
HALIFAX COUNTY	71	37	25	9	67	3	1		74	34	23	17	55	18		1
MECKLENBURG COUNTY	70	29	21	20	55	15			61	34	17	10	44	16		1
PLANNING DISTRICT 14	230	111	52	67	176	44	6	4	217	96	65	56	162	44	4	7
AMELIA COUNTY	20	12	3	5	18		1	1	18	8	7	3	17		1	
BUCKINGHAM COUNTY	23	15	3	5	19	4			13	6	6	1	12	1		
CHARLOTTE COUNTY	27	14	10	3	20	7			19	7	9	3	17	2		
CUMBERLAND COUNTY	28	17	3	8	22	6			21	10	8	3	16	5		
LUNENBURG COUNTY	27	12	9	6	19	7	1		34	16	11	7	24	6	2	2
NOTTOWAY COUNTY	49	19	17	13	37	8	2	2	46	26	12	8	31	10		5
PRINCE EDWARD COUNTY	56	22	7	27	41	12	2	1	66	23	12	31	45	20	1	
PLANNING DISTRICT 15	4,524	2,268	1,286	970	3,503	713	97	211	4,343	2,155	1,233	955	3,346	744	83	170
CHARLES CITY COUNTY	14	2	7	5	5	2		7	12	5		7	6	2		4
CHESTERFIELD COUNTY	2,143	1,110	644	389	1,712	300	32	99	2,049	1,057	613	379	1,637	298	30	84
GOOCHLAND COUNTY	35	22	10	3	27	7		1	43	27	10	6	34	8		1
HANOVER COUNTY	229	101	85	43	195	17	6	11	234	100	81	53	199	21	5	9
HENRICO COUNTY	1,273	659	359	255	994	212	32	35	1,170	621	334	215	925	205	15	25
NEW KENT COUNTY	51	23	15	13	43	1	1	6	43	25	11	7	40	2		1
POWHATAN COUNTY	46	23	10	13	42	4			46	28	12	6	42	4		
RICHMOND CITY	733	328	156	249	485	170	26	52	746	292	172	282	463	204	33	46
PLANNING DISTRICT 16	2,500	1,285	741	474	2,068	291	65	76	2,555	1,296	775	484	2,105	307	61	82
CAROLINE COUNTY	92	51	19	22	74	12	1	5	98	51	25	22	75	21		2
KING GEORGE COUNTY	105	52	25	28	86	13	1	5	82	41	18	23	64	17		1
SPOTSYLVANIA COUNTY	918	500	242	176	781	98	21	18	897	465	281	151	756	88	26	27
STAFFORD COUNTY	1,198	585	403	210	993	137	34	34	1,272	659	401	212	1,053	152	29	38
FREDERICKSBURG CITY	187	97	52	38	134	31	8	14	206	80	50	76	157	29	6	14
PLANNING DISTRICT 17	199	77	59	63	160	24	4	11	161	81	51	29	144	8	1	8
LANCASTER COUNTY	8	5	2	1	5	2		1	16	8	6	2	14	1		1
NORTHUMBERLAND COUNTY	43	17	14	12	31	6	3	3	26	13	6	7	24	1	1	
RICHMOND COUNTY	45	15	10	20	40	2	1	2	44	23	14	7	41	1		2
WESTMORELAND COUNTY	103	40	33	30	84	14		5	75	37	25	13	65	5		5
PLANNING DISTRICT 18	224	116	59	49	193	18	4	9	196	103	56	37	163	22	1	10
ESSEX COUNTY	39	17	11	11	30	3	4	2	34	17	12	5	23	5	1	5
GLOUCESTER COUNTY	103	50	37	16	88	11		4	95	44	32	19	87	6		2
KING AND QUEEN COUNTY	23	14	4	5	20	1		2	17	10	4	3	13	3		1
KING WILLIAM COUNTY	28	15	3	10	25	2		1	28	19	4	5	21	5		2
MATHEWS COUNTY	14	12	1	1	13	1			13	8	2	3	13			
MIDDLESEX COUNTY	17	8	3	6	17				9	5	2	2	6	3		
PLANNING DISTRICT 19	621	313	163	145	432	149	17	23	571	287	162	122	407	136	13	15
DINWIDDIE COUNTY	74	29	27	18	52	18		4	83	29	29	25	59	22		2
GREENSVILLE COUNTY	11	7	2	2	9	2			8	3	2	3	5	3		
PRINCE GEORGE COUNTY	208	104	53	51	138	47	11	12	182	97	45	40	139	30	6	7
SURRY COUNTY	5	4		1	2	3			8	6	2		6	2		
SUSSEX COUNTY	24	10	8	6	20	1		3	11	6	4	1	8	2		1
COLONIAL HEIGHTS CITY	79	42	23	14	59	16	2	2	73	38	21	14	58	11	3	1
EMPORIA CITY	24	13	5	6	17	6		1	19	8	7	4	8	8		3
HOPEWELL CITY	119	62	28	29	83	34	1	1	108	61	27	20	75	28	4	1
PETERSBURG CITY	77	42	17	18	52	22	3		79	39	25	15	49	30		
PLANNING DISTRICT 20	5,421	2,635	1,482	1,304	3,824	1,235	183	179	4,970	2,556	1,406	1,008	3,529	1,098	204	139
ISLE OF WIGHT COUNTY	80	44	22	14	59	11	4	6	66	34	17	15	50	11	1	4
SOUTHAMPTON COUNTY	35	12	15	8	26	6		3	26	17	6	3	17	8		1
CHESAPEAKE CITY	976	482	288	206	729	185	32	30	909	508	256	145	652	189	40	28
FRANKLIN CITY	21	14	5	2	14	7			19	7	7	5	13	6		
NORFOLK CITY	1,129	450	235	444	713	326	34	56	1,000	487	213	300	638	281	35	46
PORTSMOUTH CITY	233	118	66	49	130	85	8	10	179	92	51	36	112	53	5	9
SUFFOLK CITY	248	136	79	33	163	76	4	5	200	111	59	30	130	62	4	4
VIRGINIA BEACH CITY	2,699	1,379	772	548	1,990	539	101	69	2,571	1,300	797	474	1,917	488	119	47
PLANNING DISTRICT 21	2,351	1,139	635	577	1,659	533	77	82	2,371	1,134	645	592	1,652	570	66	83
JAMES CITY COUNTY	327	170	97	60	280	29	11	7	287	143	86	58	257	21	4	5
YORK COUNTY	307	156	79	72	254	28	18	7	323	156	116	51	265	39	12	7
HAMPTON CITY	510	259	142	109	282	193	13	22	575	277	159	139	313	215	20	27
NEWPORT NEWS CITY	1,091	520	304	267	736	278	33	44	1,032	531	265	236	680	283	25	44
POQUOSON CITY	22	17	4	1	20		1	1	22	10	9	3	20		2	
WILLIAMSBURG CITY	94	17	9	68	87	5	1	1	132	17	10	105	117	12	3	
PLANNING DISTRICT 22	381	194	107	80	351	17	7	6	273	148	72	53	246	13	3	11
ACCOMACK COUNTY	287	153	79	55	262	15	4	6	219	119	60	40	196	9	3	11
NORTHAMPTON COUNTY	94	41	28	25	89	2	3		54	29	12	13	50	4		
PLANNING DISTRICT 23	7,772	3,774	2,117	1,881	5,483	1,768	260	261	7,341	3,690	2,051	1,600	5,181	1,668	270	222

NOTE: PLANNING DISTRICT 23, THE HAMPTON ROADS PLANNING DISTRICT, IS THE AGGREGATE OF PLANNING DISTRICTS 20 AND 21.

TABLE 5
TOTAL TEENAGE POPULATION PROJECTIONS AGES 10-19
BY PLANNING DISTRICT AND CITY OR COUNTY
VIRGINIA, 1997-2011

PLANNING DISTRICT CITY / COUNTY	YEAR														
	1997	1998	1999	2000	2001	2002	2003	2004	2005	2006	2007	2008	2009	2010	2011
COMMONWEALTH OF VIRGINIA	930176	942999	955778	980020	1000700	1014635	1028914	1035991	1040360	1027764	1030478	1025983	1033141	1062211	1059168
PLANNING DISTRICT 1	12,455	12,170	11,880	12,149	11,954	11,770	11,655	11,590	11,692	11,402	11,198	11,088	11,156	11,483	11,068
LEE COUNTY	3,334	3,251	3,167	3,112	3,053	3,067	3,053	3,045	3,025	2,931	2,869	2,828	3,014	3,023	2,873
SCOTT COUNTY	2,768	2,700	2,632	2,811	2,762	2,696	2,659	2,669	2,671	2,585	2,527	2,493	2,491	2,629	2,526
WISE COUNTY	5,747	5,621	5,492	5,737	5,653	5,523	5,462	5,413	5,542	5,446	5,359	5,327	5,190	5,333	5,167
NORTON CITY	606	598	589	489	486	484	481	463	454	440	443	440	461	498	502
PLANNING DISTRICT 2	16,605	16,050	15,497	15,375	14,853	14,413	14,130	13,931	13,862	13,582	13,245	13,004	13,175	13,534	12,899
BUCHANAN COUNTY	4,422	4,249	4,077	3,596	3,447	3,298	3,151	3,060	3,009	2,913	2,796	2,691	2,611	2,765	2,612
DICKENSON COUNTY	2,407	2,327	2,244	2,294	2,171	2,106	2,059	2,011	1,974	1,886	1,815	1,808	1,844	1,929	1,810
RUSSELL COUNTY	3,710	3,600	3,494	3,777	3,647	3,573	3,501	3,461	3,462	3,465	3,445	3,374	3,386	3,432	3,307
TAZEWELL COUNTY	6,066	5,874	5,682	5,708	5,588	5,436	5,419	5,399	5,417	5,318	5,189	5,131	5,334	5,408	5,170
PLANNING DISTRICT 3	22,512	22,227	21,929	23,119	22,914	22,759	22,812	22,819	22,786	22,182	21,796	21,395	21,656	22,959	22,448
BLAND COUNTY	813	805	793	815	816	808	813	788	764	723	701	689	738	745	724
CARROLL COUNTY	3,166	3,108	3,048	3,428	3,436	3,389	3,410	3,413	3,408	3,359	3,305	3,279	3,345	3,613	3,495
GRAYSON COUNTY	2,014	1,980	1,946	1,976	1,966	1,943	1,965	1,953	1,920	1,851	1,815	1,754	1,773	1,824	1,768
SMYTH COUNTY	4,325	4,283	4,238	4,075	4,036	4,014	4,068	4,053	4,168	4,053	3,933	3,873	3,787	3,983	3,795
WASHINGTON COUNTY	5,667	5,556	5,443	6,462	6,397	6,350	6,311	6,323	6,330	6,102	6,046	5,943	6,079	6,430	6,354
WYTHE COUNTY	3,279	3,239	3,200	3,474	3,450	3,444	3,412	3,411	3,377	3,300	3,230	3,177	3,238	3,410	3,378
BRISTOL CITY	2,419	2,416	2,412	2,041	2,010	2,011	2,049	2,075	2,043	2,022	1,986	1,899	1,926	2,082	2,077
GALAX CITY	829	840	849	848	803	800	784	803	776	772	780	781	770	872	857
PLANNING DISTRICT 4	25,587	25,580	25,573	25,672	24,383	24,291	23,829	23,715	24,183	24,694	25,262	25,333	26,083	26,486	25,822
FLOYD COUNTY	1,574	1,567	1,560	1,753	1,763	1,773	1,795	1,795	1,799	1,789	1,730	1,710	1,743	1,819	1,844
GILES COUNTY	1,952	1,920	1,887	2,056	2,059	2,066	2,052	2,052	2,075	2,036	1,992	1,960	2,067	2,113	2,076
MONTGOMERY COUNTY	13,767	13,855	13,944	14,571	13,533	13,525	13,256	13,178	13,719	14,243	14,755	14,907	15,425	15,370	14,897
PULASKI COUNTY	4,135	4,041	3,947	3,981	4,014	3,976	4,008	3,979	3,869	3,789	3,755	3,720	3,771	4,012	3,869
RADFORD CITY	4,159	4,197	4,235	3,311	3,014	2,951	2,718	2,711	2,721	2,837	3,030	3,036	3,077	3,172	3,136
PLANNING DISTRICT 5	31,987	31,918	31,862	33,472	33,933	34,033	34,194	34,377	34,160	33,484	33,303	32,981	33,277	34,430	33,717
ALLEGHANY COUNTY	2,211	2,173	2,137	2,195	2,172	2,152	2,134	2,117	2,158	2,088	2,081	2,038	2,044	2,081	2,063
BOTETOURT COUNTY	3,343	3,321	3,301	4,131	4,210	4,240	4,235	4,205	4,154	4,017	3,890	3,879	4,260	4,420	4,362
CRAIG COUNTY	600	604	610	681	694	691	702	701	689	692	659	624	616	650	650
ROANOKE COUNTY	10,929	10,931	10,934	11,359	11,687	11,751	11,819	11,801	11,660	11,468	11,252	11,090	11,890	12,311	12,139
COVINGTON CITY	753	743	735	707	719	711	719	744	724	738	750	743	725	720	712
ROANOKE CITY	10,920	10,907	10,896	10,874	10,893	10,911	11,019	11,288	11,278	11,004	11,139	11,136	10,149	10,680	10,319
SALEM CITY	3,231	3,239	3,249	3,525	3,558	3,577	3,566	3,521	3,497	3,477	3,532	3,471	3,593	3,568	3,472
PLANNING DISTRICT 6	33,862	34,067	34,263	38,231	37,840	37,983	38,269	38,194	37,780	37,399	37,687	37,202	38,356	40,543	39,787
AUGUSTA COUNTY	7,864	7,905	7,949	8,962	9,080	9,194	9,245	9,251	9,116	8,883	8,695	8,577	9,123	9,424	9,263
BATH COUNTY	554	545	537	621	618	639	642	607	609	592	556	521	563	552	539
HIGHLAND COUNTY	274	270	264	303	317	317	328	308	289	278	251	236	250	225	211
ROCKBRIDGE COUNTY	2,431	2,445	2,454	2,716	2,752	2,736	2,734	2,693	2,565	2,484	2,446	2,395	2,475	2,486	2,443
ROCKINGHAM COUNTY	8,466	8,548	8,626	9,719	9,809	9,857	9,997	9,966	10,051	9,910	9,853	9,729	10,051	10,663	10,580
BUENA VISTA CITY	874	851	830	897	893	887	876	880	1,022	1,010	1,024	1,036	884	961	944
HARRISONBURG CITY	6,242	6,309	6,374	8,061	7,377	7,296	7,344	7,363	7,202	7,473	7,986	7,847	8,212	9,530	9,230
LEXINGTON CITY	1,534	1,537	1,539	1,515	1,523	1,524	1,510	1,486	1,392	1,421	1,520	1,516	1,519	1,503	1,490
STAUNTON CITY	3,203	3,222	3,242	2,983	2,970	2,962	2,982	2,959	2,880	2,766	2,794	2,780	2,715	2,759	2,645
WAYNESBORO CITY	2,420	2,435	2,448	2,454	2,501	2,571	2,611	2,681	2,654	2,582	2,562	2,565	2,564	2,440	2,442
PLANNING DISTRICT 7	23,388	23,783	24,181	25,246	25,842	26,361	26,852	27,308	27,616	27,175	26,935	26,764	28,001	29,944	29,728
CLARKE COUNTY	1,704	1,737	1,768	1,621	1,725	1,782	1,837	1,887	1,937	1,905	1,853	1,806	1,938	1,935	1,965
FREDERICK COUNTY	7,591	7,754	7,916	8,627	8,915	9,210	9,454	9,642	9,846	9,735	9,656	9,639	10,686	11,188	11,160
PAGE COUNTY	3,002	3,019	3,037	3,083	3,046	3,021	3,025	3,032	2,991	2,874	2,827	2,766	2,829	2,907	2,853
SHENANDOAH COUNTY	4,161	4,201	4,243	4,375	4,495	4,572	4,644	4,754	4,783	4,716	4,685	4,642	4,895	5,228	5,196
WARREN COUNTY	3,959	4,050	4,142	4,376	4,559	4,717	4,879	4,927	4,989	4,907	4,814	4,834	4,720	5,261	5,126
WINCHESTER CITY	2,971	3,022	3,075	3,164	3,102	3,059	3,013	3,066	3,070	3,038	3,100	3,077	2,933	3,425	3,428
PLANNING DISTRICT 8	214,974	219,851	224,709	229,092	241,394	246,914	251,557	256,223	260,515	258,740	264,133	265,818	265,121	279,796	288,862
ARLINGTON COUNTY	15,533	15,941	16,347	15,275	14,864	14,458	14,069	14,615	14,850	14,723	16,343	16,973	14,775	14,282	15,296
FAIRFAX COUNTY	127800	130633	133462	128306	134131	136095	137148	137070	137804	135948	136932	135532	134308	139775	142694
LOUDOUN COUNTY	14,053	14,454	14,855	21,569	25,209	27,685	30,556	33,204	35,221	36,182	37,853	39,624	41,239	44,506	47,548
PRINCE WILLIAM COUNTY	39,302	40,213	41,121	44,015	47,208	49,097	50,750	51,880	52,889	52,582	52,529	52,736	55,295	59,898	61,469
ALEXANDRIA CITY	9,296	9,439	9,581	9,461	9,169	8,633	8,131	8,474	8,798	8,644	9,862	10,420	8,791	9,583	9,690
FAIRFAX CITY	2,100	2,098	2,088	2,350	2,354	2,337	2,319	2,302	2,297	2,332	2,457	2,470	2,617	2,515	2,615
FALLS CHURCH CITY	1,159	1,190	1,220	1,330	1,431	1,464	1,413	1,377	1,321	1,266	1,262	1,241	1,499	1,655	1,795
MANASSAS CITY	4,589	4,719	4,848	5,285	5,437	5,534	5,543	5,601	5,627	5,391	5,255	5,172	5,053	5,612	5,620
MANASSAS PARK CITY	1,142	1,164	1,187	1,501	1,591	1,611	1,628	1,700	1,708	1,672	1,640	1,650	1,544	1,970	2,135
PLANNING DISTRICT 9	19,018	19,476	19,938	19,354	20,236	20,673	21,065	21,418	21,494	21,362	21,100	20,924	22,926	22,983	22,985
CULPEPER COUNTY	4,601	4,709	4,821	4,949	5,190	5,327	5,464	5,652	5,753	5,801	5,842	5,814	6,329	6,503	6,541
FAUQUIER COUNTY	8,559	8,821	9,085	8,384	8,829	9,047	9,267	9,430	9,462	9,333	9,114	9,007	9,825	9,569	9,602
MADISON COUNTY	1,833	1,868	1,898	1,774	1,815	1,833	1,836	1,779	1,746	1,704	1,684	1,643	1,724	1,702	1,638
ORANGE COUNTY	3,116	3,160	3,202	3,326	3,452	3,523	3,552	3,612	3,633	3,678	3,638	3,660	4,217	4,300	4,302
RAPPAHANNOCK COUNTY	909	918	932	921	950	943	946	945	900	846	822	800	831	909	902
PLANNING DISTRICT 10	25,558	26,047	26,533	28,531	27,963	28,498	29,320	29,219	30,118	29,977	29,785	29,627	29,923	30,461	30,946
ALBEMARLE COUNTY	12,248	12,532	12,817	10,663	11,141	11,382	14,665	14,676	14,700	14,444	14,327	14,134	14,287	15,093	15,314
FLUVANNA COUNTY	1,858	1,890	1,924	2,423	2,606	2,754	2,918	3,016	3,126	3,112	3,110	3,169	3,175	3,204	3,221
GREENE COUNTY	1,726	1,773	1,822	2,145	2,268	2,388	2,459	2,507	2,580	2,555	2,544	2,488	2,426	2,385	2,393
LOUISA COUNTY	3,007	3,039	3,070	3,481	3,607	3,697	3,813	3,840	3,914	3,864	3,777	3,802	3,995	3,951	3,939
NELSON COUNTY	1,780	1,794	1,806	1,884	1,902	1,895	1,865	1,811	1,756	1,665	1,619	1,619	1,636	1,641	1,674
CHARLOTTESVILLE CITY	4,939	5,019	5,094	7,935	6,439	6,382	3,600	3,369	4,042	4,337	4,408	4,415	4,404	4,187	4,405
PLANNING DISTRICT 11	29,849	29,934	30,026	32,269	32,435	32,601	32,998	33,072	33,566	32,876	33,223	33,099	34,183	35,653	34,880
AMHERST COUNTY	4,080	4,077	4,073	4,753	4,756	4,719	4,724	4,748	4,713	4,590	4,559	4,518	4,610	4,487	4,366
APPOMATTOX COUNTY	1,726	1,713	1,702	1,911	1,937	1,891	1,864	1,852	1,875	1,857	1,829	1,818	1,832	1,926	1,918
BEDFORD COUNTY	6,552	6,624	6,701	7,953	8,292	8,481	8,626	8,738	8,677	8,573	8,450	8,352	9,302	9,275	9,213
CAMPBELL COUNTY	6,325	6,266	6,209	6,923	6,919	6,985	6,986	6,982	7,088	6,811	6,729	6,594	6,774	7,296	6,999
BEDFORD CITY	709	716	721	741	730	738	739	747	734	723	711	704	705	720	689
LYNCHBURG CITY	10,457	10,538	10,620	9,988	9,801	9,787	10,059	10,005	10,479	10,322	10,945	11,113	10,960	11,949	11,695

DATA SOURCE: The Projections For 1997-1999 Are Projections of the Virginia State Data Center.
The Projections For 2000-2009 Are From The Modified Year 2000 Population By The National Center For Health Statistics.
The Projections For 2010-2011 Are From The Modified Year 2010 Population By The National Center For Health Statistics.

TABLE 5
TOTAL TEENAGE POPULATION PROJECTIONS AGES 10-19
BY PLANNING DISTRICT AND CITY OR COUNTY
VIRGINIA, 1997-2011

PLANNING DISTRICT CITY / COUNTY	YEAR														
	1997	1998	1999	2000	2001	2002	2003	2004	2005	2006	2007	2008	2009	2010	2011
COMMONWEALTH OF VIRGINIA	930176	942999	955778	980020	1000700	1014635	1028914	1035991	1040360	1027764	1030478	1025983	1033141	1062211	1059168
PLANNING DISTRICT 12	31,543	31,430	31,310	32,862	32,972	32,676	32,389	32,045	31,580	30,625	29,799	29,287	29,327	30,272	29,583
FRANKLIN COUNTY	5,864	5,896	5,924	6,263	6,380	6,418	6,518	6,588	6,506	6,348	6,340	6,294	6,538	7,106	7,094
HENRY COUNTY	7,186	7,107	7,028	7,498	7,416	7,333	7,213	7,137	7,065	6,840	6,545	6,412	6,261	6,268	6,080
PATRICK COUNTY	2,081	2,045	2,005	2,326	2,347	2,329	2,280	2,280	2,251	2,192	2,130	2,101	2,169	2,085	1,996
PITTSYLVANIA COUNTY	7,619	7,594	7,567	8,374	8,401	8,290	8,149	8,039	7,853	7,622	7,369	7,245	7,491	7,876	7,736
DANVILLE CITY	6,804	6,797	6,792	6,441	6,440	6,368	6,294	6,108	6,020	5,820	5,703	5,521	5,165	5,273	5,114
MARTINSVILLE CITY	1,989	1,991	1,994	1,960	1,988	1,938	1,935	1,893	1,885	1,803	1,712	1,714	1,703	1,664	1,563
PLANNING DISTRICT 13	10,843	10,740	10,645	11,181	11,168	11,121	11,048	10,868	10,837	10,586	10,321	10,139	10,068	10,621	10,363
BRUNSWICK COUNTY	2,435	2,435	2,435	2,404	2,379	2,337	2,333	2,261	2,197	2,147	2,130	2,071	1,998	2,177	2,075
HALIFAX COUNTY	4,751	4,693	4,639	4,776	4,731	4,771	4,725	4,683	4,707	4,633	4,478	4,421	4,463	4,683	4,603
MECKLENBURG COUNTY	3,657	3,612	3,571	4,001	4,058	4,013	3,990	3,924	3,933	3,806	3,713	3,647	3,607	3,761	3,685
PLANNING DISTRICT 14	12,596	12,577	12,555	14,321	14,536	14,632	14,616	14,430	14,141	13,609	13,442	13,271	13,908	13,895	13,494
AMELIA COUNTY	1,317	1,320	1,326	1,633	1,683	1,675	1,651	1,632	1,594	1,586	1,555	1,557	1,679	1,591	1,570
BUCKINGHAM COUNTY	1,730	1,740	1,747	2,100	2,183	2,207	2,237	2,205	2,112	1,988	1,935	1,857	1,899	1,951	1,859
CHARLOTTE COUNTY	1,583	1,561	1,540	1,743	1,761	1,777	1,764	1,737	1,743	1,658	1,596	1,528	1,551	1,766	1,700
CUMBERLAND COUNTY	1,135	1,134	1,126	1,213	1,229	1,234	1,260	1,258	1,273	1,237	1,220	1,213	1,281	1,348	1,292
LUNENBURG COUNTY	1,669	1,667	1,669	1,757	1,758	1,739	1,694	1,646	1,612	1,520	1,426	1,360	1,454	1,408	1,372
NOTTOWAY COUNTY	1,870	1,865	1,860	2,069	2,113	2,124	2,083	2,049	1,987	1,876	1,832	1,809	1,933	1,822	1,787
PRINCE EDWARD COUNTY	3,292	3,290	3,287	3,806	3,809	3,876	3,927	3,903	3,820	3,744	3,878	3,947	4,111	4,009	3,914
PLANNING DISTRICT 15	109,283	111,040	112,789	122,300	125,850	128,011	129,708	131,892	132,776	131,733	132,916	132,458	133,679	139,477	138,554
CHARLES CITY COUNTY	784	775	766	894	863	857	858	818	787	779	751	774	773	800	806
CHESTERFIELD COUNTY	37,606	38,307	39,004	42,465	44,243	44,957	45,717	46,090	45,950	45,486	45,517	45,107	48,238	49,081	49,332
GOOCHLAND COUNTY	1,787	1,813	1,836	2,003	2,096	2,173	2,231	2,281	2,290	2,319	2,344	2,336	2,477	2,530	2,590
HANOVER COUNTY	10,575	10,813	11,049	13,169	13,957	14,451	14,733	15,001	15,125	14,909	14,641	14,498	15,559	15,378	15,332
HENRICO COUNTY	29,688	30,190	30,693	33,131	34,139	34,898	35,744	36,711	37,226	37,105	37,738	37,797	37,591	40,178	40,330
NEW KENT COUNTY	1,570	1,591	1,612	1,965	2,055	2,122	2,195	2,245	2,219	2,236	2,184	2,201	2,363	2,424	2,453
POWHATAN COUNTY	2,265	2,297	2,331	3,090	3,236	3,371	3,174	3,662	3,614	3,630	3,525	3,567	3,889	4,134	4,094
RICHMOND CITY	25,008	25,254	25,498	25,583	25,261	25,182	25,056	25,084	25,565	25,269	26,216	26,178	22,789	24,952	23,617
PLANNING DISTRICT 16	30,683	31,349	32,009	38,475	41,043	42,996	44,946	46,034	47,101	46,793	46,650	46,592	51,325	52,031	52,385
CAROLINE COUNTY	2,752	2,755	2,758	3,026	3,063	3,124	3,179	3,258	3,365	3,393	3,323	3,354	3,361	3,534	3,497
KING GEORGE COUNTY	2,286	2,337	2,386	2,514	2,594	2,660	2,730	2,897	2,991	3,064	3,157	3,181	3,428	3,466	3,570
SPOTSYLVANIA COUNTY	10,824	11,082	11,338	14,358	15,575	16,429	17,244	17,686	18,083	17,910	17,674	17,626	19,571	19,684	19,484
STAFFORD COUNTY	11,780	12,082	12,385	15,606	16,939	17,935	18,919	19,278	19,588	19,325	19,281	19,191	21,846	21,875	22,264
FREDERICKSBURG CITY	3,041	3,093	3,142	2,971	2,872	2,848	2,874	2,915	3,074	3,101	3,215	3,240	3,119	3,472	3,570
PLANNING DISTRICT 17	5,571	5,631	5,692	5,955	6,042	6,095	6,058	5,951	5,644	5,407	5,278	5,187	5,185	5,224	5,064
LANCASTER COUNTY	1,319	1,335	1,349	1,335	1,363	1,354	1,369	1,304	1,208	1,153	1,129	1,087	1,084	1,093	1,060
NORTHUMBERLAND COUNTY	1,229	1,244	1,258	1,335	1,364	1,399	1,367	1,368	1,321	1,274	1,272	1,268	1,268	1,180	1,156
RICHMOND COUNTY	1,012	1,023	1,037	1,008	1,002	1,005	979	951	877	848	823	803	811	944	905
WESTMORELAND COUNTY	2,011	2,029	2,048	2,277	2,313	2,337	2,343	2,328	2,238	2,132	2,054	2,029	2,022	2,007	1,943
PLANNING DISTRICT 18	11,653	11,916	12,174	11,610	11,901	12,097	12,159	12,132	11,974	11,615	11,348	11,166	11,708	11,570	11,298
ESSEX COUNTY	1,147	1,146	1,143	1,319	1,348	1,376	1,410	1,411	1,382	1,302	1,278	1,260	1,315	1,442	1,427
GLOUCESTER COUNTY	5,766	5,971	6,171	5,324	5,478	5,543	5,585	5,572	5,499	5,273	5,153	5,061	5,359	5,026	4,853
KING AND QUEEN COUNTY	887	891	893	871	855	859	851	859	852	837	786	758	755	818	781
KING WILLIAM COUNTY	1,760	1,792	1,824	1,828	1,900	1,953	1,966	1,961	1,975	1,977	2,015	2,015	2,201	2,193	2,188
MATHEWS COUNTY	1,037	1,043	1,052	1,084	1,107	1,107	1,071	1,058	1,001	990	934	929	996	1,025	1,028
MIDDLESEX COUNTY	1,056	1,073	1,091	1,184	1,213	1,259	1,276	1,271	1,265	1,236	1,182	1,143	1,082	1,066	1,021
PLANNING DISTRICT 19	21,885	21,930	21,966	23,547	23,695	23,895	24,050	23,941	23,675	23,104	22,778	22,445	22,650	21,858	21,370
DINWIDDIE COUNTY	3,052	3,047	3,043	3,339	3,395	3,442	3,538	3,589	3,605	3,502	3,459	3,445	3,730	3,910	3,780
GREENSVILLE COUNTY	1,407	1,405	1,404	1,301	1,285	1,293	1,271	1,218	1,162	1,125	1,073	1,003	1,131	1,187	1,166
PRINCE GEORGE COUNTY	4,254	4,249	4,240	5,532	5,768	5,861	5,891	5,878	5,826	5,693	5,634	5,546	5,908	4,787	4,884
SURRY COUNTY	944	950	958	1,030	1,037	1,034	1,038	1,023	1,001	1,003	948	927	856	916	867
SUSSEX COUNTY	1,440	1,440	1,439	1,415	1,429	1,436	1,416	1,387	1,329	1,299	1,204	1,171	1,148	1,212	1,188
COLONIAL HEIGHTS CITY	1,994	1,978	1,960	2,262	2,266	2,276	2,274	2,262	2,303	2,232	2,192	2,132	2,259	2,274	2,221
EMPORIA CITY	685	682	677	823	796	810	816	811	796	767	746	746	752	829	807
HOPEWELL CITY	3,330	3,356	3,378	3,097	3,098	3,146	3,153	3,179	3,199	3,145	3,222	3,226	2,993	2,997	2,879
PETERSBURG CITY	4,779	4,823	4,867	4,748	4,621	4,597	4,653	4,594	4,454	4,338	4,300	4,249	3,873	3,746	3,578
PLANNING DISTRICT 20	168,487	172,208	175,929	161,972	164,073	166,576	169,683	169,662	168,464	166,500	165,637	163,599	157,114	156,240	152,526
ISLE OF WIGHT COUNTY	4,051	4,144	4,239	4,238	4,360	4,468	4,591	4,628	4,658	4,632	4,564	4,495	4,795	4,793	4,669
SOUTHAMPTON COUNTY	2,371	2,359	2,351	2,422	2,435	2,406	2,405	2,406	2,391	2,345	2,247	2,234	2,354	2,311	2,216
CHESAPEAKE CITY	27,592	28,271	28,948	32,052	32,949	33,406	33,922	34,291	34,323	33,753	32,818	32,432	33,944	33,927	33,507
FRANKLIN CITY	1,159	1,169	1,176	1,278	1,288	1,251	1,254	1,252	1,247	1,212	1,111	1,053	1,048	1,075	1,039
NORFOLK CITY	37,882	38,345	38,810	33,998	33,364	34,019	34,768	34,567	34,014	34,097	35,483	35,372	31,875	30,813	29,646
PORTSMOUTH CITY	14,753	14,820	14,885	14,504	14,394	14,458	14,444	14,434	14,574	14,770	14,660	14,443	12,747	11,863	11,525
SUFFOLK CITY	8,496	8,626	8,760	9,492	10,143	10,595	11,182	11,432	11,662	11,702	11,573	11,628	11,842	12,041	11,882
VIRGINIA BEACH CITY	72,183	74,474	76,760	63,988	65,140	65,973	67,117	66,652	65,595	63,989	63,181	61,942	58,509	59,417	58,042
PLANNING DISTRICT 21	65,947	67,192	68,442	68,216	68,450	68,977	70,206	69,914	69,423	68,129	68,167	68,261	68,043	67,618	66,269
JAMES CITY COUNTY	5,521	5,663	5,810	6,214	6,545	6,756	6,948	7,155	7,160	7,107	7,173	7,155	8,100	8,415	8,514
YORK COUNTY	7,994	8,127	8,260	9,389	9,927	10,217	10,472	10,236	10,147	9,861	9,568	9,258	10,002	10,423	10,399
HAMPTON CITY	20,335	20,595	20,853	21,551	21,318	21,267	21,518	21,183	20,892	20,536	20,611	20,124	19,016	18,942	18,397
NEWPORT NEWS CITY	27,512	28,182	28,857	26,593	26,228	26,327	26,898	27,072	26,936	26,441	26,658	27,670	26,394	25,135	24,284
POQUOSON CITY	2,005	2,023	2,041	1,927	1,952	1,954	1,966	1,901	1,904	1,786	1,678	1,600	1,961	2,002	1,933
WILLIAMSBURG CITY	2,580	2,602	2,621	2,542	2,480	2,456	2,404	2,367	2,384	2,398	2,479	2,454	2,570	2,701	2,742
PLANNING DISTRICT 22	5,888	5,882	5,874	7,071	7,223	7,263	7,370	7,256	6,973	6,790	6,475	6,343	6,277	5,133	5,120
ACCOMACK COUNTY	4,139	4,137	4,133	5,240	5,375	5,437	5,538	5,461	5,226	5,089	4,874	4,755	4,694	3,789	3,800
NORTHAMPTON COUNTY	1,749	1,745	1,741	1,831	1,848	1,826	1,832	1,795	1,747	1,701	1,601	1,588	1,583	1,344	1,320
PLANNING DISTRICT 23	234,434	239,400	244,371	230,188	232,523	235,553	239,889	239,576	237,887	234,629	233,804	231,860	225,157	223,858	218,795

DATA SOURCE: The Projections For 1997-1999 Are Projections of the Virginia State Data Center.

The Projections For 2000-2009 Are From The Modified Year 2000 Population By The National Center For Health Statistics.

The Projections For 2010-2011 Are From The Modified Year 2010 Population By The National Center For Health Statistics.

PLANNING DISTRICT 23, THE HAMPTON ROADS PLANNING DISTRICT, IS THE AGGREGATE OF PLANNING DISTRICTS 20 AND 21.

TABLE 6
TOTAL TEENAGE FEMALE POPULATION PROJECTIONS AGES 10-19
BY PLANNING DISTRICT AND CITY OR COUNTY
VIRGINIA, 1997-2011

PLANNING DISTRICT CITY / COUNTY	YEAR														
	1997	1998	1999	2000	2001	2002	2003	2004	2005	2006	2007	2008	2009	2010	2011
COMMONWEALTH OF VIRGINIA	453,071	459,326	465,568	478,240	486,425	492,384	499,398	503,412	506,205	502,344	505,848	503,210	505,976	519,085	517,392
PLANNING DISTRICT 1	6,059	5,924	5,786	5,935	5,801	5,671	5,612	5,600	5,641	5,516	5,406	5,311	5,330	5,495	5,316
LEE COUNTY	1,681	1,639	1,597	1,533	1,505	1,496	1,501	1,494	1,487	1,427	1,382	1,342	1,427	1,452	1,382
SCOTT COUNTY	1,364	1,341	1,316	1,391	1,363	1,318	1,289	1,291	1,274	1,230	1,201	1,189	1,195	1,275	1,243
WISE COUNTY	2,733	2,668	2,602	2,764	2,687	2,611	2,572	2,569	2,634	2,618	2,578	2,537	2,464	2,505	2,418
NORTON CITY	281	276	271	247	246	246	250	246	246	241	245	243	244	263	273
PLANNING DISTRICT 2	7,943	7,681	7,420	7,480	7,235	6,982	6,861	6,785	6,742	6,623	6,471	6,388	6,471	6,549	6,239
BUCHANAN COUNTY	2,075	1,989	1,905	1,762	1,705	1,622	1,538	1,504	1,437	1,397	1,345	1,287	1,254	1,284	1,206
DICKENSON COUNTY	1,149	1,107	1,063	1,096	1,040	1,015	999	975	962	917	875	879	905	959	905
RUSSELL COUNTY	1,835	1,787	1,739	1,824	1,765	1,739	1,726	1,724	1,711	1,699	1,680	1,674	1,683	1,697	1,628
TAZEWELL COUNTY	2,884	2,798	2,713	2,798	2,725	2,606	2,598	2,582	2,632	2,610	2,571	2,548	2,629	2,609	2,500
PLANNING DISTRICT 3	11,047	10,915	10,781	11,289	11,148	11,038	11,075	11,122	11,112	10,859	10,648	10,429	10,482	11,029	10,755
BLAND COUNTY	393	391	385	375	377	369	373	370	356	334	330	326	355	347	328
CARROLL COUNTY	1,479	1,455	1,430	1,639	1,646	1,616	1,630	1,631	1,607	1,606	1,572	1,554	1,596	1,704	1,653
GRAYSON COUNTY	965	950	935	950	974	962	974	986	965	933	906	884	895	930	883
SMYTH COUNTY	2,140	2,121	2,102	2,006	1,959	1,963	1,999	2,006	2,095	2,053	1,999	1,948	1,848	1,952	1,860
WASHINGTON COUNTY	2,773	2,715	2,658	3,179	3,116	3,070	3,058	3,083	3,109	3,007	2,971	2,937	2,948	3,083	3,056
WYTHE COUNTY	1,644	1,626	1,611	1,721	1,711	1,709	1,697	1,694	1,646	1,583	1,557	1,522	1,575	1,601	1,590
BRISTOL CITY	1,237	1,235	1,232	1,013	978	974	985	982	974	976	949	901	921	1,006	970
GALAX CITY	416	422	428	406	387	375	359	370	360	367	364	357	344	406	415
PLANNING DISTRICT 4	12,520	12,517	12,513	12,428	11,731	11,707	11,435	11,402	11,685	12,014	12,303	12,356	12,693	12,939	12,576
FLOYD COUNTY	731	726	721	838	854	866	877	892	900	900	879	866	871	910	906
GILES COUNTY	920	905	889	977	982	990	991	999	992	972	956	931	985	1,027	970
MONTGOMERY COUNTY	6,388	6,434	6,481	6,679	6,151	6,161	6,015	5,988	6,272	6,553	6,799	6,886	7,131	7,319	7,096
PULASKI COUNTY	1,992	1,944	1,894	1,914	1,923	1,907	1,920	1,900	1,846	1,830	1,810	1,813	1,821	1,908	1,826
RADFORD CITY	2,489	2,508	2,528	2,020	1,821	1,783	1,632	1,623	1,675	1,759	1,859	1,860	1,885	1,775	1,778
PLANNING DISTRICT 5	15,933	15,889	15,850	16,453	16,601	16,678	16,732	16,881	16,723	16,435	16,348	16,170	16,385	16,858	16,510
ALLEGHANY COUNTY	1,049	1,034	1,020	1,010	1,008	985	984	991	1,016	984	975	955	982	994	979
BOTETOURT COUNTY	1,646	1,630	1,615	1,975	2,019	2,052	2,037	2,052	2,023	1,959	1,874	1,859	2,066	2,106	2,083
CRAIG COUNTY	251	250	248	304	329	329	331	339	342	341	321	314	304	325	323
ROANOKE COUNTY	5,565	5,570	5,575	5,669	5,777	5,825	5,862	5,856	5,770	5,694	5,581	5,477	5,875	6,084	5,986
COVINGTON CITY	370	361	355	322	313	317	327	335	323	339	351	349	329	346	337
ROANOKE CITY	5,461	5,451	5,442	5,381	5,373	5,375	5,400	5,540	5,485	5,341	5,432	5,441	4,992	5,235	5,064
SALEM CITY	1,591	1,593	1,595	1,792	1,782	1,795	1,791	1,768	1,764	1,777	1,814	1,775	1,837	1,768	1,738
PLANNING DISTRICT 6	16,667	16,775	16,880	19,101	18,788	18,835	19,028	19,066	18,931	18,815	19,072	18,837	19,372	20,705	20,388
AUGUSTA COUNTY	3,855	3,884	3,913	4,279	4,321	4,381	4,436	4,474	4,410	4,313	4,246	4,206	4,475	4,585	4,515
BATH COUNTY	235	229	225	302	298	306	307	302	301	290	267	249	272	255	247
HIGHLAND COUNTY	134	133	130	143	150	151	157	149	138	135	122	119	129	114	108
ROCKBRIDGE COUNTY	1,140	1,148	1,154	1,291	1,272	1,256	1,262	1,251	1,207	1,173	1,145	1,129	1,169	1,228	1,211
ROCKINGHAM COUNTY	4,113	4,153	4,192	4,719	4,754	4,740	4,801	4,815	4,897	4,861	4,867	4,801	4,930	5,293	5,314
BUENA VISTA CITY	510	499	489	477	475	465	464	460	563	564	572	582	474	499	488
HARRISONBURG CITY	3,369	3,403	3,437	4,527	4,168	4,150	4,165	4,167	4,074	4,219	4,553	4,477	4,683	5,463	5,311
LEXINGTON CITY	441	442	441	542	532	529	521	502	459	474	496	488	492	548	545
STAUNTON CITY	1,697	1,701	1,705	1,598	1,590	1,595	1,628	1,623	1,589	1,537	1,567	1,555	1,519	1,536	1,479
WAYNESBORO CITY	1,173	1,183	1,194	1,223	1,228	1,262	1,287	1,323	1,293	1,249	1,237	1,231	1,229	1,184	1,170
PLANNING DISTRICT 7	11,398	11,597	11,799	12,301	12,543	12,728	12,961	13,194	13,328	13,182	13,122	13,020	13,595	14,584	14,532
CLARKE COUNTY	783	799	812	788	830	856	892	912	941	935	919	885	938	925	964
FREDERICK COUNTY	3,629	3,704	3,779	4,091	4,162	4,289	4,403	4,510	4,593	4,559	4,524	4,519	5,053	5,417	5,426
PAGE COUNTY	1,483	1,495	1,507	1,495	1,463	1,471	1,472	1,473	1,476	1,437	1,432	1,405	1,408	1,450	1,422
SHENANDOAH COUNTY	2,046	2,065	2,088	2,170	2,236	2,230	2,255	2,314	2,351	2,343	2,345	2,335	2,409	2,519	2,519
WARREN COUNTY	1,972	2,025	2,079	2,168	2,268	2,342	2,429	2,472	2,476	2,428	2,370	2,360	2,336	2,588	2,527
WINCHESTER CITY	1,485	1,509	1,534	1,589	1,584	1,540	1,510	1,513	1,491	1,480	1,532	1,516	1,451	1,685	1,674
PLANNING DISTRICT 8	103,813	106,145	108,465	110,397	116,615	119,525	121,673	123,997	126,081	125,726	128,914	129,565	129,189	135,507	139,981
ARLINGTON COUNTY	7,410	7,605	7,799	7,262	7,188	7,052	6,856	7,103	7,207	7,185	8,003	8,243	7,024	6,996	7,434
FAIRFAX COUNTY	61,630	62,968	64,304	61,712	64,648	65,769	66,135	66,113	66,398	65,820	66,598	65,897	65,332	67,260	68,815
LOUDOUN COUNTY	6,859	7,056	7,253	10,496	12,325	13,499	14,909	16,258	17,149	17,671	18,501	19,322	20,223	21,819	23,326
PRINCE WILLIAM COUNTY	18,887	19,321	19,752	21,315	22,796	23,735	24,592	25,136	25,705	25,596	25,690	25,773	27,037	29,106	29,815
ALEXANDRIA CITY	4,638	4,716	4,794	4,606	4,488	4,231	3,935	4,061	4,282	4,244	4,924	5,183	4,357	4,687	4,707
FAIRFAX CITY	1,037	1,035	1,029	1,140	1,144	1,161	1,138	1,121	1,106	1,131	1,186	1,216	1,289	1,240	1,291
FALLS CHURCH CITY	583	602	620	615	659	662	638	628	627	618	617	589	725	787	888
MANASSAS CITY	2,188	2,247	2,305	2,531	2,608	2,647	2,679	2,737	2,758	2,631	2,565	2,502	2,429	2,665	2,658
MANASSAS PARK CITY	581	595	609	720	759	769	791	840	849	830	830	840	773	947	1,047
PLANNING DISTRICT 9	9,150	9,366	9,589	9,477	9,853	10,048	10,295	10,497	10,623	10,592	10,444	10,335	11,219	11,196	11,177
CULPEPER COUNTY	2,198	2,245	2,294	2,384	2,513	2,570	2,674	2,765	2,841	2,885	2,878	2,846	3,047	3,118	3,137
FAUQUIER COUNTY	4,118	4,252	4,388	4,115	4,312	4,406	4,509	4,593	4,642	4,576	4,481	4,420	4,799	4,732	4,740
MADISON COUNTY	875	889	902	871	895	910	918	908	902	884	875	863	891	834	827
ORANGE COUNTY	1,498	1,515	1,532	1,645	1,664	1,703	1,723	1,755	1,783	1,811	1,795	1,802	2,075	2,074	2,034
RAPPAHANNOCK COUNTY	461	465	473	462	469	459	471	476	455	436	415	404	407	438	439
PLANNING DISTRICT 10	12,576	12,840	13,100	14,346	13,779	14,034	14,462	14,465	15,022	15,016	14,928	14,867	15,076	15,217	15,550
ALBEMARLE COUNTY	6,059	6,219	6,381	5,216	5,412	5,524	7,381	7,374	7,398	7,290	7,247	7,138	7,239	7,598	7,757
FLUVANNA COUNTY	924	941	960	1,180	1,261	1,339	1,422	1,484	1,560	1,565	1,564	1,596	1,579	1,600	1,642
GREENE COUNTY	788	811	832	1,020	1,063	1,120	1,166	1,209	1,231	1,215	1,203	1,175	1,170	1,104	1,113
LOUISA COUNTY	1,470	1,489	1,508	1,675	1,731	1,791	1,852	1,882	1,913	1,892	1,847	1,881	1,976	1,944	1,897
NELSON COUNTY	843	850	855	907	918	911	890	877	844	795	764	760	770	796	806
CHARLOTTESVILLE CITY	2,492	2,530	2,564	4,348	3,394	3,349	1,751	1,639	2,076	2,259	2,303	2,317	2,342	2,175	2,335
PLANNING DISTRICT 11	14,971	14,997	15,024	16,058	16,105	16,189	16,421	16,493	16,841	16,530	16,879	16,856	17,342	17,771	17,428
AMHERST COUNTY	2,063	2,061	2,058	2,437	2,446	2,438	2,410	2,436	2,404	2,362	2,395	2,394	2,420	2,249	2,188
APPOMATTOX COUNTY	858	853	848	907	924	912	900	894	894	873	856	861	875	902	905
BEDFORD COUNTY	3,146	3,179	3,216	3,875	4,026	4,145	4,213	4,269	4,207	4,144	4,092	4,026	4,483	4,413	4,415
CAMPBELL COUNTY	2,977	2,940	2,902	3,326	3,304	3,308	3,327	3,345	3,432	3,318	3,311	3,240	3,311	3,610	3,465
BEDFORD CITY	333	332	331	332	325	329	339	341	329	333	330	321	332	376	360
LYNCHBURG CITY	5,594	5,632	5,669	5,181	5,080	5,057	5,232	5,208	5,575	5,500	5,895	6,014	5,921	6,221	6,095

DATA SOURCE: The Projections For 1997-1999 Are Projections of the Virginia State Data Center.
The Projections For 2000-2009 Are From The Modified Year 2000 Population By The National Center For Health Statistics.
The Projections For 2010-2011 Are From The Modified Year 2010 Population By The National Center For Health Statistics.

TABLE 6
TOTAL TEENAGE FEMALE POPULATION PROJECTIONS AGES 10-19
BY PLANNING DISTRICT AND CITY OR COUNTY
VIRGINIA, 1997-2011

PLANNING DISTRICT CITY / COUNTY	YEAR														
	1997	1998	1999	2000	2001	2002	2003	2004	2005	2006	2007	2008	2009	2010	2011
COMMONWEALTH OF VIRGINIA	453,071	459,326	465,568	478,240	486,425	492,384	499,398	503,412	506,205	502,344	505,848	503,210	505,976	519,085	517,392
PLANNING DISTRICT 12	15,401	15,351	15,302	16,127	16,006	15,919	15,772	15,654	15,485	15,153	14,781	14,475	14,410	14,866	14,563
FRANKLIN COUNTY	2,891	2,903	2,913	3,101	3,148	3,180	3,246	3,280	3,253	3,190	3,167	3,148	3,238	3,518	3,545
HENRY COUNTY	3,568	3,547	3,526	3,674	3,593	3,581	3,510	3,494	3,493	3,425	3,302	3,191	3,078	3,069	2,966
PATRICK COUNTY	1,025	1,010	994	1,118	1,112	1,109	1,090	1,100	1,085	1,067	1,044	1,022	1,060	1,049	994
PITTSYLVANIA COUNTY	3,626	3,613	3,601	4,068	4,021	3,989	3,909	3,873	3,776	3,690	3,598	3,536	3,670	3,759	3,736
DANVILLE CITY	3,300	3,290	3,280	3,155	3,116	3,075	3,043	2,956	2,910	2,849	2,801	2,716	2,529	2,599	2,511
MARTINSVILLE CITY	991	988	988	1,011	1,016	985	974	951	968	932	869	862	835	872	811
PLANNING DISTRICT 13	5,312	5,255	5,200	5,470	5,446	5,402	5,410	5,320	5,295	5,244	5,153	5,064	4,995	5,163	5,072
BRUNSWICK COUNTY	1,228	1,225	1,218	1,186	1,152	1,123	1,134	1,091	1,057	1,050	1,074	1,056	1,024	1,022	971
HALIFAX COUNTY	2,297	2,265	2,235	2,309	2,286	2,314	2,318	2,301	2,296	2,289	2,214	2,180	2,173	2,305	2,282
MECKLENBURG COUNTY	1,787	1,765	1,747	1,975	2,008	1,965	1,958	1,928	1,942	1,905	1,865	1,828	1,798	1,836	1,819
PLANNING DISTRICT 14	6,126	6,119	6,109	6,919	7,030	7,111	7,089	6,999	6,878	6,677	6,597	6,540	6,775	6,842	6,621
AMELIA COUNTY	619	617	616	772	790	790	770	776	762	772	752	750	807	771	762
BUCKINGHAM COUNTY	830	838	842	1,031	1,061	1,065	1,074	1,053	990	936	902	874	890	934	886
CHARLOTTE COUNTY	768	762	755	875	890	895	889	866	888	843	821	785	783	863	814
CUMBERLAND COUNTY	555	558	558	585	597	604	618	622	630	610	608	612	645	666	637
LUNENBURG COUNTY	772	769	770	821	830	835	805	784	791	749	697	669	674	689	662
NOTTOWAY COUNTY	910	905	901	981	995	1,012	1,000	974	927	892	881	872	927	889	866
PRINCE EDWARD COUNTY	1,672	1,670	1,667	1,854	1,867	1,910	1,933	1,924	1,890	1,875	1,936	1,978	2,049	2,030	1,994
PLANNING DISTRICT 15	53,822	54,665	55,502	60,148	61,489	62,346	63,207	64,197	64,654	64,377	65,224	64,805	65,395	68,398	67,685
CHARLES CITY COUNTY	402	400	398	461	435	429	431	394	384	384	373	383	361	370	375
CHESTERFIELD COUNTY	18,284	18,587	18,888	20,724	21,507	21,831	22,185	22,445	22,254	22,105	22,205	21,990	23,588	24,024	24,133
GOOCHLAND COUNTY	847	862	874	934	967	999	1,030	1,055	1,067	1,097	1,116	1,103	1,163	1,204	1,229
HANOVER COUNTY	5,201	5,327	5,453	6,290	6,618	6,797	6,917	7,073	7,144	7,059	6,982	6,835	7,327	7,287	7,272
HENRICO COUNTY	14,674	14,928	15,182	16,294	16,692	17,018	17,379	17,843	18,146	18,174	18,477	18,441	18,333	19,484	19,490
NEW KENT COUNTY	739	748	757	908	951	968	1,010	1,051	1,035	1,043	1,031	1,034	1,120	1,179	1,183
POWHATAN COUNTY	1,002	1,014	1,028	1,370	1,429	1,497	1,545	1,620	1,620	1,628	1,589	1,596	1,770	1,793	1,792
RICHMOND CITY	12,673	12,799	12,922	13,167	12,890	12,807	12,710	12,716	13,004	12,887	13,451	13,423	11,733	13,057	12,211
PLANNING DISTRICT 16	15,324	15,671	16,022	18,970	20,167	20,993	21,891	22,505	23,043	22,983	23,042	22,942	25,276	25,572	25,719
CAROLINE COUNTY	1,346	1,348	1,350	1,481	1,501	1,514	1,539	1,584	1,635	1,659	1,636	1,624	1,643	1,736	1,729
KING GEORGE COUNTY	1,183	1,213	1,245	1,181	1,228	1,241	1,277	1,354	1,400	1,446	1,517	1,526	1,679	1,660	1,718
SPOTSYLVANIA COUNTY	5,362	5,497	5,632	6,964	7,535	7,898	8,256	8,502	8,705	8,634	8,566	8,507	9,462	9,560	9,426
STAFFORD COUNTY	5,730	5,888	6,049	7,564	8,188	8,624	9,085	9,313	9,440	9,376	9,393	9,346	10,621	10,676	10,874
FREDERICKSBURG CITY	1,703	1,725	1,746	1,780	1,715	1,716	1,734	1,752	1,863	1,868	1,930	1,939	1,871	1,940	1,972
PLANNING DISTRICT 17	2,645	2,664	2,683	2,856	2,881	2,902	2,862	2,817	2,636	2,538	2,492	2,465	2,462	2,500	2,436
LANCASTER COUNTY	646	651	656	639	651	638	627	598	557	532	531	512	494	510	505
NORTHUMBERLAND COUNTY	624	635	645	654	656	673	656	660	612	598	607	594	604	540	548
RICHMOND COUNTY	459	463	468	466	464	462	454	441	394	382	369	366	378	454	435
WESTMORELAND COUNTY	916	915	914	1,097	1,110	1,129	1,125	1,118	1,073	1,026	985	993	986	996	948
PLANNING DISTRICT 18	5,640	5,758	5,877	5,662	5,794	5,824	5,874	5,889	5,789	5,654	5,520	5,419	5,718	5,605	5,523
ESSEX COUNTY	570	569	566	653	688	689	720	719	699	670	654	635	670	771	775
GLOUCESTER COUNTY	2,775	2,873	2,967	2,600	2,649	2,649	2,660	2,679	2,623	2,521	2,476	2,424	2,565	2,374	2,313
KING AND QUEEN COUNTY	412	408	405	411	405	401	405	404	392	393	364	355	372	388	367
KING WILLIAM COUNTY	866	882	898	895	914	934	944	943	961	962	981	974	1,081	1,069	1,075
MATHEWS COUNTY	503	505	511	520	535	533	525	528	510	515	483	485	509	502	499
MIDDLESEX COUNTY	514	521	530	583	603	618	620	616	604	593	562	546	521	501	494
PLANNING DISTRICT 19	10,723	10,759	10,794	11,294	11,274	11,343	11,496	11,470	11,266	11,038	10,955	10,720	10,861	10,661	10,372
DINWIDDIE COUNTY	1,476	1,476	1,476	1,587	1,614	1,639	1,700	1,740	1,738	1,688	1,664	1,662	1,816	1,897	1,828
GREENSVILLE COUNTY	691	691	692	635	599	606	603	576	551	548	518	480	543	566	565
PRINCE GEORGE COUNTY	2,043	2,054	2,064	2,544	2,647	2,695	2,727	2,712	2,654	2,573	2,554	2,484	2,716	2,312	2,343
SURRY COUNTY	464	465	466	526	530	520	522	519	484	478	459	447	412	431	424
SUSSEX COUNTY	698	696	696	633	641	651	645	635	600	599	561	545	539	557	548
COLONIAL HEIGHTS CITY	980	969	958	1,062	1,051	1,047	1,041	1,049	1,085	1,068	1,068	1,034	1,089	1,126	1,108
EMPORIA CITY	306	303	299	408	393	399	408	403	385	373	364	363	373	400	381
HOPEWELL CITY	1,654	1,671	1,686	1,503	1,509	1,523	1,543	1,556	1,590	1,579	1,638	1,629	1,483	1,489	1,418
PETERSBURG CITY	2,411	2,434	2,457	2,396	2,290	2,263	2,307	2,280	2,179	2,132	2,129	2,076	1,890	1,883	1,757
PLANNING DISTRICT 20	80,498	82,339	84,175	78,458	78,856	79,583	81,077	81,075	80,823	80,370	80,401	79,402	76,071	75,822	73,794
ISLE OF WIGHT COUNTY	1,935	1,977	2,019	1,978	2,030	2,088	2,152	2,176	2,177	2,183	2,180	2,162	2,336	2,303	2,240
SOUTHAMPTON COUNTY	1,014	1,004	996	1,115	1,123	1,099	1,084	1,089	1,101	1,086	1,058	1,026	1,062	1,116	1,114
CHESAPEAKE CITY	13,568	13,930	14,290	15,678	16,061	16,243	16,526	16,631	16,618	16,437	16,067	15,790	16,550	16,318	16,191
FRANKLIN CITY	579	587	594	648	658	633	630	632	625	598	546	503	515	550	509
NORFOLK CITY	17,183	17,404	17,626	16,447	15,813	15,886	16,188	16,034	16,005	16,132	17,017	16,942	15,154	15,034	14,379
PORTSMOUTH CITY	7,226	7,261	7,292	6,914	6,795	6,803	6,839	6,876	6,907	7,040	6,990	6,907	5,985	5,730	5,485
SUFFOLK CITY	4,143	4,192	4,244	4,696	4,974	5,198	5,477	5,604	5,733	5,787	5,712	5,717	5,817	5,914	5,849
VIRGINIA BEACH CITY	34,850	35,984	37,114	30,982	31,402	31,633	32,181	32,033	31,657	31,107	30,831	30,355	28,652	28,857	28,027
PLANNING DISTRICT 21	32,606	33,203	33,803	33,717	33,860	34,090	34,650	34,538	34,186	33,670	33,947	34,098	33,784	33,334	32,713
JAMES CITY COUNTY	2,712	2,769	2,829	3,000	3,181	3,293	3,365	3,483	3,470	3,452	3,519	3,505	3,940	4,025	4,099
YORK COUNTY	3,870	3,936	4,002	4,568	4,808	4,922	5,017	4,930	4,869	4,750	4,623	4,465	4,793	4,986	5,003
HAMPTON CITY	10,372	10,507	10,640	10,952	10,727	10,660	10,790	10,593	10,346	10,181	10,345	10,046	9,446	9,459	9,212
NEWPORT NEWS CITY	13,319	13,646	13,975	12,876	12,824	12,894	13,189	13,287	13,249	13,050	13,209	13,877	13,149	12,437	11,955
POQUOSON CITY	936	938	941	869	888	891	900	881	862	822	787	753	941	953	926
WILLIAMSBURG CITY	1,397	1,407	1,416	1,452	1,432	1,430	1,389	1,364	1,390	1,415	1,464	1,452	1,515	1,474	1,518
PLANNING DISTRICT 22	2,897	2,895	2,895	3,354	3,423	3,436	3,515	3,446	3,421	3,332	3,201	3,146	3,075	2,472	2,442
ACCOMACK COUNTY	2,004	2,001	1,999	2,471	2,535	2,552	2,605	2,554	2,515	2,448	2,363	2,319	2,273	1,817	1,793
NORTHAMPTON COUNTY	893	894	896	883	888	884	910	892	906	884	838	827	802	655	649
PLANNING DISTRICT 23	113,104	115,542	117,978	112,175	112,716	113,673	115,727	115,613	115,009	114,040	114,348	113,500	109,855	109,156	106,507

DATA SOURCE: The Projections For 1997-1999 Are Projections of the Virginia State Data Center.
The Projections For 2000-2009 Are From The Modified Year 2000 Population By The National Center For Health Statistics.
The Projections For 2010-2011 Are From The Modified Year 2010 Population By The National Center For Health Statistics.

PLANNING DISTRICT 23, THE HAMPTON ROADS PLANNING DISTRICT, IS THE AGGREGATE OF PLANNING DISTRICTS 20 AND 21.

BASIC DEFINITIONS

Recorded Data These refer to vital events that occurred in Virginia regardless of the place of residence of the person experiencing the vital event, often referred to as Place of Occurrence data. Both Virginia and Out-of-State residents are included in the concept.

Residence Data These refer to the Virginia city or county where the mother resided for a birth, where the patient resided for an induced termination of pregnancy or a natural fetal death, or where the deceased resided for a death. The term includes the vital events of Virginia residents regardless of where the event occurred. Most of the methods of presentation in the Report refer to Virginia residents.

Ethnicity and Race Only two ethnic classes are recognized in the data, Hispanic and Non-Hispanic, where the term Hispanic refers to persons who can trace their ancestry in some degree to the peoples of the Iberian Peninsula and the nations of Portugal and Spain. The term Latino is also used for Hispanic. Thus an Hispanic may be of any race as a result of inter-racial unions in the history of the Americas.

Fifteen race codes are currently used in the Virginia vital statistics data. These are White, Black, American Indian, Ten Asian Groups, Other Races, and Unknown. The Asian group has been increased from the five, Chinese, Japanese, Hawaiian, Filipino, and Other Asian and Pacific Islander, to ten in recent years including Asian Indian, Korean, Vietnamese, Guamian, and Samoan.

Currently the race designation used for the pregnancy categories of births and both types of fetal deaths is that of the mother. For deaths, the race is that of the decedent at death. In the case of infant deaths, this may mean that the race of the child could be declared differently at birth and at death.

Live Births A live birth is defined as the complete expulsion or extraction of a product of human conception from its mother, irrespective of the duration of pregnancy, which, after such expulsion or extraction, breathes or shows any other evidence of life such as beating of the heart, pulsation of the umbilical cord, or definite movement of voluntary muscles, whether or not the umbilical cord has been cut or the placenta is attached. (Vital Statistics Laws of Virginia, Chapter 7, Section 32.1-249.7)

Low Weight Live Births A low weight birth is defined as one in which the birth weight is less than 2,500 grams (5 pounds 8 ounces), regardless of gestation. A very low weight birth is one with a birth weight of less than 1,500 grams (3 pounds 5 ounces).

Non-Marital Births Non-Marital Births are those which occurred to women who were not married to the fathers of the children at any time during the preceding 10 months.

Non-Marital Natural Fetal Deaths/Induced Terminations Non-Marital Natural Fetal Deaths/Induced Terminations are those which occurred to women who were not married to the fathers at the time of the event.

Fetal Death means death prior to the complete expulsion or extraction from its mother of a product of human conception, regardless of the duration of the pregnancy; death is indicated by the fact that after such expulsion or extraction, the fetus does not breathe or show any other evidence of life, such as beating of the heart, pulsation of the umbilical cord, or definite movement of voluntary muscles. (Vital Statistics Laws of Virginia, Chapter 7, Section 32.1-249.2).

Induced Terminations of Pregnancy These are fetal deaths in which the pregnancy has been deliberately terminated with the purpose of producing a nonviable fetus. Molar and ectopic pregnancies are excluded.

Natural Fetal Deaths Formerly called miscarriages; these are fetal deaths that are not induced in order to produce a nonviable fetus. They are also referred to as spontaneous abortions, although they include the terminations of molar and ectopic pregnancies. The term includes the misnomer of still births.

Perinatal Deaths In this Report these are defined as the sum of natural fetal deaths of 28 or more weeks gestation and the deaths of infants under seven days of age. The concept focuses on the critical thirteen-week period at the end of a normal 40-week gestation as well as the first week of life of the newborn. It is used as a result of differing definitions of infant deaths in the world.

Total Infant Deaths These are deaths of children under one year of age, some of whom may have been born in the previous year.

Early Infant Deaths (not a standard term among the states) is the term used in this report to refer to infant deaths under one day of age. Hebdomadal Deaths are deaths under seven days of age, Neonatal Deaths are deaths under 28 days of age, and Postneonatal Deaths are deaths 28 days and over but under one year of age.

Total Deaths Total Deaths include Infant Deaths and Maternal Deaths. Induced Terminations and Natural Fetal Deaths are excluded.

Underlying Cause of Death This is the term by which deaths are classified and listed in the tables, to be distinguished from the immediate and other causes of death listed on the death certificate. It may be defined as (a) the disease or injury which initiated the train of morbid events leading directly to death, or (b) the circumstances of the accident or violence which produced the fatal injury.

Leading Causes of Death These are underlying causes of death considered rankable by the National Center for Health Statistics based on descending numbers of deaths listed for each cause. There are 50 of them in the basic 113-line cause of death list by the NCHS under the Tenth Revision of the International Classification of Diseases Code. There are 45 rankable causes of Natural Fetal Deaths in a suggested 124-line list and 71 rankable causes of Infant Deaths in a suggested 130-line list.

Population Projections The population projections in this Appendix are from the National Center for Health Statistics with the approval of the U.S. Bureau of the Census for the four basic races of White, Black, Asian, and Native American by age, race, and sex for the aggregate State.

Central Tendency of the Data The median is the measure of central tendency generally used in the tables of this Report. It is a positional measure, defined as the value of the observation that divides the distribution of the data into two equal parts, such that 50 percent of the observations are equal to or less than the median and 50 percent equal to or greater than it. It does not indicate the scatter or symmetry of the observed observations around it.

Age-adjusted Death Rates – Age-adjusted death rates are weighted averages of age-specific deaths rates. The weights are the proportion of persons in corresponding age groups based on a standard million population. In this report the standard million US population for the year 2000 is used. The advantage of age-adjusted rates for total deaths compared with unadjusted rates is that they allow for comparisons across jurisdictional, ethnic, and race/sex groups.

Rates Calculations A rate results from the division of one number by another, with the result often multiplied by a multiple of l0 to position one or more digits to the left of the decimal point. The two numbers may be in different units of measurement, as in miles per hour or income per capita. When the two numbers involved are in the same units of measurement, the result may be called a ratio, a relative number, or a pure number. The common unit of measurement has dropped out in the division.

Multiplying by a multiple of 10 yields a result of per 10, per 100, per 1,000, per 10,000, per 100,000, or per 1,000,000. The calculation is simplified by padding the numerator counts with the appropriate number of zeroes before performing the division. The crude birth rate and the unadjusted death rate are stated per 1,000 population. The death rate from a specific cause of death are stated per 100,000 population. The infant death rate is expressed per 1,000 live births and the maternal death rate per 100,000 live births. When the multiple is 100, the result is called a percentage.

In all of this, it is essential to know the nature of the denominator or divisor, or the base number with which the other number (the numerator) is being compared. Any chart, table of numbers, or narrative calculation should thus clearly

indicate the base number with which the comparison is being made. A further caution is to understand that when a set of numbers is being compared with their total that an increase in one of the relatives must be accompanied by a decrease in one or more of the others.

Rates, ratios, and percentages may be compared with each other, but doing so is with danger. In an increasing ratio of the birth rates of two age groups, it may be that the birth rates of both have fallen, with the denominator group rate falling faster than the numerator group rate.

There is also the problem of large variability in small numbers, in which small absolute increases can generate large relative changes. An increase from 2 to 4 is a 100 percent increase, while an increase of 25,000 from 50,000 to 75,000 is only a 50 percent increase. Rates calculated for small jurisdictions or population groups are subject to wide fluctuations or variance.

The percentages and rates may be calculated over different age, race, sex, and other groups. An age-specific rate may be calculated for each age group in a breakdown of all ages. The same is true for race, sex, and other groups. When the groups are reduced in number, the resulting rate will likely be softened.

There are two basic approaches to total pregnancies data and their three components of live births, induced terminations, and natural fetal deaths. The first uses the total projected population, which may be across all ages and include both male and female, or be age or group-specific. The other approach is the fertility rate approach in which the ages 15-44 female population is used as the denominator, even though the numerator may be the total of the events across all ages of the mothers or patients. Both may be expressed per 1,000 or per 100,000 population.

Unadjusted death rates for any group use the total population of the group as the denominator value, with the rate expressed per 1,000, or per 100,000 for the younger age groups of teenagers. Death rates for specific causes of death are per 100,000 population.