



COMMONWEALTH of VIRGINIA
DEPARTMENT OF HEALTH
DIVISION OF SHELLFISH SAFETY

Colin M. Greene, MD, MPH
State Health Commissioner

109 Governor Street, 6th Floor
P.O. Box 2448
Richmond, Virginia 23218-2448

Ph: 804-864-7487
Fax: 804-864-7481

NOTICE AND DESCRIPTION OF SHELLFISH AREA CONDEMNATION
NUMBER 002-001, MONROE BAY AND VICINITY

EFFECTIVE 15 MAY 2022

Pursuant to Title 28.2, Chapter 8, §§ 28.2-803 through 28.2-808, § 32.1-20, and § 2.2-4002, B.16 of the Code of Virginia.

1. The “Notice and Description of Shellfish Area Condemnation Number 002-001, Monroe Bay and Vicinity,” effective 15 June 2021, is cancelled effective 15 May 2022.
2. Condemned Shellfish Area Number 002-001, shown as Sections A through D, is hereby established effective 15 May 2022. As to Sections A and B; it shall be unlawful for any person, firm, or corporation to take shellfish from these areas for any purpose, except by permit granted by the Marine Resources Commission, as provided in § 28.2-810 of the Code of Virginia. As to Sections C and D; it shall be unlawful for any person, firm, or corporation to take shellfish from these areas for any purpose. The boundaries of these areas are shown on the map titled “Monroe Bay and Vicinity, Condemned Shellfish Area Number 002-001, 15 May 2022” which is part of this notice.
3. Seasonally Condemned Shellfish Area Number 002-001, shown as Section M1 is hereby established effective 15 May 2022, and shall remain in force annually thereafter for the period beginning the first day of April through the last day of October until rescinded. It shall be unlawful for any person, firm or corporation to take shellfish from this area during such period for any purpose, except by permit granted by the Marine Resources Commission, as provided in § 28.2-810 of the Code of Virginia. The boundaries of this area are shown on the map titled “Monroe Bay and Vicinity, Condemned Shellfish Area Number 002-001, 15 May 2022” which is part of this notice.
4. The Department of Health will receive, consider and respond to petitions by any interested person at any time with respect to reconsideration or revision of this order.

BOUNDARIES OF CONDEMNED AREA NUMBER 002-001

- A. The condemned area shall include that portion of the Potomac River and all of Monroe Bay inland and upstream of a line drawn between latitude/longitude map coordinate (38°13'35.2",-76°58'01.7"), map coordinate (38°13'41.9",-76°57'37.5"), and map coordinate (38°13'50.6",-76°57'41.0"); but excludes the areas defined as Sections C and D.

- B. The condemned area shall include that portion of the Potomac River and all of Mattox Creek and its tributaries inland and upstream of a line drawn between latitude / longitude map coordinate (38°12'57.5",-76°57'44.9"), map coordinate (38°13'03.1",-76°57'16.1") and map coordinate (38°12'30.0",-76°56'56.4").
- C. The condemned area shall include that portion of Monroe Creek inland of a line drawn between latitude/longitude map coordinate (38°14'30.2",-76°58'14.7"), map coordinate (38°14'27.8",-76°58'09.6"), and map coordinate (38°14'26.8",-76°58'10.2").
- D. The condemned area shall include that portion of Monroe Creek and its tributaries upstream of a line drawn between latitude / longitude map coordinate (38°14'54.1",-76°58'11.7") and map coordinate (38°14'53.9",-76°57'56.9").
- M1. The seasonally condemned area shall include that portion of the Potomac River and Monroe Bay inland of a line drawn between latitude/longitude map coordinate (38°13'26.8",-76°57'59.3"), map coordinate (38°13'33.7",-76°57'34.2") map coordinate (38°13'41.9",-76°57'37.5") and map coordinate (38°13'35.2",-76°58'01.7").

Recommended by: 
74BC6298173E4EC

Director, Division of Shellfish Safety

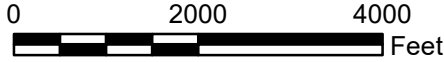
Ordered by: 
342A6AFBF3EF47A

Director, Office of Environmental Health Services




5/6/2022 | 8:35:33 AM EDT

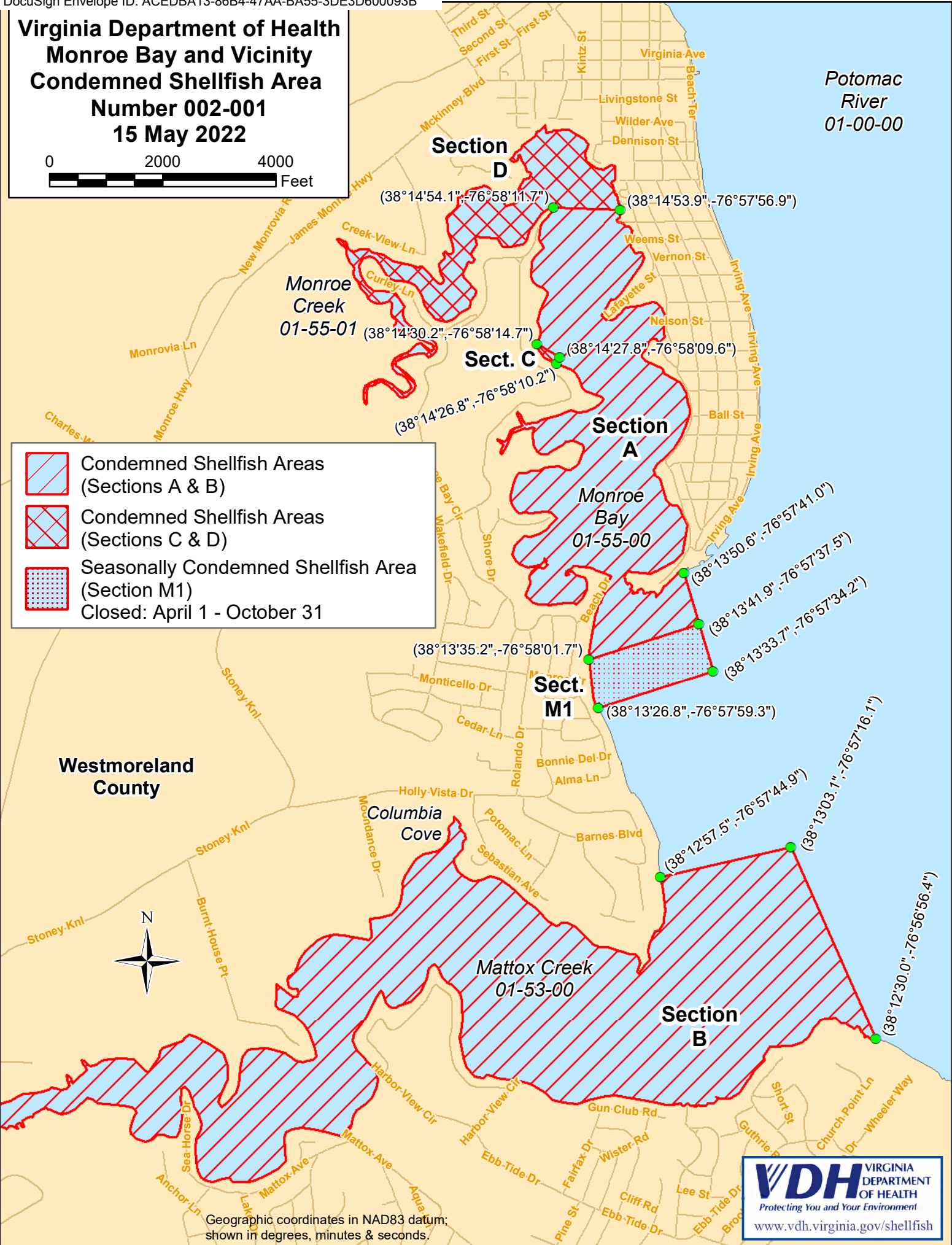
Date

Virginia Department of Health Monroe Bay and Vicinity Condemned Shellfish Area Number 002-001 15 May 2022



Potomac River
01-00-00

-  Condemned Shellfish Areas (Sections A & B)
-  Condemned Shellfish Areas (Sections C & D)
-  Seasonally Condemned Shellfish Area (Section M1)
Closed: April 1 - October 31



Westmoreland County



Geographic coordinates in NAD83 datum; shown in degrees, minutes & seconds.