



COMMONWEALTH of VIRGINIA
DEPARTMENT OF HEALTH
DIVISION OF SHELLFISH SAFETY

Colin M. Greene, MD, MPH
State Health Commissioner

109 Governor Street, 6th Floor
P.O. Box 2448
Richmond, Virginia 23218-2448

Ph: 804-864-7487
Fax: 804-864-7481

NOTICE AND DESCRIPTION OF SHELLFISH AREA CONDEMNATION
NUMBER 004-082, NOMINI CREEK

EFFECTIVE 15 FEBRUARY 2023

Pursuant to Title 28.2, Chapter 8, §§ 28.2-803 through 28.2-808, § 32.1-20, and § 2.2-4002, B.16 of the Code of Virginia:

1. The "Notice and Description of Shellfish Area Condemnation Number 004-082, Nomini Creek," effective 15 January 2022, is cancelled effective 15 February 2023.
2. Condemned Shellfish Area Number 004-082, shown as Sections A through G, is hereby established effective 15 February 2023. It shall be unlawful for any person, firm, or corporation to take shellfish from these areas, for any purpose, except by permit granted by the Marine Resources Commission, as provided in § 28.2-810 of the Code of Virginia. The boundaries of these areas are shown on the map titled "Nomini Creek, Condemned Shellfish Area Number 004-082, 15 February 2023" which is part of this notice.
3. The Department of Health will receive, consider and respond to petitions by any interested person at any time with respect to reconsideration or revision of this order.

BOUNDARIES OF CONDEMNED AREA NUMBER 004-082

- A. The condemned area shall include that portion of the North Prong of Buckner Creek and its tributaries upstream of a line drawn from latitude / longitude map coordinate (38°08'35.5",-76°42'35.4") to map coordinate (38°08'29.5",-76°42'27.2").
- B. The condemned area shall include that portion of Buckner Creek and its tributaries upstream of a line drawn from latitude / longitude map coordinate (38°07'45.4", -76°42'00.1") to map coordinate (38°07'47.1",-76°41'50.2").
- C. The condemned area shall include all of Jules Creek and its tributaries upstream of a line drawn from latitude / longitude map coordinate (38°06'49.2",-76°42'33.1") to map coordinate (38°06'52.2",-76°42'29.5").
- D. The condemned area shall include that portion of Nomini Creek and its tributaries upstream of a line drawn from latitude / longitude map coordinate (38°06'21.6", -76°43'54.2") to map coordinate (38°06'11.8",-76°43'47.9").

- E. The condemned area shall include all of Barnes Creek and its tributaries upstream of a line drawn from latitude / longitude map coordinate (38°06'47.0",-76°43'02.9") to map coordinate (38°06'41.6",-76°43'07.2").
- F. The condemned area shall include all of Davis Creek and its tributaries upstream of a line drawn from latitude / longitude map coordinate (38°06'05.9",-76°42'52.4") to map coordinate (38°06'06.6",-76°42'51.6").
- G. The condemned area shall include all of Matthews Cove and its tributaries upstream and inland of a line drawn from latitude / longitude map coordinate (38°07'41.4",-76°43'21.0") to map coordinate (38°07'35.6",-76°43'20.5").

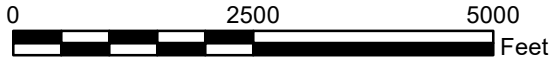
Recommended by: DocuSigned by:
Danielle Schoofs
74BC6298173E4EC...


Director, Division of Shellfish Safety

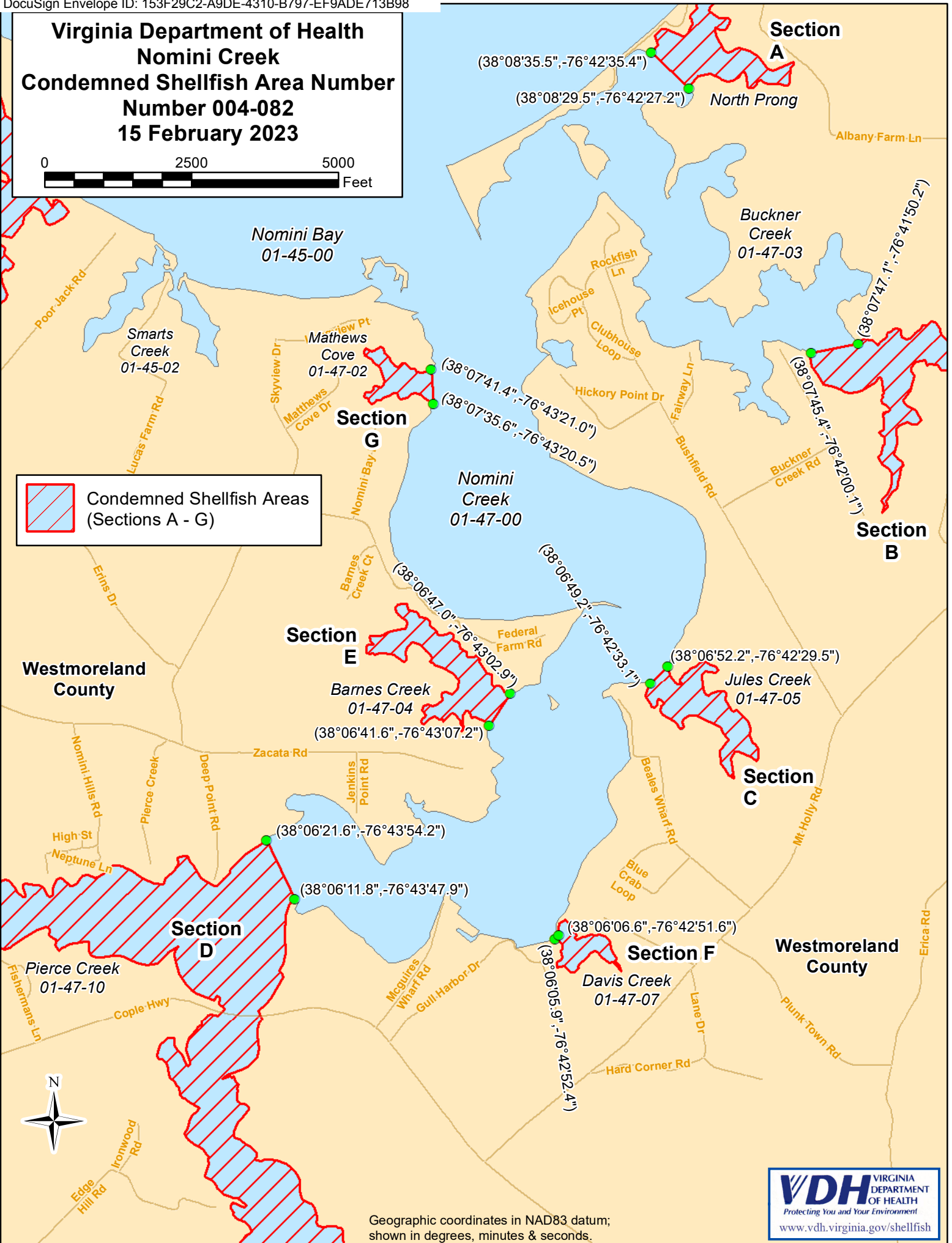
Ordered by: DocuSigned by:
Julie Henderson 1/24/2023 | 6:43:52 AM EST
342A6AEBF25E47A

Director, Office of Environmental Health Services Date

Virginia Department of Health Nomini Creek Condemned Shellfish Area Number Number 004-082 15 February 2023



 Condemned Shellfish Areas
(Sections A - G)



Westmoreland
County

Westmoreland
County



Geographic coordinates in NAD83 datum;
shown in degrees, minutes & seconds.

