



**COMMONWEALTH of VIRGINIA
DEPARTMENT OF HEALTH
DIVISION OF SHELLFISH SAFETY**

*Colin M. Greene, MD, MPH
State Health Commissioner*

*109 Governor Street, 6th Floor
P.O. Box 2448
Richmond, Virginia 23218-2448*

*Ph: 804-864-7487
Fax: 804-864-7481*

**NOTICE AND DESCRIPTION OF SHELLFISH AREA CONDEMNATION
NUMBER 004-184, CURRIOMAN BAY**

EFFECTIVE 15 FEBRUARY 2023

Pursuant to Title 28.2, Chapter 8, §§ 28.2-203 through 28.2-808, § 32.1-20, and § 2.2-4002, B.16 of the Code of Virginia:

1. The "Notice and Description of Shellfish Area Condemnation Number 004-184, Currioman Bay", effective 15 March 2021, is cancelled effective 15 February 2023.
2. The shellfish condemnation area Number 004-184, shown as Sections A, B and C, is hereby established, effective 15 February 2023. It shall be unlawful for any person, firm, or corporation to take shellfish from these areas for any purpose, except by permit granted by the Marine Resources Commission, as provided in § 28.2-810 of the Code of Virginia. The boundaries of these areas are shown on the map titled "Currioman Bay, Condemned Shellfish Area Number 004-184, 15 February 2023" which is part of this notice.
3. The Department of Health will receive, consider and respond to petitions by any interested person at any time with respect to reconsideration or revision of this order.

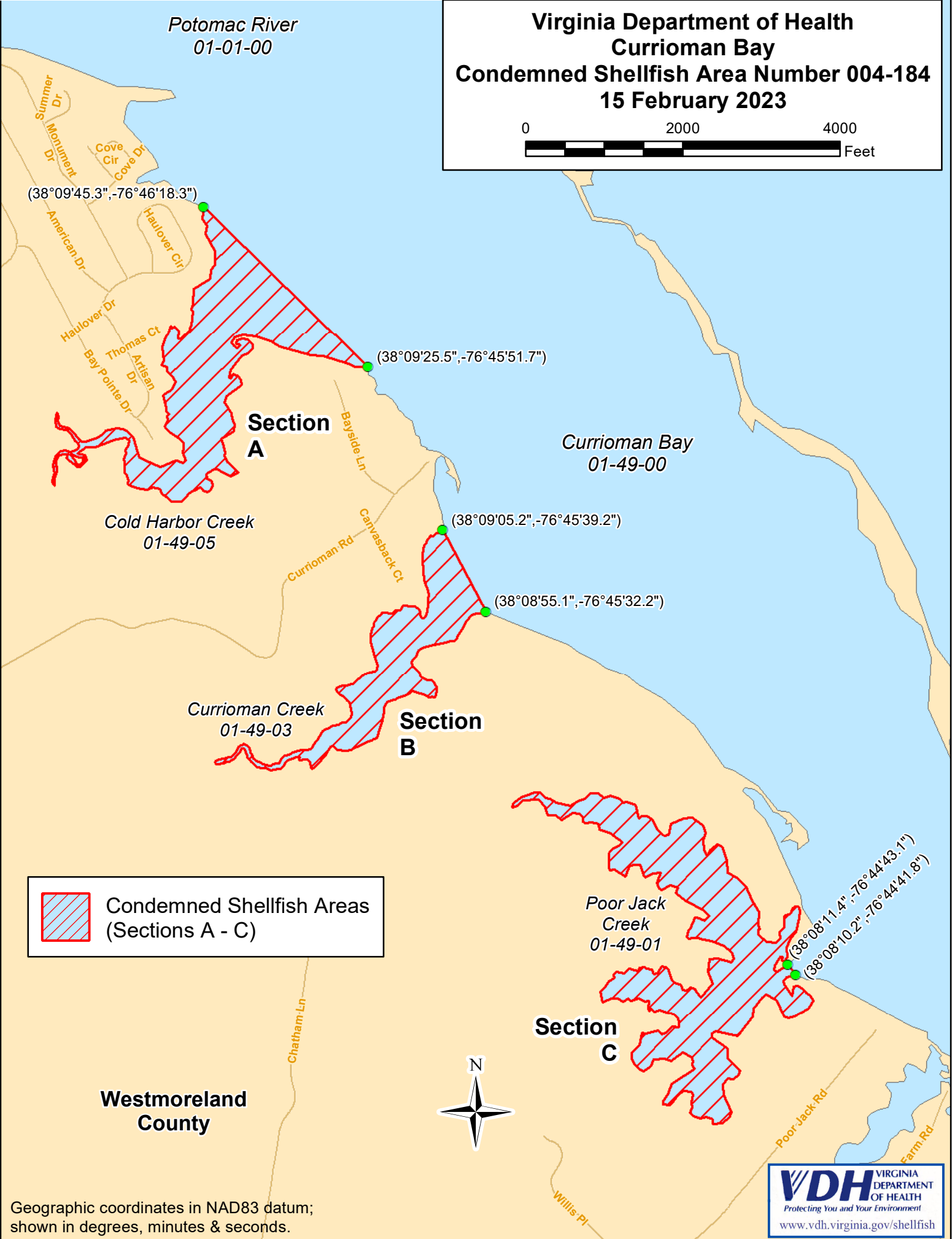
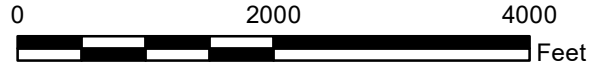
BOUNDARIES OF CONDEMNED AREA NUMBER 004-184


- A. The condemned area shall include all of Cold Harbor Creek and its tributaries upstream of a line drawn from latitude / longitude map coordinate (38°09'45.3",-76°46'18.3") to map coordinate (38°09'25.5",-76°45'51.7").
- B. The condemned area shall include all of Currioman Creek and its tributaries upstream of a line drawn from latitude / longitude map coordinate (38°09'05.2",-76°45'39.2") to map coordinate (38°08'55.1",-76°45'32.2").
- C. The condemned area shall include all of Poor Jack Creek and its tributaries upstream of a line drawn from latitude / longitude map coordinate (38°08'11.4",-76°44'43.1") to map coordinate (38°08'10.2",-76°44'41.8").

Recommended by: DocuSigned by:
Danielle Schools
Director, Division of Shellfish Safety

Ordered by: DocuSigned by:
Julie Henderson 1/24/2023 | 6:43:52 AM EST
Director, Office of Environmental Health Services Date

**Virginia Department of Health
Currioman Bay
Condemned Shellfish Area Number 004-184
15 February 2023**



 **Condemned Shellfish Areas
(Sections A - C)**

**Westmoreland
County**

Geographic coordinates in NAD83 datum;
shown in degrees, minutes & seconds.