



COMMONWEALTH of VIRGINIA
DEPARTMENT OF HEALTH
DIVISION OF SHELLFISH SAFETY

Colin M. Greene, MD, MPH
State Health Commissioner

109 Governor Street, 6th Floor
P.O. Box 2448
Richmond, Virginia 23218-2448

Ph: 804-864-7487
Fax: 804-864-7481

NOTICE AND DESCRIPTION OF SHELLFISH AREA CONDEMNATION
NUMBER 005-083, LOWER MACHODOC CREEK

EFFECTIVE 15 MAY 2022

Pursuant to Title 28.2, Chapter 8, §§ 28.2-803 through 28.2-808, § 32.1-20, and § 2.2-4002, B.16 of the Code of Virginia:

1. The “Notice and Description of Shellfish Area Condemnation Number 005-083, Lower Machodoc Creek,” effective 15 May 2021, is cancelled effective 15 May 2022.
2. Condemned Shellfish Area Number 005-083, shown as Sections A through E, is hereby established, effective 15 May 2022. It shall be unlawful for any person, firm, or corporation to take shellfish from these areas for any purpose, except by permit granted by the Marine Resources Commission, as provided in § 28.2-810 of the Code of Virginia. The boundaries of these areas are shown on the map titled “Lower Machodoc Creek, Condemned Shellfish Area Number 005-083, 15 May 2022” which is part of this notice.
3. Seasonally Condemned Shellfish Number 005-083, shown as Sections S4, S208 and S209, is hereby established effective 15 May 2022, and shall remain in force annually thereafter for the period beginning the first day of April through the last day of October until rescinded. It shall be unlawful for any person, firm or corporation to take shellfish from these areas during such period for any purpose, except by permit granted by the Marine Resources Commission, as provided in § 28.2-810 of the Code of Virginia. The boundaries of these areas are shown on the map titled “Lower Machodoc Creek, Condemned Shellfish Area Number 005-083, 15 May 2022” which is part of this notice.
4. The Department of Health will receive, consider and respond to petitions by any interested person at any time with respect to reconsideration or revision of this order.

BOUNDARIES OF CONDEMNED AREA NUMBER 005-083

- A. The condemned area shall include that portion of Lower Machodoc Creek and its tributaries upstream of a line drawn between latitude/longitude map coordinate (38°06'22.3",-76°38'53.9") and map coordinate (38°06'21.7",-76°38'41.1").

- B. The condemned area shall include all of Cabin Point Creek and its tributaries upstream of a line drawn between latitude/longitude map coordinate (38°08'29.3",-76°39'40.6") and map coordinate (38°08'28.5",-76°39'40.5").
- C. The condemned area shall include all of Branson (Bellfield) Cove upstream of a line drawn between latitude/longitude map coordinate (38°08'30.1",-76°38'20.5") and map coordinate (38°08'28.6",-76°38'09.3").
- D. The condemned area shall include all of Weatherall Creek and its tributaries upstream of a line drawn between latitude/longitude map coordinate (38°07'54.1",-76°39'03.9") and map coordinate (38°07'53.9",-76°39'03.1").
- E. The condemned area shall include all of the unnamed tributary of Upper Machodoc Creek inland and upstream of a line drawn between latitude/longitude map coordinate (38°08'02.2",-76°38'05.5") and map coordinate (38°08'01.0",-76°38'05.9").
- S4. The seasonally condemned area shall include that portion of Lower Machodoc Creek and its tributaries upstream of a line drawn between latitude/longitude map coordinate (38°06'32.3",-76°38'33.4") and map coordinate (38°06'33.3",-76°38'17.1"); but excluding the area defined as Section A.
- S208. The seasonally condemned area shall include all of Ames Creek and its tributaries upstream of a line drawn between latitude/longitude map coordinate (38°07'37.6",-76°39'15.5") and map coordinate (38°07'40.9",-76°39'11.2").
- S209. The seasonally condemned area shall that portion of Glebe Creek at its tributaries upstream of a line drawn between latitude/longitude map coordinate (38°07'32.6",-76°39'10.6") and map coordinate (38°07'35.4",-76°39'05.8").

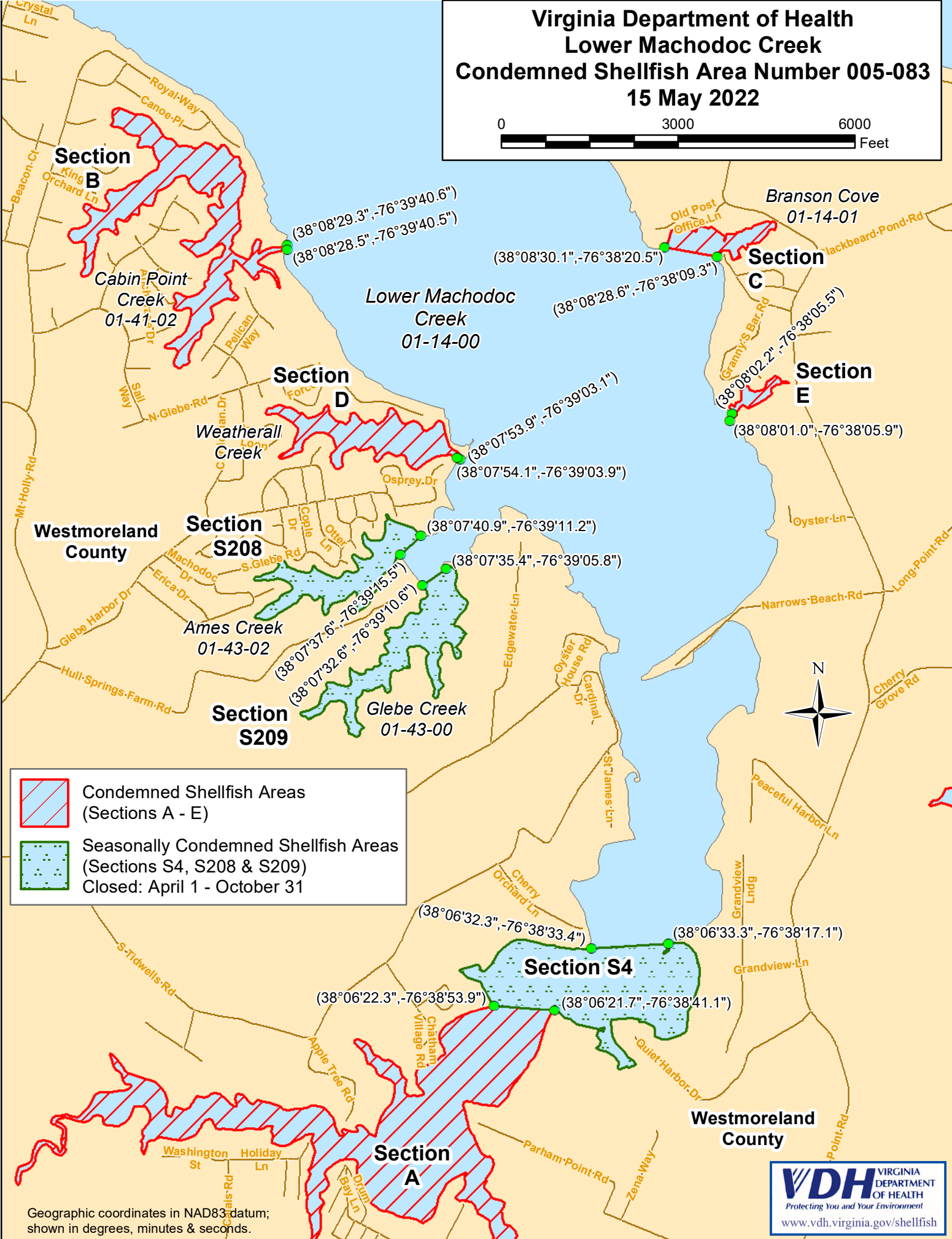

Recommended by: DocuSigned by:
Danielle Schools
74BC6298173E4EC...


Director, Division of Shellfish Safety


Ordered by: DocuSigned by:
Julie Henderson
342A6AFBE3EF47A 5/6/2022 | 8:34:08 AM EDT

Director, Office of Environmental Health Services Date

Virginia Department of Health Lower Machodoc Creek Condemned Shellfish Area Number 005-083 15 May 2022



 Condemned Shellfish Areas (Sections A - E)

 Seasonally Condemned Shellfish Areas (Sections S4, S208 & S209)
Closed: April 1 - October 31



Geographic coordinates in NAD83 datum; shown in degrees, minutes & seconds.