



COMMONWEALTH of VIRGINIA
DEPARTMENT OF HEALTH
DIVISION OF SHELLFISH SAFETY

Colin M. Greene, MD, MPH
State Health Commissioner

109 Governor Street, 6th Floor
P. O. Box 2448
Richmond, Virginia 23218-2448

Ph: 804-864-7487
Fax: 804-864-7481

NOTICE AND DESCRIPTION OF SHELLFISH AREA CONDEMNATION
NUMBER 006-143, GARDNER, JACKSON AND BONUM CREEKS

EFFECTIVE 15 JUNE 2022

Pursuant to Title 28.2, Chapter 8, §§ 28.2-803 through 28.2-808, § 32.1-20, and § 2.2-4002, B.16 of the Code of Virginia:

1. The “Notice and Description of Shellfish Area Condemnation Number 006-143, Gardner, Jackson and Bonum Creeks,” effective 15 July 2021, is cancelled effective 15 June 2022.
2. Condemned Shellfish Area Number 006-143, shown as Sections A through E, is hereby established effective 15 June 2022. It shall be unlawful for any person, firm, or corporation to take shellfish from these areas for any purpose, except by permit granted by the Marine Resources Commission, as provided in § 28.2-810 of the Code of Virginia. The boundaries of these areas are shown on the map titled “Gardner, Jackson and Bonum Creeks, Condemned Shellfish Area Number 006-143, 15 June 2022” which is part of this notice.
3. Seasonally Condemned Shellfish Number 006-143, shown as Section M1, is hereby established effective 15 June 2022, and shall remain in force annually thereafter for the period beginning the first day of April through the last day of October until rescinded. It shall be unlawful for any person, firm or corporation to take shellfish from this area during such period for any purpose, except by permit granted by the Marine Resources Commission, as provided in § 28.2-810 of the Code of Virginia. The boundaries of this area are shown on the map titled “Gardner, Jackson and Bonum Creeks, Condemned Shellfish Number 006-143, 15 June 2022” which is part of this notice.
4. Seasonally Condemned Shellfish Number 006-143, shown as Sections S1 through S3, is hereby established effective 15 June 2022, and shall remain in force annually thereafter for the period beginning the first day of April through the last day of October until rescinded. It shall be unlawful for any person, firm or corporation to take shellfish from these areas during such period for any purpose, except by permit granted by the Marine Resources Commission, as provided in § 28.2-810 of the Code of Virginia. The boundaries of these areas are shown on the map titled “Gardner, Jackson and Bonum Creeks, Condemned Shellfish Number 006-143, 15 June 2022” which is part of this notice.
5. The Department of Health will receive, consider and respond to petitions by any interested person at any time with respect to reconsideration or revision of this order.

BOUNDARIES OF CONDEMNED AREA NUMBER 006-143

- A. The condemned area shall include all of the northern prong of Gardner Creek upstream of a line drawn from latitude / longitude map coordinate (38°06'44.0",-76°37'01.6") to map coordinate (38°06'45.7",-76°36'58.0").
- B. The condemned area shall include all of the northern prong of Jackson Creek and its tributaries upstream of a line drawn from latitude / longitude map coordinate (38°06'11.5",-76°36'17.9") to map coordinate (38°06'10.2",-76°36'13.7").
- C. The condemned area shall include that portion of Bonum Creek and its tributaries upstream of a line drawn from latitude / longitude map coordinate (38°05'17.1", -76°35'19.8") to map coordinate (38°05'15.6",-76°35'13.3").
- D. The condemned area shall include all of the southern prong of Jackson Creek and its tributaries upstream of a line drawn from latitude / longitude map coordinate (38°06'12.9",-76°36'03.4") to map coordinate (38°06'13.1",-76°35'59.8").
- E. The condemned area shall include all of the southern prong of Gardner Creek upstream of a line drawn from latitude / longitude map coordinate (38°06'39.3",-76°36'59.4") to map coordinate (38°06'38.2",-76°36'56.9").
- M1. The seasonally condemned area shall include that portion of Ragged Point Bay, including all of the unnamed inlet, inland of a line drawn from latitude / longitude map coordinate (38°08'54.3",-76°36'42.7"), to map coordinate (38°08'56.0",-76°36'38.3"), to map coordinate (38°08'14.2",-76°36'22.8") and to map coordinate (38°08'07.5",-76°36'35.3").
- S1. The seasonally condemned area shall include that portion of Gardner Creek upstream of a line drawn from latitude / longitude map coordinate (38°06'46.9",-76°36'14.7") to map coordinate (38°06'48.4",-76°36'08.8"); but excludes the areas defined as Sections A and E.
- S2. The seasonally condemned area shall include that portion of Jackson Creek and its tributaries upstream of a line drawn from latitude / longitude map coordinate (38°06'18.6",-76°35'57.8") to map coordinate (38°06'14.0",-76°35'55.9"); but excludes the areas defined as Sections B and D.
- S3. The seasonally condemned area shall include that portion of Bonum Creek and its tributaries upstream of a line drawn from latitude/longitude map coordinate (38°05'50.4",-76°34'54.0") to map coordinate (38°05'44.6",-76°34'50.9") ; but excludes the area defined as Section C.

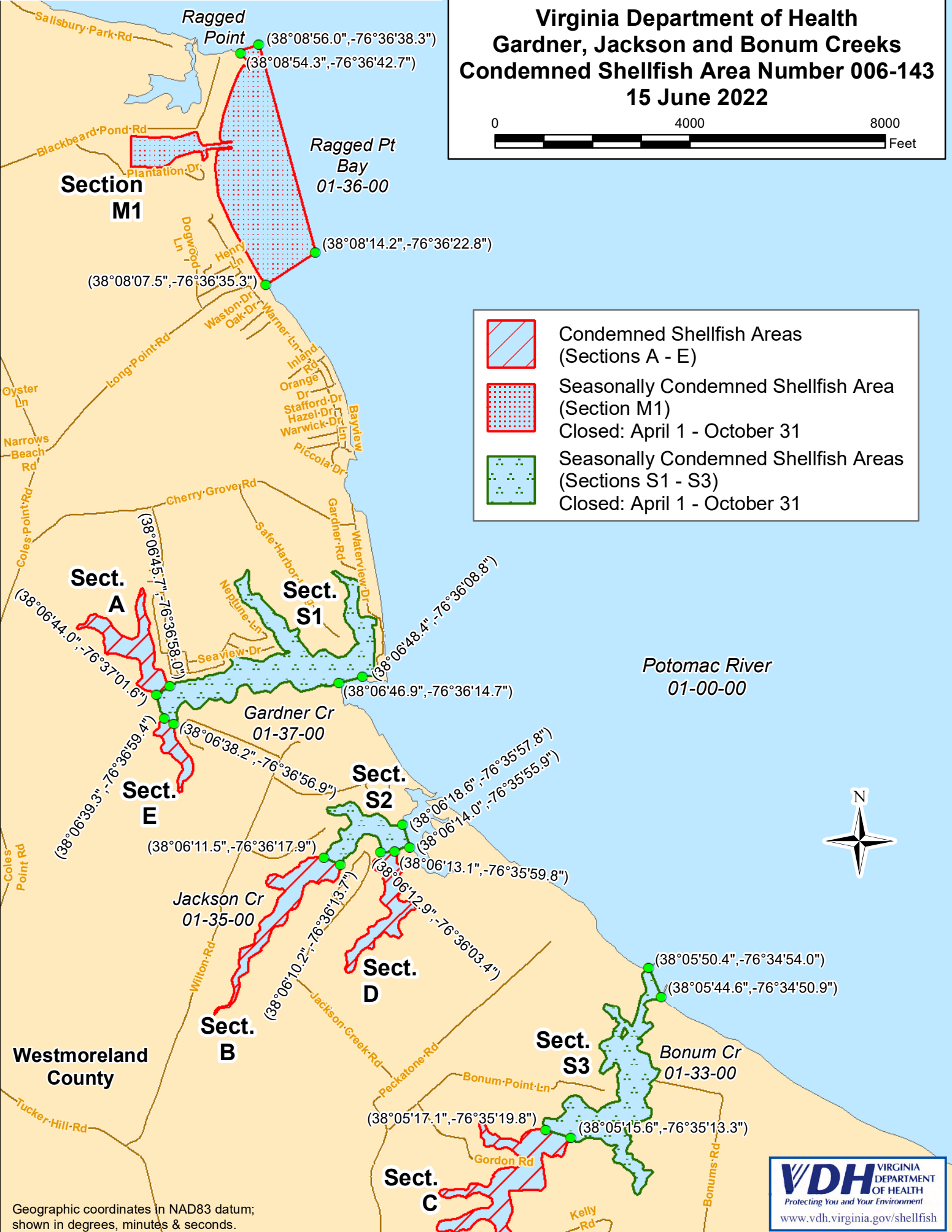
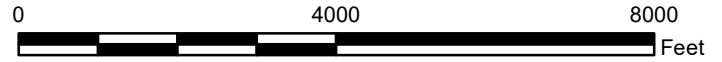
Recommended by: DocuSigned by:
Danielle Schools
74BC6298173F4EC...




Director, Division of Shellfish Safety

Ordered by: DocuSigned by:
Lance Gregory
4D8214BCE9E942E Sign for Julie Henderson 6/6/2022 | 3:19:17 PM EDT

Director, Office of Environmental Health Services Date

Virginia Department of Health Gardner, Jackson and Bonum Creeks Condemned Shellfish Area Number 006-143 15 June 2022



-  Condemned Shellfish Areas (Sections A - E)
-  Seasonally Condemned Shellfish Area (Section M1)
Closed: April 1 - October 31
-  Seasonally Condemned Shellfish Areas (Sections S1 - S3)
Closed: April 1 - October 31

Geographic coordinates in NAD83 datum; shown in degrees, minutes & seconds.

