



COMMONWEALTH of VIRGINIA

Department of Health
P O BOX 2448
RICHMOND, VA 23218

TTY 7-1-1 OR
1-800-828-1120

NOTICE AND DESCRIPTION OF SHELLFISH AREA CONDEMNATION NUMBER 009-141, COD AND PRESLEY CREEKS

EFFECTIVE 15 MARCH 2023

Pursuant to Title 28.2, Chapter 8, §§ 28.2-803 through 28.2-808, § 32.1-20, and § 2.2-4002, B.16 of the Code of Virginia:

1. The "Notice and Description of Shellfish Area Condemnation Number 009-141, Cod and Presley Creeks," effective 15 February 2022, is cancelled effective 15 March 2023.
2. Condemned Shellfish Area Number 009-141, shown as Sections A through D, is hereby established effective 15 March 2023. It shall be unlawful for any person, firm, or corporation to take shellfish from these areas for any purpose, except by permit granted by the Marine Resources Commission, as provided in § 28.2-810 of the Code of Virginia. The boundaries of these areas are shown on the map titled "Cod and Presley Creeks, Condemned Shellfish Area Number 009-141, 15 March 2023" which is part of this notice.
3. Seasonally Condemned Shellfish Area Number 009-141, shown as Sections S175 and S176, is hereby established effective 15 March 2023, and shall remain in force annually thereafter for the period beginning the first day of April through the last day of October until rescinded. It shall be unlawful for any person, firm, or corporation to take shellfish from these areas during such period for any purpose, except by permit granted by the Marine Resources Commission, as provided in § 28.2-810 of the Code of Virginia. The boundaries of these areas are shown on the map titled "Cod and Presley Creeks, Condemned Shellfish Area Number 009-141, 15 March 2023" which is part of this notice.
4. The Department of Health will receive, consider and respond to petitions by any interested person at any time with respect to reconsideration or revision of this order.

BOUNDARIES OF CONDEMNED AREA NUMBER 009-141

- A. The condemned area shall include that portion of the western branch of Cod Creek and its tributaries upstream of a line drawn between latitude / longitude map coordinate (37°58'28.8",-76°26'35.0") and map coordinate (37°58'29.0",-76°26'30.5").
- B. The condemned area shall include that portion of the eastern branch of Cod Creek and its tributaries upstream of a line drawn between latitude / longitude map coordinate (37°58'23.3",-76°26'08.2") and map coordinate (37°58'22.1",-76°25'59.9").

C. The condemned area shall include all of Presley Creek and its tributaries upstream of a line drawn between latitude / longitude map coordinate (37°58'03.4",-76°25'02.8") and map coordinate (37°58'02.6",-76°25'01.8").

D. The condemned area shall include all of the unnamed tidal pond located north of Cod Creek upstream of a line drawn between latitude / longitude map coordinate (37°58'57.1",-76°26'25.5") and map coordinate (37°58'56.6",-76°26'25.1").

S175. The seasonally condemned area shall include that portion of Cod Creek and its tributaries upstream of a line drawn from latitude / longitude map coordinate (37°58'39.0", -76°26'30.5") to map coordinate (37°58'38.2",-76°26'24.9"); but excludes the area defined as Section A.

S176. The seasonally condemned area shall include that portion of the unnamed tributary of Cod Creek upstream of a line drawn from latitude / longitude map coordinate (37°58'33.4",-76°26'03.2") to map coordinate (37°58'35.5",-76°25'55.6"); but excludes the area defined as Section B.

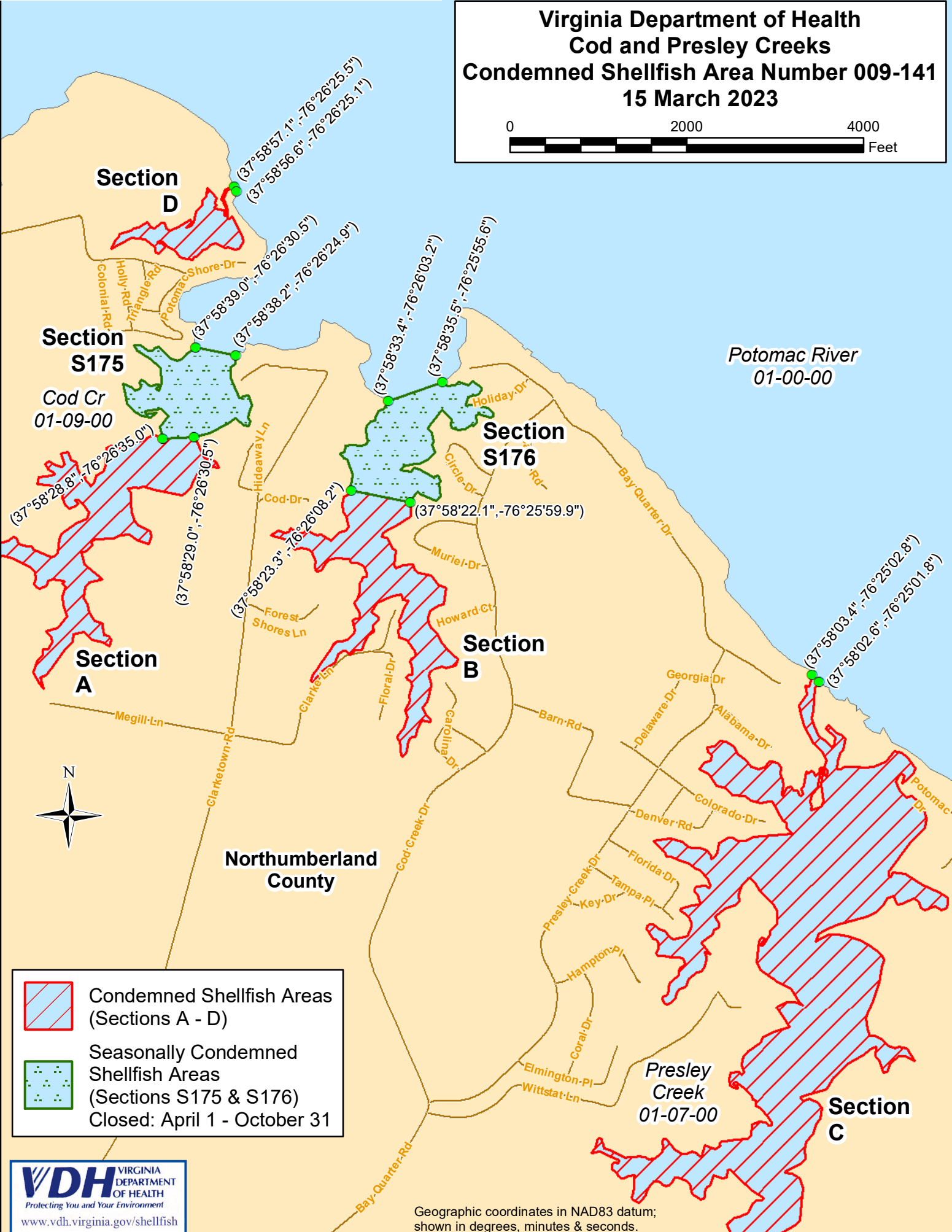
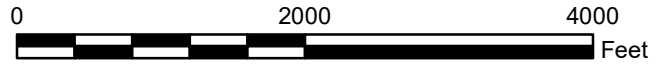
Recommended by: DocuSigned by:
Danielle Schools

Director, Division of Shellfish Safety

Ordered by: DocuSigned by:
Julie Henderson 2/24/2023 | 2:25:10 PM EST

Director, Office of Environmental Health Services Date

**Virginia Department of Health
Cod and Presley Creeks
Condemned Shellfish Area Number 009-141
15 March 2023**





Potomac River
01-00-00



**Northumberland
County**

Presley
Creek
01-07-00

 **Condemned Shellfish Areas**
(Sections A - D)

 **Seasonally Condemned Shellfish Areas**
(Sections S175 & S176)
Closed: April 1 - October 31

VDH VIRGINIA
DEPARTMENT
OF HEALTH
Protecting You and Your Environment
www.vdh.virginia.gov/shellfish

Geographic coordinates in NAD83 datum;
shown in degrees, minutes & seconds.