



**COMMONWEALTH of VIRGINIA  
DEPARTMENT OF HEALTH  
DIVISION OF SHELLFISH SAFETY**

*Colin M. Greene, MD, MPH  
State Health Commissioner*

*109 Governor Street, 6<sup>th</sup> Floor  
P.O. Box 2448  
Richmond, Virginia 23218-2448*

*Ph: 804-864-7487  
Fax: 804-864-7481*

**NOTICE AND DESCRIPTION OF SHELLFISH AREA CONDEMNATION  
NUMBER 010-105, LITTLE WICOMICO RIVER**

**EFFECTIVE 15 JUNE 2022**

Pursuant to Title 28.2, Chapter 8, §§ 28.2-803 through 28.2-808, § 32.1-20, and § 2.2-4002, B.16 of the Code of Virginia:

1. The “Notice and Description of Shellfish Area Condemnation Number 010-105, Little Wicomico River,” effective 15 July 2021, is cancelled effective 15 June 2022.
2. Condemned Shellfish Area Number 010-105, shown as Sections A through K, is hereby established effective 15 June 2022. It shall be unlawful for any person, firm, or corporation to take shellfish from these areas for any purpose, except by permit granted by the Marine Resources Commission, as provided in § 28.2-810 of the Code of Virginia. The boundaries of these areas are shown on the maps titled “Little Wicomico River, Condemned Shellfish Area Number 010-105, 15 June 2022” which is part of this notice.
3. Seasonally Condemned Shellfish Area Number 010-105, shown as Sections M1 through M3, is hereby established effective 15 June 2022, and shall remain in force annually thereafter for the period beginning the first day of April through the last day of October until rescinded. It shall be unlawful for any person, firm or corporation to take shellfish from these areas during such period for any purpose, except by permit granted by the Marine Resources Commission, as provided in § 28.2-810 of the Code of Virginia. The boundaries of these areas are shown on the maps titled “Little Wicomico River, Condemned Shellfish Area Number 010-105 15 June 2022” which is part of this notice.
4. Seasonally Condemned Shellfish Number 010-105, shown as Sections S11 through S12, S86 through S87 and S184 through S187, is hereby established effective 15 June 2022, and shall remain in force annually thereafter for the period beginning the first day of April through the last day of October until rescinded. It shall be unlawful for any person, firm or corporation to take shellfish from these areas during such period for any purpose, except by permit granted by the Marine Resources Commission, as provided in § 28.2-810 of the Code of Virginia. The boundaries of these areas are shown on the maps titled “Little Wicomico River, Condemned Shellfish Number 010-105, 15 June 2022” which is part of this notice.

5. The Department of Health will receive, consider and respond to petitions by any interested person at any time with respect to reconsideration or revision of this order.

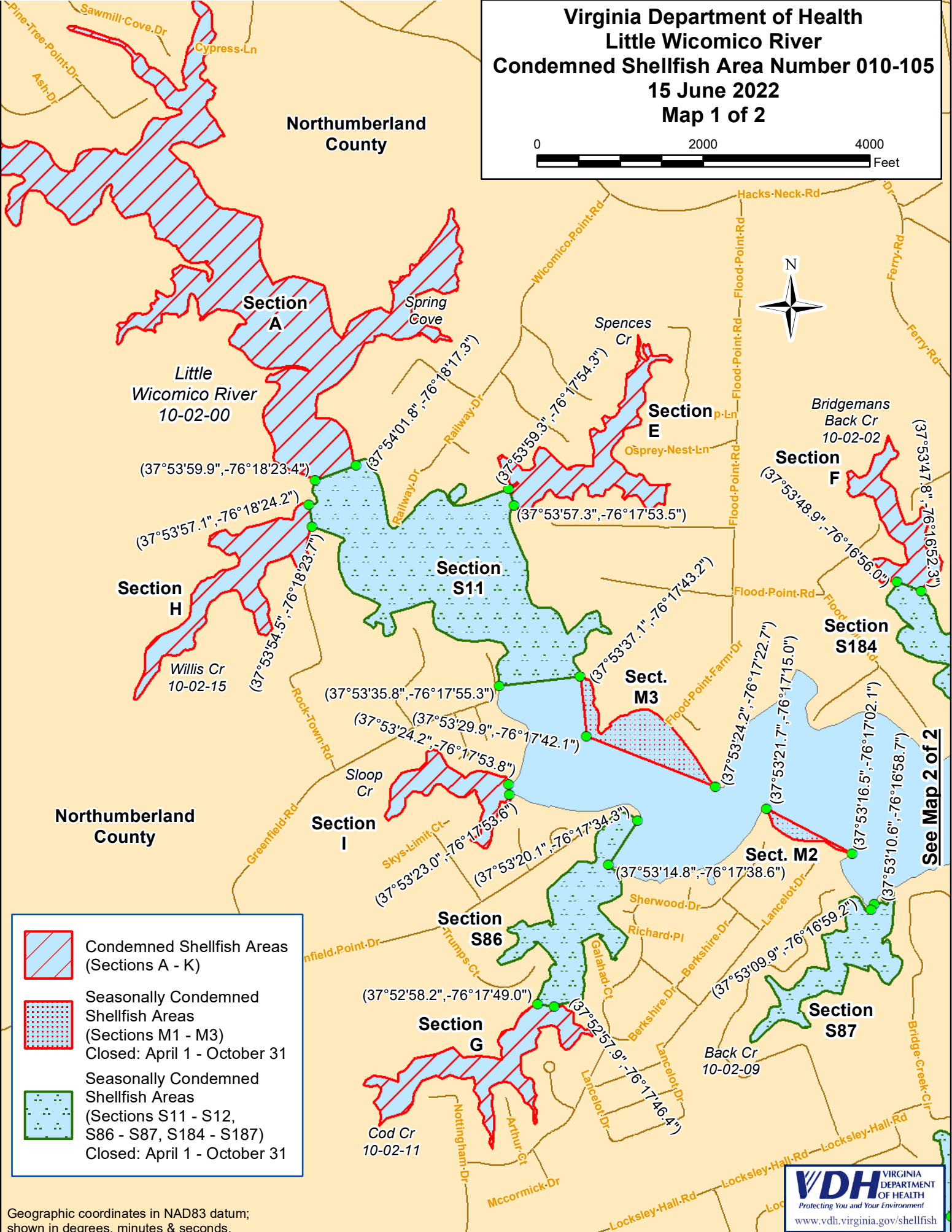
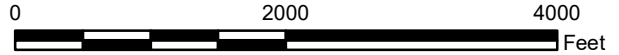
#### **BOUNDARIES OF CONDEMNED AREA NUMBER 010-105**




- A. The condemned area shall include that portion of the Little Wicomico River and its tributaries upstream of a line drawn between latitude / longitude map coordinate (37°53'59.9",-76°18'23.4") and map coordinate (37°54'01.8",-76°18'17.3").
- B. The condemned area shall include that portion of the western branch of Bridge Creek and its tributaries upstream of a line drawn between latitude / longitude map coordinate (37°52'34.2",-76°16'50.6") and map coordinate (37°52'33.6",-76°16'46.5").
- C. The condemned area shall include all of Sharps Creek and its tributaries upstream of a line drawn between latitude / longitude map coordinate (37°53'14.4",-76°15'38.9") and map coordinate (37°53'14.2",-76°15'38.7").
- D. The condemned area shall include that portion of the eastern branch of Bridge Creek and its tributaries upstream of a line drawn between latitude / longitude map coordinate (37°52'29.1",-76°16'08.3") and map coordinate (37°52'28.1",-76°16'06.6").
- E. The condemned area shall include that portion of Spences Creek and its tributaries upstream of a line drawn between latitude / longitude map coordinate (37°53'59.3",-76°17'54.3") and map coordinate (37°53'57.3",-76°17'53.5").
- F. The condemned area shall include that portion of Bridgemans Back Creek and its tributaries upstream of a line drawn between latitude / longitude map coordinate (37°53'48.9",-76°16'56.0") and map coordinate (37°53'47.8",-76°16'52.3").
- G. The condemned area shall include that portion of Cod Creek and its tributaries upstream of a line drawn between latitude / longitude map coordinate (37°52'58.2",-76°17'49.0") and map coordinate (37°52'57.9",-76°17'46.4").
- H. The condemned area shall include all of Willis Creek and its tributaries upstream of a line drawn between latitude / longitude map coordinate (37°53'57.1",-76°18'24.2") and map coordinate (37°53'54.5",-76°18'23.7").
- I. The condemned area shall include all of Sloop Creek and its tributaries upstream of a line drawn between latitude / longitude map coordinate (37°53'24.2",-76°17'53.8") and map coordinate (37°53'23.0",-76°17'53.6").
- J. The condemned area shall include that portion of the eastern branch of Bridge Creek upstream of a line drawn between latitude / longitude map coordinate (37°52'31.2",-76°16'25.7") and map coordinate (37°52'29.9",-76°16'24.0").
- K. The condemned area shall include that portion of the unnamed tributary of the eastern branch of Bridge Creek upstream of a line drawn between latitude / longitude map coordinate (37°52'35.5",-76°16'01.5") and map coordinate (37°52'33.1",-76°16'00.9").

- M1. The seasonally condemned area shall include that portion of Slough Creek upstream of a line drawn between latitude / longitude map coordinate (37°53'08.4",-76°15'14.2") and map coordinate (37°53'08.2",-76°14'52.2").
- M2. The seasonally condemned area shall include that portion of the Little Wicomico River inland of a line drawn between latitude / longitude map coordinate (37°53'21.7",-76°17'15.0") and map coordinate (37°53'16.5",-76°17'02.1").
- M3. The seasonally condemned area shall include that portion of the Little Wicomico River inland of a line drawn between latitude / longitude map coordinate (37°53'37.1",-76°17'43.2"), map coordinate (37°53'29.9",-76°17'42.1"), and map coordinate (37°53'24.2",-76°17'22.7").
- S11. The seasonally condemned area shall include that portion of the Little Wicomico River and its tributaries upstream of a line drawn between latitude / longitude map coordinate (37°53'35.8",-76°17'55.3") and map coordinate (37°53'37.1",-76°17'43.2"); but excludes the areas defined as Sections A, E, and H.
- S12. The seasonally condemned area shall include that portion of Bridge Creek and its tributaries upstream of a line drawn between latitude / longitude map coordinate (37°52'58.5",-76°16'34.9") and map coordinate (37°52'57.7",-76°16'34.1"); but excludes the areas defined as Sections B, D, J and K.
- S86. The seasonally condemned area shall include of Cod Creek and its tributaries upstream of a line drawn between latitude / longitude map coordinate (37°53'14.8",-76°17'38.6") and map coordinate (37°53'20.1",-76°17'34.3"), but excludes the area defined as Section G.
- S87. The seasonally condemned area shall include of Back Creek and its tributaries upstream of a line drawn between latitude / longitude map coordinate (37°53'09.9",-76°16'59.2") and map coordinate (37°53'10.6",-76°16'58.7").
- S184. The seasonally condemned area shall include that portion of Bridgemans Back Creek and its tributaries upstream of a line drawn between latitude / longitude map coordinate (37°53'34.5",-76°16'41.0") and map coordinate (37°53'35.8",-76°16'40.4"); but excludes the area defined as Section F.
- S185. The seasonally condemned area shall include that portion of Ellyson Creek and its tributaries upstream of a line drawn between latitude / longitude map coordinate (37°54'17.5",-76°16'27.1") and map coordinate (37°54'17.6",-76°16'20.8").
- S186. The seasonally condemned area shall include all of the unnamed tributary of Ellyson Creek upstream of a line drawn between latitude / longitude map coordinate (37°53'53.2",-76°15'52.8") and map coordinate (37°53'52.4",-76°15'52.8").



# Virginia Department of Health Little Wicomico River Condemned Shellfish Area Number 010-105 15 June 2022 Map 1 of 2




-  Condemned Shellfish Areas (Sections A - K)
-  Seasonally Condemned Shellfish Areas (Sections M1 - M3)  
Closed: April 1 - October 31
-  Seasonally Condemned Shellfish Areas (Sections S11 - S12, S86 - S87, S184 - S187)  
Closed: April 1 - October 31

See Map 2 of 2

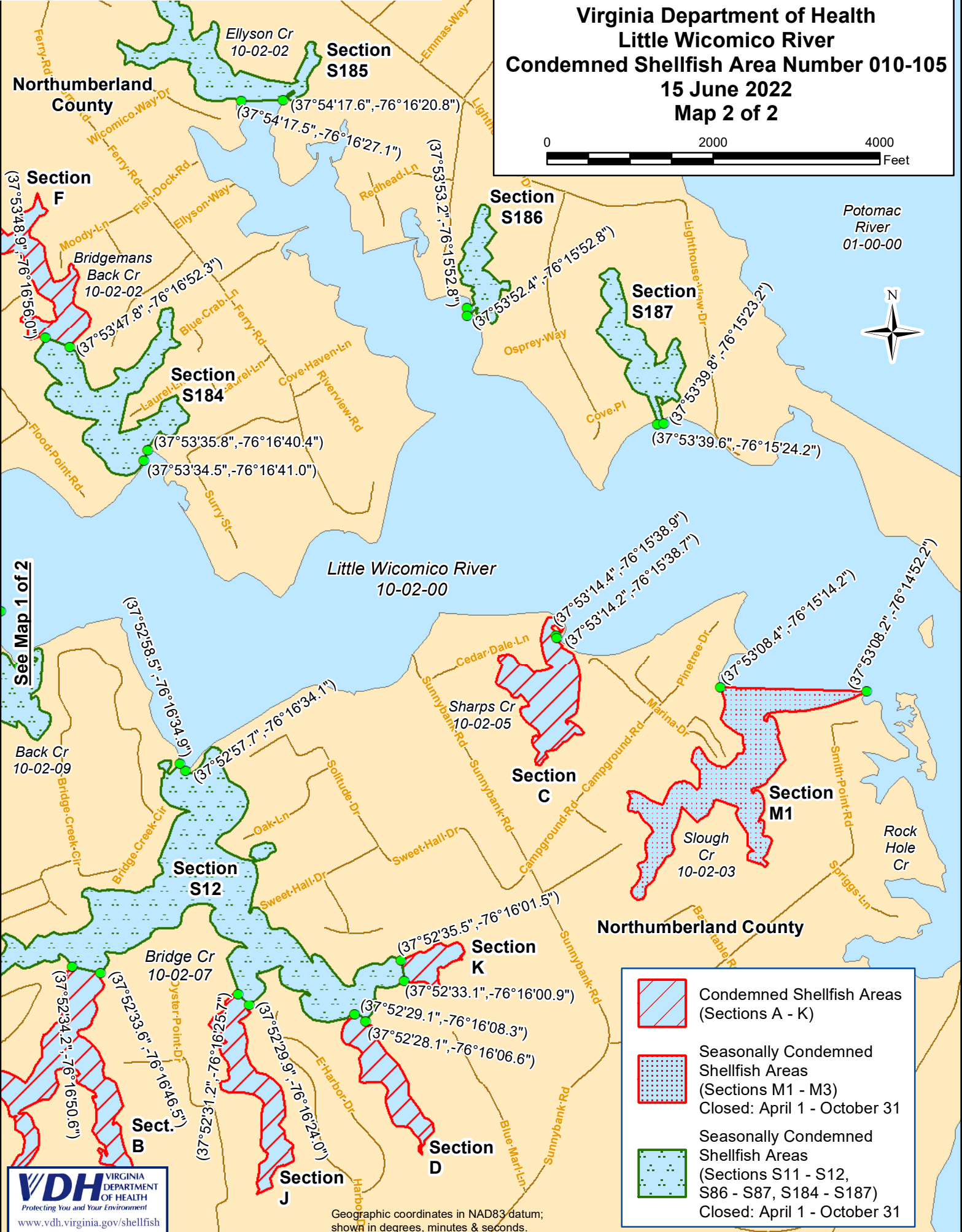
Geographic coordinates in NAD83 datum; shown in degrees, minutes & seconds.



# Virginia Department of Health Little Wicomico River Condemned Shellfish Area Number 010-105 15 June 2022 Map 2 of 2



Potomac River  
01-00-00



See Map 1 of 2



Geographic coordinates in NAD83 datum; shown in degrees, minutes & seconds.

-  Condemned Shellfish Areas (Sections A - K)
-  Seasonally Condemned Shellfish Areas (Sections M1 - M3)  
Closed: April 1 - October 31
-  Seasonally Condemned Shellfish Areas (Sections S11 - S12, S86 - S87, S184 - S187)  
Closed: April 1 - October 31