



COMMONWEALTH of VIRGINIA

Department of Health
P O BOX 2448
RICHMOND, VA 23218

TTY 7-1-1 OR
1-800-828-1120

NOTICE AND DESCRIPTION OF SHELLFISH AREA CONDEMNATION NUMBER 012-002, COCKRELL CREEK

EFFECTIVE 15 MAY 2024

Pursuant to Title 28.2, Chapter 8, §§ 28.2-803 through 28.2-808, § 32.1-20, and § 2.2-4002, B.16 of the Code of Virginia.

1. The "Notice and Description of Shellfish Area Condemnation Number 012-002, Cockrell Creek," effective 15 September 2023, is cancelled effective 15 May 2024.
2. Condemned Shellfish Area Number 012-002, shown as Sections A through F, is established effective 15 May 2024. As to Sections A through E; it shall be unlawful for any person, firm, or corporation to take shellfish from these areas for any purpose, except by permit granted by the Marine Resources Commission, as provided in § 28.2-810 of the Code of Virginia. As to Section F, it shall be unlawful for any person, firm, or corporation to take shellfish from this area for any purpose. The boundaries of these areas are shown on the map titled "Cockrell Creek, Condemned Shellfish Area Number 012-002, 15 May 2024" which is part of this notice.
3. The Department of Health will receive, consider and respond to petitions by any interested person at any time with respect to reconsideration or revision of this order.

BOUNDARIES OF CONDEMNED AREA NUMBER 012-002

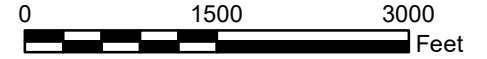
- A. The condemned area shall include that portion of Cockrell Creek and its tributaries upstream of a line drawn from latitude/longitude map coordinate (37°49'37.2",-76°16'58.7") to map coordinate (37°49'31.6",-76°16'32.5"); but excludes the areas defined as Sections B and F.
- B. The condemned area shall include that portion of Cockrell Creek and its tributaries upstream of a line drawn from latitude/longitude map coordinate (37°50'09.2",-76°16'53.1") to map coordinate (37°50'11.0",-76°16'36.1").
- C. The condemned area shall include that portion of Whays Creek upstream of a line drawn between latitude / longitude map coordinate (37°50'31.1",-76°18'37.5") and map coordinate (37°50'29.5",-76°18'34.1").
- D. The condemned area shall include that portion of Reason Creek upstream of a line drawn between latitude / longitude map coordinate (37°50'06.6",-76°17'47.9") and map coordinate (37°50'06.3",-76°17'43.3").

- E. The condemned area shall include that portion of Reason Creek and its tributaries upstream of a line drawn between latitude / longitude map coordinate (37°50'06.5", -76°17'35.9") and map coordinate (37°50'05.9", -76°17'33.7").
- F. The condemned area shall include that portion of Cockrell Creek and its tributaries upstream of a line drawn from latitude/longitude map coordinate (37°50'06.4", -76°16'50.5") to map coordinate (37°49'56.4", -76°16'37.4"); but excludes the area defined as Section B.

Recommended by: DocuSigned by:
Danielle Schools
 Director, Division of Shellfish Safety

Ordered by: DocuSigned by:
Lance Gregory signing for Julie Henderson 4/25/2024 | 10:01:00 AM EDT
 Director, Office of Environmental Health Services Date

Virginia Department of Health Cockrell Creek Condemned Shellfish Area Number 012-002 15 May 2024



Northumberland
County

Section
C

Cockrell Creek
02-02-00

Whays Cr
02-06-00

Reason Cr
02-04-00

Section
D



Section
B

Section
E

Section
F

Section
A

Great Wicomico
River
02-00-00

-  Condemned Shellfish Areas (Sections A - E)
-  Condemned Shellfish Area (Section F)

Geographic coordinates in NAD83 datum; shown in degrees, minutes & seconds.

