



**COMMONWEALTH of VIRGINIA**

Department of Health  
P O BOX 2448  
RICHMOND, VA 23218

TTY 7-1-1 OR  
1-800-828-1120

**NOTICE AND DESCRIPTION OF SHELLFISH AREA CONDEMNATION  
NUMBER 014-123, MILL CREEK**

**EFFECTIVE 15 MAY 2023**

Pursuant to Title 28.2, Chapter 8, §§ 28.2-803 through 28.2-808, § 32.1-20, and § 2.2-4002, B.16 of the Code of Virginia:

1. The "Notice and Description of Shellfish Area Condemnation Number 014-123, Mill Creek," effective 15 May 2022, is cancelled effective 15 May 2023.
2. Condemned Shellfish Area Number 014-123, shown as Sections A through C, is hereby established effective 15 May 2023. It shall be unlawful for any person, firm, or corporation to take shellfish from these areas for any purpose, except by permit granted by the Marine Resources Commission, as provided in § 28.2-810 of the Code of Virginia. The boundaries of these areas are shown on the map titled "Mill Creek, Condemned Shellfish Area Number 014-123, 15 May 2023" which is part of this notice.
3. Seasonally Condemned Shellfish Area Number 014-123, shown as Sections S148 and S150, is hereby established effective 15 May 2023, and shall remain in force annually thereafter for the period beginning the first day of April through the last day of October until rescinded. It shall be unlawful for any person, firm, or corporation to take shellfish from these areas during such period for any purpose, except by permit granted by the Marine Resources Commission, as provided in § 28.2-810 of the Code of Virginia. The boundaries of these areas are shown on the map titled "Mill Creek, Condemned Shellfish Area Number 014-123, 15 May 2023" which is part of this notice.
4. The Department of Health will receive, consider and respond to petitions by any interested person at any time with respect to reconsideration or revision of this order.

**BOUNDARIES OF CONDEMNED AREA NUMBER 014-123**

- A. The condemned area shall include that portion of Mill Creek and its tributaries upstream of a line drawn from latitude / longitude map coordinate (37°47'39.6",-76°20'09.1") to map coordinate (37°47'33.2",-76°20'17.6").
- B. The condemned area shall include all of Towles Creek upstream of a line drawn from latitude / longitude map coordinate (37°48'10.5",-76°18'21.8") to map coordinate (37°48'09.8",-76°18'22.0").

C. The condemned area shall include all the unnamed inlet of Mill Creek inland of a line drawn from latitude / longitude map coordinate (37°47'46.9", -76°19'10.5") to map coordinate (37°47'46.9", -76°19'09.9").

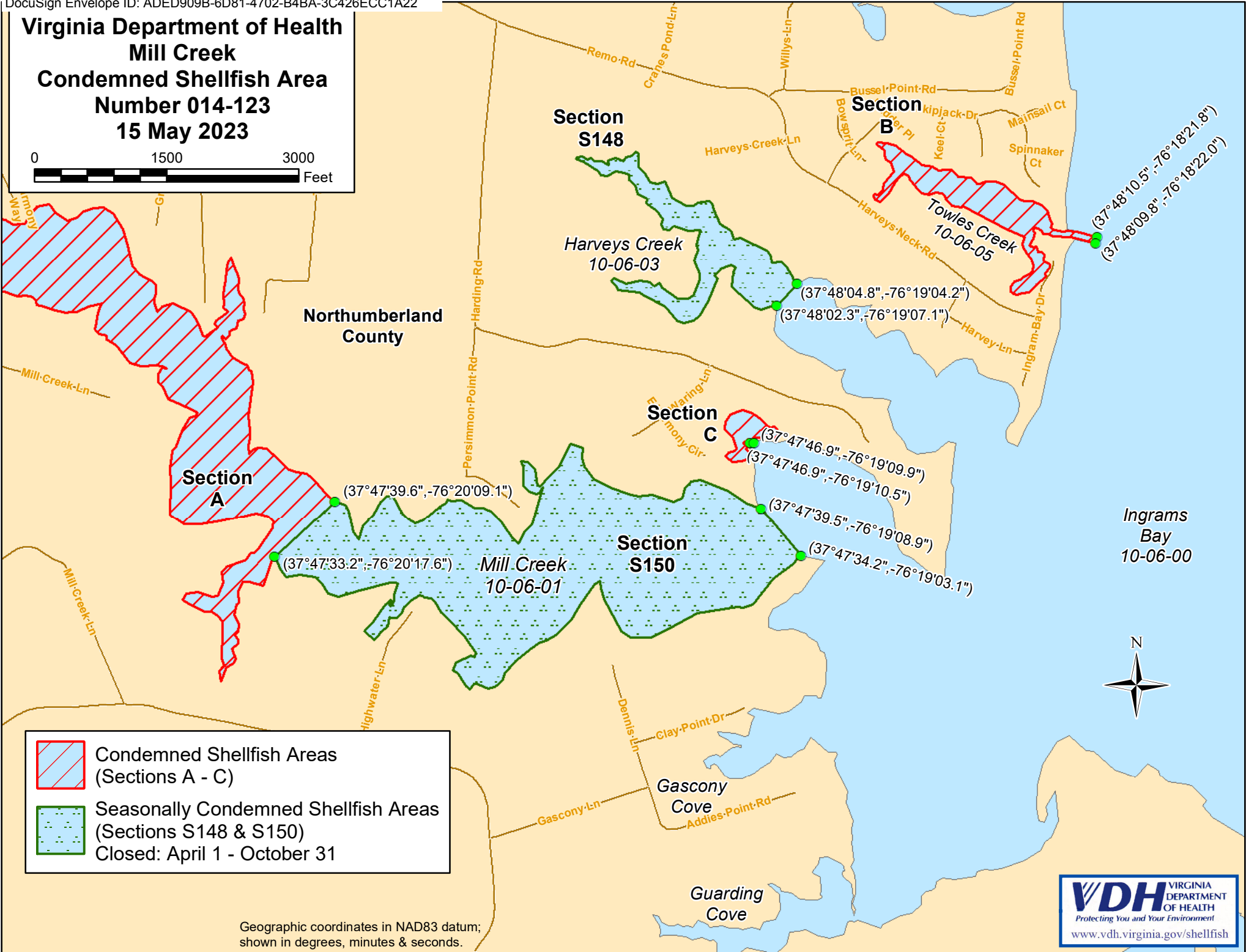
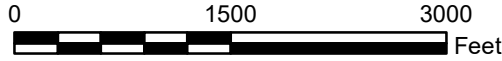
S148. The seasonally condemned area shall include that portion of Harveys Creek and its tributaries upstream of a line drawn from latitude / longitude map coordinate (37°48'04.8", -76°19'04.2") to map coordinate (37°48'02.3", -76°19'07.1").



S150. The seasonally condemned area shall include that portion of Mill Creek and its tributaries upstream of a line drawn from latitude / longitude map coordinate (37°47'39.5", -76°19'08.9") to map coordinate (37°47'34.2", -76°19'03.1"); but excludes the area defined as Section A.

Recommended by: DocuSigned by:  
*Danielle Schools*  
\_\_\_\_\_  
Director, Division of Shellfish Safety

Ordered by: DocuSigned by:  
*Julie Henderson* 3/29/2023 | 7:27:36 AM EDT  
\_\_\_\_\_  
Director, Office of Environmental Health Services Date

# Virginia Department of Health Mill Creek Condemned Shellfish Area Number 014-123 15 May 2023



-  Condemned Shellfish Areas (Sections A - C)
-  Seasonally Condemned Shellfish Areas (Sections S148 & S150)  
Closed: April 1 - October 31

Geographic coordinates in NAD83 datum; shown in degrees, minutes & seconds.