



COMMONWEALTH of VIRGINIA

Department of Health
P O BOX 2448
RICHMOND, VA 23218

TTY 7-1-1 OR
1-800-828-1120

NOTICE AND DESCRIPTION OF SHELLFISH AREA CONDEMNATION NUMBER 016-024, DYMER CREEK

EFFECTIVE 15 DECEMBER 2023

Pursuant to Title 28.2, Chapter 8, §§ 28.2-803 through 28.2-808, § 32.1-20, and § 2.2-4002, B.16 of the Code of Virginia.

1. The "Notice and Description of Shellfish Area Condemnation Number 016-024, Dymmer Creek," effective 15 December 2022, is cancelled effective 15 December 2023.
2. Condemned Shellfish Area Number 016-024, shown as Sections A through E, is hereby established, effective 15 December 2023. It shall be unlawful for any person, firm, or corporation to take shellfish from these areas for any purpose, except by permit granted by the Marine Resources Commission, as provided in § 28.2-810 of the Code of Virginia. The boundaries of these areas are shown on the map titled "Dymmer Creek, Condemned Shellfish Area Number 016-024, 15 December 2023" which is part of this notice.
3. Seasonally Condemned Shellfish Number 016-024, shown as Section S112, is hereby established effective 15 December 2023, and shall remain in force annually thereafter for the period beginning the first day of April through the last day of October until rescinded. It shall be unlawful for any person, firm or corporation to take shellfish from this area during such period for any purpose, except by permit granted by the Marine Resources Commission, as provided in § 28.2-810 of the Code of Virginia. The boundaries of this area are shown on the map titled "Dymmer Creek, Condemned Shellfish Area Number 016-024, 15 December 2023" which is part of this notice.
4. The Department of Health will receive, consider and respond to petitions by any interested person at any time with respect to reconsideration or revision of this order.

BOUNDARIES OF CONDEMNED AREA NUMBER 016-024

- A. The condemned area shall include that portion of Dymmer Creek and its tributaries upstream of a line drawn between latitude / longitude map coordinate (37°40'30.3", -76°21'24.8") and map coordinate (37°40'29.7", -76°21'18.2").
- B. The condemned area shall include that portion of Georges Cove upstream of a line drawn between latitude / longitude map coordinate (37°39'49.2", -76°21'10.0") and map coordinate (37°39'47.7", -76°21'06.5").

- C. The condemned area shall include all of Lees Cove upstream of a line drawn between latitude / longitude map coordinate (37°40'21.8",-76°20'12.9") and map coordinate (37°40'20.1",-76°20'10.9").
 - D. The condemned area shall include all of Chases Cove upstream of a line drawn between latitude / longitude map coordinate (37°40'20.9",-76°21'30.3") and map coordinate (37°40'22.3",-76°21'29.2").
 - E. The condemned area shall include all of unnamed tributary of Dymer Creek upstream of a line drawn between latitude / longitude map coordinate (37°40'18.9",-76°21'23.6") and map coordinate (37°40'19.0",-76°21'19.2").
- S112. The seasonally condemned area shall include that portion of Dymer Creek and its tributaries upstream of a line drawn between latitude / longitude map coordinate (37°40'16.0",-76°20'42.1") and map coordinate (37°40'00.1",-76°20'50.1"); but excludes the area defined as Section A, B, and E.

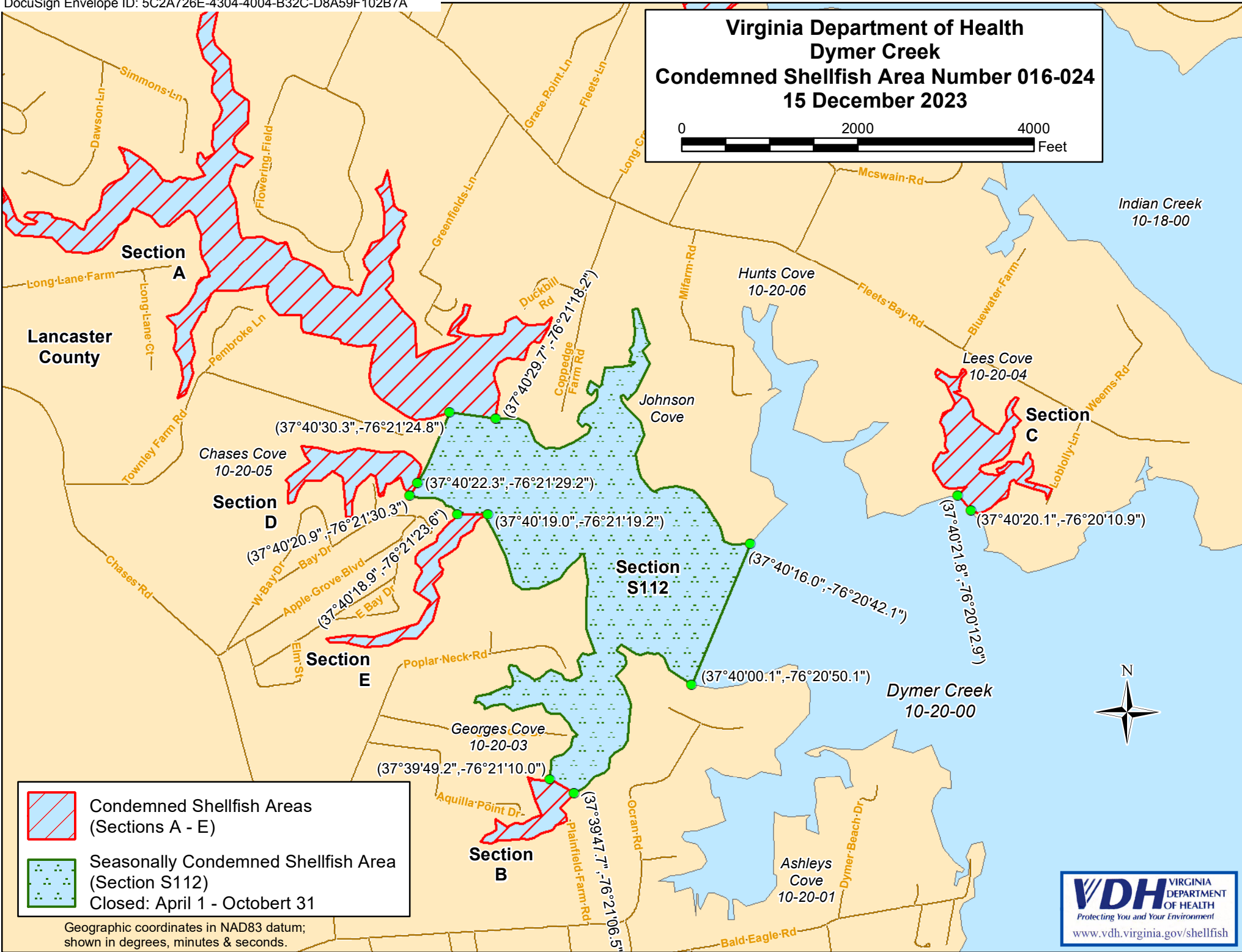
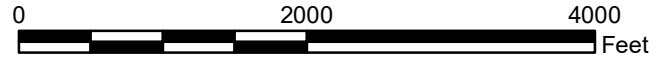
Recommended by: DocuSigned by:
Danielle Schools
74BC6298173F4EC...



Director, Division of Shellfish Safety

Ordered by: DocuSigned by:
Julie Henderson
342A6AFBF3EE47A... 11/15/2023 | 7:43:24 AM EST

Director, Office of Environmental Health Services Date

Virginia Department of Health Dymer Creek Condemned Shellfish Area Number 016-024 15 December 2023



-  Condemned Shellfish Areas (Sections A - E)
-  Seasonally Condemned Shellfish Area (Section S112)
Closed: April 1 - October 31

Geographic coordinates in NAD83 datum; shown in degrees, minutes & seconds.

