



## COMMONWEALTH of VIRGINIA

Department of Health  
P O BOX 2448  
RICHMOND, VA 23218

TTY 7-1-1 OR  
1-800-828-1120

### NOTICE AND DESCRIPTION OF SHELLFISH AREA CONDEMNATION NUMBER 018-203, MOSQUITO CREEK

**EFFECTIVE 15 OCTOBER 2023**

Pursuant to Title 28.2, Chapter 8, §§ 28.2-803 through 28.2-808, § 32.1-20, and § 2.2-4002, B.16 of the Code of Virginia:

1. The "Notice and Description of Shellfish Area Condemnation Number 018-203, Mosquito Creek," effective 15 November 2020, is cancelled effective 15 October 2023.
2. Condemned Shellfish Area Number 018-203, shown as Section A, is established effective 15 October 2023. As to Section A, it shall be unlawful for any person, firm, or corporation to take shellfish from this area for any purpose, except by permit granted by the Marine Resources Commission, as provided in § 28.2-810 of the Code of Virginia. The boundaries of this area are shown on the map titled "Mosquito Creek, Condemned Shellfish Area Number 018-203, 15 October 2023" which is part of this notice.
3. Seasonally Condemned Shellfish Area Number 018-203, shown as Section M1, is hereby established effective 15 October 2023, and shall remain in force annually thereafter for the period beginning the first day of April through the last day of October until rescinded. It shall be unlawful for any person, firm or corporation to take shellfish from this area during such period for any purpose, except by permit granted by the Marine Resources Commission, as provided in § 28.2-810 of the Code of Virginia. The boundaries of this area are shown on the map titled "Mosquito Creek, Condemned Shellfish Area Number 018-203, 15 October 2023" which is part of this notice.
4. The Department of Health will receive, consider and respond to petitions by any interested person at any time with respect to reconsideration or revision of this order.

#### **BOUNDARIES OF CONDEMNED AREA NUMBER 018-203**

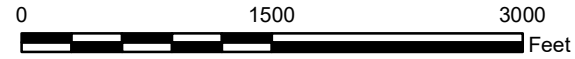
- A. The condemned area shall include that portion of Mosquito Creek upstream of a line drawn from latitude / longitude map coordinate (37°37'26.4", -76°21'51.2") to map coordinate (37°37'28.7", -76°21'50.8").



M1. The seasonally condemned area shall include that portion of Mosquito Creek upstream of a line drawn from latitude / longitude map coordinate (37°37'22.4", -76°21'52.0") to map coordinate (37°37'20.6", -76°21'46.5"); but excludes the area defined as Section A.

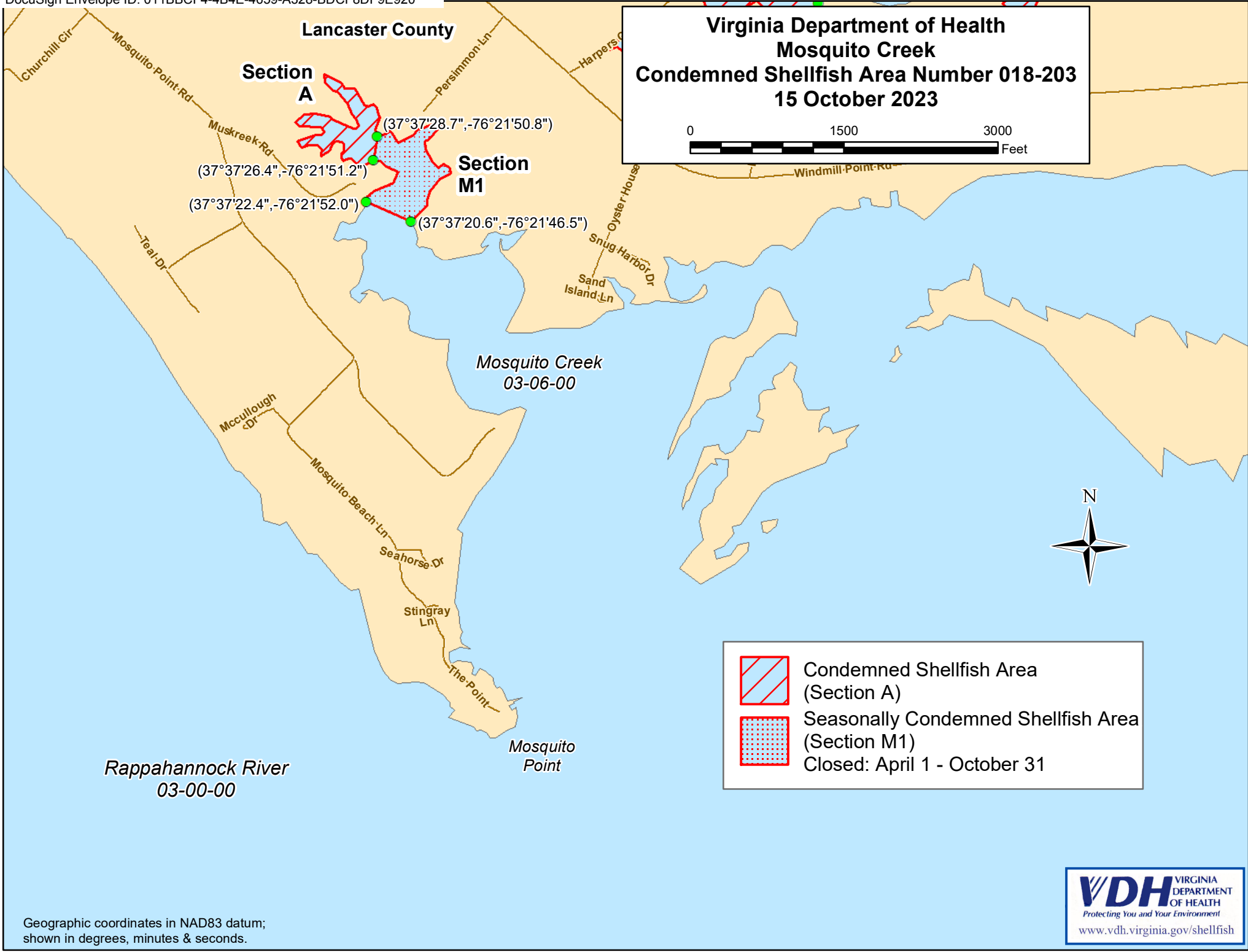
Recommended by: DocuSigned by: Danielle Schools  
Director, Division of Shellfish Safety

Ordered by: DocuSigned by: Julie Henderson 8/21/2023 | 9:09:08 AM EDT  
Director, Office of Environmental Health Services Date

Virginia Department of Health  
Mosquito Creek  
Condemned Shellfish Area Number 018-203  
15 October 2023



-  Condemned Shellfish Area (Section A)
-  Seasonally Condemned Shellfish Area (Section M1)  
Closed: April 1 - October 31



Geographic coordinates in NAD83 datum; shown in degrees, minutes & seconds.