



COMMONWEALTH of VIRGINIA
DEPARTMENT OF HEALTH
DIVISION OF SHELLFISH SAFETY

Colin M. Greene, MD, MPH
State Health Commissioner

109 Governor Street, 6th Floor
P.O. Box 2448
Richmond, Virginia 23218-2448

Ph: 804-864-7487
Fax: 804-864-7481

NOTICE AND DESCRIPTION OF SHELLFISH AREA CONDEMNATION
NUMBER 022-094, GREENVALE AND PAYNES CREEKS

EFFECTIVE 15 NOVEMBER 2022

Pursuant to Title 28.2, Chapter 8, §§ 28.2-803 through 28.2-808, § 32.1-20, and § 2.2-4002, B.16 of the Code of Virginia:

1. The "Notice and Description of Shellfish Area Condemnation Number 022-094, Greenvale and Paynes Creeks," effective 15 October 2021, is cancelled effective 15 November 2022.
2. Condemned Shellfish Area Number 022-094, shown as Section A, is hereby established effective 15 November 2022. It shall be unlawful for any person, firm, or corporation to take shellfish from this area for any purpose, except by permit granted by the Marine Resources Commission, as provided in § 28.2-810 of the Code of Virginia. The boundaries of this area are shown on the map titled "Greenvale and Paynes Creeks, Condemned Shellfish Area Number 022-094, 15 November 2022" which is part of this notice.
3. Seasonally Condemned Shellfish Area Number 022-094, shown as Sections S108 and S211, is hereby established effective 15 November 2022, and shall remain in force annually thereafter for the period beginning the first day of April through the last day of October until rescinded. It shall be unlawful for any person, firm, or corporation to take shellfish from these areas during such period for any purpose, except by permit granted by the Marine Resources Commission, as provided in § 28.2-810 of the Code of Virginia. The boundaries of these areas are shown on the map titled "Greenvale and Paynes Creeks, Condemned Shellfish Area Number 022-094, 15 November 2022" which is part of this notice.
4. The Department of Health will receive, consider and respond to petitions by any interested person at any time with respect to reconsideration or revision of this order.

BOUNDARIES OF CONDEMNED AREA NUMBER 022-094

- A. The condemned area shall include all of Greenvale Creek and its tributaries lying upstream of a line drawn between latitude / longitude map coordinate (37°42'38.8", -76°32'38.2") and map coordinate (37°42'38.0", -76°32'36.9").

S108. The seasonally condemned area shall include all of Belmont Creek and its tributaries lying upstream of a line drawn between latitude / longitude map coordinate (37°42'33.5", -76°32'32.5"), map coordinate (37°42'32.1", -76°32'28.8"), and map coordinate (37°42'31.1", -76°32'24.4").

S211. The seasonally condemned area shall include all of Paynes Creek and its tributaries lying upstream of a line drawn between latitude / longitude map coordinate (37°42'00.3", -76°32'15.6") and map coordinate (37°41'54.0", -76°32'13.1").

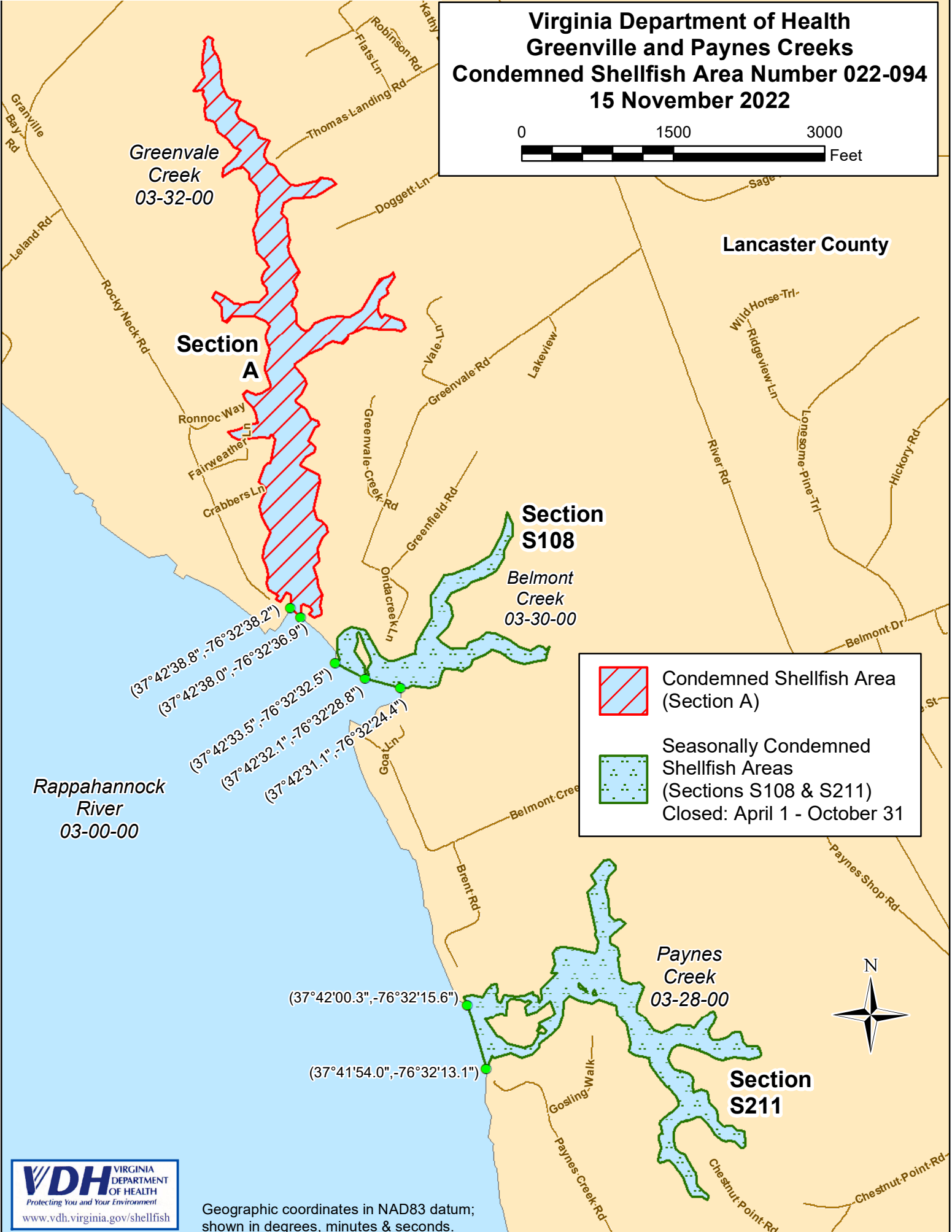
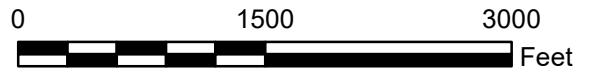
Recommended by: DocuSigned by:
Danielle Schools

Director, Division of Shellfish Safety

Ordered by: DocuSigned by:
Julie Henderson 10/28/2022 | 6:43:26 AM EDT

Director, Office of Environmental Health Services Date

Virginia Department of Health Greenville and Paynes Creeks Condemned Shellfish Area Number 022-094 15 November 2022



Greenville
Creek
03-32-00


Lancaster County


Section
A

Section
S108

Belmont
Creek
03-30-00

Rappahannock
River
03-00-00

 Condemned Shellfish Area (Section A)

 Seasonally Condemned Shellfish Areas (Sections S108 & S211)
Closed: April 1 - October 31

- (37°42'38.8", -76°32'38.2")
- (37°42'38.0", -76°32'36.9")
- (37°42'33.5", -76°32'32.5")
- (37°42'32.1", -76°32'28.8")
- (37°42'31.1", -76°32'24.4")

(37°42'00.3", -76°32'15.6")

(37°41'54.0", -76°32'13.1")

Paynes
Creek
03-28-00

Section
S211

