



**COMMONWEALTH of VIRGINIA
DEPARTMENT OF HEALTH
DIVISION OF SHELLFISH SAFETY**

*Colin M. Greene, MD, MPH
State Health Commissioner*

*109 Governor Street, 6th Floor
P.O. Box 2448
Richmond, Virginia 23218-2448*

*Ph: 804-864-7487
Fax: 804-864-7481*

**NOTICE AND DESCRIPTION OF SHELLFISH AREA CONDEMNATION
NUMBER 023-120, LANCASTER AND MORATTICO CREEKS**

EFFECTIVE 15 FEBRUARY 2023

Pursuant to Title 28.2, Chapter 8, §§ 28.2-803 through 28.2-808, § 32.1-20, and § 2.2-4002, B.16 of the Code of Virginia.

1. The "Notice and Description of Shellfish Area Condemnation Number 023-120, Lancaster and Morattico Creeks," effective 22 September 2022, is cancelled effective 15 February 2023.
2. Condemned Shellfish Area Number 023-120, shown as Sections A, B and C, is hereby established effective 15 February 2023. It shall be unlawful for any person, firm, or corporation to take shellfish from these areas for any purpose, except by permit granted by the Marine Resources Commission, as provided in § 28.2-810 of the Code of Virginia. The boundaries of these areas are shown on the map titled "Lancaster and Morattico Creeks, Condemned Shellfish Area Number 023-120, 15 February 2023" which is part of this notice.
3. The Department of Health will receive, consider and respond to petitions by any interested person at any time with respect to reconsideration or revision of this order.

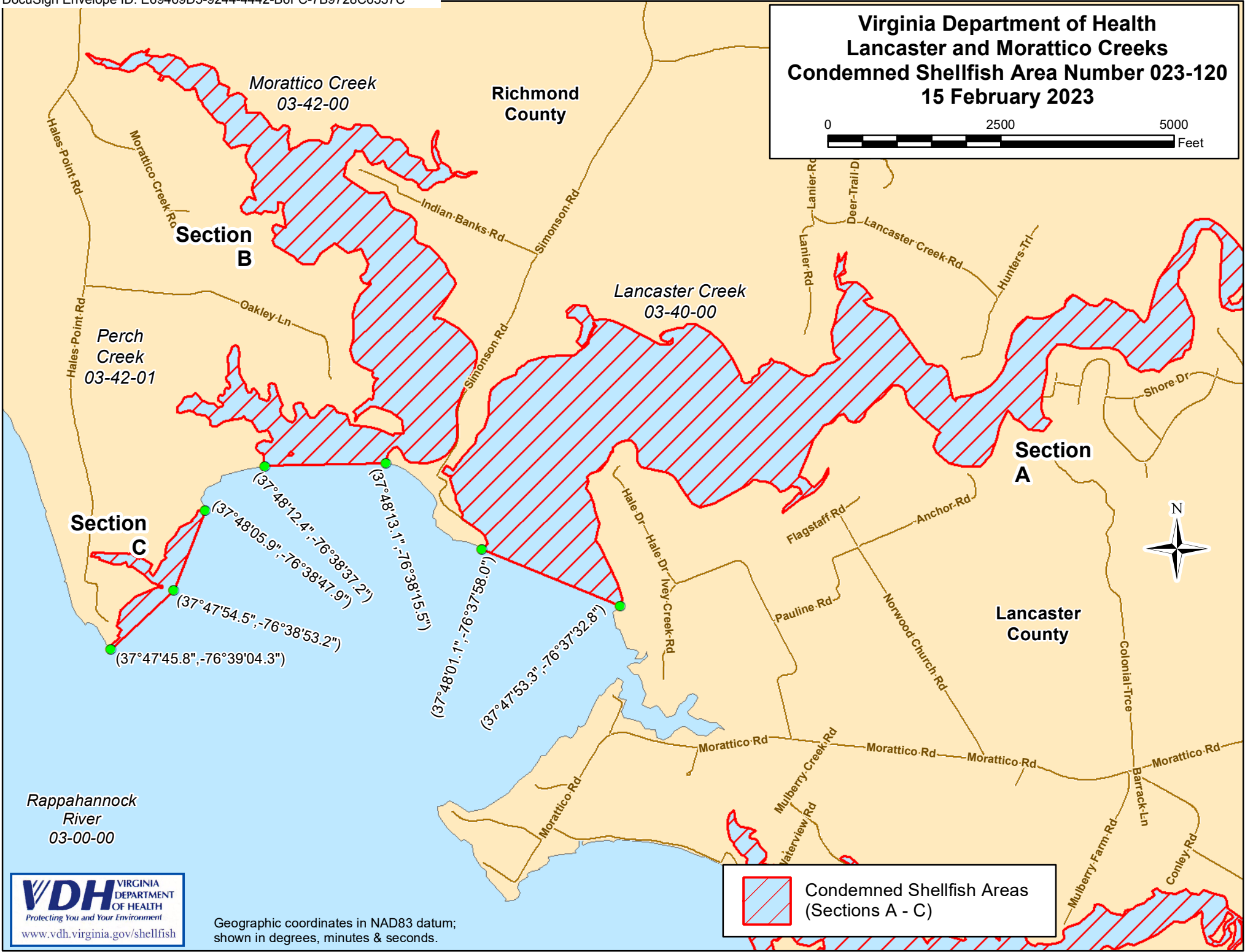
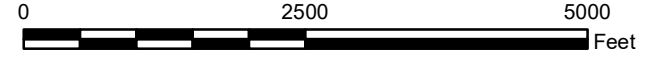
BOUNDARIES OF CONDEMNED AREA NUMBER 023-120

- A. The condemned area shall include that portion of Lancaster Creek and its tributaries upstream of a line drawn between latitude / longitude map coordinate (37°48'01.1",-76°37'58.0") and map coordinate (37°47'53.3",-76°37'32.8").
- B. The condemned area shall include that portion of Morattico Creek and its tributaries upstream of a line drawn between latitude / longitude map coordinate (37°48'12.4", -76°38'37.2") and map coordinate (37°48'13.1",-76°38'15.5").
- C. The condemned area shall include that portion of Morattico Creek inland of a line drawn between latitude / longitude map coordinate (37°47'45.8",-76°39'04.3"), map coordinate (37°47'54.5",-76°38'53.2"), and map coordinate (37°48'05.9",-76°38'47.9").

Recommended by: DocuSigned by:
Danielle Schools
74866398173E45F
 Director, Division of Shellfish Safety

Ordered by: DocuSigned by:
Julie Henderson 1/24/2023 | 10:47:47 AM EST
342A6AEBF05E97A
 Director, Office of Environmental Health Services Date


Virginia Department of Health Lancaster and Morattico Creeks Condemned Shellfish Area Number 023-120 15 February 2023



Rappahannock River
03-00-00



Geographic coordinates in NAD83 datum;
shown in degrees, minutes & seconds.

 Condemned Shellfish Areas
(Sections A - C)

