



# COMMONWEALTH of VIRGINIA

Department of Health  
Division of Shellfish Safety

109 Governor Street, 6<sup>th</sup> Floor  
P O BOX 2448  
RICHMOND, VA 23218

M. Norman Oliver, MD, MA  
State Health Commissioner

Ph: 804-864-7487  
Fax: 804-864-7481

## NOTICE AND DESCRIPTION OF SHELLFISH AREA CONDEMNATION NUMBER 023-121, MULBERRY AND DEEP CREEKS

**EFFECTIVE 15 DECEMBER 2021**

Pursuant to Title 28.2, Chapter 8, §§ 28.2-803 through 28.2-808, § 32.1-20, and § 2.2-4002, B.16 of the Code of Virginia.

1. The "Notice and Description of Shellfish Area Condemnation Number 023-121, Mulberry and Deep Creeks," effective 15 November 2020, is cancelled effective 15 December 2021.
2. Condemned Shellfish Condemnation Area Number 023-121, shown as Sections A and B, is hereby established effective 15 December 2021. It shall be unlawful for any person, firm, or corporation to take shellfish from these areas for any purpose, except by permit granted by the Marine Resources Commission, as provided in § 28.2-810 of the Code of Virginia. The boundaries of these areas are shown on the map titled "Mulberry and Deep Creeks, Condemned Shellfish Area Number 023-121, 15 December 2021" which is part of this notice.
3. The Department of Health will receive, consider and respond to petitions by any interested person at any time with respect to reconsideration or revision of this order.

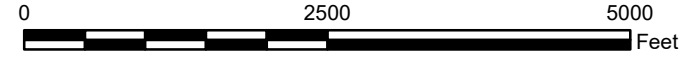
### BOUNDARIES OF CONDEMNED AREA NUMBER 023-121


- A. The condemned area shall include all of Mulberry Creek and its tributaries upstream of a line drawn between latitude / longitude map coordinate (37°47'12.6",-76°37'12.5") and map coordinate (37°47'02.7",-76°37'06.5").
- B. The condemned area shall include all of Deep Creek and its tributaries upstream of a line drawn between latitude / longitude map coordinate (37°46'18.1",-76°35'13.3") and map coordinate (37°46'08.2",-76°35'02.9").

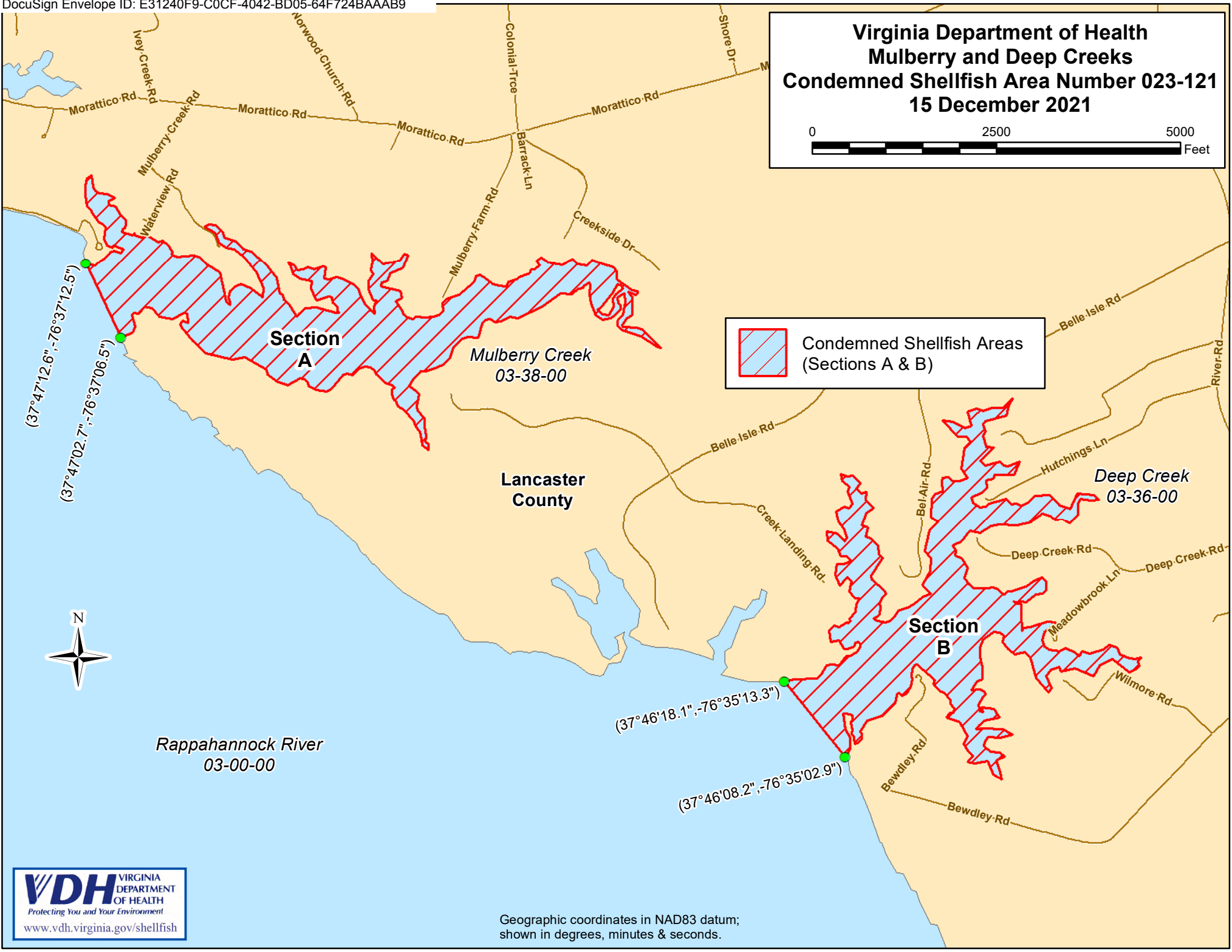
Recommended by: DocuSigned by:  
Danielle Schools  
74BC6298173F4EC...  
\_\_\_\_\_  
Director, Division of Shellfish Safety

Ordered by: DocuSigned by:  
Julie Henderson  
342A6AFBF3EF47A... 11/8/2021 | 6:44:23 AM EST  
\_\_\_\_\_  
Director, Office of Environmental Health Services Date

# Virginia Department of Health Mulberry and Deep Creeks Condemned Shellfish Area Number 023-121 15 December 2021



 Condemned Shellfish Areas  
(Sections A & B)



(37°47'12.6"; -76°37'12.5")  
(37°47'02.7"; -76°37'06.5")

**Section A**

Mulberry Creek  
03-38-00

Lancaster  
County

**Section B**

Deep Creek  
03-36-00

Rappahannock River  
03-00-00

(37°46'18.1"; -76°35'13.3")

(37°46'08.2"; -76°35'02.9")



Geographic coordinates in NAD83 datum;  
shown in degrees, minutes & seconds.