



COMMONWEALTH of VIRGINIA

Department of Health
P O BOX 2448
RICHMOND, VA 23218

TTY 7-1-1 OR
1-800-828-1120

NOTICE AND DESCRIPTION OF SHELLFISH AREA CONDEMNATION NUMBER 026-181, GARRETT'S MARINA AND MARK HAVEN BEACH

EFFECTIVE 15 APRIL 2024

Pursuant to Title 28.2, Chapter 8, §§28.2-803 through 28.2-808, §32.1-20, and §2.2-4002, B.16 of the Code of Virginia:

1. The "Notice and Description of Shellfish Area Condemnation Number 026-181, Garrett's Marina and Mark Haven Beach," effective 15 March 2021, is cancelled effective 15 April 2024.
2. Condemned Shellfish Area Number 026-181, shown as Section A, is established effective 15 April 2024. It shall be unlawful for any person, firm, or corporation to take shellfish from this areas for any purpose, except by permit granted by the Marine Resources Commission, as provided in § 28.2-810 of the Code of Virginia. The boundaries of this area are shown on the map titled "Garrett's Marina and Mark Haven Beach, Condemned Shellfish Area Number 026-181, 15 April 2024" which is part of this notice.
3. Seasonally Condemned Shellfish Area Number 026-181 shown as Sections M1 and M2 is hereby established, effective 15 April 2024, and shall remain in force annually thereafter for the period beginning the first day of April through the last day of October until rescinded. It shall be unlawful for any person, firm or corporation to take shellfish from these areas during such period for any purpose, except by permit granted by the Marine Resources Commission, as provided in § 28.2-810 of the Code of Virginia. The boundaries of these areas are shown on the map titled "Garrett's Marina and Mark Haven Beach, Condemned Shellfish Area Number 026-181, 15 April 2024" which is a part of this notice.
3. The Department of Health will receive, consider and respond to petitions by any interested person at any time with respect to reconsideration or revision of this order.

BOUNDARIES OF CONDEMNED AREA NUMBER 026-181

- A. The condemned area shall include all of Garretts Marina inlet inland of a line drawn between latitude / longitude map coordinate (37°48'44.4",-76°44'33.7") and map coordinate (37°48'43.7",-76°44'33.5").
- M1. The seasonally condemned area shall include that portion of the Rappahannock River inland of a line drawn between latitude / longitude map coordinate (37°48'53.0",-76°44'44.6"), map coordinate (37°48'44.2",-76°44'32.0"), and map coordinate (37°48'30.6",-76°44'28.6"); but excludes the area defined as Section A.

M2. The seasonally condemned area shall include that portion of the Rappahannock River inland of a line drawn between latitude / longitude map coordinate (37°47'28.5",-76°43'35.8"), map coordinate (37°47'28.2",-76°43'30.0"), and map coordinate (37°47'23.0",-76°43'31.6").

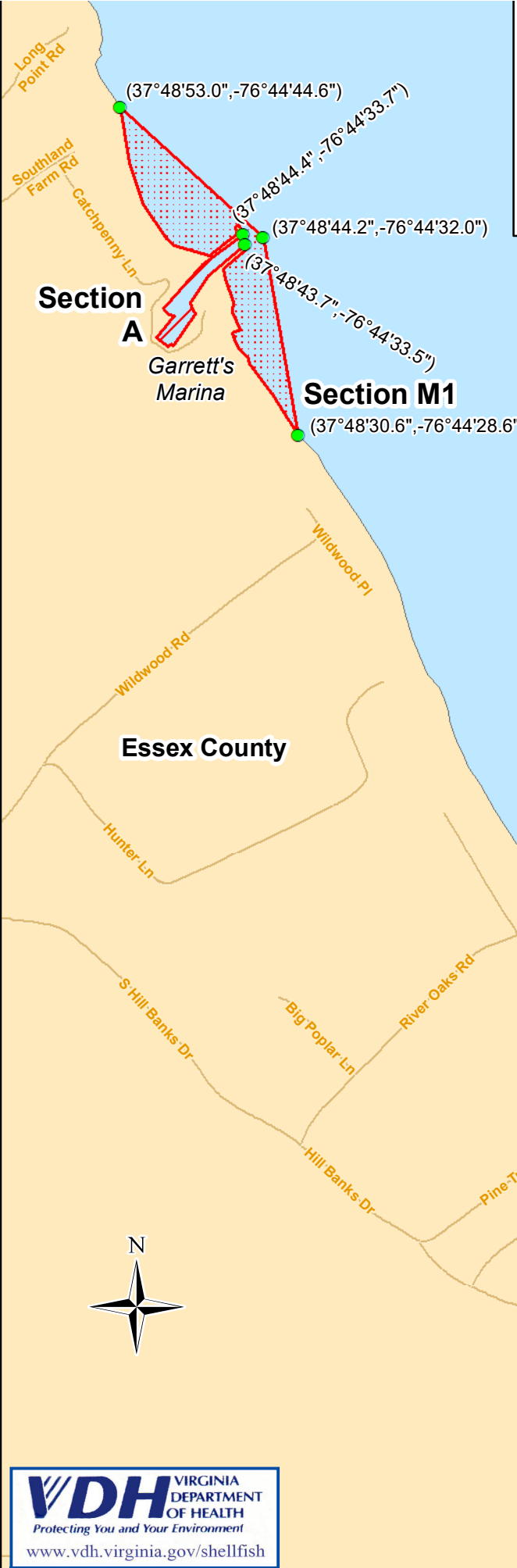
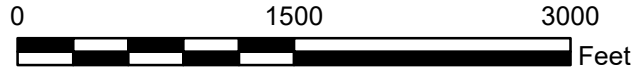
Recommended by: DocuSigned by:
Danielle Schools
74BC6298173E4EC...

Director, Division of Shellfish Safety

Ordered by: DocuSigned by:
Julie Henderson
342A6AFBF3EF47A... 3/29/2024 | 9:15:14 AM EDT

Director, Office of Environmental Health Services Date

Virginia Department of Health Garrett's Marina and Mark Haven Beach Condemned Shellfish Area Number 026-181 15 April 2024





Section A

Garrett's Marina

Section M1

Rappahannock River
03-00-00

-  Condemned Shellfish Area (Section A)
-  Seasonally Condemned Shellfish Areas (Sections M1 & M2)
Closed: April 1 - October 31



Mark Haven Beach

Section M2

Rappahannock River Run Bluffs

Coordinates for Section M2 vertices:
 (37°47'28.5", -76°43'35.8")
 (37°47'28.2", -76°43'30.0")
 (37°47'23.0", -76°43'31.6")