



## COMMONWEALTH of VIRGINIA

Department of Health  
P O BOX 2448  
RICHMOND, VA 23218

TTY 7-1-1 OR  
1-800-828-1120

### **NOTICE AND DESCRIPTION OF SHELLFISH AREA CONDEMNATION NUMBER 031-102, LOCKLIES AND MILL CREEKS**

**EFFECTIVE 15 SEPTEMBER 2024**

Pursuant to Title 28.2, Chapter 8, §§ 28.2-803 through 28.2-808, § 32.1-20, and § 2.2-4002, B.16 of the Code of Virginia:

1. The “Notice and Description of Shellfish Area Condemnation Number 031-102, Locklies and Mill Creeks,” effective 15 September 2021, is cancelled effective 15 September 2024.
2. Condemned Shellfish Area Number 031-102, shown as Sections A and B is established effective 15 September 2024. It shall be unlawful for any person, firm, or corporation to take shellfish from these areas for any purpose, except by permit granted by the Marine Resources Commission, as provided in § 28.2-810 of the Code of Virginia. The boundaries of these areas are shown on the map titled “Locklies and Mill Creeks, Condemned Shellfish Area Number 031-102, 15 September 2024” which is part of this notice.
3. Seasonally Condemned Shellfish Area Number 031-102, shown as Section M1, is established effective 15 September 2024, and shall remain in force annually thereafter for the period beginning the first day of April through the last day of October until rescinded. It shall be unlawful for any person, firm, or corporation to take shellfish from this area during such period for any purpose, except by permit granted by the Marine Resources Commission, as provided in § 28.2-810 of the Code of Virginia. The boundaries of this area are shown on the map titled “Locklies and Mill Creeks, Condemned Shellfish Area Number 031-102, 15 September 2024” which is part of this notice.
4. Seasonally Condemned Shellfish Area Number 031-102, shown as Section S34, is established effective 15 September 2024, and shall remain in force annually thereafter for the period beginning the first day of April through the last day of October until rescinded. It shall be unlawful for any person, firm, or corporation to take shellfish from this area during such period for any purpose, except by permit granted by the Marine Resources Commission, as provided in § 28.2-810 of the Code of Virginia. The boundaries of this area are shown on the map titled “Locklies and Mill Creeks, Condemned Shellfish Area Number 031-102, 15 September 2024” which is part of this notice.
5. The Department of Health will receive, consider and respond to petitions by any interested person at any time with respect to reconsideration or revision of this order.

### BOUNDARIES OF CONDEMNED AREA NUMBER 031-102

- A. The condemned area shall include that portion of Mill Creek and its tributaries upstream of a line drawn between latitude / longitude map coordinate (37°35'11.5",-76°25'52.7") and (37°35'04.9",-76°25'52.9").
- B. The condemned area shall include that portion of Locklies Creek and its tributaries upstream of a line drawn between latitude / longitude map coordinate (37°35'31.5",-76°26'11.5") and (37°35'28.9",-76°26'14.7").
- M1. The seasonally condemned area shall include all of Roane Cove and that portion of Locklies Creek and its tributaries upstream of a line drawn between latitude / longitude map coordinate (37°35'49.4",-76°25'50.5") and (37°35'30.5",-76°25'50.1"); but excludes the area defined as Section B.
- S34. The seasonally condemned area shall include that portion of Mill Creek and its tributaries upstream of a line drawn between latitude / longitude map coordinate (37°35'12.5",-76°25'43.5") and (37°35'08.6",-76°25'39.1"); but excludes the area defined as Section A.

Recommended by:

*Danielle Schools*  
boxSIGN 4698JKQP-4Q5ZWS8X

\_\_\_\_\_  
Director, Division of Shellfish Safety

Ordered by:

*Julie Henderson*  
boxSIGN 1VV8Y29P-4Q5ZWS8X




\_\_\_\_\_  
Director, Office of Environmental Health Services

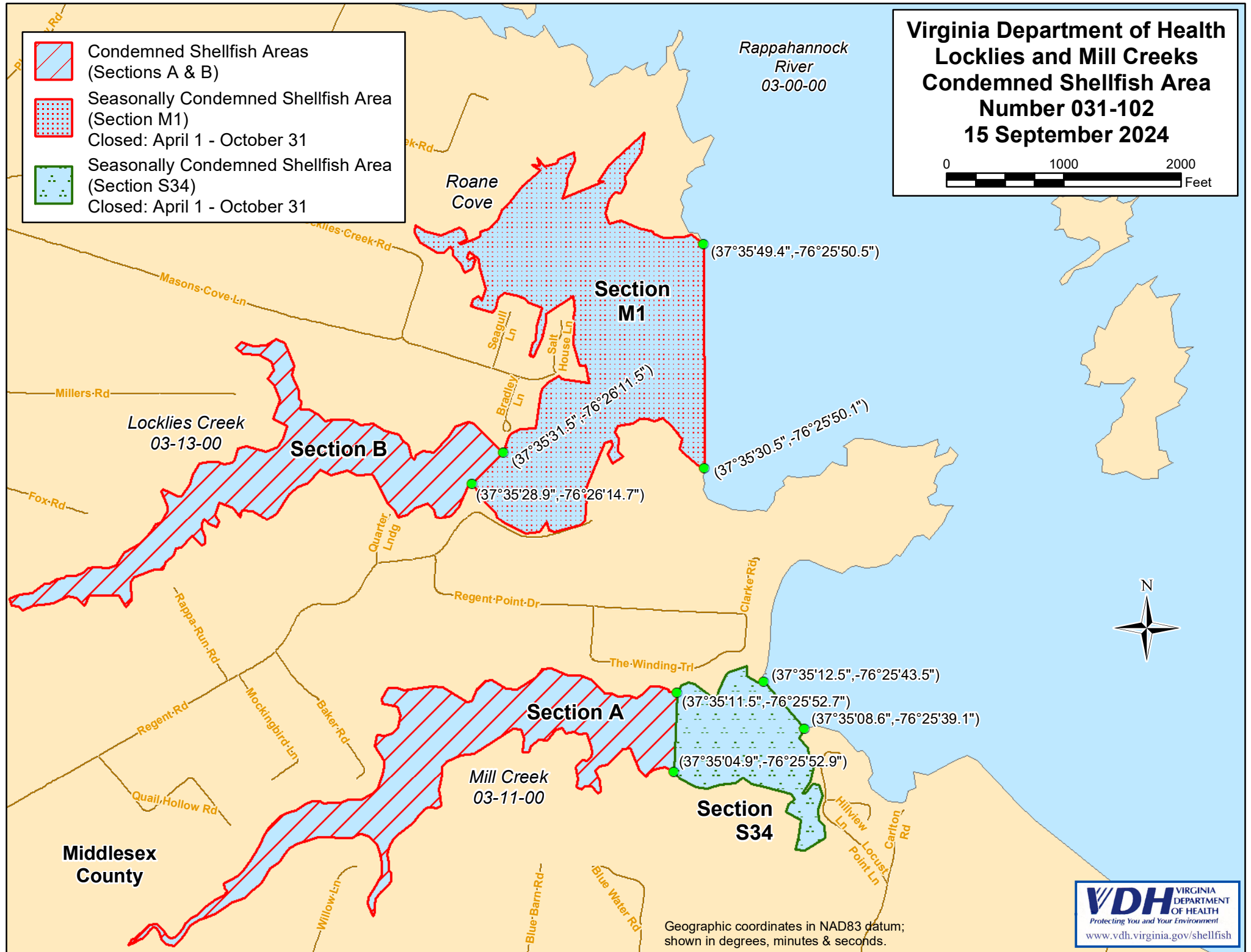
**Aug 2, 2024**

\_\_\_\_\_  
Date

**Virginia Department of Health  
Locklies and Mill Creeks  
Condemned Shellfish Area  
Number 031-102  
15 September 2024**



-  Condemned Shellfish Areas (Sections A & B)
-  Seasonally Condemned Shellfish Area (Section M1)  
Closed: April 1 - October 31
-  Seasonally Condemned Shellfish Area (Section S34)  
Closed: April 1 - October 31



Geographic coordinates in NAD83 datum; shown in degrees, minutes & seconds.