



COMMONWEALTH of VIRGINIA

Department of Health
P O BOX 2448
RICHMOND, VA 23218

TTY 7-1-1 OR
1-800-828-1120

NOTICE AND DESCRIPTION OF SHELLFISH AREA CONDEMNATION NUMBER 032-104, STURGEON AND BROAD CREEKS

EFFECTIVE 15 SEPTEMBER 2024

Pursuant to Title 28.2, Chapter 8, §§ 28.2-803 through 28.2-808, § 32.1-20, and § 2.2-4002, B.16 of the Code of Virginia:

1. The “Notice and Description of Shellfish Area Condemnation Number 032-104, Sturgeon Creek,” effective 15 September 2022, is cancelled effective 15 September 2024.
2. The “Notice and Description of Shellfish Area Condemnation Number 033-038, Broad Creek – Middlesex County,” effective 30 December 2004, is cancelled effective 15 September 2024.
3. Condemned Shellfish Area Number 032-104, shown as Sections A through D, is hereby established effective 15 September 2024. It shall be unlawful for any person, firm, or corporation to take shellfish from these sections for any purpose, except by permit granted by the Marine Resources Commission, as provided in § 28.2-810 of the Code of Virginia. The boundaries of these sections are shown on the map titled “Sturgeon and Broad Creeks, Condemned Shellfish Area Number 032-104, 15 September 2024” which is part of this notice.
4. Seasonally Condemned Shellfish Area Number 032-104, shown as Section M1, is hereby established, effective 15 September 2024, and shall remain in force annually thereafter for the period beginning the first day of April through the last day of October until rescinded. It shall be unlawful for any person, firm, or corporation to take shellfish from this area during such period for any purpose, except by permit granted by Marine Resources Commission, as provided in § 28.2-810 of the Code of Virginia. The boundaries of this area are shown on the map titled “Sturgeon and Broad Creeks, Condemned Shellfish Area Number 032-104, 15 September 2024” which is part of this notice.
5. Seasonally Condemned Shellfish Area Number 032-104, shown as Sections S36 and S37, is hereby established, effective 15 September 2024, and shall remain in force annually thereafter for the period beginning the first day of April through the last day of October until rescinded. It shall be unlawful for any person, firm, or corporation to take shellfish from these areas during such period for any purpose, except by permit granted by Marine Resources Commission, as provided in § 28.2-810 of the Code of Virginia. The boundaries of these areas are shown on the map titled “Sturgeon and Broad Creeks,

Condemned Shellfish Area Number 032-104, 15 September 2024” which is part of this notice.

6. The Department of Health will receive, consider and respond to petitions by any interested person at any time with respect to reconsideration or revision of this order.

BOUNDARIES OF CONDEMNED AREA NUMBER 032-104

- A. The condemned area shall include that portion of Sturgeon Creek and its tributaries upstream of a line drawn between latitude / longitude map coordinate (37°33'39.5", -76°20'30.7") and map coordinate (37°33'36.8", -76°20'28.2").
- B. The condemned area shall include that portion of Hunting Creek and its tributaries upstream of a line drawn between latitude / longitude map coordinate (37°34'08.4", -76°20'39.3") and map coordinate (37°34'07.9", -76°20'35.4").
- C. The condemned area shall include all of that portion of Broad Creek and its tributaries lying upstream of a line drawn between latitude / longitude map coordinate (37°33'40.0", -76°18'56.3") and map coordinate (37°33'43.5", -76°18'47.2"), but excluding the area defined as Section D.
- D. The condemned area shall include that portion of Broad Creek and its tributaries lying upstream of a line drawn between latitude / longitude map coordinate (37°33'34.6", -76°18'50.3") and map coordinate (37°33'34.0", -76°18'45.3").
- M1. The seasonally condemned area shall include that portion of Broad Creek and its tributaries lying upstream of a line drawn between latitude / longitude map coordinate (37°33'48.0", -76°19'09.6") and map coordinate (37°33'47.1", -76°18'37.7"), but excluding the areas defined as Sections C and D.
- S36. The seasonally condemned area shall include that portion of Hunting Creek and its tributaries upstream of a line drawn between latitude / longitude map coordinate (37°34'19.1", -76°20'35.2") and map coordinate (37°34'19.0", -76°20'34.5"); but excludes the area defined as Section B.
- S37. The seasonally condemned area shall include that portion of Sturgeon Creek and its tributaries upstream of a line drawn between latitude / longitude map coordinate (37°33'47.1", -76°20'26.6") and map coordinate (37°33'44.6", -76°20'21.8"); but excludes the area defined as Section A.

Recommended by:

Danielle Schools
boxSIGN 4698JKQP-1VLJW3YJ

Director, Division of Shellfish Safety




Ordered by:

Julie Henderson
boxSIGN 1VW8Y29P-1VLJW3YJ


Director, Office of Environmental Health Services

Jul 30, 2024


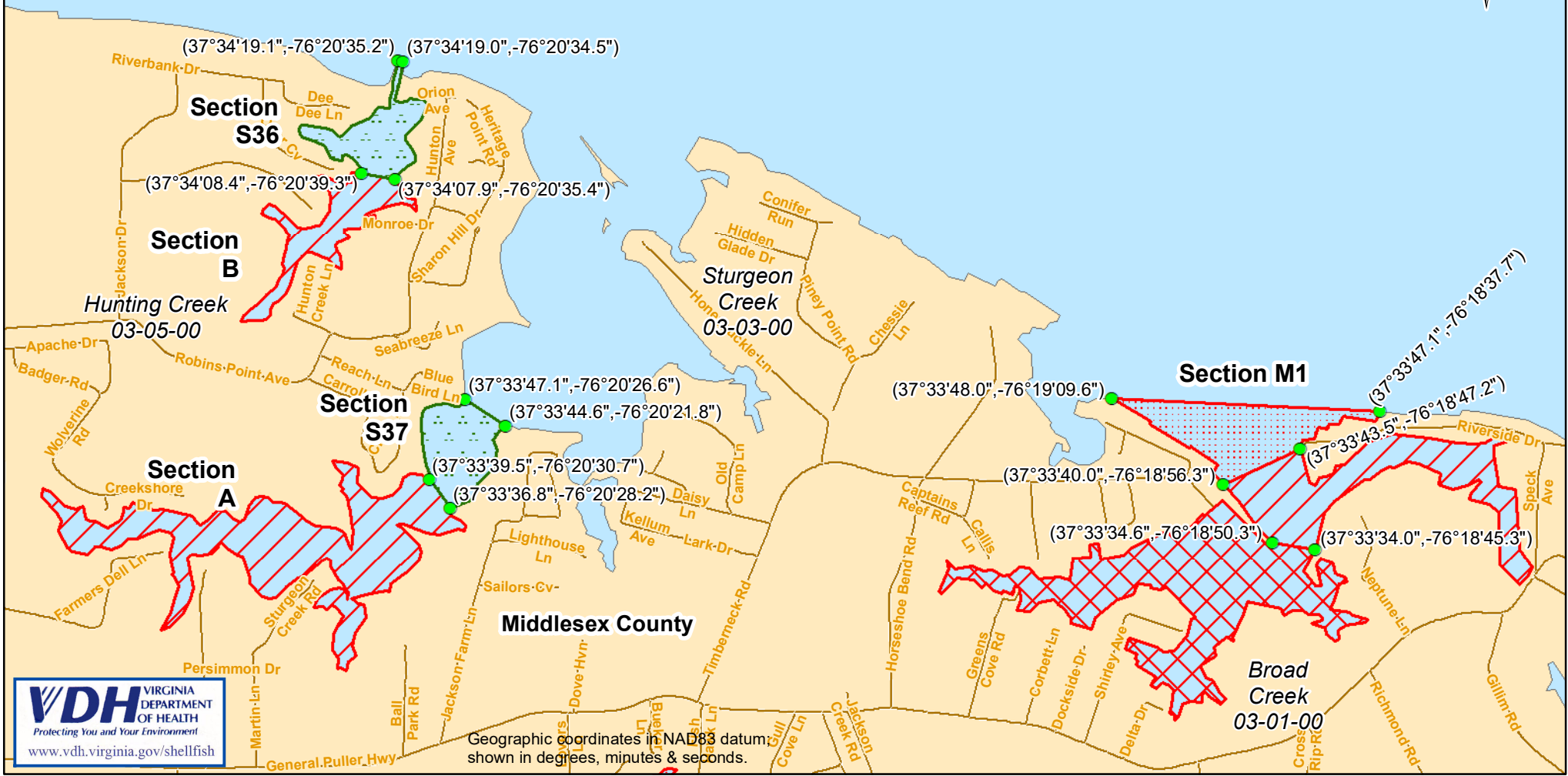
Date

-  Condemned Shellfish Areas (Sections A - D)
-  Seasonally Condemned Shellfish Area (Section M1)
Closed: April 1 - October 31
-  Seasonally Condemned Shellfish Areas (Section S36 & S37)
Closed: April 1 - October 31

Virginia Department of Health
Sturgeon and Broad Creeks
Condemned Shellfish Area Number 032-104
15 September 2024

0 2000 4000
 Feet

Rappahannock River
03-00-00

Geographic coordinates in NAD83 datum; shown in degrees, minutes & seconds.