



**COMMONWEALTH of VIRGINIA**

*Department of Health*  
P O BOX 2448  
RICHMOND, VA 23218

TTY 7-1-1 OR  
1-800-828-1120

**NOTICE AND DESCRIPTION OF SHELLFISH AREA CONDEMNATION  
NUMBER 033-084, JACKSON CREEK**

**EFFECTIVE 15 DECEMBER 2023**

Pursuant to Title 28.2, Chapter 8, §§ 28.2-803 through 28.2-808, § 32.1-20, and § 2.2-4002, B.16 of the Code of Virginia.

1. The "Notice and Description of Shellfish Area Condemnation Number 033-084, Jackson Creek," effective 15 December 2022, is cancelled effective 15 December 2023.
2. Condemned Shellfish Area Number 033-084, shown as Sections A and B, is hereby established effective 15 December 2023. It shall be unlawful for any person, firm, or corporation to take shellfish from these areas for any purpose, except by permit granted by the Marine Resources Commission, as provided in § 28.2-810 of the Code of Virginia. The boundaries of these areas are shown on the map titled "Jackson Creek, Condemned Shellfish Area Number 033-084, 15 December 2023" which is part of this notice.
3. Seasonally Condemned Shellfish Area Number 033-084, shown as Section M1, is hereby established effective 15 December 2023, and shall remain in force annually thereafter for the period beginning the first day of April through the last day of October until rescinded. It shall be unlawful for any person, firm, or corporation to take shellfish from this area during such period for any purpose, except by permit granted by the Marine Resources Commission, as provided in § 28.2-810 of the Code of Virginia. The boundaries of this area are shown on the map titled "Jackson Creek, Condemned Shellfish Area Number 033-084, 15 December 2023" which is part of this notice.
4. The Department of Health will receive, consider and respond to petitions by any interested person at any time with respect to reconsideration or revision of this order.

**BOUNDARIES OF CONDEMNED AREA NUMBER 033-084**

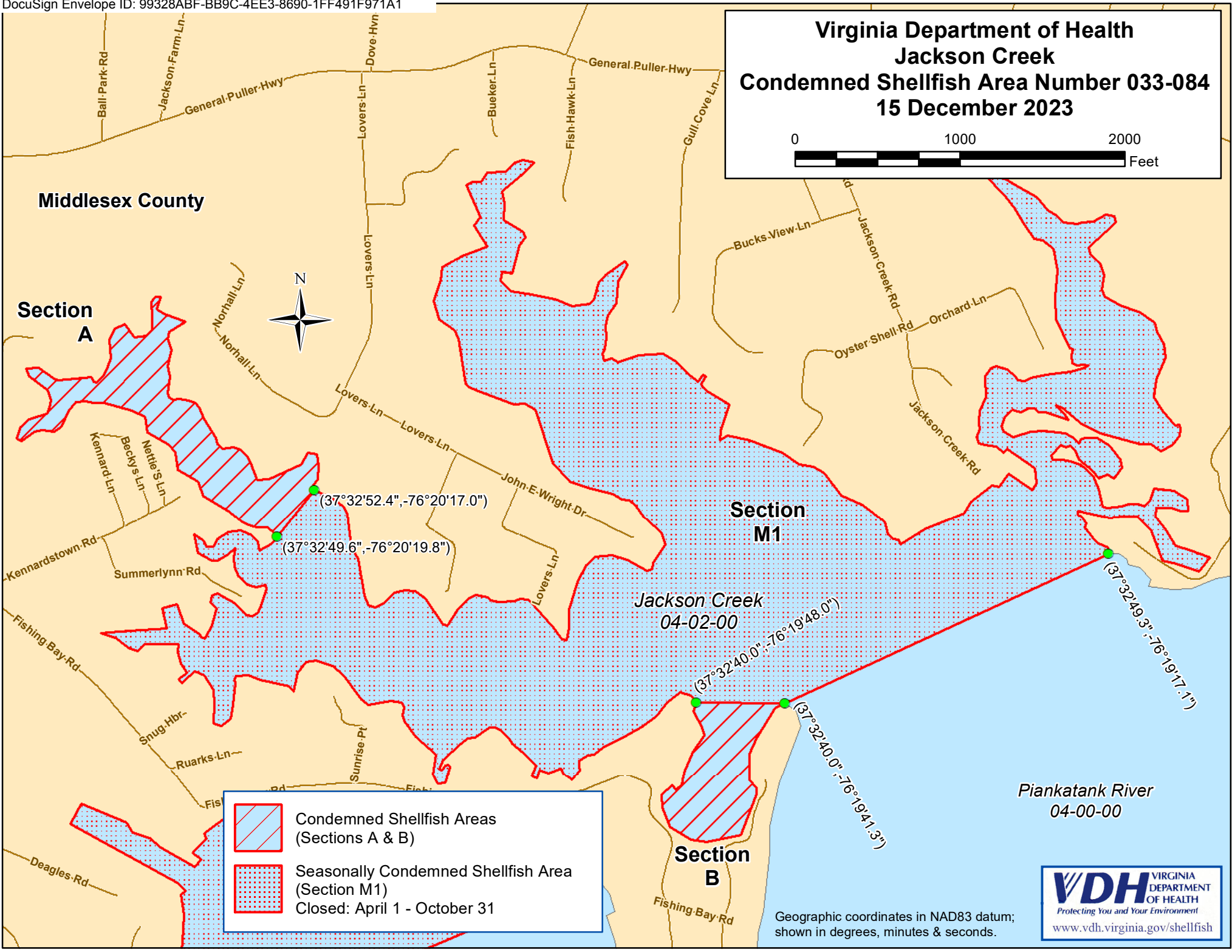
- A. The condemned area shall include that portion of the western prong of Jackson Creek upstream of a line drawn between latitude / longitude map coordinate (37°32'49.6", -76°20'19.8") and map coordinate (37°32'52.4", -76°20'17.0").
- B. The condemned area shall include all of the unnamed cove of Jackson Creek upstream of a line drawn between latitude / longitude map coordinate (37°32'40.0", -76°19'48.0") and map coordinate (37°32'40.0", -76°19'41.3").

M1. The condemned area shall include all of Jackson Creek and its tributaries upstream of a line drawn between latitude / longitude map coordinate (37°32'49.3", -76°19'17.1") and map coordinate (37°32'40.0", -76°19'41.3"); but excluding the areas defined as Sections A and B.

Recommended by: DocuSigned by:  
*Danielle Schools*  
74BC6298173F4EC...  
\_\_\_\_\_  
Director, Division of Shellfish Safety

Ordered by: DocuSigned by:  
*Julie Henderson*  
342A6AFBF3EF47A... 11/14/2023 | 4:06:19 PM EST  
\_\_\_\_\_  
Director, Office of Environmental Health Services Date

**Virginia Department of Health**  
**Jackson Creek**  
**Condemned Shellfish Area Number 033-084**  
**15 December 2023**



Middlesex County



**Section A**

**Section M1**

**Section B**

Jackson Creek  
04-02-00

Piankatank River  
04-00-00

	Condemned Shellfish Areas (Sections A & B)
	Seasonally Condemned Shellfish Area (Section M1) Closed: April 1 - October 31

Geographic coordinates in NAD83 datum;  
shown in degrees, minutes & seconds.




(37°32'52.4", -76°20'17.0")

(37°32'49.6", -76°20'19.8")

(37°32'40.0", -76°19'48.0")

(37°32'40.0", -76°19'41.3")

(37°32'49.3", -76°19'17.1")