



COMMONWEALTH of VIRGINIA

Department of Health
Division of Shellfish Safety

109 Governor Street, 6th Floor
P O BOX 2448
RICHMOND, VA 23218

M. Norman Oliver, MD, MA
State Health Commissioner

Ph: 804-864-7487
Fax: 804-864-7481

NOTICE AND DESCRIPTION OF SHELLFISH AREA CONDEMNATION NUMBER 040-085, PEPPER CREEK AND VICINITY

EFFECTIVE 15 OCTOBER 2020

Pursuant to Title 28.2, Chapter 8, §§ 28.2-803 through 28.2-808, § 32.1-20, and § 9-6.14:4.1, B.16 of the Code of Virginia:

1. The "Notice and Description of Shellfish Area Condemnation Number 040-085, Pepper Creek and Vicinity", effective 15 October 2019, is cancelled effective 15 October 2020.
2. Condemned Shellfish Area Number 040-085, shown as Section A, is hereby established effective 15 October 2020. It shall be unlawful for any person, firm, or corporation to take shellfish from this area for any purpose, except by permit granted by the Marine Resources Commission, as provided in § 28.2-810 of the Code of Virginia. The boundaries of this area are shown on the map titled "Pepper Creek and Vicinity, Condemned Shellfish Area Number 040-085, 15 October 2020" which is a part of this notice.
3. Seasonally Condemned Shellfish Area Number 040-085, shown as Section M1, is hereby established effective 15 October 2020, and shall remain in force annually thereafter for the period beginning the first day of April through the last day of October until rescinded. It shall be unlawful for any person, firm or corporation to take shellfish from this area during such period for any purpose, except by permit granted by the Marine Resources Commission, as provided in § 28.2-810 of the Code of Virginia. The boundaries of this area are shown on the map titled "Pepper Creek and Vicinity, Condemned Shellfish Area Number 040-085, 15 October 2020" which is part of this notice.
4. The Department of Health will receive, consider and respond to petitions by any interested person at any time with respect to reconsideration or revision of this order.

BOUNDARIES OF CONDEMNED AREA NUMBER 040-085

- A. The condemned area shall include that portion of Sloop Creek upstream of a line drawn between latitude/longitude map coordinate (37°21'10.1", -76°19'32.4") and map coordinate (37°21'09.5", -76°19'30.8").

M1. The seasonally condemned area shall include all of the western branch of Davis Creek upstream of a line drawn between latitude/longitude map coordinate (37°19'48.2", -76°17'59.8") and map coordinate (37°19'52.2", -76°17'56.0").

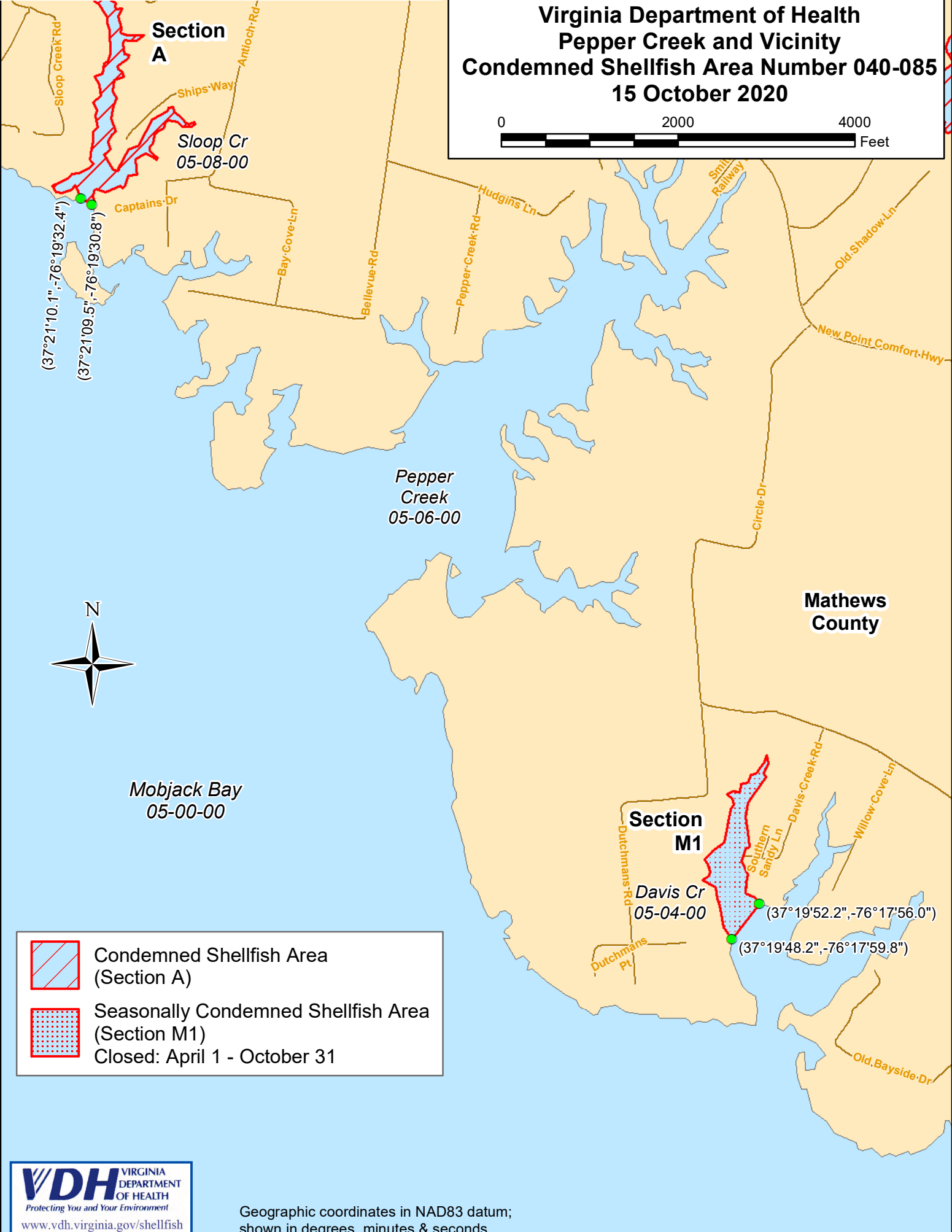
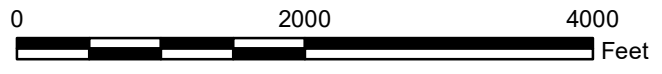
Recommended by: DocuSigned by:
Danielle Schools
74BC6298173F4EC...



Acting Director, Division of Shellfish Safety

Ordered by: DocuSigned by:
Julie Henderson
342A6AFBE3EE47A 9/9/2020 | 5:56:56 PM EDT

Director, Office of Environmental Health Services Date

Virginia Department of Health Pepper Creek and Vicinity Condemned Shellfish Area Number 040-085 15 October 2020



	Condemned Shellfish Area (Section A)
	Seasonally Condemned Shellfish Area (Section M1) Closed: April 1 - October 31