



**COMMONWEALTH of VIRGINIA  
DEPARTMENT OF HEALTH  
DIVISION OF SHELLFISH SAFETY**

*Colin M. Greene, MD, MPH  
State Health Commissioner*

*109 Governor Street, 6<sup>th</sup> Floor  
P.O. Box 2448  
Richmond, Virginia 23218-2448*

*Ph: 804-864-7487  
Fax: 804-864-7481*

**NOTICE AND DESCRIPTION OF SHELLFISH AREA CONDEMNATION  
NUMBER 042-157, NORTH RIVER**

**EFFECTIVE 15 AUGUST 2022**

Pursuant to Title 28.2, Chapter 8, §§ 28.2-803 through 28.2-808, § 32.1-20, and § 2.2-4002, B.16 of the Code of Virginia.

1. The "Notice and Description of Shellfish Area Condemnation Number 042-157, North River," effective 15 August 2021, is cancelled effective 15 August 2022.
2. Condemned Shellfish Area Number 042-157, shown as Sections A through G, is established effective 15 August 2022. It shall be unlawful for any person, firm, or corporation to take shellfish from these areas for any purpose, except by permit granted by the Marine Resources Commission, as provided in § 28.2-810 of the Code of Virginia. The boundaries of these areas are shown on the map titled "North River, Condemned Shellfish Area Number 042-157, 15 August 2022" which is part of this notice.
3. Seasonally Condemned Shellfish Number 042-157, shown as Section S24, is hereby established effective 15 August 2022, and shall remain in force annually thereafter for the period beginning the first day of April through the last day of October until rescinded. It shall be unlawful for any person, firm or corporation to take shellfish from this area during such period for any purpose, except by permit granted by the Marine Resources Commission, as provided in § 28.2-810 of the Code of Virginia. The boundaries of this area are shown on the map titled "North River, Condemned Shellfish Area Number 042-157, 15 August 2022" which is part of this notice.
4. The Department of Health will receive, consider and respond to petitions by any interested person at any time with respect to reconsideration or revision of this order.

**BOUNDARIES OF CONDEMNED AREA NUMBER 042-157**

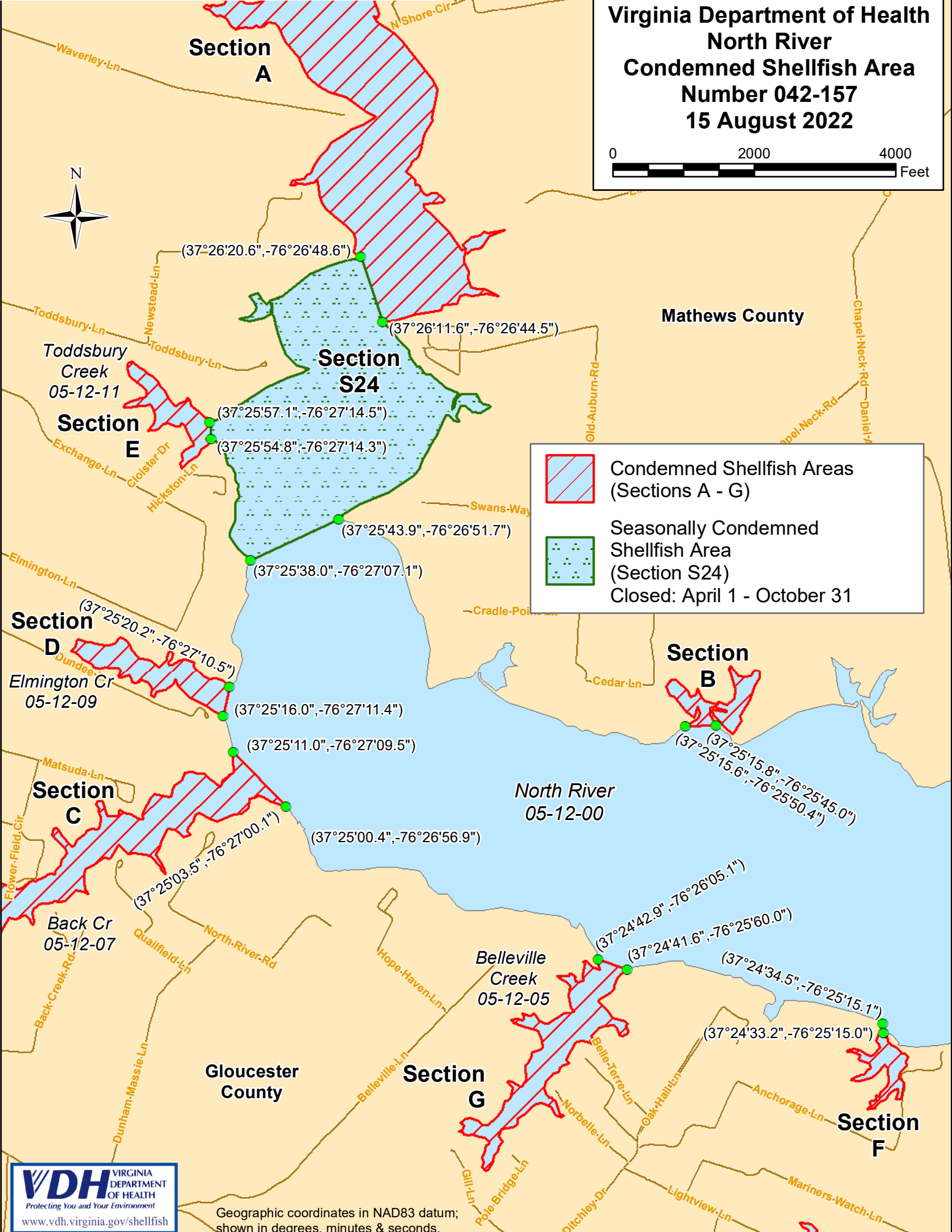
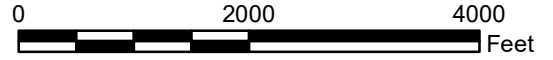
- A. The condemned area shall include that portion of the North River and its tributaries upstream of a line drawn between latitude / longitude map coordinate (37°26'20.6", -76°26'48.6") and map coordinate (37°26'11.6", -76°26'44.5").
- B. The condemned area shall include all of the unnamed tributary of the North River upstream of a line drawn between latitude / longitude map coordinate (37°25'15.6", -76°25'50.4") and map coordinate (37°25'15.8", -76°25'45.0").


- C The condemned area shall include that portion of Back Creek and its tributaries upstream of a line drawn between latitude / longitude map coordinate (37°25'11.0",-76°27'09.5") and map coordinate (37°25'03.5",-76°27'00.1").
- D. The condemned area shall include all of Elmington Creek and its tributaries upstream of a line drawn between latitude / longitude map coordinate (37°25'20.2",-76°27'10.5") and map coordinate (37°25'16.0",-76°27'11.4").
- E. The condemned area shall include all of Toddsbury Creek and its tributaries upstream of a line drawn between latitude / longitude map coordinate (37°25'57.1",-76°27'14.5") and map coordinate (37°25'54.8",-76°27'14.3").
- F. The condemned area shall include all of the unnamed tributary of the North River upstream of a line drawn between latitude / longitude map coordinate (37°24'34.5",-76°25'15.1") and map coordinate (37°24'33.2",-76°25'15.0").
- G. The condemned area shall include all of Belleville Creek and its tributaries upstream of a line drawn between latitude / longitude map coordinate (37°24'42.9",-76°26'05.1") and map coordinate (37°24'41.6",-76°25'60.0").
- S24. The seasonally condemned area shall include that portion of the North River and its tributaries upstream of a line drawn between latitude / longitude map coordinate (37°25'38.0",-76°27'07.1") and map coordinate (37°25'43.9",-76°26'51.7"); but excludes the areas defined as Sections A and E.


Recommended by: DocuSigned by:  
*Danielle Schools*  
74BC6298179F4FC  
 Director, Division of Shellfish Safety

Ordered by: DocuSigned by:  
*Julie Henderson* 7/14/2022 | 11:12:54 AM EDT  
342A6AFBF3EE67A Director, Office of Environmental Health Services Date

# Virginia Department of Health North River Condemned Shellfish Area Number 042-157 15 August 2022



 Condemned Shellfish Areas (Sections A - G)

 Seasonally Condemned Shellfish Area (Section S24)  
Closed: April 1 - October 31

**Section D**  
05-12-09  
Elmington Cr

**Section C**  
05-12-07  
Back Cr

**Belleville Creek**  
05-12-05

**Section B**  
05-12-00  
North River

**Section F**