



**COMMONWEALTH of VIRGINIA
DEPARTMENT OF HEALTH
DIVISION OF SHELLFISH SAFETY**

*Colin M. Greene, MD, MPH
State Health Commissioner*

*109 Governor Street, 6th Floor
P.O. Box 2448
Richmond, Virginia 23218-2448*

*Ph: 804-864-7487
Fax: 804-864-7481*

**NOTICE AND DESCRIPTION OF SHELLFISH AREA CONDEMNATION
NUMBER 045-125, BROWNS BAY AND MONDAY CREEK**

EFFECTIVE 15 DECEMBER 2022

Pursuant to Title 28.2, Chapter 8, §§ 28.2-803 through 28.2-808, § 32.1-20, and § 2.2-4002, B.16 of the Code of Virginia.

1. The "Notice and Description of Shellfish Area Condemnation Number 045-125, Browns Bay and Monday Creek," effective 15 December 2020, is cancelled effective 15 December 2022.
2. Condemned Shellfish Area Number 045-125, shown as Section A, is hereby established effective 15 December 2022. It shall be unlawful for any person, firm, or corporation to take shellfish from this area for any purpose, except by permit granted by the Marine Resources Commission, as provided in § 28.2-810 of the Code of Virginia. The boundaries of this area are shown on the map titled "Browns Bay and Monday Creek, Condemned Shellfish Area Number 045-125, 15 December 2022" which is part of this notice.
3. The Department of Health will receive, consider and respond to petitions by any interested person at any time with respect to reconsideration or revision of this order.

BOUNDARIES OF CONDEMNED AREA NUMBER 045-125

- A. The condemned area shall include that portion of Belvins Creek and its tributaries upstream of a line drawn between latitude / longitude map coordinate (37°17'53.0", -76°24'02.8") and map coordinate (37°17'50.8", -76°24'00.2").

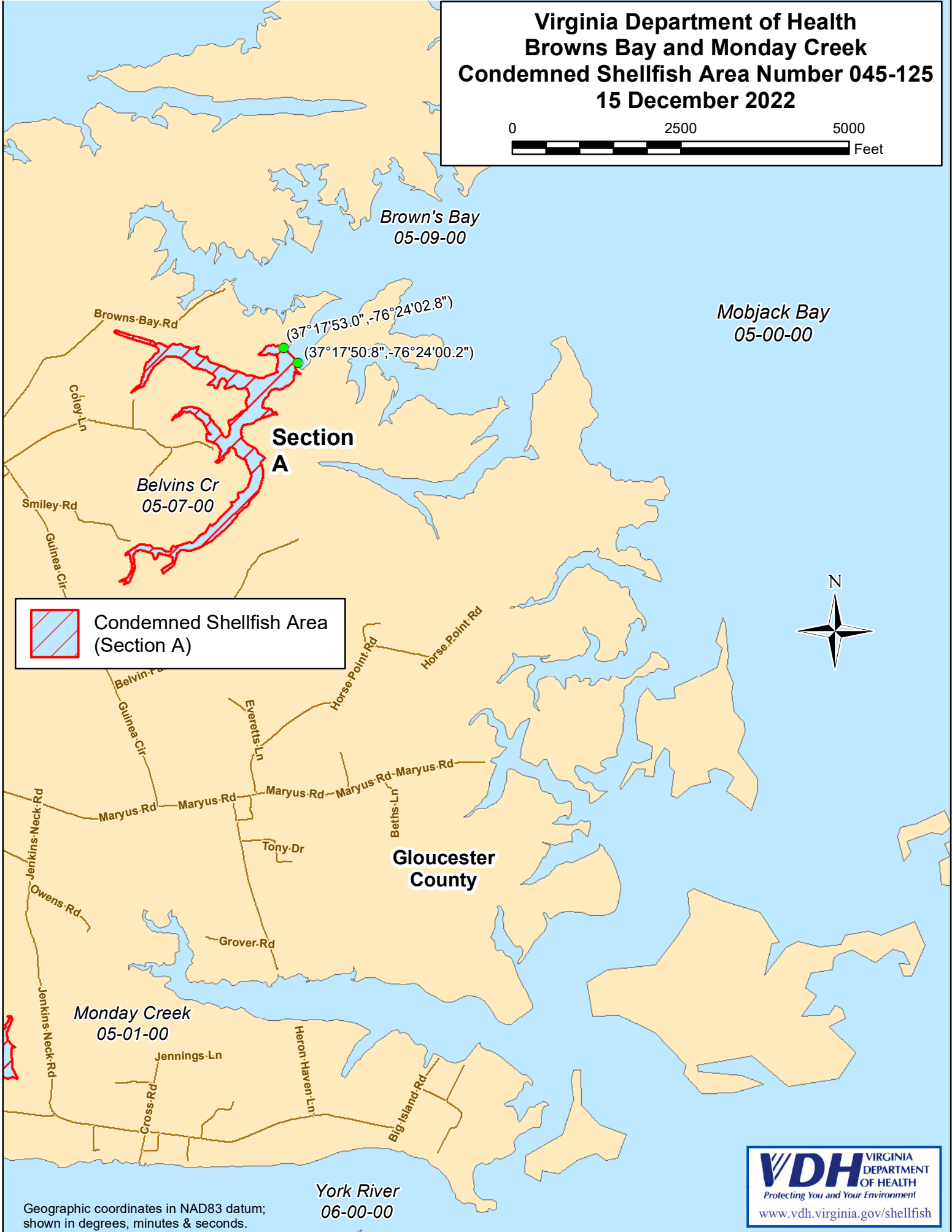
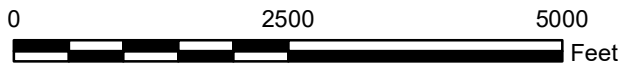
Recommended by: DocuSigned by:
Danielle Schools


 Director, Division of Shellfish Safety

Ordered by: DocuSigned by:
Julie Henderson 11/10/2022 | 6:32:30 AM EST

 Director, Office of Environmental Health Services Date

Virginia Department of Health Browns Bay and Monday Creek Condemned Shellfish Area Number 045-125 15 December 2022



 Condemned Shellfish Area
(Section A)



Geographic coordinates in NAD83 datum;
shown in degrees, minutes & seconds.