



## COMMONWEALTH of VIRGINIA

Department of Health  
P O BOX 2448  
RICHMOND, VA 23218

TTY 7-1-1 OR  
1-800-828-1120

### NOTICE AND DESCRIPTION OF SHELLFISH AREA CONDEMNATION NUMBER 053-151, BACK CREEK – YORK COUNTY

#### EFFECTIVE 15 MAY 2024

Pursuant to Title 28.2, Chapter 8, §§ 28.2-803 through 28.2-808, § 32.1-20, and § 2.2-4002, B.16 of the Code of Virginia:

1. The “Notice and Description of Shellfish Area Condemnation Number 053-151, Back Creek – York County,” effective 15 May 2022, is cancelled effective 15 May 2024.
2. Condemned Shellfish Area Number 053-151, shown as Sections A and B, is hereby established effective 15 May 2024. It shall be unlawful for any person, firm, or corporation to take shellfish from these areas for any purpose, except by permit granted by the Marine Resources Commission, as provided in § 28.2-810 of the Code of Virginia. The boundaries of these areas are shown on the map titled “Back Creek – York County, Condemned Shellfish Area Number 053-151, 15 May 2024” which is part of this notice.
3. Seasonally Condemned Shellfish Area Number 053-151, shown as Section M1, is hereby established effective 15 May 2024, and shall remain in force annually thereafter for the period beginning the first day of April through the last day of October until rescinded. It shall be unlawful for any person, firm or corporation to take shellfish from this area during such period for any purpose, except by permit granted by the Marine Resources Commission, as provided in § 28.2-810 of the Code of Virginia. The boundaries of this area are shown on the map titled “Back Creek – York County, Condemned Shellfish Area Number 053-151, 15 May 2024” which is part of this notice.
4. The Department of Health will receive, consider and respond to petitions by any interested person at any time with respect to reconsideration or revision of this order.

#### BOUNDARIES OF CONDEMNED AREA NUMBER 053-151

- A. The condemned area shall include that portion of Back Creek and its tributaries upstream of a line drawn between latitude / longitude map coordinate (37°12'18.2",-76°25'46.3") and map coordinate (37°12'12.1",-76°25'51.0").
- B. The condemned area shall include all of unnamed tributary of Back Creek upstream of a line drawn between latitude / longitude map coordinate (37°12'12.1",-76°25'51.0") and map coordinate (37°12'11.4",-76°25'36.1").

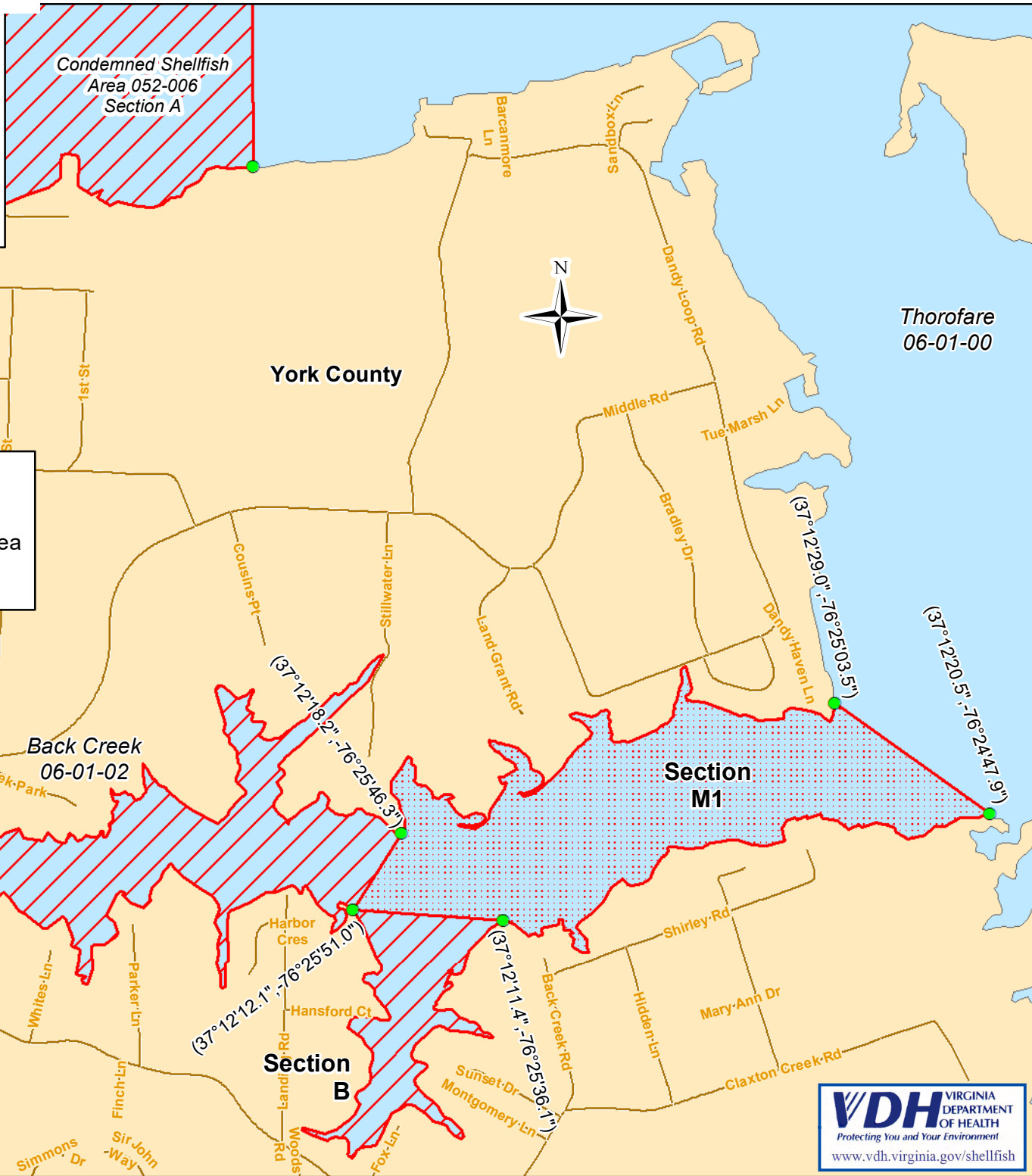
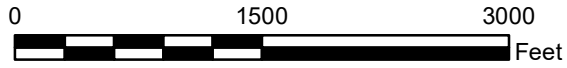
Shellfish Area Condemnation # 053-151  
Page 2


M1. The seasonally condemned area shall include that portion of Back Creek and its tributaries upstream of a line drawn between latitude / longitude map coordinate (37°12'29.0",-76°25'03.5") and map coordinate (37°12'20.5",-76°24'47.9"); but excludes the areas defined as Sections A and B.


Recommended by: DocuSigned by:  
*Danielle Schools*  
74BC6298173F4EC...  
\_\_\_\_\_  
Director, Division of Shellfish Safety

Ordered by: DocuSigned by:  
*Julie Henderson* 4/18/2024 | 5:31:11 PM EDT  
342A6A5F3E747C \_\_\_\_\_  
Director, Office of Environmental Health Services Date

# Virginia Department of Health Back Creek - York County Condemned Shellfish Area Number 053-151 15 May 2024



 Condemned Shellfish Areas (Sections A & B)

 Seasonally Condemned Shellfish Area (Section M1)  
Closed: April 1 - October 31

Geographic coordinates in NAD83 datum; shown in degrees, minutes & seconds.