



COMMONWEALTH of VIRGINIA

Department of Health Division of Shellfish Safety

109 Governor Street, 6th Floor
P O BOX 2448
RICHMOND, VA 23218

M. Norman Oliver, MD, MA
State Health Commissioner

Ph: 804-864-7487
Fax: 804-864-7481

NOTICE AND DESCRIPTION OF SHELLFISH AREA CONDEMNATION NUMBER 056-007, HAMPTON ROADS

EFFECTIVE 15 JUNE 2021

Pursuant to Title 28.2, Chapter 8, §§ 28.2-803 through 28.2-808, § 32.1-20, and § 2.2-4002, B.16 of the Code of Virginia:

1. The "Notice and Description of Shellfish Area Condemnation Number 056-007, Hampton Roads," effective 9 March 2021, is cancelled effective 15 June 2021.
2. The "Notice and Description of Shellfish Area Condemnation Number 064-018, Streeter and Hoffler Creeks," effective 9 March 2021, is cancelled effective 15 June 2021.
3. Condemned Shellfish Area Number 056-007, shown as Sections A through E, is hereby established effective 15 June 2021. As to Section A, it shall be unlawful for any person, firm, or corporation to take shellfish from this area for any purpose, except by permit granted by the Marine Resources Commission, as provided in § 28.2-810 of the Code of Virginia. As to Sections B through E, it shall be unlawful for any person, firm, or corporation to take shellfish from these areas for any purpose. The boundaries of these areas are shown on the map titled "Hampton Roads, Condemned Shellfish Area Number 056-007, 15 June 2021" which is part of this notice.
4. The Department of Health will receive, consider and respond to petitions by any interested person at any time with respect to reconsideration or revision of this order.

BOUNDARIES OF CONDEMNED AREA NUMBER 056-007

- A. The condemned area shall include all of Hampton Roads and its tributaries upstream of a line drawn from longitude / latitude map coordinate (37°00'05.0",-76°18'15.6"), map coordinate (36°59'13.7",-76°18'08.7"), along the upstream edge of the island to map coordinate (36°58'54.5",-76°18'08.3") and along the upstream edge of the Hampton Roads Bridge Tunnel to map coordinate (36°58'02.1",-76°17'50.0"); as well as those waters of the James River along the Newport News shoreline and all of Hampton Roads downstream of, a line drawn from map coordinate (37°00'46.9",-76°27'22.2"), along the upstream edge of the James River Bridge to map coordinate (37°00'27.6",-76°27'45.9"), map coordinate (36°59'16.9",-76°26'47.7"), map coordinate (36°58'11.0",-76°26'00.9"), map coordinate (36°57'59.3",-76°25'49.9"), map coordinate (36°57'44.9",-76°25'26.5"), map coordinate (36°56'52.8",-76°24'20.4"), map coordinate (36°56'37.6",-76°24'12.1"), along the upstream edge of the Monitor-Merrimac Bridge Tunnel to map coordinate (36°54'07.4",-76°25'24.2"); but excludes those areas defined as Sections B, C, D, and E.

- B. The condemned area shall include that portion of the James River and all of the Newport News Small Boat Harbor inland of a line drawn from latitude / longitude map coordinate (36°57'40.8",-76°24'58.4"), map coordinate (36°57'21.8",-76°24'54.9"), map coordinate (36°57'17.1",-76°24'25.7"), and map coordinate (36°57'45.3",-76°24'40.9").
- C. The condemned area shall include that portion of Hampton Roads enclosed by a circle of 250 yards radius around a point located at latitude / longitude map coordinate (36°55'55.3",-76°23'47.8").
- D. The condemned area shall include that portion of Hampton Roads enclosed by a circle of 250 yards radius around a point located at latitude/longitude map coordinate (36°55'20.6",-76°20'08.6").
- E. The condemned area shall include all of the Lafayette River and that portion of the Elizabeth River and its tributaries upstream of a line drawn from latitude / longitude map coordinate (36°54'13.8",-76°19'22.3"), map coordinate (36°52'46.5",-76°19'33.8"), and to map coordinate (36°53'35.0",-76°20'20.3").

Recommended by:

DocuSigned by:
Danielle Schools
74BC6298173F4EC...

Director, Division of Shellfish Safety

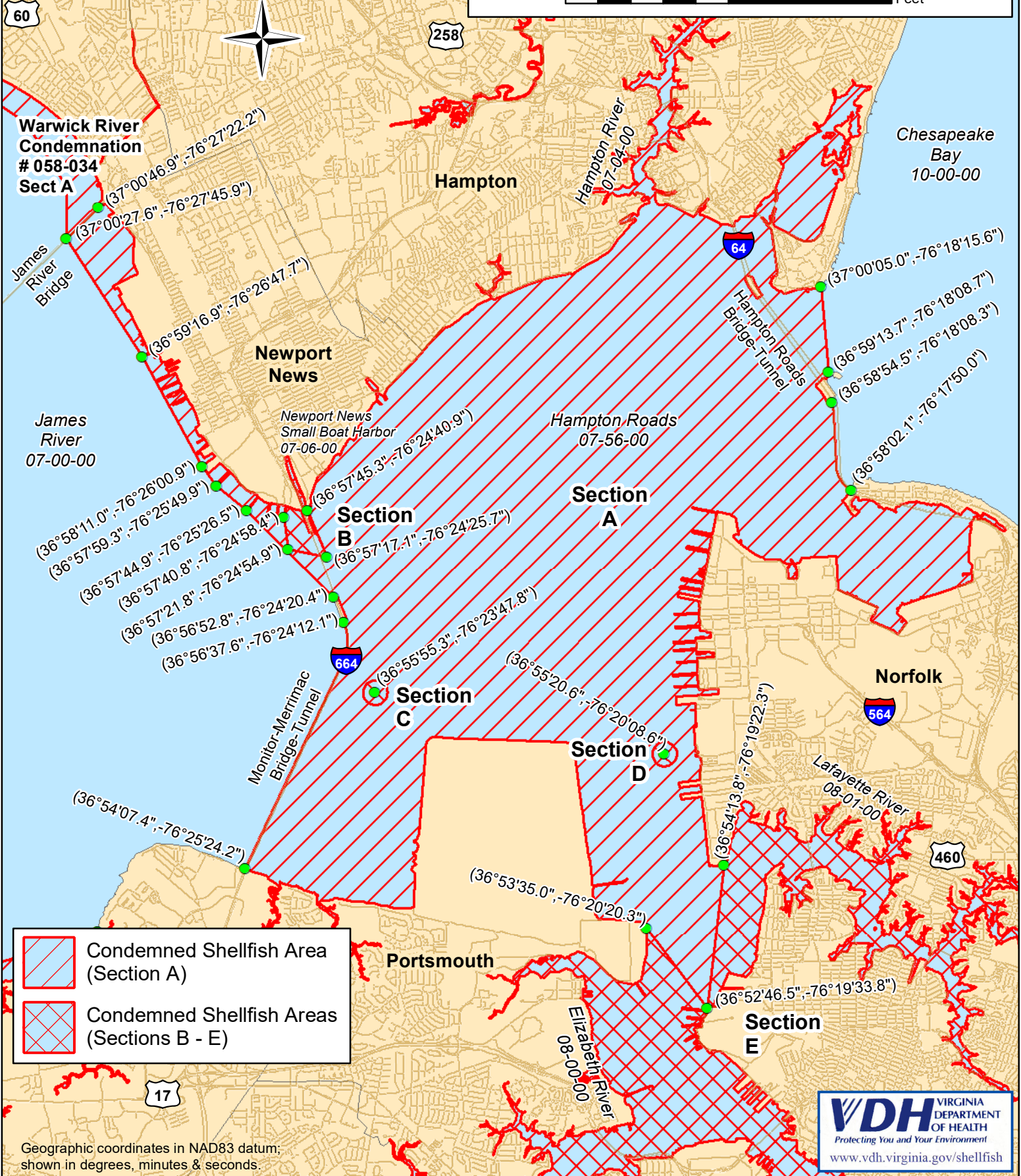
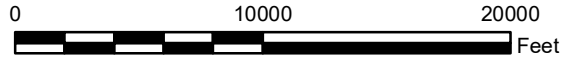
Ordered by:

DocuSigned by:
Julie Henderson
342A6AFBF3EF47A...

Director, Office of Environmental Health Services

6/7/2021 | 6:28:08 AM EDT
Date

Virginia Department of Health Hampton Roads Condemned Shellfish Area Number 056-007 15 June 2021



**Warwick River
Condemnation
058-034
Sect A**

Hampton

**Chesapeake Bay
10-00-00**

**James River
07-00-00**

Newport News

**Newport News
Small Boat Harbor
07-06-00**

**Hampton Roads
07-56-00**

Section B

Section A

Section C

Section D



Norfolk

**Lafayette River
08-01-00**

Portsmouth

**Elizabeth River
08-00-00**

Section E

-  Condemned Shellfish Area (Section A)
-  Condemned Shellfish Areas (Sections B - E)

Geographic coordinates in NAD83 datum; shown in degrees, minutes & seconds.