



**COMMONWEALTH of VIRGINIA  
DEPARTMENT OF HEALTH  
DIVISION OF SHELLFISH SANITATION**

*Marissa J. Levine, MD, MPH, F.A.A.P.P.*  
State Health Commissioner

109 Governor Street, 6<sup>th</sup> Floor  
P.O. Box 2448  
Richmond, Virginia 23218

PH: 804-864-7487  
Fax: 804-864-7481

**NOTICE AND DESCRIPTION OF SHELLFISH AREA CONDEMNATION  
NUMBER 060-206, LAWNES CREEK AND TYLERS BEACH BOAT BASIN**

**EFFECTIVE 31 DECEMBER 2014**

Pursuant to Title 28.2, Chapter 8, §§28.2-803 through 28.2-808, §32.1-20, and §2.2-4002, B.16 of the Code of Virginia:

1. The "Notice and Description of Shellfish Area Condemnation Number 060-206, Lawnes Creek and Tylers Beach Boat Basin," effective 28 December 2007, is cancelled effective 31 December 2014.
2. Condemned Shellfish Area Number 060-206, shown as Sections A and B, is hereby established, effective 31 December 2014. It shall be unlawful for any person, firm, or corporation to take shellfish from these areas for any purpose, except by permit granted by the Marine Resources Commission, as provided in Section 28.2-810 of the Code of Virginia. The boundaries of these areas are shown on the map titled "Lawnes Creek and Tylers Beach Boat Basin, Condemned Shellfish Area Number 060-206, 31 December 2014" which is a part of this notice.
3. The Department of Health will receive, consider and respond to petitions by any interested person at any time with respect to reconsideration or revision of this order.

**BOUNDARIES OF CONDEMNED AREA NUMBER 060-206**

- A. The condemned area shall include all of Lawnes Creek and its tributaries lying upstream of a line drawn between latitude / longitude map coordinate (37°08'46.6", -76°40'17.0"), map coordinate (37°08'33.8", -76°40'02.2"), and map coordinate (37°08'20.8", -76°40'00.2").
- B. The condemned area shall include all of Tylers Beach boat basin located south of Baileys Beach and a portion of the James River lying inland of a line drawn between latitude / longitude map coordinate (37°04'59.9", -76°39'52.0"), map coordinate (37°04'53.4", -76°39'45.1"), and map coordinate (37°04'52.6", -76°39'54.1").

Recommended by:

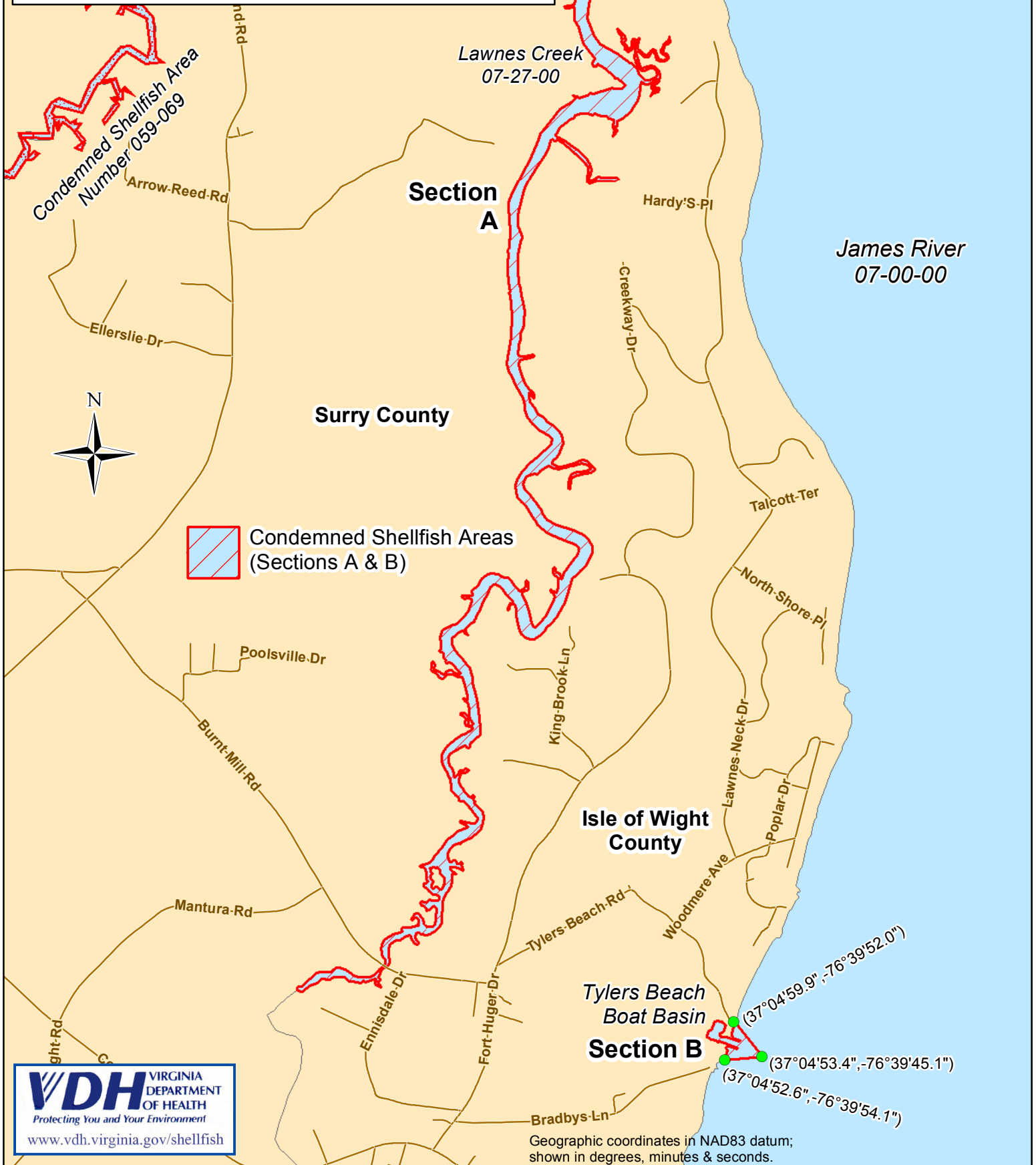
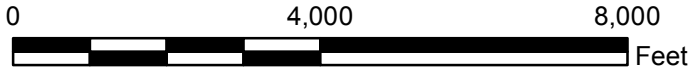
\_\_\_\_\_  
Director, Division of Shellfish Sanitation


Ordered by:

\_\_\_\_\_  
State Health Commissioner

12/15/14  
\_\_\_\_\_  
Date

**Virginia Department of Health  
Lawnes Creek and Tylers Beach Boat Basin  
Condemned Shellfish Area Number 060-206  
31 December 2014**



 **Condemned Shellfish Areas (Sections A & B)**