



## COMMONWEALTH of VIRGINIA

Department of Health  
P O BOX 2448  
RICHMOND, VA 23218

TTY 7-1-1 OR  
1-800-828-1120

### **NOTICE AND DESCRIPTION OF SHELLFISH AREA CONDEMNATION NUMBER 071-227, LITTLE NECK CREEK**

**EFFECTIVE 15 FEBRUARY 2024**

Pursuant to Title 28.2, Chapter 8, §§ 28.2-803 through 28.2-808, § 32.1-20, and § 2.2-4002, B.16 of the Code of Virginia:

1. The "Notice and Description of Shellfish Area Condemnation Number 071-010, Linkhorn Bay," effective 15 September 2022, is canceled effective 15 February 2024.
2. Condemned Shellfish Area Number 071-227, shown as Sections A through D, is hereby established effective 15 February 2024. It shall be unlawful for any person, firm, or corporation to take shellfish from these areas for any purpose, except by permit granted by the Marine Resources Commission, as provided in § 28.2-810 of the Code of Virginia. The boundaries of these areas are shown on the map titled "Little Neck Creek, Condemned Shellfish Area Number 071-227, 15 February 2024" which is part of this notice.
3. Seasonally Condemned Shellfish Number 071-227, shown as Section M1, is hereby established effective 15 February 2024, and shall remain in force annually thereafter for the period beginning the first day of April through the last day of October until rescinded. It shall be unlawful for any person, firm or corporation to take shellfish from this area during such period for any purpose, except by permit granted by the Marine Resources Commission, as provided in § 28.2-810 of the Code of Virginia. The boundaries of this area are shown on the map titled "Little Neck Creek, Condemned Shellfish Number 071-227, 15 February 2024" which is part of this notice.
4. The Department of Health will receive, consider and respond to petitions by any interested person at any time with respect to reconsideration or revision of this order.

#### **BOUNDARIES OF CONDEMNED AREA NUMBER 071-227**

- A. The condemned area shall include that portion of Little Neck Creek and its tributaries upstream of a line drawn between latitude/longitude map coordinate (36°52'06.2", -76°00'03.2") and map coordinate (36°52'08.1", -75°59'54.1").
- B. The condemned area shall include that portion of Little Neck Creek inland of a line drawn between latitude/longitude map coordinate (36°52'11.9", -76°00'26.7") and map coordinate (36°52'08.5", -76°00'07.5").

- C. The condemned area shall include all of the unnamed tributary of Little Neck Creek upstream of a line drawn between latitude/longitude map coordinate (36°52'16.9", -76°00'10.8") and map coordinate (36°52'16.6", -76°00'04.2").
- D. The condemned area shall include all of the unnamed tributary of Little Neck Creek upstream of a line drawn between latitude/longitude map coordinate (36°52'16.6", -76°00'04.2") and map coordinate (36°52'16.1", -75°59'57.0").
- M1. The seasonally condemned area shall include that portion of Little Neck Creek upstream of a line drawn between latitude / longitude map coordinate (36°52'19.8", -76°00'29.3") and map coordinate (36°52'10.6", -76°00'31.1"); but excludes the areas defined as Sections B and C.

Recommended by:

DocuSigned by:  
*Danielle Schools*  
 74BC6298173F4EC

Director, Division of Shellfish Safety

Ordered by:

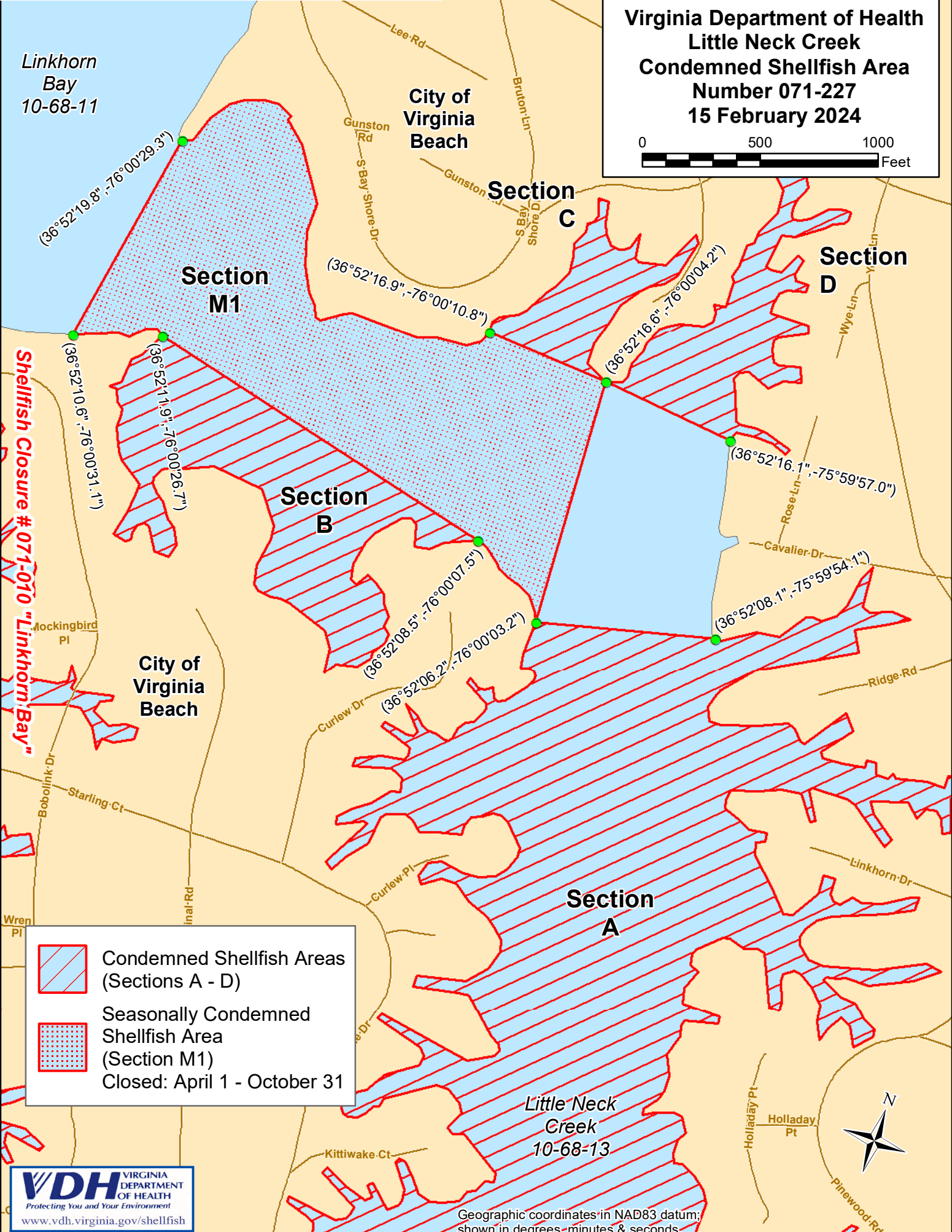
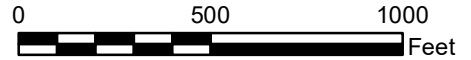
DocuSigned by:  
*Julie Henderson*  
 342A6AFBF3EFA7A...

1/22/2024 | 7:41:03 AM EST


Director, Office of Environmental Health Services


Date

Virginia Department of Health  
Little Neck Creek  
Condemned Shellfish Area  
Number 071-227  
15 February 2024



Shellfish Closure # 071-070 "Linkhorn Bay"

 Condemned Shellfish Areas (Sections A - D)

 Seasonally Condemned Shellfish Area (Section M1)  
Closed: April 1 - October 31

