



COMMONWEALTH of VIRGINIA

Department of Health
P O BOX 2448
RICHMOND, VA 23218

TTY 7-1-1 OR
1-800-828-1120

NOTICE AND DESCRIPTION OF SHELLFISH AREA CONDEMNATION
NUMBER 075-033, POCOMOKE SOUND

EFFECTIVE 15 AUGUST 2023

Pursuant to Title 28.2, Chapter 8, §§ 28.2-803 through 28.2-808, § 32.1-20, and § 2.2-4002, B.16 of the Code of Virginia:

- 1. The "Notice and Description of Shellfish Area Condemnation Number 075-033, Pocomoke Sound," effective 15 August 2022, is cancelled effective 15 August 2023.
2. Condemned Shellfish Area Number 075-033, shown as Section A, is hereby established effective 15 August 2023. It shall be unlawful for any person, firm, or corporation to take shellfish from this area for any purpose, except by permit granted by the Marine Resources Commission, as provided in § 28.2-810 of the Code of Virginia. The boundaries of this area are shown on the map titled "Pocomoke Sound, Condemned Shellfish Area Number 075-033, 15 August 2023" which is part of this notice.
3. The Department of Health will receive, consider and respond to petitions by any interested person at any time with respect to reconsideration or revision of this order.

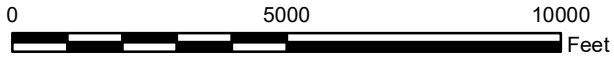
BOUNDARIES OF CONDEMNED AREA NUMBER 075-033


- A. The condemned area shall include that portion of Pocomoke Sound and Pocomoke River and their tributaries in Virginia lying upstream of a line drawn between latitude/longitude map coordinate (37°56'45.9", -75°39'29.9") to map coordinate (37°56'17.4", -75°39'43.9"), and continuing on upstream along the Virginia-Maryland boundary to a point where the state boundary line joins the Virginia shore approximately three miles upstream from the mouth of the Pocomoke River.

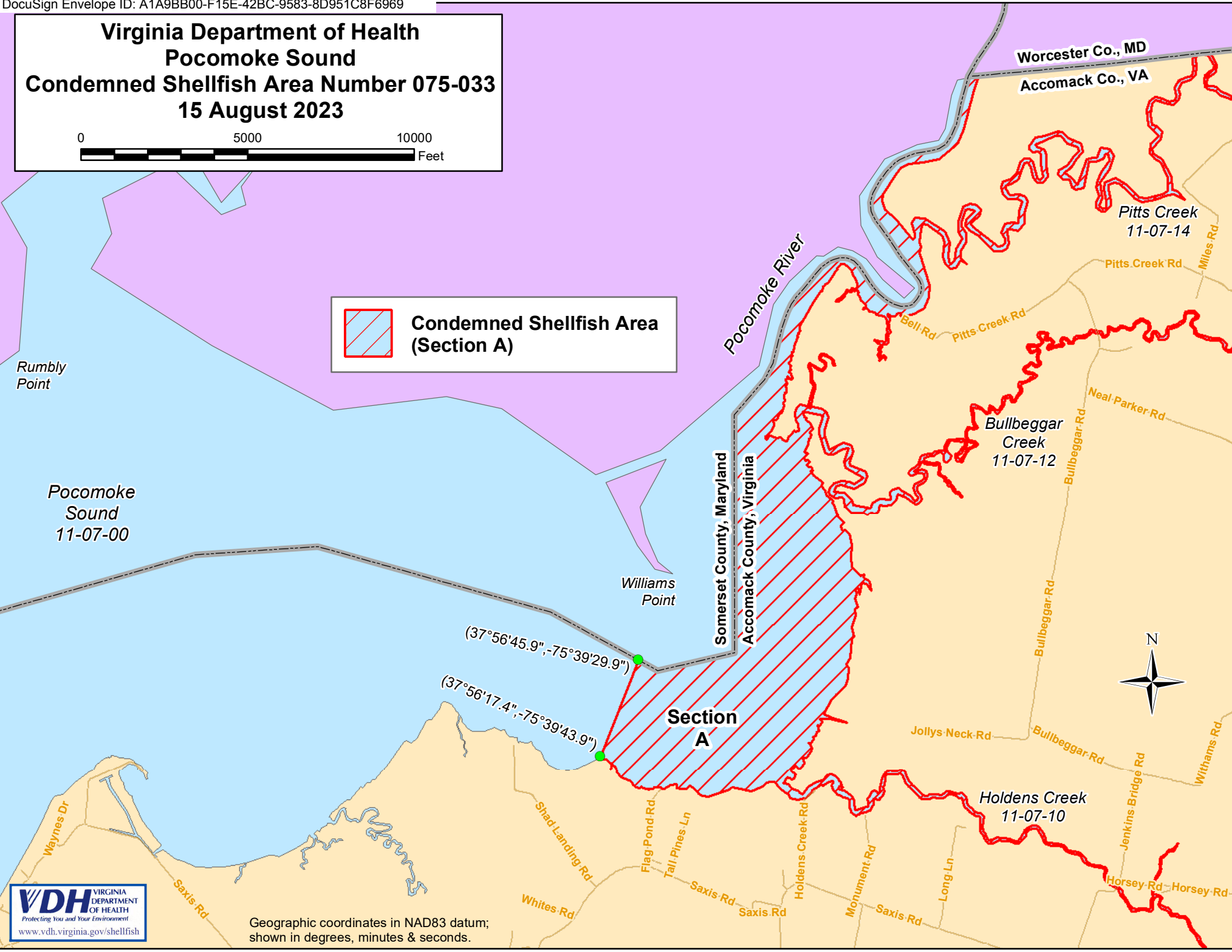
Recommended by: Danielle Schools
Director, Division of Shellfish Safety

Ordered by: Julie Henderson
Director, Office of Environmental Health Services
6/27/2023 | 6:34:37 AM EDT
Date

Virginia Department of Health Pocomoke Sound Condemned Shellfish Area Number 075-033 15 August 2023



 **Condemned Shellfish Area
(Section A)**



Rumbly Point

Pocomoke Sound
11-07-00

Williams Point

Somerset County, Maryland
Accomack County, Virginia

Worcester Co., MD
Accomack Co., VA

Pitts Creek
11-07-14

Bullbeggar
Creek
11-07-12

Holdsen Creek
11-07-10

(37°56'45.9", -75°39'29.9")

(37°56'17.4", -75°39'43.9")

Section
A



Geographic coordinates in NAD83 datum;
shown in degrees, minutes & seconds.