



COMMONWEALTH of VIRGINIA

Department of Health
P O BOX 2448
RICHMOND, VA 23218

TTY 7-1-1 OR
1-800-828-1120

NOTICE AND DESCRIPTION OF SHELLFISH AREA CONDEMNATION NUMBER 076-176, BEASLEY BAY & VICINITY

EFFECTIVE 15 AUGUST 2024

Pursuant to Title 28.2, Chapter 8, §§ 28.2-803 through 28.2-808, § 32.1-20, and § 2.2-4002, B.16 of the Code of Virginia:

1. The "Notice and Description of Shellfish Area Condemnation Number 076-176, Beasley Bay & Vicinity," effective 15 August 2022, is cancelled effective 15 August 2024.
2. Condemned Shellfish Area Number 076-176, shown as Sections A through D, is hereby established effective 15 August 2024. It shall be unlawful for any person, firm, or corporation to take shellfish from these areas for any purpose, except by permit granted by the Marine Resources Commission, as provided in § 28.2-810 of the Code of Virginia. The boundaries of these areas are shown on the map titled "Beasley Bay & Vicinity, Condemned Shellfish Area Number 076-176, 15 August 2024" which is part of this notice.
3. The Department of Health will receive, consider and respond to petitions by any interested person at any time with respect to reconsideration or revision of this order.

BOUNDARIES OF CONDEMNED AREA NUMBER 076-176

- A. The condemned area shall include that portion of Guilford Creek and its tributaries upstream of a line drawn between latitude / longitude map coordinate (37°50'17.9", -75°40'19.5") and map coordinate (37°50'10.8", -75°40'17.3").
- B. The condemned area shall include that portion of Muddy Creek inland and upstream of a line drawn between latitude / longitude map coordinate (37°51'33.4", -75°40'01.0"), map coordinate (37°51'29.9", -75°39'52.3"), and map coordinate (37°51'35.6", -75°39'48.0").
- C. The condemned area shall include that portion of Muddy Creek inland of a line drawn between latitude / longitude map coordinate (37°51'15.6", -75°40'32.9"), map coordinate (37°51'11.9", -75°40'27.4"), map coordinate (37°51'19.2", -75°40'20.2"), and map coordinate (37°51'21.6", -75°40'25.8").

D. The condemned area shall include that portion of Muddy Creek inland of a line drawn between latitude / longitude map coordinate (37°51'26.0",-75°40'02.7"), map coordinate (37°51'22.4",-75°40'09.9"), and map coordinate (37°51'14.8",-75°39'59.3").

Recommended by:

E. Danielle Schools
boxSIGN 4698JKQP-4L6R5JR2

Director, Division of Shellfish Safety

Ordered by:

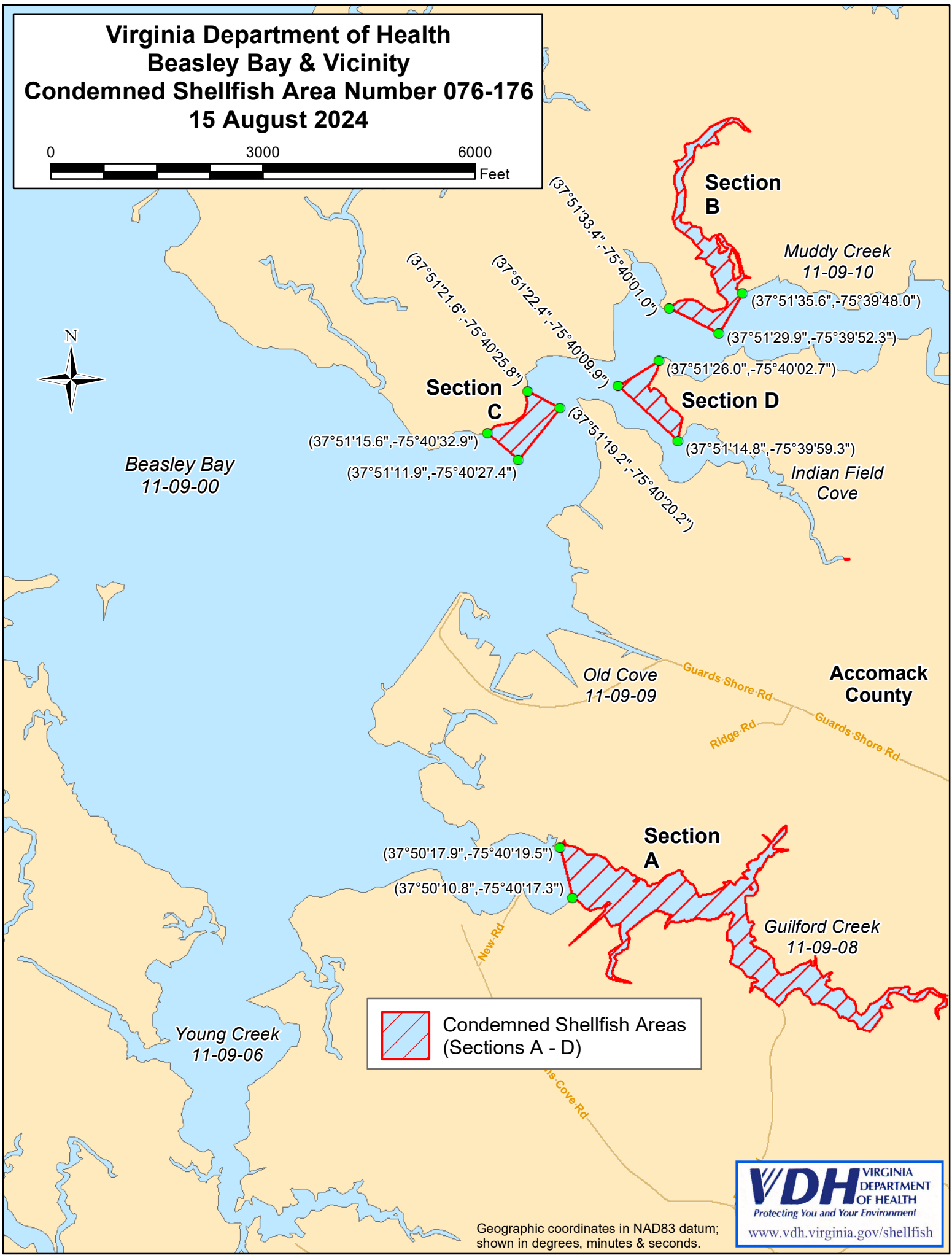
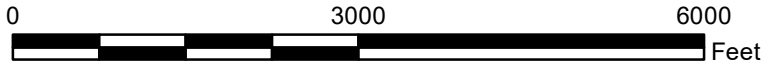
Julie A. Henderson
boxSIGN 1VV8Y29P-4L6R5JR2


Jul 9, 2024

Director, Office of Environmental Health Services

Date

**Virginia Department of Health
Beasley Bay & Vicinity
Condemned Shellfish Area Number 076-176
15 August 2024**



 **Condemned Shellfish Areas
(Sections A - D)**

Geographic coordinates in NAD83 datum;
shown in degrees, minutes & seconds.