



COMMONWEALTH of VIRGINIA

Department of Health
P O BOX 2448
RICHMOND, VA 23218

TTY 7-1-1 OR
1-800-828-1120

NOTICE AND DESCRIPTION OF SHELLFISH AREA CONDEMNATION NUMBER 077-138, HUNTING, BAGWELL AND DEEP CREEKS

EFFECTIVE 15 JULY 2023

Pursuant to Title 28.2, Chapter 8, § 28.2-803 through 28.2-808, § 32.1-20, and § 2.2-4002, B.16 of the Code of Virginia:

1. The “Notice and Description of Shellfish Area Condemnation Number 077-138, Hunting, Bagwell and Deep Creeks,” effective 15 June 2022, is cancelled effective 15 July 2023.
2. Condemned Shellfish Area Number 077-138, shown as Sections A through C, is hereby established, effective 15 July 2023. It shall be unlawful for any person, firm, or corporation to take shellfish from these areas for any purpose, except by permit granted by the Marine Resources Commission, as provided in § 28.2-810 of the Code of Virginia. The boundaries of these areas are shown on the map titled “Hunting, Bagwell and Deep Creeks, Condemned Shellfish Area Number 077-138, 15 July 2023” which is part of this notice.
3. Seasonally Condemned Shellfish Number 077-138, shown as Section M1, is hereby established effective 15 July 2023, and shall remain in force annually thereafter for the period beginning the first day of April through the last day of October until rescinded. It shall be unlawful for any person, firm or corporation to take shellfish from this area during such period for any purpose, except by permit granted by the Marine Resources Commission, as provided in § 28.2-810 of the Code of Virginia. The boundaries of this area are shown on the map titled “Hunting, Bagwell and Deep Creeks, Condemned Shellfish Number 077-138, 15 July 2023” which is part of this notice.
4. The Department of Health will receive, consider and respond to petitions by any interested person at any time with respect to reconsideration or revision of this order.

BOUNDARIES OF CONDEMNED AREA NUMBER 077-138

- A. The condemned area shall include that portion of Bagwell Creek and its tributaries lying upstream of a line drawn between latitude / longitude map coordinate (37°48'18.7", -75°42'01.9") and (37°48'14.0", -75°42'02.3").
- B. The condemned area shall include that portion of Hunting Creek and its tributaries lying upstream of a line drawn between latitude / longitude map coordinate (37°47'21.6", -75°42'25.1") and map coordinate (37°47'14.5", -75°42'24.1").

C. The condemned area shall include that portion of Deep Creek and its tributaries lying upstream of a line drawn between latitude / longitude map coordinate (37°45'59.1", -75°44'50.8") and map coordinate (37°45'53.5", -75°44'56.6").

M1. The seasonally condemned area shall include that portion of Deep Bay inland of a line drawn between latitude / longitude map coordinate (37°46'10.1", -75°44'59.7"), to map coordinate (37°46'10.8", -75°44'57.3"), to map coordinate (37°46'07.2", -75°44'55.3"), to map coordinate (37°46'03.2", -75°44'57.3"), and map coordinate (37°46'02.5", -75°45'04.6").

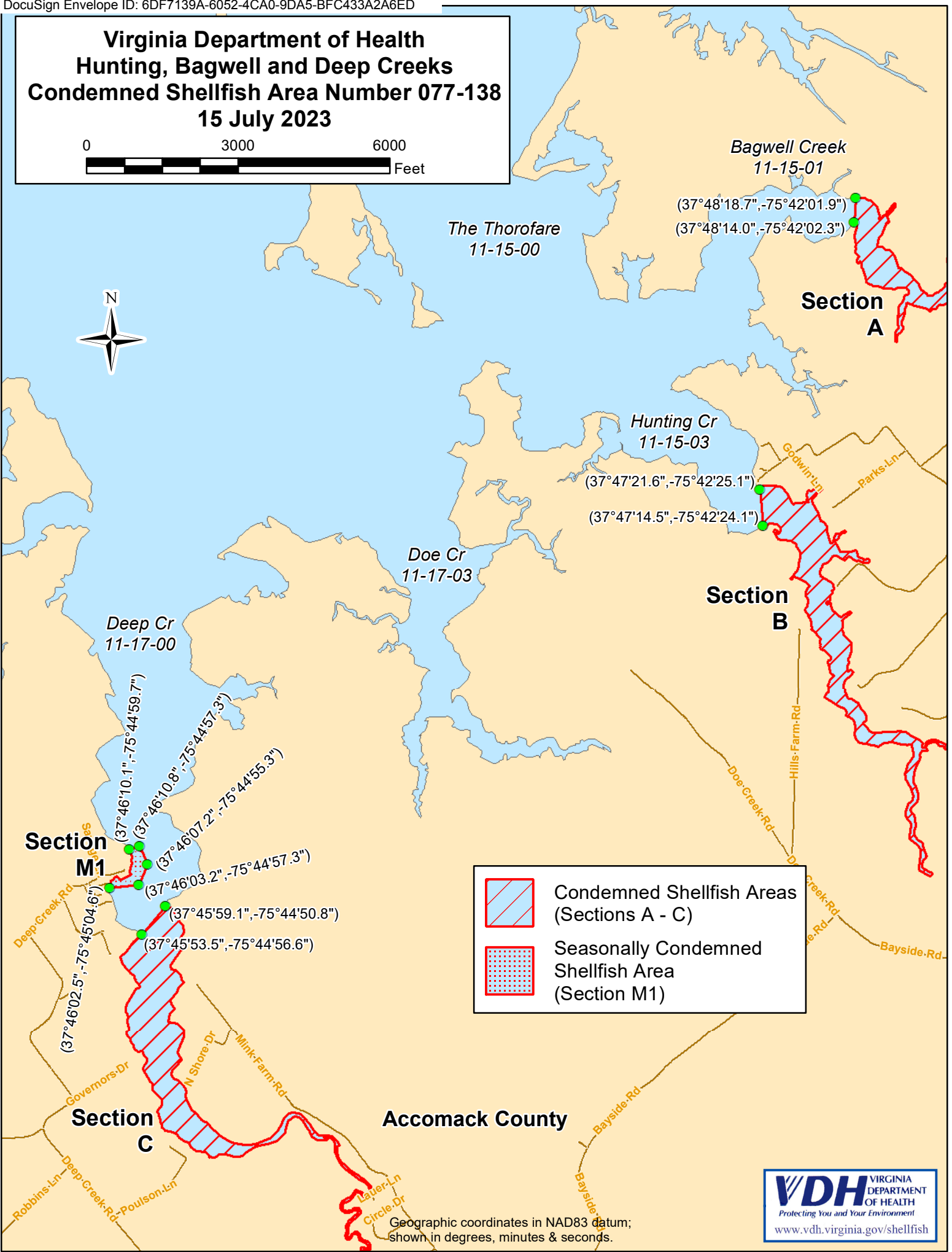
Recommended by: DocuSigned by:
Danielle Schools
74BC6298173F4EC

Director, Division of Shellfish Safety

Ordered by: DocuSigned by:
Julie Henderson 6/2/2023 | 11:26:47 AM EDT
42A6AEEF3E017F

Director, Office of Environmental Health Services Date

Virginia Department of Health Hunting, Bagwell and Deep Creeks Condemned Shellfish Area Number 077-138 15 July 2023



The Thorofare
11-15-00

Bagwell Creek
11-15-01

(37°48'18.7", -75°42'01.9")
(37°48'14.0", -75°42'02.3")

Section
A

Hunting Cr
11-15-03

(37°47'21.6", -75°42'25.1")
(37°47'14.5", -75°42'24.1")



Section
B

Doe Cr
11-17-03

Deep Cr
11-17-00

Section
M1

(37°46'10.1", -75°44'59.7")
(37°46'10.8", -75°44'57.3")
(37°46'07.2", -75°44'55.3")
(37°46'03.2", -75°44'57.3")
(37°45'59.1", -75°44'50.8")
(37°45'53.5", -75°44'56.6")

-  Condemned Shellfish Areas (Sections A - C)
-  Seasonally Condemned Shellfish Area (Section M1)

Section
C

Accomack County

Geographic coordinates in NAD83 datum; shown in degrees, minutes & seconds.