



COMMONWEALTH of VIRGINIA

Department of Health
DIVISION OF SHELLFISH SANITATION
109 Governor Street, Room 614-B
Richmond, VA 23219

Ph: 804-864-7487
Fax: 804-864-7481

NOTICE AND DESCRIPTION OF SHELLFISH AREA CONDEMNATION NUMBER 083-195, CRADDOCK CREEK

EFFECTIVE 10 DECEMBER 2012


Pursuant to Title 28.2, Chapter 8, §28.2-803 through 28.2-808, §32.1-20, and §2.2-4002, B.16 of the *Code of Virginia*.

1. The "Notice and Description of Shellfish Area Condemnation Number 083-195, Craddock Creek," effective 28 November 2011, is cancelled effective 10 December 2012.
2. Condemned Shellfish Area Number 083-195, shown as Section A, is hereby established effective 10 December 2012. It shall be unlawful for any person, firm, or corporation to take shellfish from this area for any purpose, except by permit granted by the Marine Resources Commission, as provided in Section 28.2-810 of the *Code of Virginia*. The boundaries of this area are shown on the map titled "Craddock Creek, Condemned Shellfish Area Number 083-195, 10 December 2012" which is part of this notice.
3. The Department of Health will receive, consider and respond to petitions by any interested person at any time with respect to reconsideration or revision of this order.

BOUNDARIES OF CONDEMNED AREA NUMBER 083-195


- A. The condemned area shall include that portion of Craddock Creek and its tributaries upstream of a line drawn between latitude/longitude map coordinate (37°34'33.4", -75°53'43.0") and map coordinate (37°34'28.9", -75°53'42.8").

Recommended by:



Director, Division of Shellfish Sanitation

Ordered by:

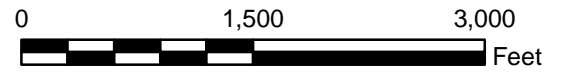



Acting State Health Commissioner

11/26/12

Date

Virginia Department of Health
Craddock Creek
Condemned Shellfish Area
Number 083-195
10 December 2012



 Condemned Shellfish Area
(Section A)

Geographic coordinates in NAD83 datum;
shown in degrees, minutes & seconds.

