



## COMMONWEALTH of VIRGINIA

Department of Health  
P O BOX 2448  
RICHMOND, VA 23218

TTY 7-1-1 OR  
1-800-828-1120

### **NOTICE AND DESCRIPTION OF SHELLFISH AREA CONDEMNATION NUMBER 085-110, UPPER NASSAWADOX CREEK**

**EFFECTIVE 15 DECEMBER 2023**

Pursuant to Title 28.2, Chapter 8, §§ 28.2-803 through 28.2-808, § 32.1-20, and § 2.2-4002, B.16 of the Code of Virginia:

1. The "Notice and Description of Shellfish Area Condemnation Number 085-110, Upper Nassawadox Creek," effective 15 November 2022, is cancelled effective 15 December 2023.
2. Condemned Shellfish Area Number 085-110, shown as Sections A through F, is hereby established effective 15 December 2023. As to Sections A through E, it shall be unlawful for any person, firm, or corporation to take shellfish from these areas for any purpose, except by permit granted by the Marine Resources Commission, as provided in § 28.2-810 of the Code of Virginia. As to Section F, it shall be unlawful for any person, firm, or corporation to take shellfish from this area for any purpose. The boundaries of these areas are shown on the map titled "Upper Nassawadox Creek, Condemned Shellfish Area Number 085-110, 15 December 2023" which is part of this notice.
3. The Department of Health will receive, consider and respond to petitions by any interested person at any time with respect to reconsideration or revision of this order.

#### **BOUNDARIES OF CONDEMNED AREA NUMBER 085-110**

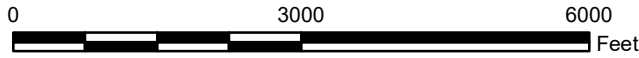
- A. The condemned area shall include all of the unnamed tributary of Nassawadox Creek upstream of a line drawn between latitude / longitude map coordinate (37°29'14.6", -75°56'08.4") and map coordinate (37°29'14.5", -75°56'01.1").
- B. The condemned area shall include that portion of Nassawadox Creek and its tributaries upstream of a line drawn between latitude / longitude map coordinate (37°30'44.7", -75°54'25.1") and map coordinate (37°30'40.4", -75°54'16.6").
- C. The condemned area shall include that portion of Warehouse Creek and its tributaries upstream of a line drawn between latitude / longitude map coordinate (37°29'07.0", -75°54'19.5") and map coordinate (37°29'01.5", -75°54'29.8"); but excludes the area defined as Section F.



- D. The condemned area shall include all of unnamed tributary of Nassawadox Creek upstream of a line drawn between latitude / longitude map coordinate (37°30'08.9", -75°55'07.1") and map coordinate (37°30'06.5", -75°55'02.9").
- E. The condemned area shall include that portion of Holly Grove Cove and its tributaries upstream of a line drawn between latitude / longitude map coordinate (37°29'49.9", -75°53'57.3") and map coordinate (37°29'49.4", -75°53'46.9").
- F. The condemned area shall include that portion of Warehouse Creek and its tributaries upstream of a line drawn between latitude / longitude map coordinate (37°29'01.7", -75°53'36.1") and map coordinate (37°28'56.9", -75°53'39.4").

Recommended by: DocuSigned by:  
*Danielle Schools*  
74BC0208173F4EC...  
\_\_\_\_\_  
Director, Division of Shellfish Safety

Ordered by: DocuSigned by:  
*Sulie Henderson*  
342A6AFBF3EE47A... 12/10/2023 | 3:20:14 PM EST  
\_\_\_\_\_  
Director, Office of Environmental Health Services Date

# Virginia Department of Health Upper Nassawadox Creek Condemned Shellfish Area Number 085-110 15 December 2023



-  Condemned Shellfish Areas (Sections A - E)
-  Condemned Shellfish Area (Section F)

