



REGISTRAR OF REGULATIONS

10 NOV -2 PM 1:10

COMMONWEALTH of VIRGINIA

Department of Health
DIVISION OF SHELLFISH SANITATION
109 Governor Street, Room 614-B
Richmond, VA 23219

Ph: 804-864-7487
Fax: 804-864-7481

NOTICE AND DESCRIPTION OF SHELLFISH AREA CONDEMNATION NUMBER 100-032, LITTLE MOSQUITO CREEK EFFECTIVE 5 NOVEMBER 2010


Pursuant to Title 28.2, Chapter 8, §§28.2-803 through 28.2-808, §32.1-20, and §2.2-4002, B.16 of the *Code of Virginia*:

1. The "Notice and Description of Shellfish Area Condemnation Number 100-032, Little Mosquito Creek," effective 23 October 2009, is cancelled effective 8 November 2010.
2. Condemned Shellfish Area Number 100-032, shown as Sections A and B, is established, effective 8 November 2010. As to Section A, it shall be unlawful for any person, firm, or corporation to take shellfish from this area for any purpose, except by permit granted by the Marine Resources Commission, as provided in Section 28.2-810 of the *Code of Virginia*. As to Section B, it shall be unlawful for any person, firm or corporation to take shellfish from this area, for any purpose. The boundaries of these areas are shown on the map titled "Little Mosquito Creek, Condemned Shellfish Area Number 100-032, 8 November 2010" which is part of this notice.
3. The Department of Health will receive, consider and respond to petitions by any interested person at any time with respect to reconsideration or revision of this order.

BOUNDARIES OF CONDEMNED AREA NUMBER 100-032

- A. The condemned area shall include all of Little Mosquito Creek and its tributaries upstream of a line drawn between latitude / longitude map coordinate (37°56'58.1", -75°26'52.1") and map coordinate (37°56'57.3", -75°26'53.3"), as well as a upstream of a second line drawn between map coordinate (37°56'48.1", -75°26'49.3") and map coordinate (37°56'47.7", -75°26'49.2"); but excluding the area defined as Section B.
- B. The condemned area shall include all of that portion of Little Mosquito Creek and its tributaries upstream of a line drawn between latitude / longitude map coordinate (37°57'04.8", -75°28'25.1") and map coordinate (37°56'59.9", -75°28'24.2").

Recommended by:


Director, Division of Shellfish Sanitation

Ordered by:


State Health Commissioner

10/29/10

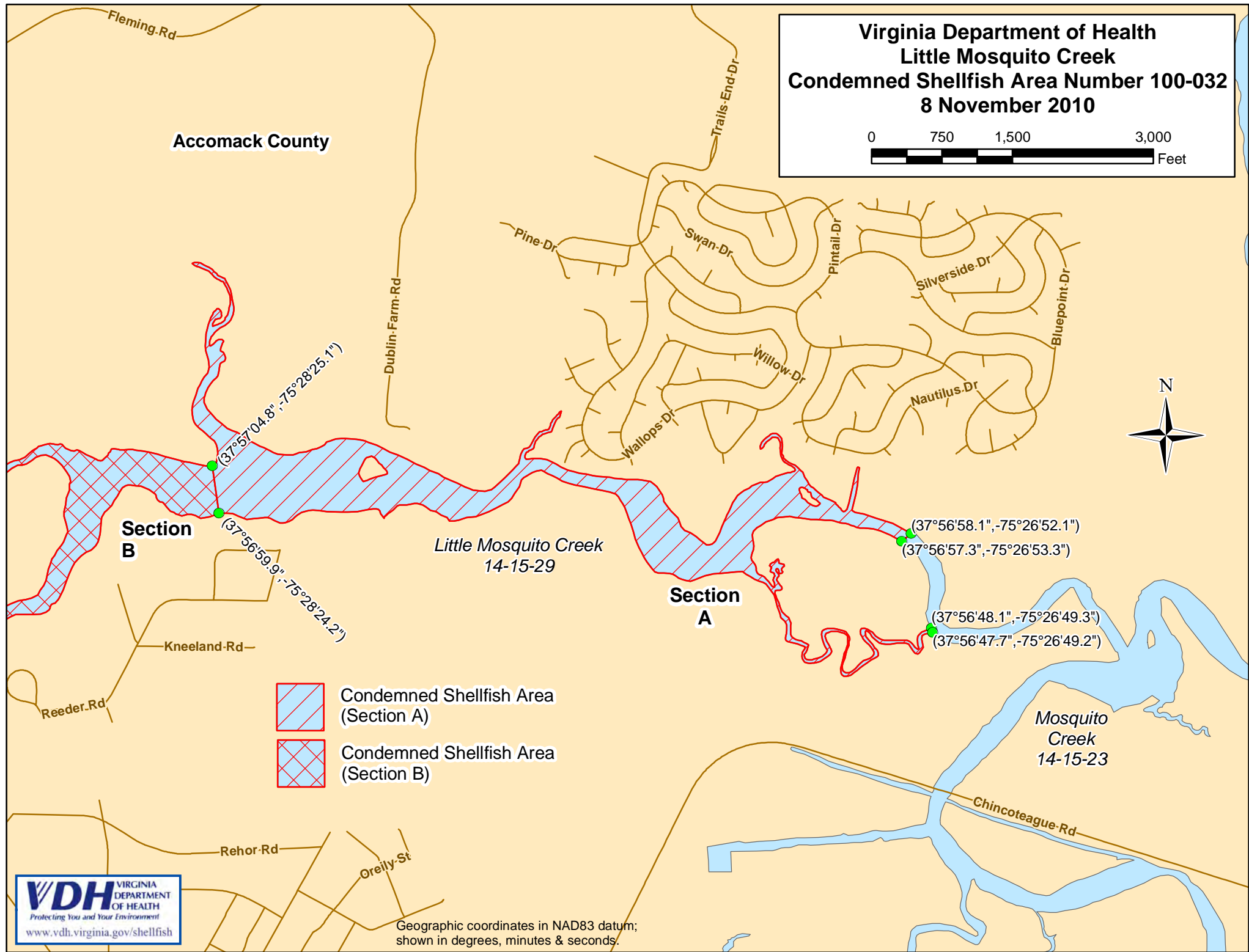
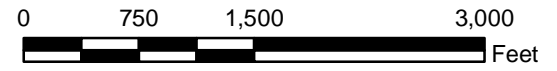
Date



Protecting You and Your Environment

www.vdh.virginia.gov/shellfish

Virginia Department of Health
Little Mosquito Creek
Condemned Shellfish Area Number 100-032
8 November 2010





Section B

Little Mosquito Creek
14-15-29

Section A

Mosquito Creek
14-15-23

-  Condemned Shellfish Area (Section A)
-  Condemned Shellfish Area (Section B)



Geographic coordinates in NAD83 datum; shown in degrees, minutes & seconds.

(37°57'04.8", -75°28'25.1")
 (37°56'59.9", -75°28'24.2")

(37°56'58.1", -75°26'52.1")
 (37°56'57.3", -75°26'53.3")
 (37°56'48.1", -75°26'49.3")
 (37°56'47.7", -75°26'49.2")