



REGISTRAR OF REGULATIONS

08 APR -1 PM 12:56

COMMONWEALTH of VIRGINIA

Department of Health DIVISION OF SHELLFISH SANITATION

109 Governor Street, Room 614-B
Richmond, VA 23219

Ph: 804-864-7487

Fax: 804-864-7481

NOTICE AND DESCRIPTION OF SHELLFISH AREA CONDEMNATION NUMBER 102-224, BIG OYSTER BAY AND LITTLE OYSTER BAY

EFFECTIVE 14 APRIL 2008

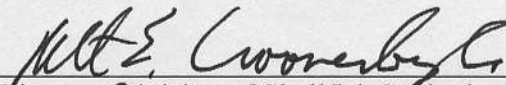
Pursuant to Title 28.2, Chapter 8, §§28.2-803 through 28.2-808, §32.1-20, and §2.2-4002, B.16 of the *Code of Virginia*:


1. The "Notice and Description of Shellfish Area Condemnation Number 102-224, Big Oyster Bay and Little Oyster Bay," effective 16 May 2007, is canceled effective 14 April 2008.
2. Condemned Shellfish Area Number 102-224, shown as Sections A through E, is hereby established effective 14 April 2008. It shall be unlawful for any person, firm, or corporation to take shellfish from these areas for any purpose, except by permit granted by the Marine Resources Commission, as provided in § 28.2-810 of the *Code of Virginia*. The boundaries of these areas are shown on the map titled "Big Oyster Bay and Little Oyster Bay, Condemned Shellfish Number 102-224, 14 April 2008" which is part of this notice.
3. The Department of Health will receive, consider and respond to petitions by any interested person at any time with respect to reconsideration or revision of this order.

BOUNDARIES OF CONDEMNED AREA NUMBER 102-224

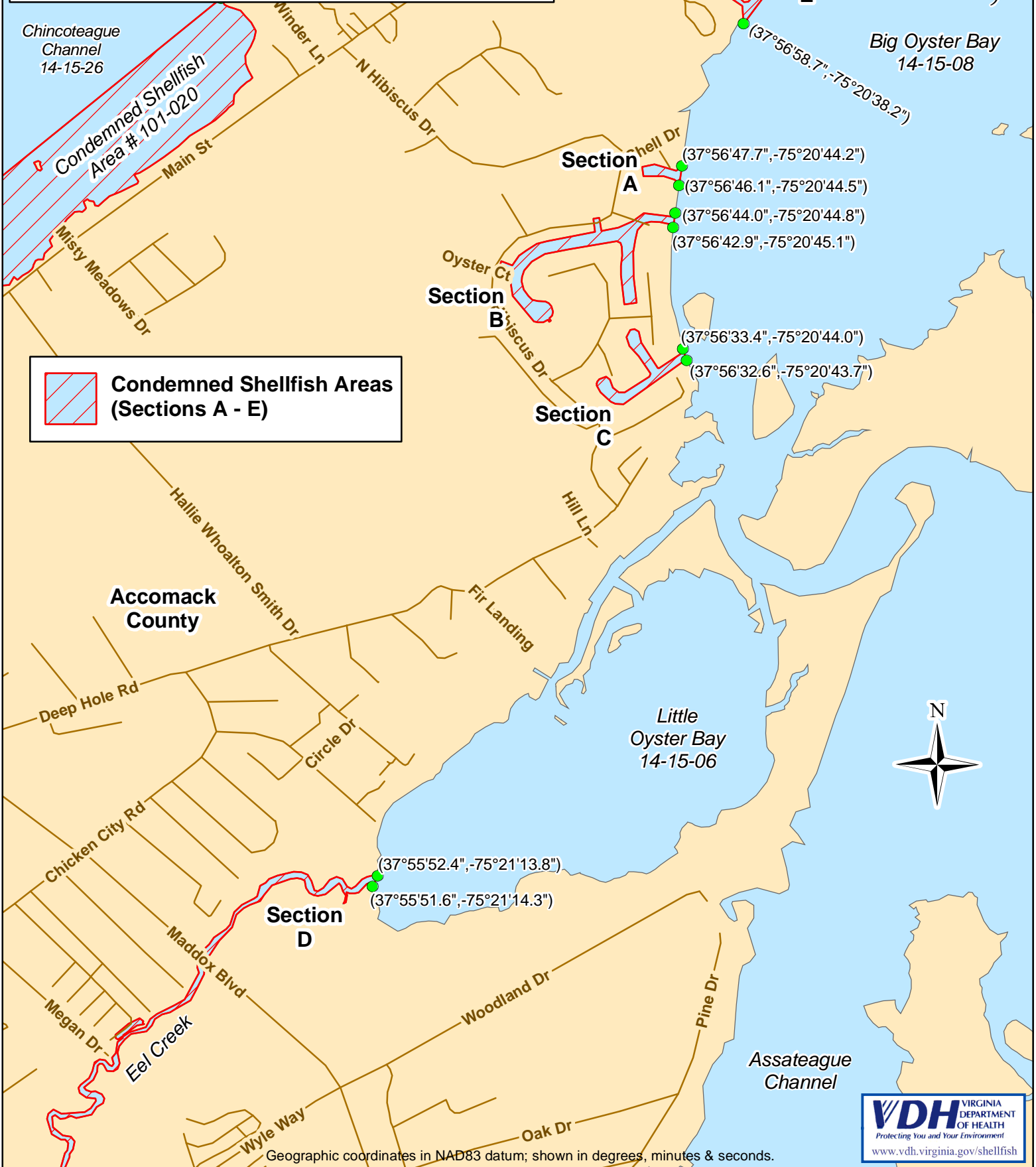
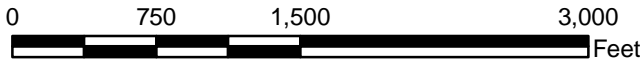
- A. The condemned area shall include all of the unnamed inlet of Big Oyster Bay inland of a line drawn from latitude / longitude map coordinate (37°56'47.7",-75°20'44.2") to map coordinate (37°56'46.1",-75°20'44.5").
- B. The condemned area shall include all of the unnamed inlet of Big Oyster Bay inland of a line drawn from latitude / longitude map coordinate (37°56'44.0",-75°20'44.8") to map coordinate (37°56'42.9",-75°20'45.1").
- C. The condemned area shall include all of the unnamed inlet of Big Oyster Bay inland of a line drawn from latitude / longitude map coordinate (37°56'33.4",-75°20'44.0") to map coordinate (37°56'32.6",-75°20'43.7").

- D. The condemned area shall include all of Eel Creek and its tributaries upstream of a line drawn from latitude / longitude map coordinate (37°55'51.6", -75°21'14.3") to map coordinate (37°55'52.4", -75°21'13.8").
- E. The condemned area shall include all of the unnamed inlet of Big Oyster Bay inland of a line drawn from latitude / longitude map coordinate (37°57'08.0", -75°20'29.5") to map coordinate (37°56'58.7", -75°20'38.2").

Recommended by: 
Director, Division of Shellfish Sanitation

Ordered by:  3/31/08
State Health Commissioner Date

**Virginia Department of Health
Big Oyster Bay and Little Oyster Bay
Condemned Shellfish Area Number 102-224
14 April 2008**



Geographic coordinates in NAD83 datum; shown in degrees, minutes & seconds.