



**COMMONWEALTH of VIRGINIA**  
**DEPARTMENT OF HEALTH**  
**DIVISION OF SHELLFISH SAFETY**

*Colin M. Greene, MD, MPH*  
*Acting State Health Commissioner*

*109 Governor Street, 6<sup>th</sup> Floor*  
*P.O. Box 2448*  
*Richmond, Virginia 23218-2448*

*Ph: 804-864-7487*  
*Fax: 804-864-7481*

**NOTICE AND DESCRIPTION OF SHELLFISH AREA CONDEMNATION**  
**NUMBER 080-169, MATCHOTANK CREEK**

**EFFECTIVE 15 MARCH 2022**

Pursuant to Title 28.2, Chapter 8, §§ 28.2-803 through 28.2-808, § 32.1-20, and § 2.2-4002, B.16 of the Code of Virginia.

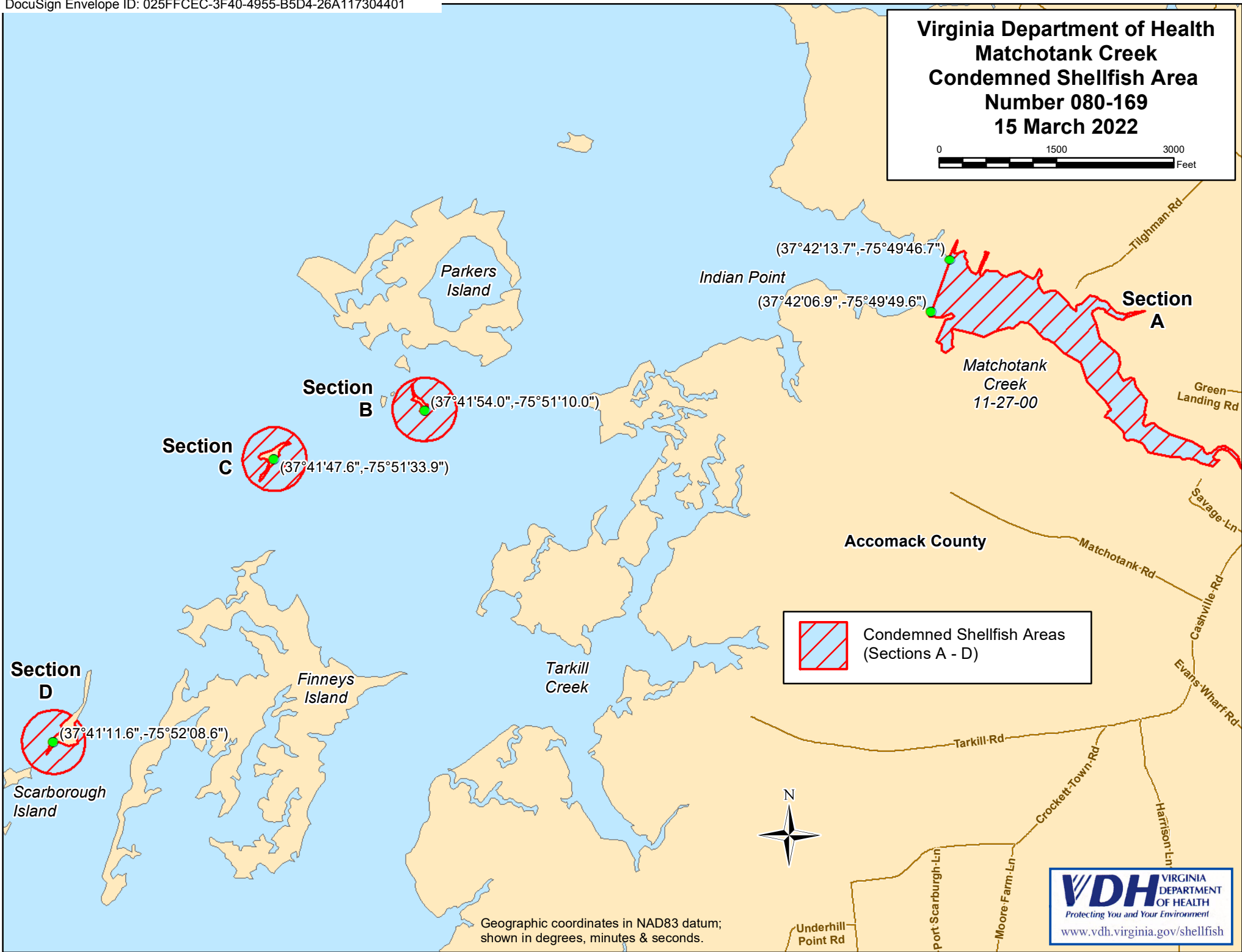
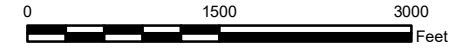
1. The “Notice and Description of Shellfish Area Condemnation Number 080-169, Matchotank Creek,” effective 15 May 2020, is cancelled effective 15 March 2022.
2. Condemned Shellfish Area Number 080-169 shown as Sections A through D, is established, effective 15 March 2022. It shall be unlawful for any person, firm, or corporation to take shellfish from these areas, for any purpose, except by permit granted by the Marine Resources Commission, as provided in § 28.2-810 of the Code of Virginia. The boundaries of these areas are shown on the map titled “Matchotank Creek, Condemned Shellfish Area Number 080-169, 15 March 2022” which is part of this notice.
3. The Department of Health will receive, consider and respond to petitions by any interested person at any time with respect to reconsideration or revision of this order.

**BOUNDARIES OF CONDEMNED AREA NUMBER 080-169**

- A. The condemned area shall include all of the Matchotank Creek and its tributaries upstream of a line drawn between latitude / longitude map coordinate (37°42'13.7",-75°49'46.7") and map coordinate (37°42'06.9",-75°49'49.6").
- B. The condemned area shall include that portion of the Chesapeake Bay near Parkers Island enclosed by a circle of 120 meters radius around a point located at latitude / longitude map coordinate (37°41'54.0",-75°51'10.0").
- C. The condemned area shall include that portion of the Chesapeake Bay north of Finneys Island enclosed by a circle of 120 meters radius around a point located at latitude / longitude map coordinate (37°41'47.6",-75°51'33.9").



**Virginia Department of Health  
Matchotank Creek  
Condemned Shellfish Area  
Number 080-169  
15 March 2022**




**Section D**  
(37°41'11.6", -75°52'08.6")  
Scarborough Island

**Section C**  
(37°41'47.6", -75°51'33.9")

**Section B**  
(37°41'54.0", -75°51'10.0")

(37°42'13.7", -75°49'46.7")  
**Section A**  
Indian Point  
(37°42'06.9", -75°49'49.6")  
Matchotank Creek  
11-27-00

 Condemned Shellfish Areas  
(Sections A - D)

Geographic coordinates in NAD83 datum;  
shown in degrees, minutes & seconds.