



**COMMONWEALTH of VIRGINIA**  
**DEPARTMENT OF HEALTH**  
**DIVISION OF SHELLFISH SANITATION**

*Marissa J. Levins, MD, MPH, FAAFP*  
State Health Commissioner

*109 Governor Street, 6<sup>th</sup> Floor*  
*P.O. Box 2448*  
*Richmond, Virginia 23218*

*Ph: 804-864-7487*  
*Fax: 804-864-7481*

**NOTICE AND DESCRIPTION OF SHELLFISH AREA CONDEMNATION  
NUMBER 030-051, WHITING CREEK AND VICINITY**

**EFFECTIVE 1 SEPTEMBER 2015**

Pursuant to Title 28.2, Chapter 8, §§28.2-803 through 28.2-808, §32.1-20, and §2.2-4002, B.16 of the Code of Virginia.


1. The "Notice and Description of Shellfish Area Condemnation Number 030-051, Whiting Creek and Vicinity," effective 3 October 2005, is cancelled effective 1 September 2015.
2. Condemned Shellfish Area Number 030-051, shown as Sections A, B and C, is hereby established effective 1 September 2015. As to Sections A and B, it shall be unlawful for any person, firm, or corporation to take shellfish from these areas for any purpose, except by permit granted by the Marine Resources Commission, as provided in Section 28.2-810 of the Code of Virginia. As to Section C, it shall be unlawful for any person, firm or corporation to take shellfish from this area, for any purpose. The boundaries of this area are shown on the map titled "Whiting Creek and Vicinity, Condemned Shellfish Area Number 030-051, 1 September 2015" which is part of this notice.
3. The Department of Health will receive, consider and respond to petitions by any interested person at any time with respect to reconsideration or revision of this order.

**BOUNDARIES OF CONDEMNED AREA NUMBER 030-051**

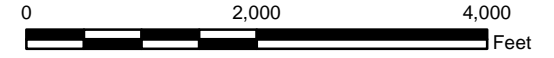
- A. The condemned area shall include all of that portion of Whiting Creek upstream of a line drawn from latitude/longitude map coordinate (37°36'37.0",-76°30'21.5") to map coordinate (37°36'39.3",-76°30'18.7").
- B. The condemned area shall include all of that portion of the Rappahannock River inland of a line drawn from latitude/longitude map coordinate (37°36'42.2",-76°30'51.1"), to map coordinate (37°36'51.6",-76°30'51.6"), to map coordinate (37°36'53.7",-76°30'01.0"), to map coordinate (37°36'44.4",-76°30'00.4"); but excluding the areas defined as Sections A and C.

- C. The condemned area shall include all of that portion of the Rappahannock River and Whiting Creek inland of a line drawn from latitude/longitude map coordinate (37°36'42.2", -76°30'37.5"), to map coordinate (37°36'44.6", -76°30'37.7"), to map coordinate (37°36'45.5", -76°30'17.2"), to map coordinate (37°36'40.2", -76°30'16.7"); but excluding the area defined as Section A.

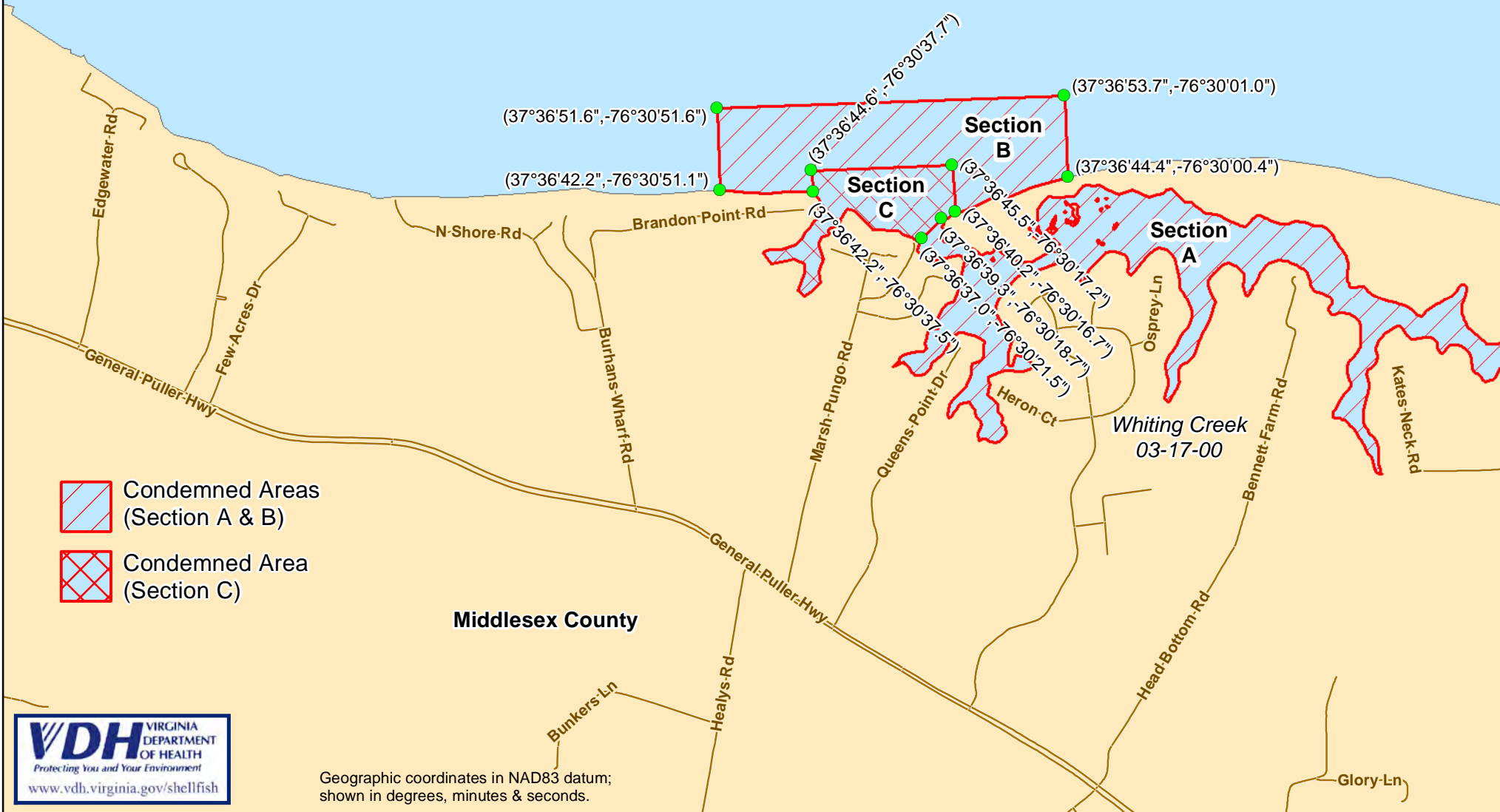
Recommended by:   
Director, Division of Shellfish Sanitation



Ordered by:  8/17/15  
State Health Commissioner Date

Virginia Department of Health  
 Whiting Creek and Vicinity  
 Condemned Shellfish Area 030-051  
 1 September 2015



Rappahannock River  
 03-00-00



-  Condemned Areas  
(Section A & B)
-  Condemned Area  
(Section C)

Middlesex County

Whiting Creek  
 03-17-00



Geographic coordinates in NAD83 datum;  
 shown in degrees, minutes & seconds.