



**COMMONWEALTH of VIRGINIA
DEPARTMENT OF HEALTH
DIVISION OF SHELLFISH SAFETY**

*Colin M. Greene, MD, MPH
State Health Commissioner*

*109 Governor Street, 6th Floor
P.O. Box 2448
Richmond, Virginia 23218-2448*

*Ph: 804-864-7487
Fax: 804-864-7481*

**NOTICE AND DESCRIPTION OF SHELLFISH AREA CONDEMNATION
NUMBER 021L-187, WHITEHOUSE CREEK AND VICINITY**

EFFECTIVE 15 NOVEMBER 2022

Pursuant to Title 28.2, Chapter 8, §§ 28.2-803 through 28.2-808, § 32.1-20, and § 2.2-4002, B.16 of the Code of Virginia:

1. The "Notice and Description of Shellfish Area Condemnation Number 021L-187, Whitehouse Creek and Vicinity," effective 15 November 2021, is cancelled effective 15 November 2022.
2. Condemned Shellfish Area Number 021L-187, shown as Sections A through C, is hereby established effective 15 November 2022. It shall be unlawful for any person, firm, or corporation to take shellfish from these areas for any purpose, except by permit granted by the Marine Resources Commission, as provided in § 28.2-810 of the Code of Virginia. The boundaries of these areas are shown on the map titled "Whitehouse Creek, Condemned Shellfish Area Number 021L-187, 15 November 2022" which is a part of this notice.
3. Seasonally Condemned Shellfish Area Number 021L-187, shown as Sections S52 through S54, is hereby established effective 15 November 2022, and shall remain in force annually thereafter for the period beginning the first day of April through the last day of October until rescinded. It shall be unlawful for any person, firm, or corporation to take shellfish from these areas during such period for any purpose, except by permit granted by the Marine Resources Commission, as provided in § 28.2-810 of the Code of Virginia. The boundaries of these areas are shown on the map titled "Whitehouse Creek and Vicinity, Condemned Shellfish Area Number 021L-187, 15 November 2022" which is a part of this notice.
4. The Department of Health will receive, consider and respond to petitions by any interested person at any time with respect to reconsideration or revision of this order.

BOUNDARIES OF CONDEMNED AREA NUMBER 021L-187

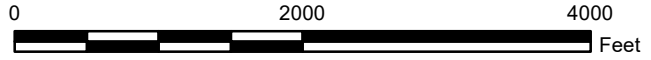
- A. The condemned area shall include that portion of Whitehouse Creek lying upstream of a line drawn from latitude/longitude map coordinate (37°39'12.1",-76°30'45.8") to map coordinate (37°39'13.1",-76°30'40.7").

- B. The condemned area shall include all of the unnamed tributary of Whitehouse Creek lying upstream of a line drawn from latitude/longitude map coordinate (37°39'14.7", -76°30'33.3") to map coordinate (37°39'13.9", -76°30'36.8").
- C. The condemned area shall include that portion of Millenbeck Prong of Whitehouse Creek lying upstream of a line drawn from latitude/longitude map coordinate (37°39'37.3", -76°30'05.6") to map coordinate (37°39'39.2", -76°30'02.9").
- S52. The seasonally condemned area shall include that portion of Whitehouse Creek lying upstream of a line drawn from latitude/longitude map coordinate (37°39'14.7", -76°30'20.0") to map coordinate (37°39'07.8", -76°30'21.7"); but excludes the areas defined as Sections A and B.
- S53. The seasonally condemned area shall include that portion of Ewells Prong of Whitehouse Creek lying upstream of a line drawn from latitude/longitude map coordinate (37°39'29.9", -76°30'04.8") to map coordinate (37°39'29.9", -76°30'04.2") but excludes the areas defined as Section C.
- S54. The seasonally condemned area shall include that portion of Town Creek lying upstream of a line drawn from latitude/longitude map coordinate (37°40'28.5", -76°29'15.0") to map coordinate (37°40'29.9", -76°29'09.0").


Recommended by: DocuSigned by:
Danielle Schools
Director, Division of Shellfish Safety


Ordered by: DocuSigned by:
Julie Henderson 10/26/2022 | 6:43:54 AM EDT
Director, Office of Environmental Health Services Date

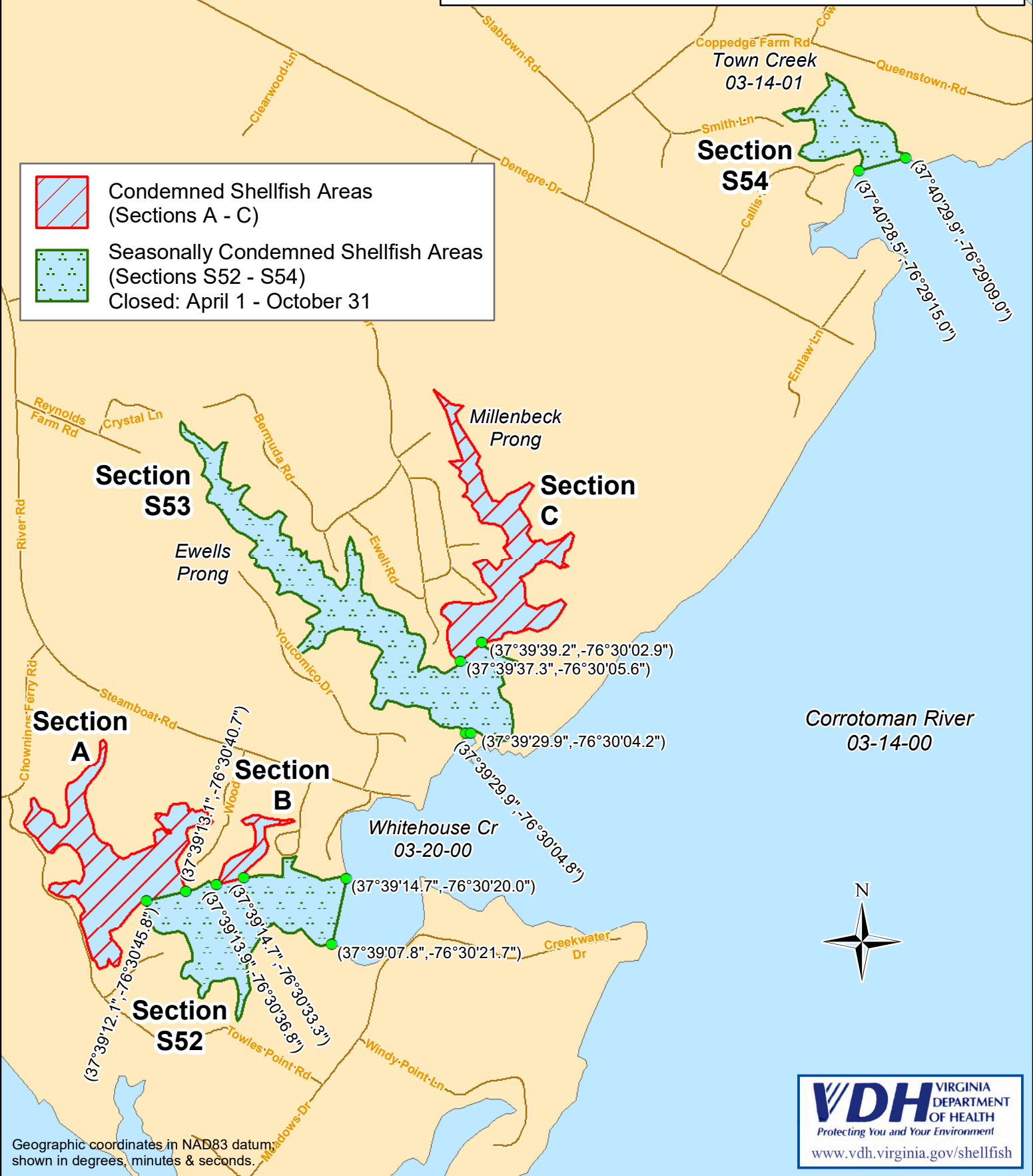
Virginia Department of Health Whitehouse Creek and Vicinity Condemned Shellfish Area Number 021L-187 15 November 2022



Lancaster County

 Condemned Shellfish Areas (Sections A - C)

 Seasonally Condemned Shellfish Areas (Sections S52 - S54)
Closed: April 1 - October 31



Corrotoman River
03-14-00

Whitehouse Cr
03-20-00



Geographic coordinates in NAD83 datum shown in degrees, minutes & seconds.

VDH VIRGINIA DEPARTMENT OF HEALTH
Protecting You and Your Environment
www.vdh.virginia.gov/shellfish