



COMMONWEALTH of VIRGINIA

Department of Health
P O BOX 2448
RICHMOND, VA 23218

TTY 7-1-1 OR
1-800-828-1120

NOTICE AND DESCRIPTION OF SHELLFISH AREA CONDEMNATION NUMBER 021L-198, MYER, MORAN AND TAYLOR CREEKS

EFFECTIVE 15 NOVEMBER 2023

Pursuant to Title 28.2, Chapter 8, §§ 28.2-803 through 28.2-808, § 32.1-20, and § 2.2-4002, B.16 of the Code of Virginia:

1. The “Notice and Description of Shellfish Area Condemnation Number 021L-198, Myer, Moran and Taylor Creeks,” effective 15 November 2021, is cancelled effective 15 November 2023.
2. Condemned Shellfish Area Number 021L-198, shown as Sections A through E, is hereby established effective 15 November 2023. It shall be unlawful for any person, firm, or corporation to take shellfish from these areas for any purpose, except by permit granted by the Marine Resources Commission, as provided in § 28.2-810 of the Code of Virginia. The boundaries of these areas are shown on the map titled “Myer, Moran and Taylor Creeks, Condemned Shellfish Area Number 021L-198, 15 November 2023” which is a part of this notice.
3. Seasonally Condemned Shellfish Area Number 021L-198, shown as Section S55 through S58, is hereby established effective 15 November 2023, and shall remain in force annually thereafter for the period beginning the first day of April through the last day of October until rescinded. It shall be unlawful for any person, firm, or corporation to take shellfish from this area during such period for any purpose, except by permit granted by the Marine Resources Commission, as provided in § 28.2-810 of the Code of Virginia. The boundaries of this area are shown on the map titled “Myer, Moran and Taylor Creeks, Condemned Shellfish Area Number 021L-198, 15 November 2023” which is a part of this notice.
4. The Department of Health will receive, consider and respond to petitions by any interested person at any time with respect to reconsideration or revision of this order.

BOUNDARIES OF CONDEMNED AREA NUMBER 021L-198

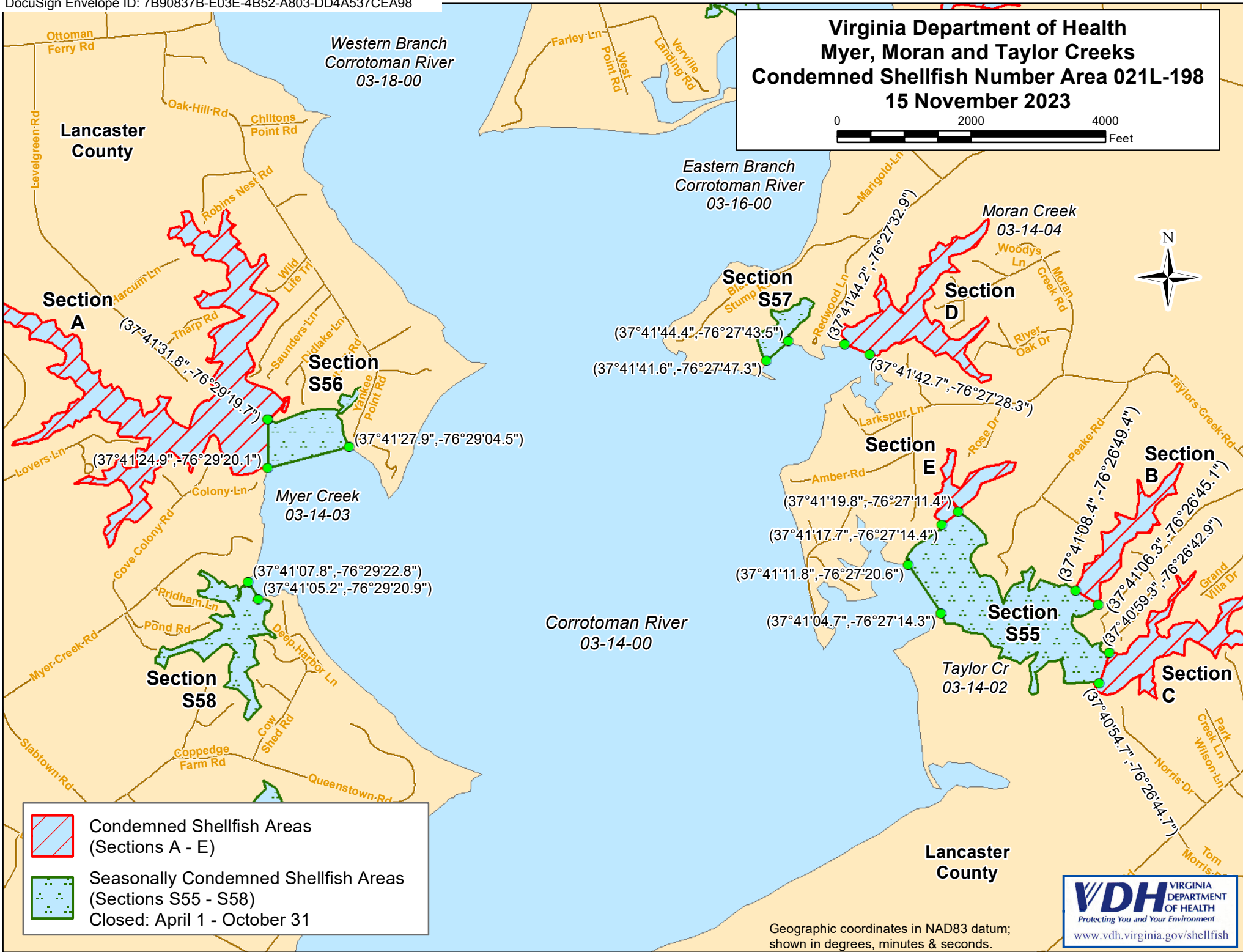

- A. The condemned area shall include that portion of Myer Creek and its tributaries upstream of a line drawn from latitude/longitude map coordinate (37°41'31.8",-76°29'19.7") to map coordinate (37°41'24.9",-76°29'20.1").
- B. The condemned area shall include that portion of the unnamed tributary of Taylor Creek and its tributaries upstream of a line drawn from latitude / longitude map coordinate (37°41'08.4",-76°26'49.4") to map coordinate (37°41'06.3",-76°26'45.1").



- C. The condemned area shall include that portion of Taylor Creek and its tributaries upstream of a line drawn from latitude / longitude map coordinate (37°40'59.3", -76°26'42.9") to map coordinate (37°40'54.7", -76°26'44.7").
- D. The condemned area shall include all of the unnamed tributary of Moran Creek upstream of a line drawn from latitude / longitude map coordinate (37°41'44.2", -76°27'32.9") to map coordinate (37°41'42.7", -76°27'28.3").
- E. The condemned area shall include all of the unnamed tributary of Taylor Creek upstream of a line drawn from latitude / longitude map coordinate (37°41'17.7", -76°27'14.4") to map coordinate (37°41'19.8", -76°27'11.4").
- S55. The seasonally condemned area shall include all of the unnamed northern tributary of Taylor Creek upstream of a line drawn from latitude / longitude map coordinate (37°41'11.8", -76°27'20.6") to map coordinate (37°41'04.7", -76°27'14.3"); but excludes the areas defined as Sections B, C and E.
- S56. The seasonally condemned area shall include that portion of Myer Creek upstream of a line drawn from latitude / longitude map coordinate (37°41'24.9", -76°29'20.1") to map coordinate (37°41'27.9", -76°29'04.5"); but excludes the area defined as Section A.
- S57. The seasonally condemned area shall include all of the unnamed tributary of Moran Creek upstream of a line drawn from latitude / longitude map coordinate (37°41'41.6", -76°27'47.3") to map coordinate (37°41'44.4", -76°27'43.5").
- S58. The seasonally condemned area shall include that portion of the unnamed tributary of Myer Creek upstream of a line drawn from latitude / longitude map coordinate (37°41'07.8", -76°29'22.8") to map coordinate (37°41'05.2", -76°29'20.9").

Recommended by: DocuSigned by:
Danielle Schools
 Director, Division of Shellfish Safety

Ordered by: DocuSigned by:
Julie Henderson 11/3/2023 | 2:16:21 PM EDT
 Director, Office of Environmental Health Services Date

Virginia Department of Health Myer, Moran and Taylor Creeks Condemned Shellfish Number Area 021L-198 15 November 2023



-  Condemned Shellfish Areas (Sections A - E)
-  Seasonally Condemned Shellfish Areas (Sections S55 - S58)
Closed: April 1 - October 31

Geographic coordinates in NAD83 datum; shown in degrees, minutes & seconds.

