



COMMONWEALTH of VIRGINIA

Department of Health
P O BOX 2448
RICHMOND, VA 23218

TTY 7-1-1 OR
1-800-828-1120

NOTICE AND DESCRIPTION OF SHELLFISH AREA CONDEMNATION NUMBER 021U-058, EASTERN BRANCH CORROTOMAN RIVER

EFFECTIVE 15 NOVEMBER 2023

Pursuant to Title 28.2, Chapter 8, §§ 28.2-803 through 28.2-808, § 32.1-20, and § 2.2-4002, B.16 of the Code of Virginia:

1. The "Notice and Description of Shellfish Area Condemnation Number 021U-058, Eastern Branch Corrotoman River," effective 15 November 2022, is cancelled effective 15 November 2023.
2. Condemned Shellfish Area Number 021U-058, shown as Sections A through E, is hereby established effective 15 November 2023. It shall be unlawful for any person, firm, or corporation to take shellfish from these areas for any purpose, except by permit granted by the Marine Resources Commission, as provided in § 28.2-810 of the Code of Virginia. The boundaries of these areas are shown on the map titled "Eastern Branch Corrotoman River, Condemned Shellfish Number 021U-058, 15 November 2023" which is part of this notice.
3. Seasonally Condemned Shellfish Area Number 021U-058, shown as Sections S59, S61, and S106, is hereby established effective 15 November 2023, and shall remain in force annually thereafter for the period beginning the first day of April through the last day of October until rescinded. It shall be unlawful for any person, firm, or corporation to take shellfish from these areas during such period for any purpose, except by permit granted by the Marine Resources Commission, as provided in § 28.2-810 of the Code of Virginia. The boundaries of these areas are shown on the map titled "Eastern Branch Corrotoman River, Condemned Shellfish Area Number 021U-058, 15 November 2023" which is part of this notice.
4. The Department of Health will receive, consider and respond to petitions by any interested person at any time with respect to reconsideration or revision of this order.

BOUNDARIES OF CONDEMNED AREA NUMBER 021U-058

- A. The condemned area shall include that portion of Hills Creek and its tributaries lying upstream of a line drawn from latitude / longitude map coordinate (37°42'40.6", -76°28'03.5") to map coordinate (37°42'43.5", -76°28'00.1").

- B. The condemned area shall include that portion of the Eastern Branch of the Corrotoman River and its tributaries lying upstream of a line drawn from latitude / longitude map coordinate (37°43'09.1",-76°26'06.4") to map coordinate (37°43'01.4",-76°26'05.3").
- C. The condemned area shall include all of Punches Cove lying upstream of a line drawn from latitude / longitude map coordinate (37°43'13.6",-76°26'24.3") to map coordinate (37°43'13.3",-76°26'22.0").
- D. The condemned area shall include all of the unnamed tributary of the Eastern Branch of the Corrotoman River lying upstream of a line drawn from latitude / longitude map coordinate (37°42'57.5",-76°26'20.9") to map coordinate (37°42'56.8",-76°26'18.6").
- E. The condemned area shall include all of the unnamed tributary of the Eastern Branch of the Corrotoman River lying upstream of a line drawn from latitude / longitude map coordinate (37°42'37.7",-76°27'15.3") to map coordinate (37°42'38.8",-76°27'12.3").
- S59. The seasonally condemned area shall include that portion of Hills Creek and its tributaries lying upstream of a line drawn from latitude / longitude map coordinate (37°42'36.4",-76°27'50.6") to map coordinate (37°42'31.7",-76°27'49.5"); but excludes the area defined as Section A.
- S61. The seasonally condemned area shall include that portion of the Eastern Branch of the Corrotoman River and its tributaries lying upstream of a line drawn from latitude / longitude map coordinate (37°43'02.0",-76°26'54.3") to map coordinate (37°42'56.3",-76°26'47.2"); but excludes the areas defined as Sections B, C and D.
- S106. The seasonally condemned area shall include all of Bells Creek and its tributaries lying upstream of a line drawn from latitude / longitude map coordinate (37°42'47.8",-76°27'30.3") to map coordinate (37°42'55.9",-76°27'29.4").

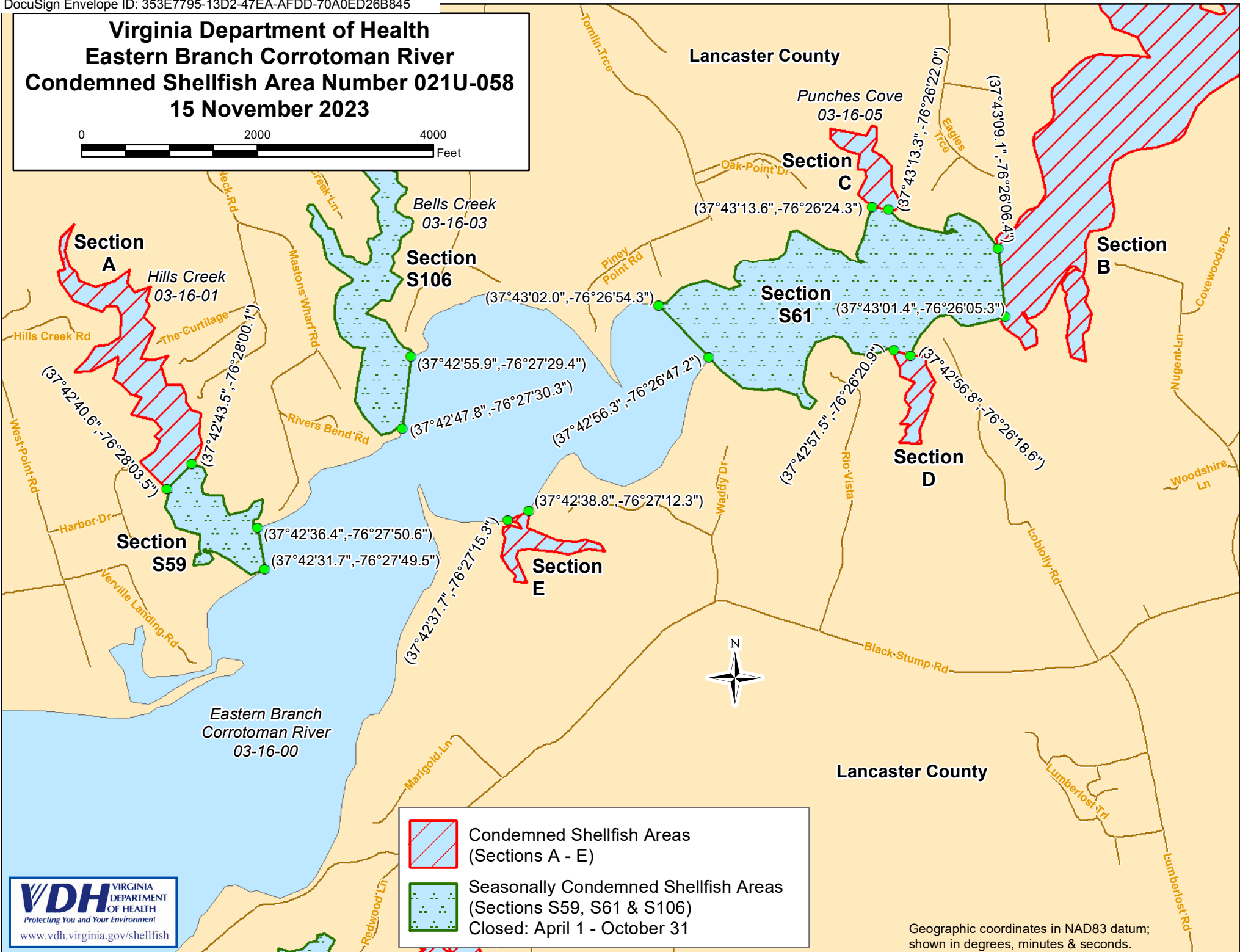
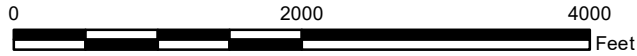
Recommended by: DocuSigned by:
Danielle Schools
748C6298179F4EC...



Director, Division of Shellfish Safety

Ordered by: DocuSigned by:
Julie Henderson
342A6AFBF3EF47A... 11/3/2023 | 2:28:59 PM EDT

Director, Office of Environmental Health Services Date

Virginia Department of Health Eastern Branch Corrotoman River Condemned Shellfish Area Number 021U-058 15 November 2023



	Condemned Shellfish Areas (Sections A - E)
	Seasonally Condemned Shellfish Areas (Sections S59, S61 & S106) Closed: April 1 - October 31



Geographic coordinates in NAD83 datum; shown in degrees, minutes & seconds.