



COMMONWEALTH of VIRGINIA

Department of Health
P O BOX 2448
RICHMOND, VA 23218

TTY 7-1-1 OR
1-800-828-1120

**NOTICE AND DESCRIPTION OF SHELLFISH AREA CONDEMNATION
NUMBER 021U-132, WESTERN BRANCH CORROTOMAN RIVER**

EFFECTIVE 15 NOVEMBER 2023

Pursuant to Title 28.2, Chapter 8, §§ 28.2-803 through 28.2-808, § 2.1-20, and § 2.2-4002, B.16 of the Code of Virginia:

1. The "Notice and Description of Shellfish Area Condemnation Number 021U-132, Western Branch Corrotoman River," effective 15 November 2022, is cancelled effective 15 November 2023.
2. Condemned Shellfish Area Number 021U-132, shown as Section A through C, is hereby established effective 15 November 2023. It shall be unlawful for any person, firm, or corporation to take shellfish from these areas for any purpose, except by permit granted by the Marine Resources Commission, as provided in § 28.2-810 of the Code of Virginia. The boundaries of these areas are shown on the map titled "Western Branch Corrotoman River, Condemned Shellfish Area Number 021U-132, 15 November 2023" which is part of this notice.
3. Seasonally Condemned Shellfish Area Number 021U-132, shown as Sections S62, S63, S105, and S210, is hereby established effective 15 November 2023, and shall remain in force annually thereafter for the period beginning the first day of April through the last day of October until rescinded. It shall be unlawful for any person, firm, or corporation to take shellfish from these areas during such period for any purpose, except by permit granted by the Marine Resources Commission, as provided in § 28.2-810 of the Code of Virginia. The boundaries of these areas are shown on the map titled "Western Branch Corrotoman River, Condemned Shellfish Area Number 021U-132, 15 November 2023" which is part of this notice.
4. The Department of Health will receive, consider and respond to petitions by any interested person at any time with respect to reconsideration or revision of this order.

BOUNDARIES OF CONDEMNED AREA NUMBER 021U-132

- A. The condemned area shall include that portion of the Western Branch Corrotoman River and its tributaries upstream of a line drawn between latitude/longitude map coordinate (37°44'34.7", -76°30'54.7") and map coordinate (37°44'35.8", -76°30'42.3").

- B. The condemned area shall include that portion of Senior Creek and its tributaries upstream of a line drawn between latitude/longitude map coordinate (37°43'37.0", -76°30'59.3") and map coordinate (37°43'35.8", -76°30'55.8").
- C. The condemned area shall include that portion of Senior Creek and its tributaries upstream of a line drawn between latitude/longitude map coordinate (37°43'35.8", -76°30'55.8") and map coordinate (37°43'35.1", -76°30'51.3").
- S62. The seasonally condemned area shall include all of Lowery Creek and its tributaries upstream of a line drawn between latitude/longitude map coordinate (37°42'53.5", -76°29'58.7") and map coordinate (37°42'46.4", -76°29'58.2").
- S63. The seasonally condemned area shall include that portion of Davis Creek and its tributaries upstream of a line drawn between latitude/longitude map coordinate (37°43'44.0", -76°30'27.0") and map coordinate (37°43'43.4", -76°30'24.5").
- S64. The seasonally condemned area shall include that portion of the Western Branch Corrotoman River and its tributaries upstream of a line drawn between latitude / longitude map coordinate (37°43'56.6", -76°30'49.4") and map coordinate (37°43'57.6", -76°30'33.4"); but excludes the area defined as Section A.
- S105. The seasonally condemned area shall include that portion of Senior Creek and its tributaries upstream of a line drawn between latitude/longitude map coordinate (37°43'37.1", -76°30'48.3") and map coordinate (37°43'33.8", -76°30'46.4"); but excludes the areas defined as Sections B and C.
- S210. The seasonally condemned area shall include all of John Creek upstream of a line drawn between latitude/longitude map coordinate (37°43'02.3", -76°29'29.0") and map coordinate (37°43'00.7", -76°29'29.3").

Recommended by:

DocuSigned by:
Danielle Schools
748C6298473F4EC...

Director, Division of Shellfish Safety

Ordered by:

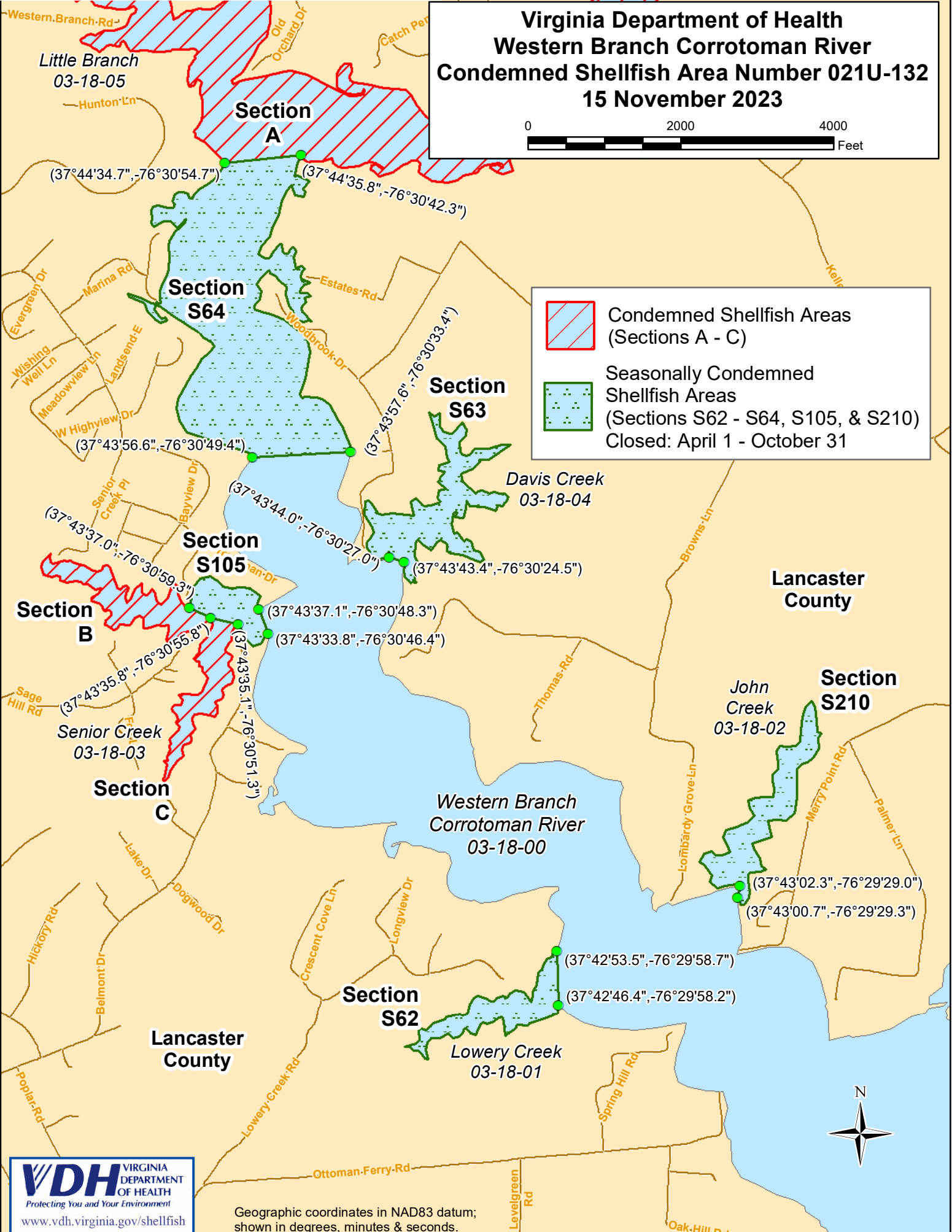
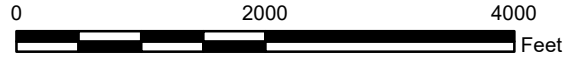
DocuSigned by:
Julie Henderson
342A6AFBF3EF47A...


Director, Office of Environmental Health Services


11/3/2023 | 2:28:59 PM EDT

Date

Virginia Department of Health Western Branch Corrotoman River Condemned Shellfish Area Number 021U-132 15 November 2023



 Condemned Shellfish Areas (Sections A - C)

 Seasonally Condemned Shellfish Areas (Sections S62 - S64, S105, & S210)
Closed: April 1 - October 31

