



**COMMONWEALTH of VIRGINIA  
DEPARTMENT OF HEALTH  
DIVISION OF SHELLFISH SAFETY**

*Colin M. Greene, MD, MPH  
State Health Commissioner*

*109 Governor Street, 6<sup>th</sup> Floor  
P.O. Box 2448  
Richmond, Virginia 23218-2448*

*Ph: 804-864-7487  
Fax: 804-864-7481*

**NOTICE AND DESCRIPTION OF SHELLFISH AREA CONDEMNATION  
NUMBER 026-270, BROWN’S POINT – RAPPAHANNOCK RIVER**

**EFFECTIVE 25 MAY 2022**

Pursuant to Title 28.2, Chapter 8, §§28.2-803 through 28.2-808, §32.1-20, and §2.2-4002, B.16 of the Code of Virginia:

1. Condemned Shellfish Area Number 026-270, shown as Section A, is established effective 25 May 2022. It shall be unlawful for any person, firm, or corporation to take shellfish from this area for any purpose, except by permit granted by the Marine Resources Commission, as provided in § 28.2-810 of the Code of Virginia. The boundaries of this area are shown on the map titled “Brown’s Point – Rappahannock River, Condemned Shellfish Area Number 026-270, 25 May 2022” which is part of this notice.
2. The Department of Health will receive, consider and respond to petitions by any interested person at any time with respect to reconsideration or revision of this order.

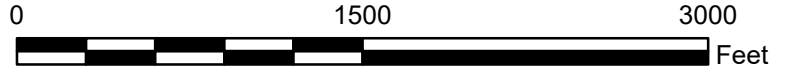
**BOUNDARIES OF CONDEMNED AREA NUMBER 026-181**

- A. The condemned area shall include that portion of the Rappahannock River inland of a line drawn between latitude / longitude map coordinate (37°50'44.6",-76°45'53.1"), map coordinate (37°50'28.3",-76°45'42.5"), and map coordinate (37°50'19.8",-76°45'57.3").

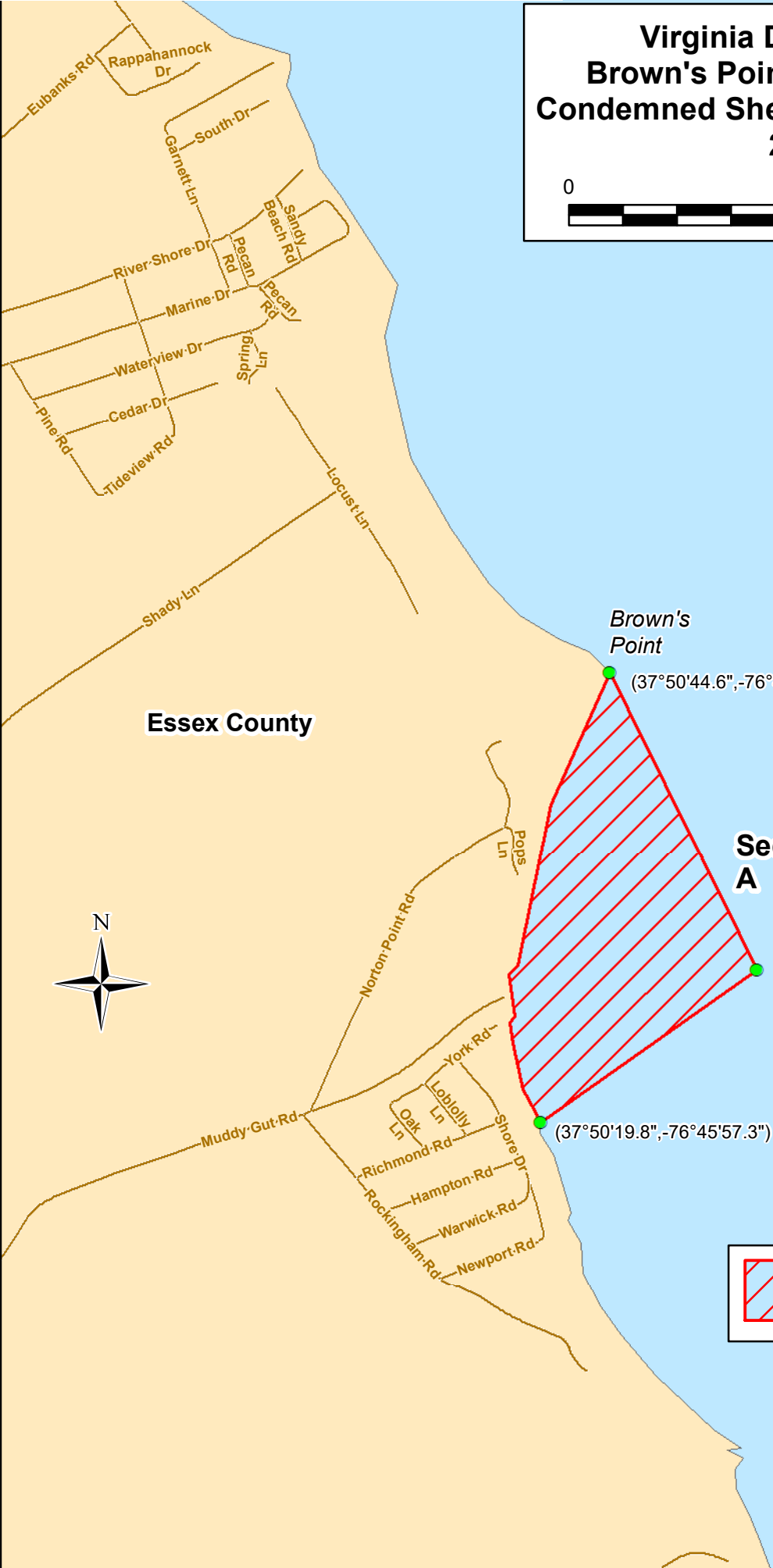
Recommended by: DocuSigned by:  
*Danielle Schools*  
74BC6298473F4EC...  
Director, Division of Shellfish Safety

Ordered by: DocuSigned by:  
*Julie Henderson*  
342A6AEFB3EE47A... 5/25/2022 | 7:15:26 AM EDT  
Director, Office of Environmental Health Services Date

# Virginia Department of Health Brown's Point - Rappahannock River Condemned Shellfish Area Number 026-270 25 May 2022



Rappahannock River  
03-00-00



Essex County


Brown's Point

(37°50'44.6", -76°45'53.1")

Section A

(37°50'28.3", -76°45'42.5")

(37°50'19.8", -76°45'57.3")

 Condemned Shellfish Area (Section A)

