













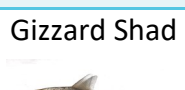
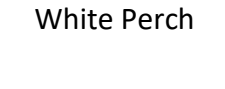


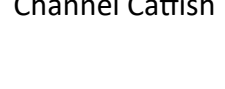



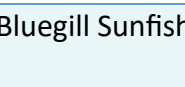


POTOMAC RIVER BASIN

WATERBODY AND AFFECTED BOUNDARIES	AFFECTED LOCALITIES	CONTAMINANT	SPECIES	ADVISORIES/RESTRICTIONS
<p>Potomac River Basin (the following tributaries between the VA/MD state line near Rt. 340 bridge (Loudoun County) to the I-395 bridge in Arlington County (above the Woodrow Wilson Bridge): Goose Creek up to the Dulles Greenway Road Bridge, Broad Run up to Rt. 625 bridge, Difficult Run up to Rt. 7 bridge, and Pimmit Run up to Rt. 309 bridge. These tributaries comprise ~24 miles)</p>	Loudoun Co., Fairfax Co., Arlington Co.	PCBs	American Eel 	No more than two meals/month
<p>Potomac River Basin (the tidal portion of the following tributaries and embayments from I-395 bridge (above the Woodrow Wilson Bridge) to the Potomac River Bridge at Rt. 301: Four Mile Run, Hunting Creek, Little Hunting Creek, Pohick Creek, Accotink Creek, Occoquan River, Neabsco Creek, Powell Creek, Quantico Creek, Chopawamsic Creek, Aquia Creek, and Potomac Creek. These tributaries comprise ~126 miles)</p>	Arlington Co, Alexandria City, Fairfax Co., Prince William Co., Stafford Co., King George Co.	PCBs	Carp 	Do Not Eat
		PCBs	American Eel 	Do Not Eat
		PCBs	Channel Catfish ≥ 18 inches 	Do Not Eat
		PCBs	Channel Catfish < 18 inches 	No more than two meals/month
		PCBs	Bullhead Catfish 	
		PCBs	Largemouth Bass 	
		PCBs	Anadromous (coastal) Striped Bass 	
		PCBs	Sunfish Species 	
		PCBs	Smallmouth Bass 	
		PCBs	White Catfish 	
		PCBs	White Perch 	
		PCBs	Gizzard Shad 	
PCBs	Yellow Perch 			
<p>Potomac River Basin (the tidal portion of the following tributaries from the Potomac River Bridge at Rt. 301 to mouth of river near Smith Point: Upper Machodoc Creek, Monroe Creek, and Coan River. These tributaries comprise ~31 miles)</p>	King George Co., Westmoreland Co., Northumberland Co.	PCBs	Gizzard Shad 	No more than two meals/month
		PCBs	White Perch 	
		PCBs	Channel Catfish 	
<p>Indian Run (entire Run) (near Annandale (State Route 236) downstream ~ 3 miles to the confluence with Back Lick Run)</p>	Fairfax Co.	PCBs	Creek Chub 	No more than two meals/month
<p>Bull Run (near Manassas Park (Prince William County) from the I-66 Bridge downstream ~14 miles to the Rt. 612 (Yates Ford Road) bridge)</p>	Fairfax Co., Manassas Park City, Prince William Co.	PCBs	Channel Catfish 	No more than two meals/month
		PCBs	Carp 	
<p>Broad Run (from the outlet of Lake Manassas downstream to the confluence with Cedar Run; Bull Run from the I-66 bridge downstream to the backwaters of the Occoquan Reservoir on the Bull Run arm near Hemlock Overlook Regional Park; and South Run from the outlet of Lake Brittle downstream to the confluence with Lake Manassas (Broad Run))</p>	Fairfax Co., Fauquier Co., Manassas, Prince William Co.	PFOS	Largemouth Bass 	No more than two meals/month
<p>Occoquan River/ Occoquan Reservoir (tidal portion below the Occoquan River from the Occoquan Reservoir dam downstream to Occoquan Bay including Belmont Bay and the backwaters of the Occoquan Reservoir on the Bull Run arm near Hemlock Overlook Regional Park and just upstream of Davis Ford Road on the Occoquan River arm down to the water supply dam of the Fairfax County Water Authority)</p>	Fairfax Co., Prince William Co.	PFOS	Large Mouth Bass 	Do Not Eat
<p>Occoquan Reservoir (from the backwaters of the Occoquan Reservoir on the Bull Run arm near Hemlock Overlook Regional Park and just upstream of Davis Ford Road on the Occoquan River arm down to the water supply dam of the Fairfax County Water Authority; Broad Run from the outlet of Lake Manassas downstream to the confluence with Cedar Run; Bull Run from the I-66 bridge downstream to the backwaters of the Occoquan Reservoir on the Bull Run arm near Hemlock Overlook Regional Park; Cub Run from the confluence with Elklick Run downstream to the confluence with Bull Run; and South Run from the outlet of Lake Brittle downstream to the confluence with Lake Manassas (Broad Run))</p>	Fairfax Co., Fauquier Co., Manassas, Prince William Co.	PFOS	Bluegill Sunfish 	No more than two meals/month

*A meal is considered to be an eight-ounce (half-pound) serving of fish.

Fish consumption advisories are reviewed annually and updated as needed. This fish consumption advisory provides meal recommendations on eating certain fish species caught from specified waterbodies. It is recommended to follow the guidance presented on this advisory to reduce your total exposure to fish contaminants. For questions about human health risks from exposure to fish contaminants, contact the [Virginia Department of Health's Toxicology Program](https://www.vdh.virginia.gov/health-services/healthy-living/food-safety/fish-consumption-advisories) at (804) 864-8182. For further information regarding waterbodies sampled or the fish tissue sampling process, contact the [Virginia Department of Environmental Quality](https://www.vdh.virginia.gov/health-services/healthy-living/food-safety/fish-consumption-advisories).