



COMMONWEALTH of VIRGINIA

Department of Health
P O BOX 2448
RICHMOND, VA 23218

TTY 7-1-1 OR
1-800-828-1120

NOTICE AND DESCRIPTION OF SHELLFISH AREA CONDEMNATION NUMBER 007-225, SOUTH YEOCOMICO RIVER

EFFECTIVE 15 APRIL 2025

Pursuant to Title 28.2, Chapter 8, §§ 28.2-803 through 28.2-808, § 32.1-20, and § 2.2-4002, B.16 of the Code of Virginia:

1. The "Notice and Description of Shellfish Area Condemnation Number 007-225, South Yeocomico River," effective 1 April 2024, is cancelled effective 15 April 2025.
2. Condemned Shellfish Area Number 007-225, shown as Sections A through F, is hereby established effective 15 April 2025. As to Sections A through E, it shall be unlawful for any person, firm, or corporation to take shellfish from these areas for any purpose, except by permit granted by the Marine Resources Commission, as provided in § 28.2-810 of the Code of Virginia. As to Section F, it shall be unlawful for any person, firm, or corporation to take shellfish from this area for any purpose. The boundaries of these areas are shown on the map titled "South Yeocomico River, Condemned Shellfish Area Number 007-225, 15 April 2025" which is part of this notice.
3. Condemned Shellfish Area Number 007-225, shown as Sections C23 and C24, is hereby established effective 15 April 2025. Pursuant to § 28.2-808(3) of the Code of Virginia, such conditional condemnation is predicated upon predictable pollution events arising from excess rainfall. This area shall be placed in the closed status at 12:01 a.m. the day following a 24-hour rainfall event of greater than a total of 1 inch in the Yeocomico River. The source of the data indicating the total 24-hour rainfall will be the National Oceanic and Atmospheric Administration's Multisensor Precipitation Estimator for latitude / longitude coordinate (38.00831483,-76.55287744 decimal degrees), or (38°0'29.934",-76°33'10.3566"degrees, minutes, and seconds). The time interval used to measure the 24-hour rainfall event will be the 24-hour period ending at 8:00 p.m. on the day prior to the effective date of the closed status. The closed status of the conditionally approved area shall remain in effect for 10 calendar days, and shall revert to the open status at 12:01 a.m. on the 11th calendar day from the effective date of the closed status. It shall be unlawful for any person, firm, or corporation to take shellfish from these areas for any purpose while in the closed status, except by permit granted by the Marine Resources Commission, as provided in Section 28.2-810 of the Code of Virginia. The boundaries of these areas are shown on the map titled "South Yeocomico River, Condemned Shellfish Area Number 007-225, 15 April 2024" which are part of this notice.

4. Conditionally Approved Shellfish Area (open status) Number 007-225, shown as Sections M1 and M2, is hereby established effective 15 April 2025. It shall be unlawful for any person, firm, or corporation to take shellfish from these areas during such period for any purpose while in the closed status, except by permit granted by the Marine Resources Commission, as provided in § 28.2-810 of the Code of Virginia. The boundaries of these areas are shown on the map titled "South Yeocomico River, Condemned Shellfish Area Number 007-225, 15 April 2025" which is part of this notice.
5. Conditionally Approved Shellfish Area (closed status) Number 007-225, shown as Sections M3 through M6, is hereby established effective 15 April 2025. It shall be unlawful for any person, firm, or corporation to take shellfish from these areas during such period for any purpose while in the closed status, except by permit granted by the Marine Resources Commission, as provided in § 28.2-810 of the Code of Virginia. The boundaries of these areas are shown on the map titled "South Yeocomico River, Condemned Shellfish Area Number 007-225, 15 April 2025" which is part of this notice.
6. The Department of Health will receive, consider and respond to petitions by any interested person at any time with respect to reconsideration or revision of this order.

BOUNDARIES OF CONDEMNED AREA NUMBER 007-225

- A. The condemned area shall include that portion of Lodge Creek and its tributaries upstream of a line drawn between latitude / longitude map coordinate (38°00'31.6", -76°32'37.7"), map coordinate (38°00'31.5", -76°32'19.4"), and map coordinate (38°00'06.1", -76°32'29.7"); but excludes the area defined as Section F.
 - B. The condemned area shall include that portion of Mill Creek and its tributaries upstream of a line drawn between latitude / longitude map coordinate (38°00'25.6", -76°33'22.5") and map coordinate (38°00'23.6", -76°33'14.6").
 - C. The condemned area shall include that portion of Dungan Cove and its tributaries upstream of a line drawn between latitude / longitude map coordinate (38°00'11.5", -76°31'54.6") and map coordinate (38°00'07.8", -76°31'55.6").
 - D. The condemned area shall include that portion of Drum Cove and its tributaries upstream of a line drawn between latitude / longitude map coordinate (38°00'45.3", -76°32'58.6") and map coordinate (38°00'40.5", -76°32'59.9").
 - E. The condemned area shall include that portion of Dungan Cove and its tributaries upstream of a line drawn between latitude / longitude map coordinate (38°00'05.9", -76°32'11.6") and map coordinate (37°59'60.0", -76°32'11.7").
 - F. The condemned area shall include that portion of Lodge Creek and its tributaries upstream of a line drawn between latitude / longitude map coordinate (37°59'01.9", -76°32'26.3") and map coordinate (37°59'02.9", -76°32'22.4").
- C23. The conditionally approved area shall include that portion of the South Yeocomico River and its tributaries upstream and inland of a line drawn from latitude/longitude map coordinate (38°00'31.6", -76°32'37.7") and map coordinate (38°00'42.7", -76°32'15.6"); but excludes the areas defined as Sections A, C, E and F.

- C24. The conditionally approved area shall include that portion of Mill Creek and its tributaries upstream of a line drawn between latitude / longitude map coordinate (38°00'42.7", -76°32'36.2") and map coordinate (38°00'31.6", -76°32'37.7"); but excludes the areas defined as Sections B and D.
- M1. The conditionally approved area (open status) shall include that portion of the South Yeocomico River inland of a line drawn between latitude / longitude map coordinate (38°01'18.8", -76°32'31.9"), map coordinate (38°01'14.4", -76°32'30.7"), and map coordinate (38°01'15.3", -76°32'41.3"); but is shown in the report only.
- M2. The conditionally approved area (open status) shall include that portion of Lodge Creek inland of a line drawn between latitude / longitude map coordinate (38°00'23.1", -76°32'13.4"), map coordinate (38°00'23.1", -76°32'16.0"), map coordinate (38°00'19.2", -76°32'16.0"), and map coordinate (38°00'19.1", -76°32'12.6"); but is shown in the report only.
- M3. The conditionally approved area (closed status) shall include that portion of Lodge Creek inland of a line drawn between latitude / longitude map coordinate (37°59'57.5", -76°32'40.4"), map coordinate (37°59'55.9", -76°32'38.3"), and map coordinate (37°59'52.9", -76°32'40.5"); and is shown as part of Section A.
- M4. The conditionally approved area (closed status) shall include that portion of Lodge Creek inland of a line drawn between latitude / longitude map coordinate (38°00'22.0", -76°32'29.9"), map coordinate (38°00'20.7", -76°32'25.6"), map coordinate (38°00'24.9", -76°32'23.7"), and map coordinate (38°00'26.5", -76°32'30.3"); and is shown as part of Section A.
- M5. The conditionally approved area (closed status) shall include that portion of Lodge Creek inland of a line drawn between latitude / longitude map coordinate (38°00'20.2", -76°32'42.7"), map coordinate (38°00'17.3", -76°32'41.0"), map coordinate (38°00'17.4", -76°32'33.2"), and map coordinate (38°00'20.1", -76°32'32.0"); and is shown as part of Section A.
- M6. The conditionally approved area (closed status) shall include that portion of Lodge Creek upstream of a line drawn between latitude / longitude map coordinate (37°59'42.5", -76°32'31.9"), map coordinate (37°59'50.3", -76°32'38.1"), and map coordinate (37°59'54.1", -76°32'29.8"), as well as downstream of a second line drawn between map coordinate (37°59'36.2", -76°32'25.9") and map coordinate (37°59'40.1", -76°32'22.1"); and is shown as part of Section A.

Recommended by:

Elizabeth Schools

Director, Division of Shellfish Safety

Ordered by:

Julie Henderson


Julie Henderson (Apr 14, 2025 13:38 EDT)

Director, Office of Environmental Health Services

04/14/25

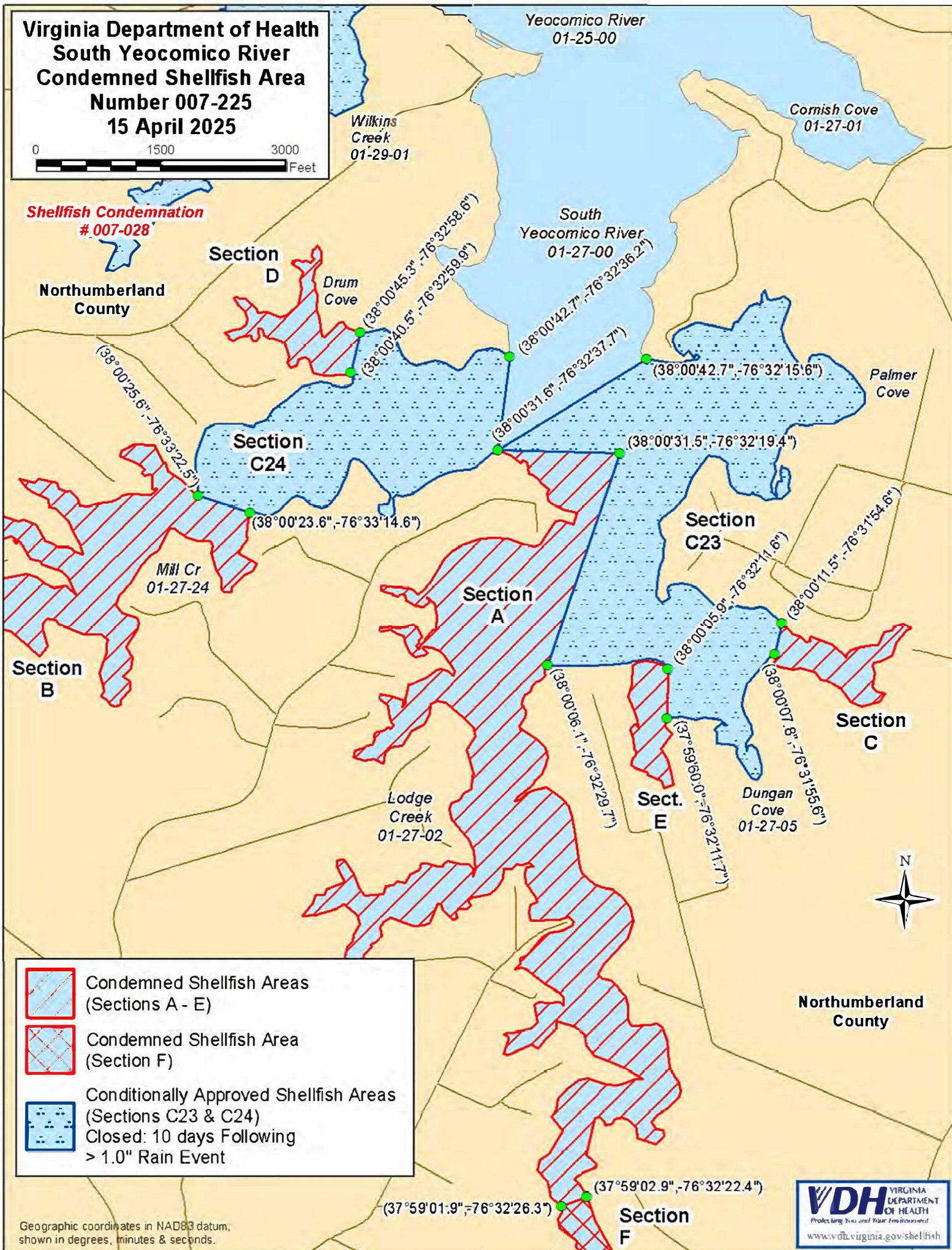
Date




Virginia Department of Health
South Yeocomico River
Condemned Shellfish Area
Number 007-225
15 April 2025



Shellfish Condemnation
007-028

Northumberland
County



-  Condemned Shellfish Areas (Sections A - E)
-  Condemned Shellfish Area (Section F)
-  Conditionally Approved Shellfish Areas (Sections C23 & C24)
 Closed: 10 days Following
 > 1.0" Rain Event

Geographic coordinates in NAD83 datum,
 shown in degrees, minutes & seconds.