



REGISTRAR OF REGULATIONS

11 MAY -6 PM 2: 31

COMMONWEALTH of VIRGINIA

Department of Health
DIVISION OF SHELLFISH SANITATION
109 Governor Street, Room 614-B
Richmond, VA 23219

Ph: 804-864-7487
Fax: 804-864-7481

NOTICE AND DESCRIPTION OF SHELLFISH AREA CONDEMNATION NUMBER 010-105, LITTLE WICOMICO RIVER

EFFECTIVE 19 MAY 2011

Pursuant to Title 28.2, Chapter 8, §§28.2-803 through 28.2-808, §32.1-20, and §2.2-4002, B.16 of the *Code of Virginia*:

1. The "Notice and Description of Shellfish Area Condemnation Number 010-105, Little Wicomico River," effective 23 June 2010, is cancelled effective 19 May 2011.
2. Condemned Shellfish Area Number 010-105, shown as Sections A through I, is hereby established effective 19 May 2011. It shall be unlawful for any person, firm, or corporation to take shellfish from these areas for any purpose, except by permit granted by the Marine Resources Commission, as provided in Section 28.2-810 of the *Code of Virginia*. The boundaries of these areas are shown on the map titled "Little Wicomico River, Condemned Shellfish Area Number 010-105, 19 May 2011" which is part of this notice.
3. Seasonally Condemned Shellfish Area Number 010-105, shown as Sections M1, M2 and M3 is hereby established effective 19 May 2011, and shall remain in force annually thereafter for the period beginning the first day of April through the last day of October until rescinded. It shall be unlawful for any person, firm or corporation to take shellfish from these areas during such period for any purpose, except by permit granted by the Marine Resources Commission, as provided in § 28.2-810 of the *Code of Virginia*. The boundaries of these areas are shown on the map titled "Little Wicomico River, Condemned Shellfish Area Number 010-105, 19 May 2011" which is part of this notice.
4. The Department of Health will receive, consider and respond to petitions by any interested person at any time with respect to reconsideration or revision of this order.

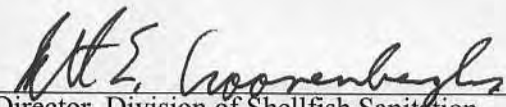
BOUNDARIES OF CONDEMNED AREA NUMBER 010-105


- A. The condemned area shall include that portion of the Little Wicomico River and its tributaries upstream of a line drawn between latitude / longitude map coordinate (37°53'33.4", -76°17'55.6") and map coordinate (37°53'37.2", -76°17'43.5").
- B. The condemned area shall include that portion of Bridge Creek and its tributaries upstream of a line drawn between latitude/longitude map coordinate (37°52'49.5", -76°16'36.7") and map coordinate (37°52'49.1", -76°16'29.5").
- C. The condemned area shall include that portion of Bridgemans Back Creek and its tributaries upstream of a line drawn between latitude / longitude map coordinate (37°53'43.5", -76°16'53.8") and map coordinate (37°53'44.3", -76°16'49.8").

VDH VIRGINIA
DEPARTMENT
OF HEALTH
Protecting You and Your Environment

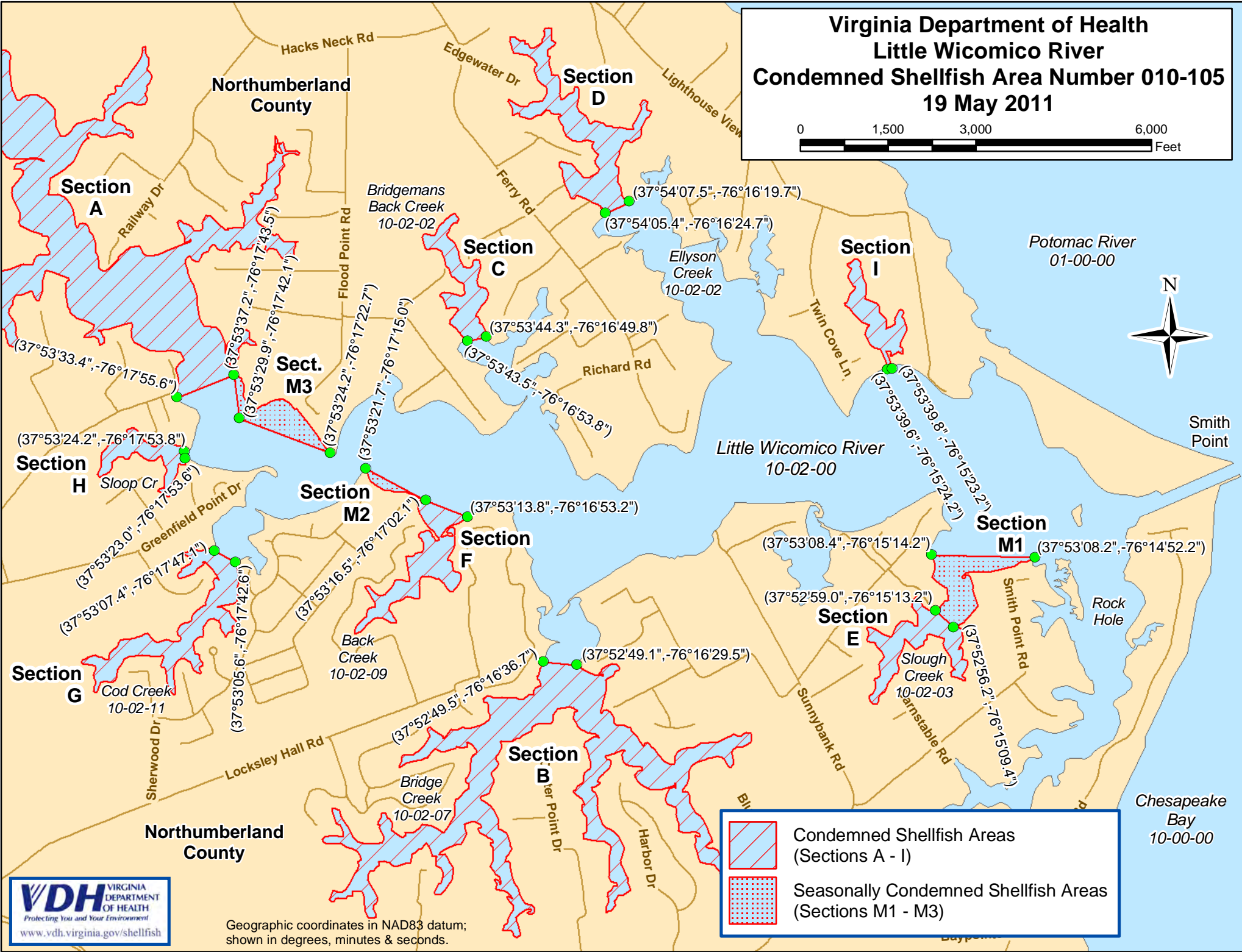

www.vdh.virginia.gov/shellfish

- D. The condemned area shall include that portion of Ellyson Creek and its tributaries upstream of a line drawn between latitude / longitude map coordinate (37°54'07.5",-76°16'19.7") and map coordinate (37°54'05.4",-76°16'24.7").
- E. The condemned area shall include that portion of Slough Creek and its tributaries upstream of a line drawn between latitude/longitude map coordinate (37°52'59.0",-76°15'13.2") and map coordinate (37°52'56.2",-76°15'09.4").
- F. The condemned area shall include all of Back Creek and its tributaries upstream of a line drawn between latitude/longitude map coordinate (37°53'16.5",-76°17'02.1") and map coordinate (37°53'13.8",-76°16'53.2").
- G. The condemned area shall include that portion of Cod Creek and its tributaries upstream of a line drawn between latitude/longitude map coordinate (37°53'07.4",-76°17'47.1") and map coordinate (37°53'05.6",-76°17'42.6").
- H. The condemned area shall include all of Sloop Creek upstream of a line drawn between latitude/longitude map coordinate (37°53'24.2",-76°17'53.8") and map coordinate (37°53'23.0",-76°17'53.6").
- I. The condemned area shall include all of the unnamed tributary of the Little Wicomico River and its tributaries upstream of a line drawn between latitude/longitude map coordinate (37°53'39.6",-76°15'24.2") and map coordinate (37°53'39.8",-76°15'23.2").
- M1. The seasonally condemned area shall include that portion of Slough Creek upstream of a line drawn between latitude/longitude map coordinate (37°53'08.4",-76°15'14.2") and map coordinate (37°53'08.2",-76°14'52.2"); but excluding the area defined as Section E.
- M2. The seasonally condemned area shall include that portion of the Little Wicomico River inland of a line drawn between latitude/longitude map coordinate (37°53'16.5",-76°17'02.1") and map coordinate (37°53'16.5",-76°17'02.1").
- M3. The seasonally condemned area shall include that portion of the Little Wicomico River inland of a line drawn between latitude/longitude map coordinate (37°53'37.2",-76°17'43.5"), map coordinate (37°53'29.9",-76°17'42.1") and map coordinate (37°53'24.2",-76°17'22.7").

Recommended by: 
Director, Division of Shellfish Sanitation

Ordered by:  5/5/14
State Health Commissioner Date

**Virginia Department of Health
Little Wicomico River
Condemned Shellfish Area Number 010-105
19 May 2011**



Geographic coordinates in NAD83 datum; shown in degrees, minutes & seconds.

	Condemned Shellfish Areas (Sections A - I)
	Seasonally Condemned Shellfish Areas (Sections M1 - M3)