



REGISTRAR OF REGULATIONS

11 SEP 29 AM 11:42

COMMONWEALTH of VIRGINIA

Department of Health
DIVISION OF SHELLFISH SANITATION
109 Governor Street, Room 614-B
Richmond, VA 23219

Ph: 804-864-7487
Fax: 804-864-7481

NOTICE AND DESCRIPTION OF SHELLFISH AREA CONDEMNATION NUMBER 043-096, WARE RIVER

EFFECTIVE 13 OCTOBER 2011

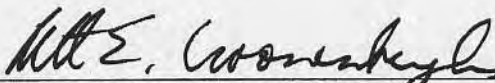
Pursuant to Title 28.2, Chapter 8, §§28.2-803 through 28.2-808, §32.1-20, and §2.2-4002, B.16 of the *Code of Virginia*:

1. The "Notice and Description of Shellfish Area Condemnation Number 043-096, Ware River," effective 23 September 2010, is cancelled effective 13 October 2011.
2. Condemned Shellfish Area Number 043-096, shown as Sections A, B and C, is established effective 13 October 2011. It shall be unlawful for any person, firm, or corporation to take shellfish from these areas for any purpose, except by permit granted by the Marine Resources Commission, as provided in Section 28.2-810 of the *Code of Virginia*. The boundaries of these areas are shown on the map titled "Ware River, Condemned Shellfish Area Number 043-096, 13 October 2011" which is part of this notice.
3. The Department of Health will receive, consider and respond to petitions by any interested person at any time with respect to reconsideration or revision of this order.


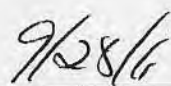
BOUNDARIES OF CONDEMNED AREA NUMBER 043-096

- A. The condemned area shall include that portion of the Ware River and its tributaries upstream of a line drawn between latitude/longitude map coordinate (37°24'08.1", -76°29'04.7") and map coordinate (37°24'01.7", -76°29'21.3").
- B. The condemned area shall include that portion of Wilson Creek and its tributaries upstream of a line drawn between latitude/longitude map coordinate (37°22'01.1", -76°28'50.6") and map coordinate (37°22'00.2", -76°28'57.6").
- C. The condemned area shall include all of the unnamed tributary of Wilson Creek upstream of a line drawn between latitude/longitude map coordinate (37°21'48.1", -76°29'00.5") and map coordinate (37°21'46.5", -76°28'56.9").

Recommended by:


Director, Division of Shellfish Sanitation

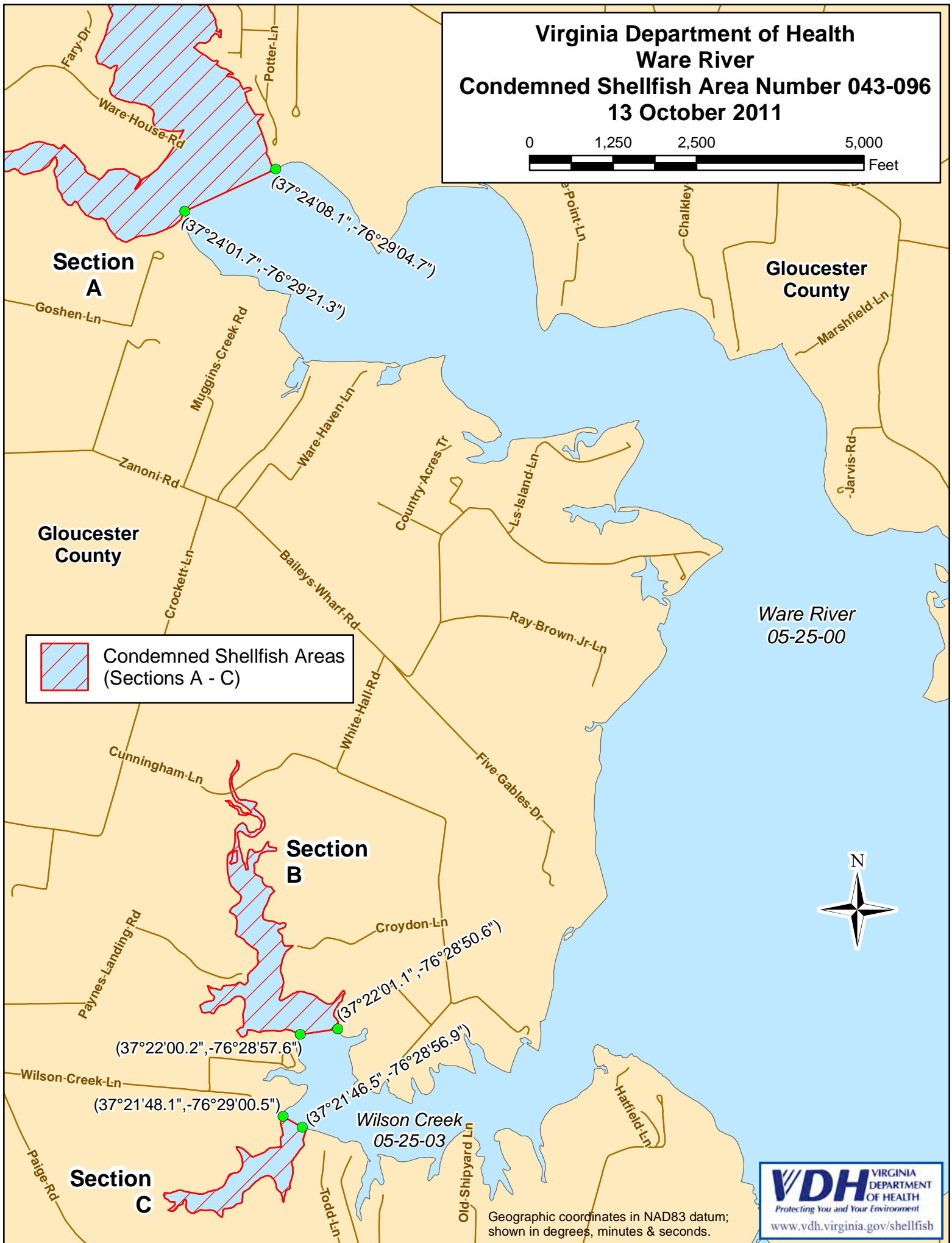

Ordered by:


 
State Health Commissioner Date

VDH VIRGINIA
DEPARTMENT
OF HEALTH
Protecting You and Your Environment

www.vdh.virginia.gov/shellfish

Virginia Department of Health
Ware River
Condemned Shellfish Area Number 043-096
13 October 2011



 Condemned Shellfish Areas
(Sections A - C)

Geographic coordinates in NAD83 datum;
shown in degrees, minutes & seconds.