



COMMONWEALTH of VIRGINIA

Department of Health
DIVISION OF SHELLFISH SANITATION
109 Governor Street, Room 614-B
Richmond, VA 23219

Ph: 804-864-7487
Fax: 804-864-7481

NOTICE AND DESCRIPTION OF SHELLFISH AREA CONDEMNATION NUMBER 004-082, NOMINI CREEK

EFFECTIVE 23 JANUARY 2012


Pursuant to Title 28.2, Chapter 8, §§28.2-803 through 28.2-808, §32.1-20, and §2.2-4002, B.16 of the *Code of Virginia*:


1. The "Notice and Description of Shellfish Area Condemnation Number 004-082, Nomini Creek," effective 18 January 2011, is cancelled effective 23 January 2012.
2. Condemned Shellfish Area Number 004-082, shown as Sections A through E, is established effective 23 January 2012. It shall be unlawful for any person, firm, or corporation to take shellfish from these areas, for any purpose, except by permit granted by the Marine Resources Commission, as provided in Section 28.2-810 of the *Code of Virginia*. The boundaries of these areas are shown on the map titled "Nomini Creek, Condemned Shellfish Area Number 004-082, 23 January 2012" which is part of this notice.
3. The Department of Health will receive, consider and respond to petitions by any interested person at any time with respect to reconsideration or revision of this order.

BOUNDARIES OF CONDEMNED AREA NUMBER 004-082

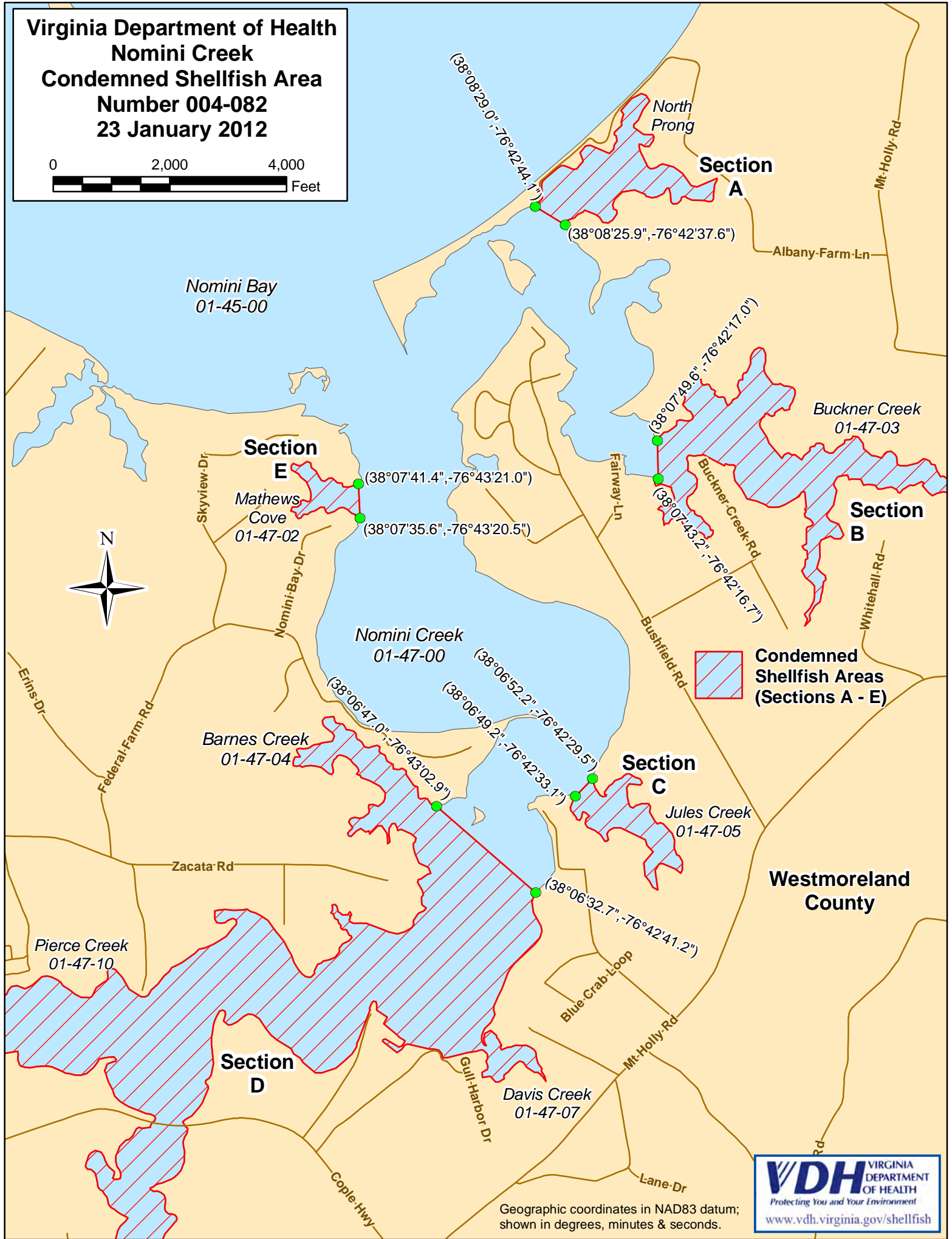
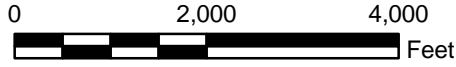
- A. The condemned area shall include all of the North Prong of Buckner Creek upstream of a line drawn from latitude / longitude map coordinate (38°08'29.0", -76°42'44.1") to map coordinate (38°08'25.9", -76°42'37.6").
- B. The condemned area shall include that portion of Buckner Creek and its tributaries upstream of a line drawn from latitude / longitude map coordinate (38°07'49.6", -76°42'17.0") to map coordinate (38°07'43.2", -76°42'16.7").
- C. The condemned area shall include all of Jules Creek and its tributaries upstream of a line drawn from latitude / longitude map coordinate (38°06'52.2", -76°42'29.5") to map coordinate (38°06'49.2", -76°42'33.1").
- D. The condemned area shall include that portion of Nomini Creek and its tributaries upstream of a line drawn from latitude / longitude map coordinate (38°06'47.0", -76°43'02.9") to map coordinate (38°06'32.7", -76°42'41.2").

E. The condemned area shall include all of Mathews Cove and its tributaries upstream of a line drawn from latitude / longitude map coordinate (38°07'35.6", -76°43'20.5") to map coordinate (38°07'41.4", -76°43'21.0").

Recommended by: 
Director, Division of Shellfish Sanitation

Ordered by:  1/6/12
State Health Commissioner Date

Virginia Department of Health
Nomini Creek
Condemned Shellfish Area
Number 004-082
23 January 2012



Geographic coordinates in NAD83 datum; shown in degrees, minutes & seconds.