



COMMONWEALTH of VIRGINIA

Department of Health
DIVISION OF SHELLFISH SANITATION
109 Governor Street, Room 614-B
Richmond, VA 23219

Ph: 804-864-7487
Fax: 804-864-7481

NOTICE AND DESCRIPTION OF SHELLFISH AREA CONDEMNATION NUMBER 008-214, COAN RIVER

EFFECTIVE 23 FEBRUARY 2012

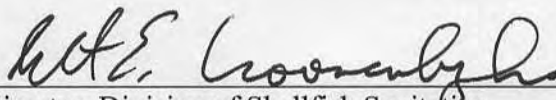
Pursuant to Title 28.2, Chapter 8, §§28.2-803 through 28.2-808, §32.1-20, and §2.2-4002, B.16 of the *Code of Virginia*:

1. The "Notice and Description of Shellfish Area Condemnation Number 008-214, Coan River," effective 17 February 2011, is cancelled effective 23 February 2012.
2. Condemned Shellfish Area Number 008-214, shown as Sections A through D, is hereby established, effective 23 February 2012. It shall be unlawful for any person, firm, or corporation to take shellfish from these areas for any purpose, except by permit granted by the Marine Resources Commission, as provided in Section 28.2-810 of the *Code of Virginia*. The boundaries of these areas are shown on the map titled "Coan River, Condemned Shellfish Area Number 008-214, 23 February 2012" which is part of this notice.
3. Seasonally Condemned Shellfish Area Number 008-214, shown as Sections M1 and M2, is hereby established effective 1 April 2012, and shall remain in force annually thereafter for the period beginning the first day of April through the last day of October until rescinded. It shall be unlawful for any person, firm, or corporation to take shellfish from these areas during such period for any purpose, except by permit granted by the Marine Resources Commission, as provided in §28.2-810 of the *Code of Virginia*. The boundaries of these areas are shown on the map titled "Coan River, Condemned Shellfish Area Number 008-214, 23 February 2012" which is part of this notice.
4. The Department of Health will receive, consider and respond to petitions by any interested person at any time with respect to reconsideration or revision of this order.

BOUNDARIES OF CONDEMNED AREA NUMBER 008-214

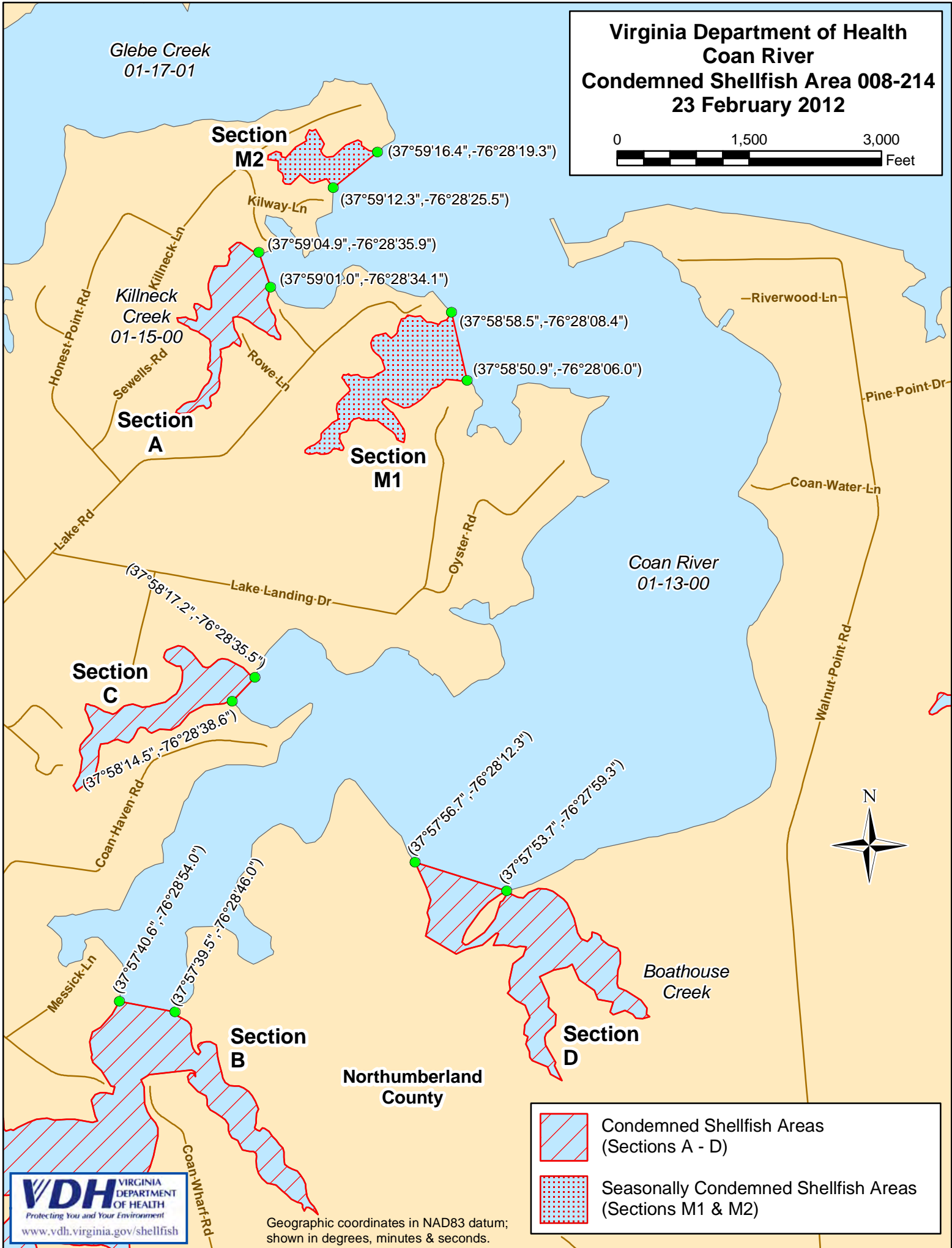
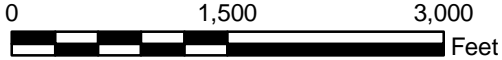
- A. The condemned area shall include that portion of Killneck Creek upstream of a line drawn between latitude/longitude map coordinate (37°59'04.9", -76°28'35.9") and map coordinate (37°59'01.0", -76°28'34.1").


- B. The condemned area shall include that portion of the Coan River and its tributaries upstream of a line drawn between latitude/longitude map coordinate (37°57'40.6", -76°28'54.0") and map coordinate (37°57'39.5", -76°28'46.0").
- C. The condemned area shall include that portion of the unnamed tributary of the Coan River upstream of a line drawn between latitude/longitude map coordinate (37°58'17.2", -76°28'35.5") and map coordinate (37°58'14.5", -76°28'38.6").
- D. The condemned area shall include all of Boathouse Creek and that portion of the Coan River inland and upstream of a line drawn between latitude/longitude map coordinate (37°57'56.7", -76°28'12.3") and map coordinate (37°57'53.7", -76°27'59.3").
- M1. The seasonally condemned area shall include all of the unnamed tributary of the Coan River south of Killneck Creek upstream of a line drawn between latitude/longitude map coordinate (37°58'58.5", -76°28'08.4") and map coordinate (37°58'50.9", -76°28'06.0").
- M2. The seasonally condemned area shall include all of the unnamed tributary of the Coan River north of Killneck Creek upstream of a line drawn between latitude/longitude map coordinate (37°59'16.4", -76°28'19.3") and map coordinate (37°59'12.3", -76°28'25.5").


Recommended by: 
Director, Division of Shellfish Sanitation

Ordered by:  2/8/12
State Health Commissioner Date

**Virginia Department of Health
Coan River
Condemned Shellfish Area 008-214
23 February 2012**



 Condemned Shellfish Areas (Sections A - D)

 Seasonally Condemned Shellfish Areas (Sections M1 & M2)