



REGISTRAR OF REGULATIONS

10 AUG 10 PM 3: 23

COMMONWEALTH of VIRGINIA

Department of Health
DIVISION OF SHELLFISH SANITATION
109 Governor Street, Room 614-B
Richmond, VA 23219

Ph: 804-864-7487
Fax: 804-864-7481

NOTICE AND DESCRIPTION OF SHELLFISH AREA CONDEMNATION NUMBER 013-089, UPPER GREAT WICOMICO RIVER

EFFECTIVE 23 AUGUST 2010


Pursuant to Title 28.2, Chapter 8, §§28.2-803 through 28.2-808, §32.1-20, and §2.2-4002, B.16 of the *Code of Virginia*:

1. The "Notice and Description of Shellfish Area Condemnation Number 013-089, Upper Great Wicomico River," effective 27 October 2009, is cancelled effective 23 August 2010.
2. Condemned Shellfish Area Number 013-089, shown as Sections A through G, is established effective 23 August 2010. It shall be unlawful for any person, firm, or corporation to take shellfish from these areas for any purpose, except by permit granted by the Marine Resources Commission, as provided in Section 28.2-810 of the *Code of Virginia*. The boundaries of these areas are shown on the map titled "Upper Great Wicomico River, Condemned Shellfish Number 013-089, 23 August 2010" which is part of this notice.
3. Seasonally Condemned Shellfish Area Number 013-089, shown as Sections M1 through M3, is established effective 23 August 2010, and shall remain in force annually thereafter for the period beginning the first day of April through the last day of October until rescinded. It shall be unlawful for any person, firm or corporation to take shellfish from these areas during such period for any purpose, except by permit granted by the Marine Resources Commission, as provided in §28.2-810 of the *Code of Virginia*. The boundaries of these areas are shown on the map titled "Upper Great Wicomico River, Condemned Shellfish Number 013-089, 23 August 2010" which is part of this notice.
4. The Department of Health will receive, consider and respond to petitions by any interested person at any time with respect to reconsideration or revision of this order.

BOUNDARIES OF CONDEMNED AREA NUMBER 013-089

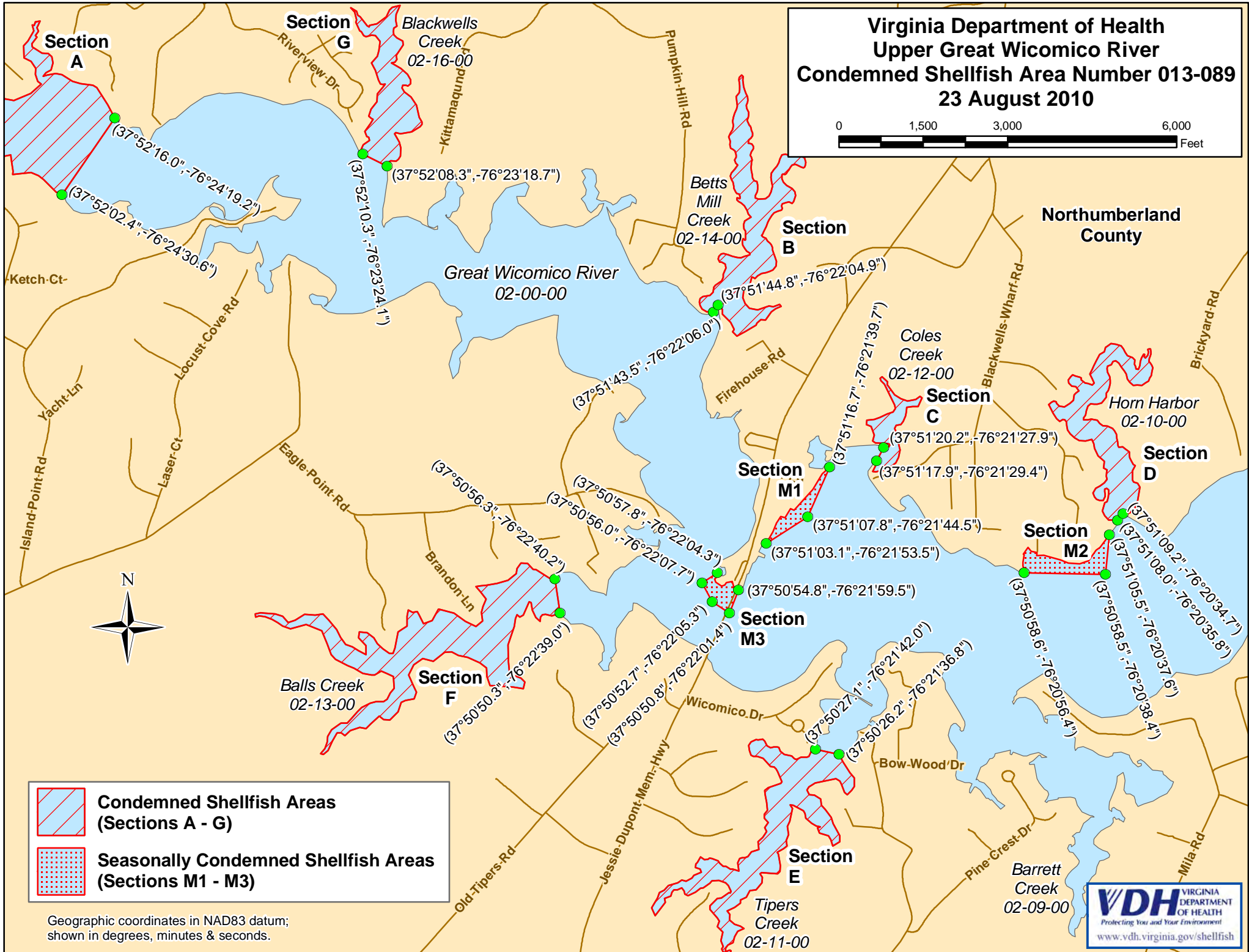
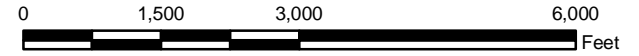
- A. The condemned area shall include that portion of the Great Wicomico River and its tributaries upstream of a line drawn between latitude / longitude map coordinate (37°52'02.4", -76°24'30.6") and map coordinate (37°52'16.0", -76°24'19.2").

- B. The condemned area shall include all of Betts Mill Creek and its tributaries upstream of a line drawn between latitude/longitude map coordinate (37°51'43.5", -76°22'06.0") and map coordinate (37°51'44.8", -76°22'04.9").
- C. The condemned area shall include that portion of Coles Creek and its tributaries upstream of a line drawn between latitude/longitude map coordinate (37°51'20.2", -76°21'27.9") and map coordinate (37°51'17.9", -76°21'29.4").
- D. The condemned area shall include all of Horn Harbor and its tributaries upstream of a line drawn between latitude/longitude map coordinate (37°51'08.0", -76°20'35.8") and map coordinate (37°51'09.2", -76°20'34.7").
- E. The condemned area shall include that portion of Tipers Creek and its tributaries upstream of a line drawn between latitude/longitude map coordinate (37°50'26.2", -76°21'36.8") and map coordinate (37°50'27.1", -76°21'42.0").
- F. The condemned area shall include that portion of Balls Creek and its tributaries upstream of a line drawn between latitude/longitude map coordinate (37°50'50.3", -76°22'39.0") and map coordinate (37°50'56.3", -76°22'40.2").
- G. The condemned area shall include all of Blackwells Creek and its tributaries upstream of a line drawn between latitude/longitude map coordinate (37°52'08.3", -76°23'18.7") and map coordinate (37°52'10.3", -76°23'24.1").
- M1. The seasonally condemned area shall include that portion of the Great Wicomico River inland of a line drawn between latitude/longitude map coordinate (37°51'03.1", -76°21'53.5"), map coordinate (37°51'07.8", -76°21'44.5"), and map coordinate (37°51'16.7", -76°21'39.7").
- M2. The seasonally condemned area shall include that portion of the Great Wicomico River inland of a line drawn between latitude/longitude map coordinate (37°50'58.6", -76°20'56.4"), map coordinate (37°50'58.5", -76°20'38.4"), and map coordinate (37°51'05.5", -76°20'37.6").
- M3. The seasonally condemned area shall include that portion of the Great Wicomico River inland of a line drawn between latitude/longitude map coordinate (37°50'54.8", -76°21'59.5"), map coordinate (37°50'50.8", -76°22'01.4"), map coordinate (37°50'52.7", -76°22'05.3"), map coordinate (37°50'56.0", -76°22'07.7"), and map coordinate (37°50'57.8", -76°22'04.3").

Recommended by: 
Director, Division of Shellfish Sanitation

Ordered by:  8/9/10
State Health Commissioner Date

**Virginia Department of Health
Upper Great Wicomico River
Condemned Shellfish Area Number 013-089
23 August 2010**



Section A

Section G

Blackwells Creek
02-16-00

Betts Mill Creek
02-14-00

Section B

Northumberland County

Great Wicomico River
02-00-00

Coles Creek
02-12-00

Section C

Horn Harbor
02-10-00

Section D

Section M1

Section M2

Section F

Balls Creek
02-13-00

Section M3

Section E

Section E

Tipers Creek
02-11-00

Barrett Creek
02-09-00