

**COMMONWEALTH of VIRGINIA**

*Department of Health*  
**DIVISION OF SHELLFISH SANITATION**  
109 Governor Street, Room 614-B  
Richmond, VA 23219

Ph: 804-864-7487  
Fax: 804-864-7481

**NOTICE AND DESCRIPTION OF SHELLFISH AREA CONDEMNATION  
NUMBER 013-220, LOWER GREAT WICOMICO RIVER****EFFECTIVE 9 AUGUST 2011**

Pursuant to Title 28.2, Chapter 8, §§28.2-803 through 28.2-808, §32.1-20, and §2.2-4002, B.16 of the *Code of Virginia*:



1. The "Notice and Description of Shellfish Area Condemnation Number 013-220, Lower Great Wicomico River," effective 23 August 2010, is cancelled effective 9 August 2011.
2. Condemned Shellfish Area Number 013-220, shown as Sections A through D, is established effective 9 August 2011. It shall be unlawful for any person, firm, or corporation to take shellfish from these areas for any purpose, except by permit granted by the Marine Resources Commission, as provided in Section 28.2-810 of the *Code of Virginia*. The boundaries of these areas are shown on the map titled "Lower Great Wicomico River, Condemned Shellfish Number 013-220, 9 August 2011" which is part of this notice.
3. Seasonally Condemned Shellfish Area Number 013-220, shown as Section M1, is established effective 9 August 2011, and shall remain in force annually thereafter for the period beginning the first day of April through the last day of October until rescinded. It shall be unlawful for any person, firm or corporation to take shellfish from this area during such period for any purpose, except by permit granted by the Marine Resources Commission, as provided in §28.2-810 of the *Code of Virginia*. The boundaries of this area are shown on the map titled "Lower Great Wicomico River, Condemned Shellfish Number 013-220, 9 August 2011" which is part of this notice.
4. The Department of Health will receive, consider and respond to petitions by any interested person at any time with respect to reconsideration or revision of this order.

**BOUNDARIES OF CONDEMNED AREA NUMBER 013-220**

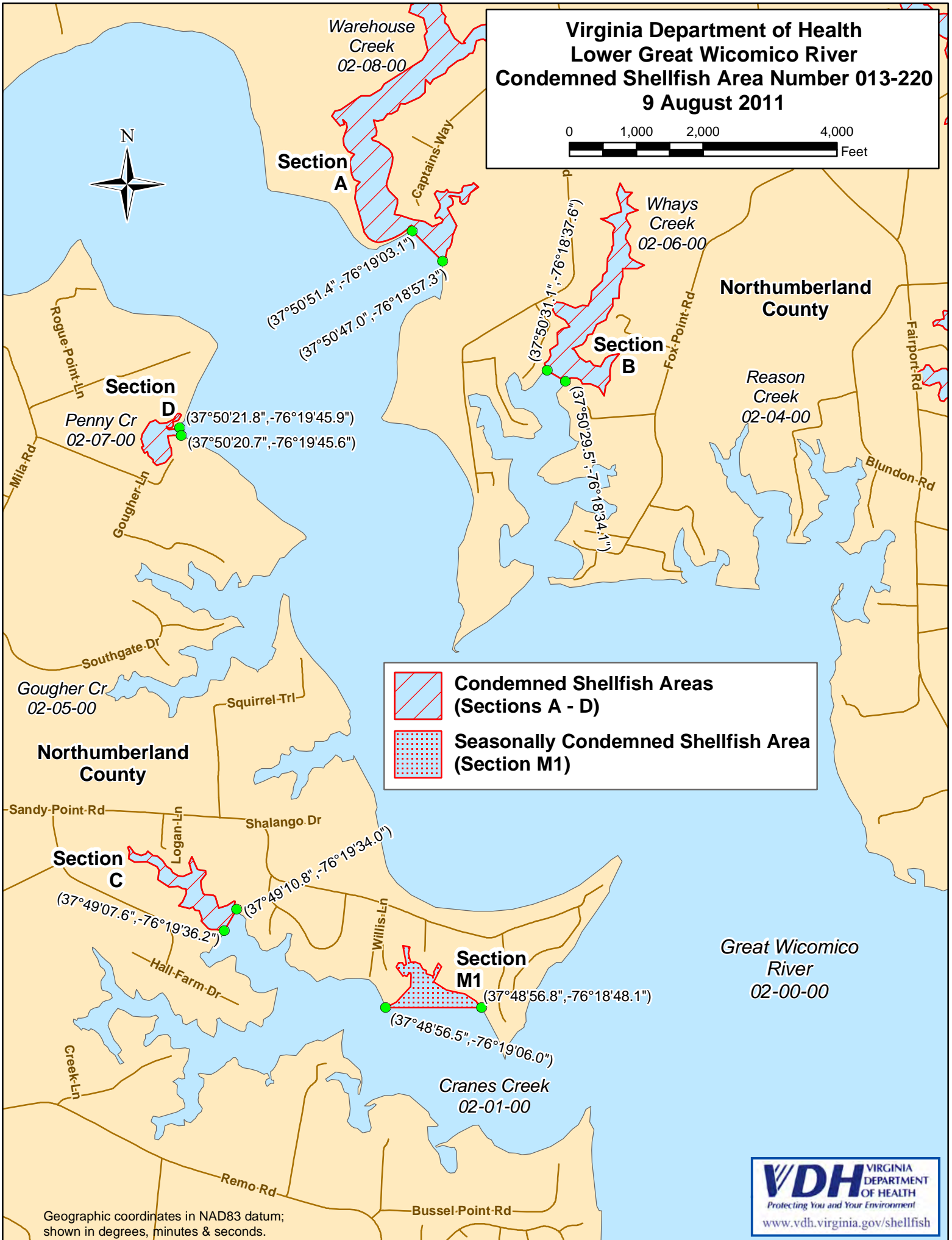
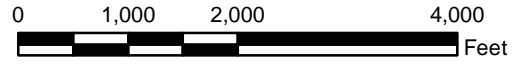
- A. The condemned area shall include that portion of Warehouse Creek and its tributaries upstream of a line drawn between latitude/longitude map coordinate (37°50'51.4", -76°19'03.1") and map coordinate (37°50'47.0", -76°18'57.3").

- B. The condemned area shall include that portion of Whays Creek and its tributaries upstream of a line drawn between latitude/longitude map coordinate (37°50'31.1", -76°18'37.6") and map coordinate (37°50'29.5", -76°18'34.1").
- C. The condemned area shall include that portion of Cranes Creek and its tributaries upstream of a line drawn between latitude/longitude map coordinate (37°49'07.6", -76°19'36.2") and map coordinate (37°49'10.8", -76°19'34.0").
- D. The condemned area shall include all of Penny Creek upstream of a line drawn between latitude/longitude map coordinate (37°50'21.8", -76°19'45.9") and map coordinate (37°50'20.7", -76°19'45.6").
- M1. The seasonally condemned area shall include that portion of Cranes Creek lying inland of a line drawn between latitude/longitude map coordinate (37°48'56.8", -76°18'48.1") and map coordinate (37°48'56.5", -76°19'06.0").

Recommended by:   
Director, Division of Shellfish Sanitation

Ordered by:    
State Health Commissioner Date

Virginia Department of Health  
 Lower Great Wicomico River  
 Condemned Shellfish Area Number 013-220  
 9 August 2011



	<b>Condemned Shellfish Areas (Sections A - D)</b>
	<b>Seasonally Condemned Shellfish Area (Section M1)</b>

Geographic coordinates in NAD83 datum; shown in degrees, minutes & seconds.