



REGISTRAR OF REGULATIONS

10 MAY 11 AM 10:59

COMMONWEALTH of VIRGINIA

Department of Health DIVISION OF SHELLFISH SANITATION

109 Governor Street, Room 614-B
Richmond, VA 23219

Ph: 804-864-7487

Fax: 804-864-7481

NOTICE AND DESCRIPTION OF SHELLFISH AREA CONDEMNATION NUMBER 014-123, MILL CREEK

EFFECTIVE 24 MAY 2010

Pursuant to Title 28.2, Chapter 8, §§28.2-803 through 28.2-808, §32.1-20, and §2.2-4002, B.16 of the *Code of Virginia*:

1. The "Notice and Description of Shellfish Area Condemnation Number 014-123, Mill Creek," effective 27 April 2009, is cancelled effective 24 May 2010.
2. Condemned Shellfish Area Number 014-123, shown as Sections A, B and C, is established effective 24 May 2010. It shall be unlawful for any person, firm, or corporation to take shellfish from these areas for any purpose, except by permit granted by the Marine Resources Commission, as provided in Section 28.2-810 of the *Code of Virginia*. The boundaries of these areas are shown on the map titled "Mill Creek, Condemned Shellfish Area Number 014-123, 24 May 2010" which is part of this notice.
3. Seasonally Condemned Shellfish Number 014-123, shown as Section M1, is hereby established effective 24 May 2010, and shall remain in force annually thereafter for the period beginning the first day of April through the last day of October until rescinded. It shall be unlawful for any person, firm or corporation to take shellfish from this area during such period for any purpose, except by permit granted by the Marine Resources Commission, as provided in §28.2-810 of the *Code of Virginia*. The boundaries of this area are shown on the map titled "Mill Creek, Condemned Shellfish Number 014-123, 24 May 2010" which is part of this notice.
4. The Department of Health will receive, consider and respond to petitions by any interested person at any time with respect to reconsideration or revision of this order.


BOUNDARIES OF CONDEMNED AREA NUMBER 014-123


- A. The condemned area shall include that portion of Mill Creek and its tributaries lying upstream of a line drawn from latitude / longitude map coordinate (37°47'40.0", -76°20'09.8") to map coordinate (37°47'33.2", -76°20'17.6").



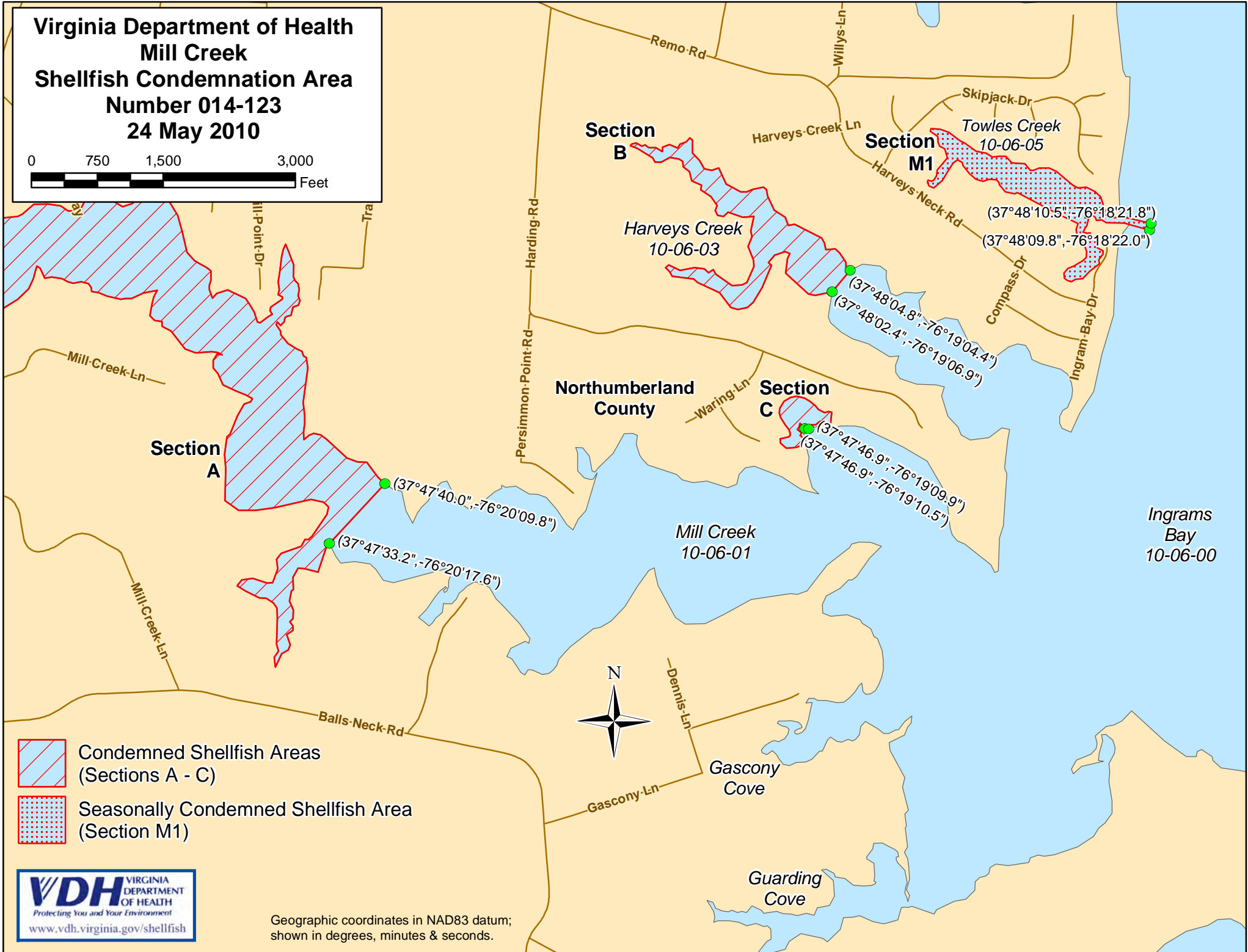
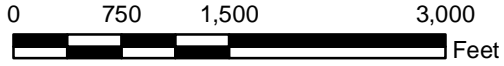
www.vdh.virginia.gov/shellfish

- B. The condemned area shall include that portion of Harveys Creek and its tributaries lying upstream of a line drawn from latitude / longitude map coordinate (37°48'04.8", -76°19'04.4") to map coordinate (37°48'02.4", -76°19'06.9").
- C. The condemned area shall include all of the unnamed inlet along the north bank of Mill Mill Creek lying inland of a line drawn from latitude / longitude map coordinate (37°47'46.9", -76°19'09.9") to map coordinate (37°47'46.9", -76°19'10.5").
- M1. The seasonally condemned area shall include all of Towles Creek lying upstream of a line drawn from latitude / longitude map coordinate (37°48'10.5", -76°18'21.8") to map coordinate (37°48'09.8", -76°18'22.0").

Recommended by: 
Director, Division of Shellfish Sanitation

Ordered by:  5/10/10
State Health Commissioner Date

**Virginia Department of Health
Mill Creek
Shellfish Condemnation Area
Number 014-123
24 May 2010**



Geographic coordinates in NAD83 datum;
shown in degrees, minutes & seconds.

