



REGISTRAR OF REGULATIONS

11 APR 26 AM 11: 21

COMMONWEALTH of VIRGINIA

Department of Health
DIVISION OF SHELLFISH SANITATION
109 Governor Street, Room 614-B
Richmond, VA 23219

Ph: 804-864-7487
Fax: 804-864-7481

NOTICE AND DESCRIPTION OF SHELLFISH AREA CONDEMNATION NUMBER 015-022, DIVIDING CREEK

EFFECTIVE 6 MAY 2011

Pursuant to Title 28.2, Chapter 8, §§28.2-803 through 28.2-808, §32.1-20, and §2.2-4002, B.16 of the *Code of Virginia*:

1. The "Notice and Description of Shellfish Area Condemnation Number 015-022, Dividing Creek," effective 18 May 2010, is cancelled effective 6 May 2011.
2. Condemned Shellfish Area Number 015-022, shown as Sections A, B, C and D, is established effective 6 May 2011. It shall be unlawful for any person, firm, or corporation to take shellfish from these areas for any purpose, except by permit granted by the Marine Resources Commission, as provided in Section 28.2-810 of the *Code of Virginia*. The boundaries of these areas are shown on the map titled "Dividing Creek, Condemned Shellfish Area Number 015-022, 6 May 2011" which is part of this notice.
3. The Department of Health will receive, consider and respond to petitions by any interested person at any time with respect to reconsideration or revision of this order.

BOUNDARIES OF CONDEMNED AREA NUMBER 015-022

- A. The condemned area shall include that portion of Dividing Creek and its tributaries upstream of a line drawn from latitude / longitude map coordinate (37°45'29.2", -76°20'07.6") to map coordinate (37°45'28.3", -76°20'03.6").
- B. The condemned area shall include that portion of Lawrence Cove upstream of a line drawn from latitude/longitude map coordinate (37°44'15.8", -76°20'34.6") to map coordinate (37°44'12.9", -76°20'32.1").
- C. The condemned area shall include all of Natty Point Cove upstream of a line drawn from latitude / longitude map coordinate (37°45'05.7", -76°20'15.6") to map coordinate (37°45'08.1", -76°20'14.6").

VDH VIRGINIA
DEPARTMENT
OF HEALTH
Protecting You and Your Environment

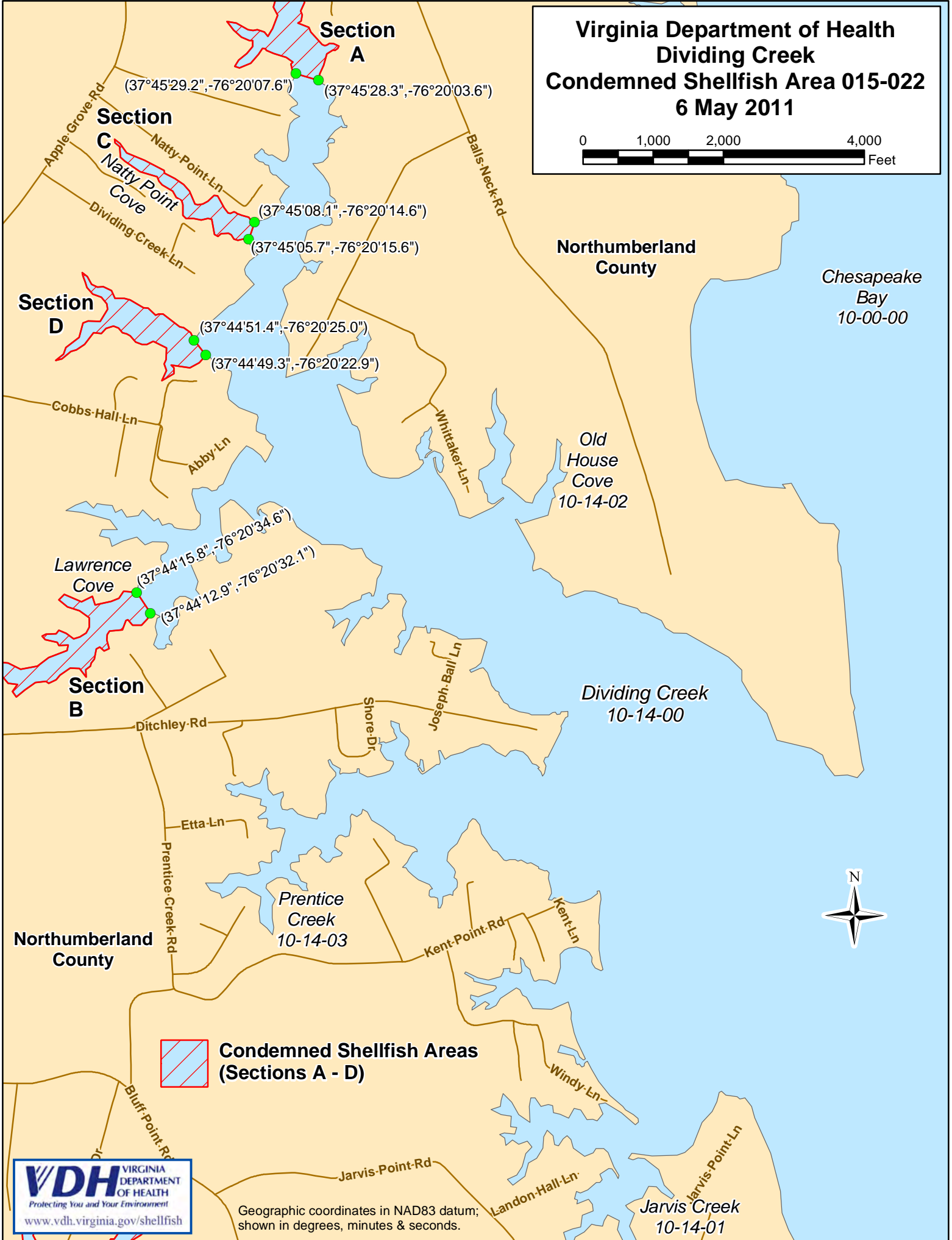

www.vdh.virginia.gov/shellfish

- D. The condemned area shall include all of the unnamed tributary of Dividing Creek upstream of a line drawn from latitude / longitude map coordinate (37°44'49.3", -76°20'22.9") to map coordinate (37°44'51.4", -76°20'25.0").

Recommended by: W. E. Cronin
Director, Division of Shellfish Sanitation

Ordered by: Karen Guley 4/21/10
State Health Commissioner Date

Virginia Department of Health
Dividing Creek
Condemned Shellfish Area 015-022
6 May 2011




Section A
(37°45'29.2", -76°20'07.6") (37°45'28.3", -76°20'03.6")

Section C
Natty Point Cove
(37°45'08.1", -76°20'14.6")
(37°45'05.7", -76°20'15.6")

Section D
(37°44'51.4", -76°20'25.0")
(37°44'49.3", -76°20'22.9")

Section B
Lawrence Cove
(37°44'15.8", -76°20'34.6")
(37°44'12.9", -76°20'32.1")

 **Condemned Shellfish Areas (Sections A - D)**



Geographic coordinates in NAD83 datum; shown in degrees, minutes & seconds.

Northumberland County

Chesapeake Bay
10-00-00

Old House Cove
10-14-02

Dividing Creek
10-14-00

Prentice Creek
10-14-03

Northumberland County

Jarvis Creek
10-14-01